

Arizona: 2010

Summary Population and Housing Characteristics

2010 Census of Population and Housing

Issued October 2012

CPH-1-4



U.S. Department of Commerce
Economics and Statistics Administration
U.S. CENSUS BUREAU
census.gov

United States®
Census
2010

Arizona: 2010

Issued October 2012

Summary Population and Housing Characteristics

CPH-1-4



U.S. Department of Commerce

Rebecca M. Blank,
Acting Secretary

Rebecca M. Blank,
Deputy Secretary

Economics and Statistics Administration **Vacant,**

Under Secretary
for Economic Affairs

U.S. CENSUS BUREAU
Thomas L. Mesenbourg,
Acting Director

SUGGESTED CITATION

U.S. Census Bureau,
2010 Census of
Population and Housing,
*Summary Population and
Housing Characteristics*,
CPH-1-4, Arizona
U.S. Government Printing Office,
Washington, DC,
2012



**Economics
and Statistics
Administration**

Vacant,
Under Secretary for
Economic Affairs



U.S. CENSUS BUREAU

Thomas L. Mesenbourg,
Acting Director

Nancy A. Potok,
Deputy Director and
Chief Operating Officer

Enrique J. Lamas,
Associate Director
for Demographic Programs

Enrique J. Lamas,
Acting Chief, Population Division

CONTENTS

List of Statistical Tables.	v
How to Use This Census Report	I-1
Table Finding Guide	II-1
User Notes	III-1
Statistical Tables	1
Appendixes	
A Geographic Terms and Concepts	*
B Definitions of Subject Characteristics	*
C Data Collection and Processing Procedures.	*
D Questionnaire.	*
E Maps	E-1
F Operational Overview and Accuracy of the Data	*
G Residence Rule and Residence Situations for the 2010 Census of the United States.	*
H Acknowledgments	*

*Appendix may be found in the separate volume, CPH-1-A, *Summary Population and Housing Characteristics, Selected Appendixes*, on the Internet at <www.census.gov/prod/cen2010/cph-1-a.pdf>.

LIST OF
STATISTICAL
TABLES

Table no.	Title	Page
1.	Age and Sex: 2010 State, County, County Subdivision, Place	2
2.	Age and Sex: 2010 State, County, Place	18
3.	Race and Hispanic or Latino Origin: 2010 State, County, County Subdivision, Place	34
4.	Race and Hispanic or Latino Origin: 2010 State, County, Place	50
5.	Population for Selected Categories of Race: 2010 State, County, County Subdivision, Place	66
6.	Population for Selected Categories of Race: 2010 State, County, Place	75
7.	Households and Families: 2010 State, County, County Subdivision, Place	83
8.	Households and Families: 2010 State, County, Place	92
9.	Household Relationship and Group Quarters Population: 2010 State, County, County Subdivision, Place	100
10.	Household Relationship and Group Quarters Population: 2010 State, County, Place	109
11.	Housing Occupancy and Tenure: 2010 State, County, County Subdivision, Place	117
12.	Housing Occupancy and Tenure: 2010 State, County, Place	126
13.	Occupied Housing Units (Households) by Race and Hispanic or Latino Origin of Householder: 2010 State, County, County Subdivision, Place	134
14.	Occupied Housing Units (Households) by Race and Hispanic or Latino Origin of Householder: 2010 State, County, Place	143
15.	Land Area and Population Density: 2010 State, County, County Subdivision, Place	151
16.	Land Area and Population Density: 2010 State, County, Place	156

17. Age and Sex for the American Indian and Alaska Native Population (One Race): 2010	160
American Indian Area, County	
18. Race and Hispanic or Latino Origin: 2010	164
American Indian Area, County	
19. Population for Selected Categories of Race for American Indian and Alaska Native Areas: 2010	168
American Indian Area, County	
20. Households and Families With American Indian and Alaska Native Householder (One Race): 2010	170
American Indian Area, County	
21. Household Relationship and Group Quarters Population for the American Indian and Alaska Native Population (One Race): 2010	172
American Indian Area, County	
22. Housing Occupancy and Tenure: 2010	174
American Indian Area, County	
23. Occupied Housing Units (Households) by Race and Hispanic or Latino Origin of Householder: 2010	176
American Indian Area, County	
24. Land Area and Population Density: 2010	178
American Indian Area, County	

How to Use This Census Report

CONTENTS

	Page
Introduction	I-1
How to Find Geographic Areas and Subject Matter Data	I-2
How to Use the Statistical Tables.	I-2
Graphics	I-4
User Notes	I-4
Appendixes	I-5

INTRODUCTION

Data from the 2010 Census for the United States and Puerto Rico are presented in two printed report series and a single report for American Indians and Alaska Natives by tribe:

1. CPH-1, *Summary Population and Housing Characteristics*
2. CPH-2, *Population and Housing Unit Counts*
3. CPH-3, *Characteristics of American Indians and Alaska Natives by Tribe*

The data from the 2010 Census were derived from a limited number of basic questions asked of the entire population and about every housing unit. Appendix D (see *Selected Appendixes* report at <www.census.gov/prod/cen2010/cph-1-a.pdf>) presents a facsimile of the questionnaire pages used to collect the data included in this report. Note that the “long form” data included in previous censuses are not included in the 2010 Census.

The CPH-1, *Summary Population and Housing Characteristics*, report series provides data based on age, Hispanic or Latino origin, household relationship, race, sex, tenure (owner- or renter-occupied), and vacancy characteristics. Land area measurements and population density also are provided. This series is similar to the Census 2000 PHC-1 series.

The CPH-2, *Population and Housing Unit Counts*, report series provides 2010 Census and historical comparisons of the population and housing unit counts. It also provides area measurements and density. The user notes section documents geographic changes over the past decade. This series is similar to the Census 2000 PHC-3 series.

In each series, there is one report for each state, the District of Columbia, and Puerto Rico, plus a United States summary report. Many tables in the United States summary reports include data for Puerto Rico.

The CPH-3, *Characteristics of American Indians and Alaska Natives by Tribe*, report provides population and housing information for selected American Indian and Alaska Native tribes. This report is similar to the Census 2000 PHC-5 report. This is a single report covering the entire United States.

HOW TO FIND GEOGRAPHIC AREAS AND SUBJECT MATTER DATA

This report includes a table finding guide to assist the user in locating those statistical tables that contain the desired data. The table finding guide lists alphabetically, by geographic area, the subjects shown in this report. To determine which tables in this report show data for a particular topic, find the subject in the left-hand column of the table finding guide and then look across the columns using the headings at the top for the desired type of geographic area. Figure I-1 is an example of a table finding guide.

The table finding guide does not include cross-classification of subject-matter items. Additional information to locate data within specific reports is provided in the headnote at the top of the table finding guide and in the footnotes at the bottom of the guide.

HOW TO USE THE STATISTICAL TABLES

Parts of a Statistical Table

The census data included in printed reports are arranged in tables. Each table includes four major parts: (1) heading, (2) boxhead, (3) stub, and (4) data field. A typical census report table is illustrated in Figure I-2.

The heading consists of the table number, title, and headnote. The table number indicates the position of the table within the report, while the title is a brief statement indicating the subjects and time reference of the data presented in the table. The headnote is enclosed in brackets and is located under the title. It contains statements that qualify, explain, or provide information pertaining to the entire table.

The boxhead is under the heading. This portion of the table, which contains the individual column heads or captions, describes the data in each vertical column. In the boxhead of many tables, a spanner appears across and above two or more column heads or across two or more lower spanners. The purpose of a spanner is to classify or qualify items below it or separate the table into identifiable blocks in terms of major aspects of the data.

The stub is located at the left edge of the table. It includes a listing of line or row captions or descriptions. At the top of the stub is the stubhead. The stubhead is considered to be an extension of the table title and usually shows generic geographic area designations and restrictions.

In the stub, several features are used to help the user better understand the contents of the table. Usually, a block of data lines is preceded by a sidehead. The sidehead, similar to a spanner, describes and classifies the stub entries following it. The use of indentation in a stub indicates the relationship of one data line to

Figure I-1.

Table Finding Guide

SUBJECTS BY TYPE OF GEOGRAPHIC AREA AND TABLE NUMBER

Subjects covered in this guide are shown on the left side, and types of geographic areas are shown at the top. Table numbers shown in bold indicate that either all or part of the table is presented for the American Indian and Alaska Native population in American Indian and Alaska Native areas, or for the Native Hawaiian and Other Pacific Islander population in Hawaiian home lands. See CPH-1-A, *Summary Population and Housing Characteristics, Selected Appendixes* (<www.census.gov/prod/cen2010/cph-1-a.pdf>) for a description of area classifications (Appendix A) and for definitions and explanations of subject characteristics (Appendix B).

Subject	The state ¹	County ²	Place		County subdivision		American Indian and Alaska Native area ⁴	Hawaiian home land ⁵
			By county and county division	Alphabetically for the state	By county	Alphabetically for the state ³		
POPULATION CHARACTERISTICS								
Age	1, 2	1, 2	1	2	1	2	17	25
Average family size	7, 8	7, 8	7	8	7	8	20	28
Average household size	7, 8	7, 8	7	8	7	8	20	28
Families and family characteristics	7, 8	7, 8	7	8	7	8	20	28
Group quarters population	9, 10	9, 10	9	10	9	10	21	29
Hispanic or Latino origin	3, 4	3, 4	3	4	3	4	18	26
	7, 8, 9,	7, 8, 9,						
Households and household characteristics	10	10	7, 9	8, 10	7, 9	8, 10	20, 21	28, 29
Nonfamily households	7, 8	7, 8	7	8	7	8	20	28
Population density	15, 16	15, 16	15	16	15	16	24	32
Race	3, 4, 5, 6	3, 4, 5, 6	3, 5	4, 6	3, 5	4, 6	18, 19	26, 27
Relationship to householder	9, 10	9, 10	9	10	9	10	21	29
Sex	1, 2	1, 2	1	2	1	2	17	25
Unmarried partner	9, 10	9, 10	9	10	9	10	21	29
HOUSING CHARACTERISTICS								
Average household size by tenure	11, 12	11, 12	11	12	11	12	22	30
Hispanic or Latino origin of householder	13, 14	13, 14	13	14	13	14	23	31
Occupancy characteristics	11, 12	11, 12	11	12	11	12	22	30
Race of householder	13, 14	13, 14	13	14	13	14	23	31
Tenure	11, 12	11, 12	11	12	11	12	22	30
Vacancy characteristics	11, 12	11, 12	11	12	11	12	22	30
GEOGRAPHIC CHARACTERISTICS								
Land area	15, 16	15, 16	15	16	15	16	24	32
Population density	15, 16	15, 16	15	16	15	16	24	32

¹ State, District of Columbia, or Puerto Rico.

² Parish in Louisiana; city and borough, municipality, borough, or census area in Alaska; and municipio in Puerto Rico. In Maryland, Missouri, Nevada, and Virginia, one or more cities are independent of counties and are treated as statistical equivalents of counties. The entire District of Columbia, which has no counties, is treated as a county equivalent.

³ County subdivisions within the state are shown alphabetically with places for the following 12 states: Connecticut, Maine, Massachusetts, Michigan, Minnesota, New Hampshire, New Jersey, New York, Pennsylvania, Rhode Island, Vermont, and Wisconsin.

⁴ American Indian and Alaska Native areas include state and federal American Indian reservations; Oklahoma tribal statistical areas (OTSA); Alaska Native village statistical areas (ANVSAs); tribal designated statistical areas (TDSAs); state designated tribal statistical areas (SDTSAs); and Alaska Native Regional Corporations (ANRCs).

⁵ Tables for these areas appear only in the report for Hawaii.

Figure I-2.
PARTS OF A STATISTICAL TABLE

Table number and title		Headnote							Column head							
Heading	Table 6. Population for Selected Categories of Race: 2010		[For information on confidentiality protection, nonsampling error, and definitions, see Selected Appendices at <www.census.gov/prod/cen2010/cph-1-a.pdf>]													
	State County Place	Race in combination with one or more other races							Race alone or in combination with one or more other races							
White		Black or African American	American Indian and Alaska Native	Asian	Native Hawaiian and Other Pacific Islander	Some Other Race	White	Black or African American	American Indian and Alaska Native	Asian	Native Hawaiian and Other Pacific Islander	Some Other Race				
Stubhead	Delaware.....	18,775	14,109	5,718	5,152	816	5,026	637,392	205,923	9,899	33,701	1,216	35,545			
	COUNTY															
Sidehead	Kent County.....	4,523	3,595	1,558	1,215	215	838	114,522	42,508	2,601	4,521	306	4,073			
	New Castle County.....	10,502	7,949	2,895	3,333	409	3,171	363,457	135,735	4,469	26,633	588	22,286			
Stub	Sussex County.....	3,750	2,565	1,265	604	192	1,017	159,413	27,680	2,829	2,547	342	9,186			
	PLACE															
Data field	Arden village, New Castle County.....	3	1	1	2	0	1	428	6	3	3	0	3			
	Ardencroft village, New Castle County.....	1	0	0	1	0	0	199	21	0	12	0	0			
	Ardentown village, New Castle County.....	8	2	0	5	0	2	256	4	0	11	0	2			
	Bear CDP, New Castle County.....	122	447	132	11	201	10,298	7,129	211	944	16	1,527				
	Bellfonte town, New Castle County.....	13	5	2	5	2	7	1,096	80	4	19	3	9			
	Bethany Beach town, Sussex County.....	5	3	1	1	0	0	1,054	5	1	5	0	0			
	Bethel town, Sussex County.....	2	2	0	0	0	0	164	8	0	1	1	0			
	Blades town, Sussex County.....	45	46	6	0	3	7	802	391	15	10	3	74			
	Bowers town, Kent County.....	3	1	1	1	0	1	318	7	4	5	0	5			
	Bridgeville town, Sussex County.....	62	51	16	8	5	12	1,391	545	19	14	7	152			
	Brookside CDP, New Castle County.....	445	325	118	80	35	125	10,218	2,070	172	529	37	912			
	Camden town, Kent County.....	124	104	49	52	0	13	2,413	920	60	180	1	63			
	Chesewold town, Kent County.....	50	32	32	12	10	13	793	497	68	46	10	47			
	Claymont CDP, New Castle County.....	149	112	34	32	5	25	5,435	2,344	62	347	14	240			
	Clayton town.....	73	73	21	16	1	13	2,105	791	27	33	1	63			
	Kent County (part).....	73	73	21	16	1	13	2,105	791	27	33	1	63			
	New Castle County (part).....	0	0	0	0	0	0	0	0	0	0	0	0			
	Daysboro town, Sussex County.....	17	16	4	3	0	2	706	69	12	3	0	36			
	Delaware City city, New Castle County.....	64	46	16	5	0	5	1,473	231	17	22	0	20			
	Delmar town, Sussex County.....	75	67	21	7	1	4	1,281	344	27	18	1	19			
	Dewey Beach town, Sussex County.....	4	3	0	0	1	0	318	12	1	1	3	10			
	Dover city, Kent County.....	1,053	1,097	375	328	52	195	18,446	16,312	571	1,310	75	960			
	Dover Base Housing CDP, Kent County.....	216	122	47	85	23	37	2,699	580	55	163	32	200			
	Edgemont CDP, New Castle County.....	99	115	39	9	1	16	3,499	2,089	58	72	1	99			
	Ellendale town, Sussex County.....	8	13	6	3	2	0	242	125	6	5	4	15			
	Elmire town, New Castle County.....	165	123	44	33	0	116	4,435	925	92	139	0	786			
	Farmington town, Kent County.....	0	0	0	0	0	0	110	0	0	0	0	0			
	Felton town, Kent County.....	48	38	12	3	0	12	998	290	20	25	1	23			
	Fenwick Island town, Sussex County.....	1	0	1	0	0	0	371	2	1	3	0	3			
	Frankford town, Sussex County.....	10	10	4	0	2	5	407	249	4	11	11	2			
	Frederica town, Kent County.....	32	33	14	2	0	7	538	183	14	9	1	57			
	Georgetown town, Sussex County.....	200	85	51	8	2	133	3,191	1,018	328	78	11	2,038			
	Glasgow CDP, New Castle County.....	312	276	71	121	6	67	9,505	3,862	119	937	10	309			
	Greenville CDP, New Castle County.....	24	10	3	22	0	6	2,018	121	3	190	0	28			
	Greenwood town, Sussex County.....	28	12	17	5	0	0	718	211	17	11	0	48			
	Harrington city, Kent County.....	120	102	55	15	10	15	2,568	931	76	43	14	94			
	Hartly town, Kent County.....	0	0	0	0	0	0	72	0	1	0	1	0			
	Henrieville town, Sussex County.....	0	0	0	0	0	0	118	3	0	1	0	0			
	Highland Acres CDP, Kent County.....	96	71	24	44	7	14	2,725	579	45	189	10	45			
	Hockessin CDP, New Castle County.....	188	38	38	132	8	31	11,712	434	59	1,429	17	102			
	Houston town, Kent County.....	2	2	0	1	0	1	346	22	2	4	0	3			
	Kent Acres CDP, Kent County.....	51	38	17	17	1	8	1,302	505	29	65	1	55			
	Kenton town, Kent County.....	8	6	2	0	0	0	242	12	2	0	0	13			
	Laurel town, Sussex County.....	135	155	33	38	15	37	1,889	1,668	75	72	33	188			
	Lispis town, Kent County.....	6	6	0	0	0	0	170	9	4	0	0	6			
	Lewes city, Sussex County.....	34	26	17	4	1	1	2,502	237	27	14	3	10			
	Little Creek town, Kent County.....	5	5	1	4	0	0	214	6	7	1	0	1			
	Long Neck CDP, Sussex County.....	6	3	5	0	0	1	1,896	44	10	7	0	31			
	Magnolia town, Kent County.....	7	2	4	2	0	1	182	28	14	3	0	6			
	Middletown town, New Castle County.....	457	405	107	132	19	131	12,145	5,772	143	841	27	597			
	Millford city.....	189	176	65	27	23	60	6,404	2,304	115	137	45	838			
	Kent County (part).....	93	91	24	8	8	41	1,906	1,526	53	46	13	374			
	Sussex County (part).....	96	85	41	19	15	19	4,498	778	62	91	32	464			
	Millboro town, Sussex County.....	90	97	29	20	7	23	2,863	792	49	149	7	154			
	Millville town, Sussex County.....	9	1	1	7	0	0	515	14	1	11	0	12			
	Milton town, Sussex County.....	75	76	20	3	0	12	2,027	497	38	18	1	92			
	Newark city, New Castle County.....	626	318	141	325	31	112	26,532	2,412	194	2,570	41	519			
	New Castle city, New Castle County.....	101	95	39	19	2	31	3,660	1,530	57	80	2	105			
	Newport town, New Castle County.....	29	26	6	5	2	9	744	220	9	23	2	100			
	North Star CDP, New Castle County.....	83	20	8	61	0	27	7,066	270	11	687	0	48			
	Ocean View town, Sussex County.....	17	8	6	5	1	3	1,835	24	7	29	1	8			
	Odessa town, New Castle County.....	12	10	4	5	0	2	334	35	4	9	0	2			

20 Delaware

State name and page number

Summary Population and Housing Characteristics

U.S. Census Bureau, 2010 Census

Report title

another. Indented data lines represent subcategories that, in most instances, sum to a total. Occasionally in tables, it is desirable to show one or more single-line subcategories that do not sum to the total.

The data field is that part of the statistical table that contains the data. It extends from the bottom of the boxhead to the bottom of the table and from the right of the stub to the right edge of the page.

Both geographic and subject-matter terms appear in tables. It is important to read the definitions of the terms used in the tables because census terms often are defined in special ways that reflect the manner in which the questions were asked and the data were tabulated. Definitions of geographic terms are provided in Appendix A of CPH-1-A, *Summary Population and Housing Characteristics, Selected Appendixes* at <www.census.gov/prod/cen2010/cph-1-a.pdf>. Census tables often include derived measures such as medians, means, percentages, and ratios. These and other subject-matter terms are defined in Appendix B of the same report.

Symbols and Geographic Abbreviations

The following symbols are used in the tables and explanations of subjects covered in 2010 Census reports:

- A dash “–” represents zero or a derived measure that rounds to less than 0.1. This symbol appears only in the 2010 Census CPH-2, *Population and Housing Unit Counts*, report series.
- (X) means not applicable. In the 1990 and earlier decennial census reports, three dots “...” meant not applicable.
- (NA) means not available.
- The superscript prefix “r” indicates that a Census 2000 count has been revised since the publication of the Census 2000 reports as a result of certified Count Question Resolution (CQR) changes (see also <www.census.gov/prod/cen2000/notes/errata.pdf>). This symbol appears only in the 2010 Census CPH-2, *Population and Housing Unit Counts*, report series.
- A minus sign “–” preceding a figure denotes decrease. The minus sign appears only in the 2010 Census CPH-2, *Population and Housing Unit Counts*, report series.

The following are examples of geographic abbreviations and terms that may be used in the tables in this report:

- A “(part)” next to the name of a geographic area in a hierarchical presentation indicates that the geographic entity is located only partially in the superior geographic entity. For example, a “(part)” next to a place name in a county subdivision-place hierarchy indicates that the place is located in more than one county subdivision. (Places also may be “split” by county, congressional district, urban/rural, metropolitan area, voting district, and other geographic boundaries, depending on the presentation.) Other geographic entities also can be “split” by a higher level entity. The exception is a tabulation block, which is unique within all geographic entities in census products.
- ANVSA is Alaska Native village statistical area.
- ANRC is Alaska Native Regional Corporation.
- CCD is census county division.
- CDP is census designated place.
- CSA is combined statistical area.
- NECTA is New England city and town area.
- Metro Area is metropolitan statistical area.
- Micro Area is micropolitan statistical area.
- OTSA is Oklahoma tribal statistical area.
- SDTSA is state designated tribal statistical area.
- TDSA is tribal designated statistical area.
- UT is unorganized territory.

GRAPHICS

Charts, statistical maps, and other graphic summaries are included in some 2010 Census reports.

USER NOTES

User notes include corrections, errata, and related explanatory information. They also provide information about unique characteristics of the report and changes or corrections made too late to be reflected in the text or tables themselves. However, sometimes this information becomes available too late to be reflected even in the user notes. Therefore, updates are available in the *Notes and Errata* document at <www.census.gov/prod/cen2010/notes/errata.pdf>.

APPENDIXES

Appendixes A through D and F through H, described below, are in the separate volume, CPH-1-A, *Summary Population and Housing Characteristics, Selected Appendixes*, on the Internet at <www.census.gov/prod/cen2010/cph-1-a.pdf>. Appendix E is included in this report.

Appendix A, Geographic Terms and Concepts. Provides definitions of the types of geographic areas and related information used in census products.

Appendix B, Definitions of Subject Characteristics. Contains definitions for the subject-matter terms used in census products, including explanations of derived measures, limitations of the data, and comparability with previous censuses. The subjects are listed alphabetically. Population characteristics are defined first, followed by the definitions of the housing subjects.

Appendix C, Data Collection and Processing Procedures. Explains the 2010 Census mission and scope and provides thumbnail descriptions of 2010 Census operations.

Appendix D, Questionnaire. Presents a facsimile of the 2010 Census questionnaire used to collect the data in this report.

Appendix E, Maps. Contains maps depicting the geographic areas shown in this report.

Appendix F, Operational Overview and Accuracy of the Data. Provides information on 2010 Census operations, including group quarters enumeration, confidentiality of the data, imputation of housing unit status and population counts, sources of errors in the data, and data editing.

Appendix G, Residence Rule and Residence Situations for the 2010 Census of the United States. Contains a description of the residence rule and residence situations used by Census Bureau staff to guide decisions on where people should be counted in the 2010 Census. This document is the basis for residence-related sections of questionnaires, collection instruments, field materials, and training materials.

Appendix H, Acknowledgments. Lists many of the U.S. Census Bureau staff who participated in report preparation.

Table Finding Guide

SUBJECTS BY TYPE OF GEOGRAPHIC AREA AND TABLE NUMBER

Subjects covered in this guide are shown on the left side, and types of geographic areas are shown at the top. Table numbers shown in bold indicate that either all or part of the table is presented for the American Indian and Alaska Native population in American Indian and Alaska Native areas, or for the Native Hawaiian and Other Pacific Islander population in Hawaiian home lands. See CPH-1-A, *Summary Population and Housing Characteristics, Selected Appendixes* (<www.census.gov/prod/cen2010/cph-1-a.pdf>) for a description of area classifications (Appendix A) and for definitions and explanations of subject characteristics (Appendix B).

Subject	The state ¹	County ²	Place		County subdivision		American Indian and Alaska Native area ⁴	Hawaiian home land ⁵
			By county and county sub-division	Alpha-betically for the state	By county	Alpha-betically for the state ³		
POPULATION CHARACTERISTICS								
Age	1, 2	1, 2	1	2	1	2	17	25
Average family size	7, 8	7, 8	7	8	7	8	20	28
Average household size	7, 8	7, 8	7	8	7	8	20	28
Families and family characteristics	7, 8	7, 8	7	8	7	8	20	28
Group quarters population.	9, 10	9, 10	9	10	9	10	21	29
Hispanic or Latino origin	3, 4	3, 4	3	4	3	4	18	26
Households and household characteristics.	7, 8, 9, 10	7, 8, 9, 10	7, 9	8, 10	7, 9	8, 10	20, 21	28, 29
Nonfamily households	7, 8	7, 8	7	8	7	8	20	28
Population density	15, 16	15, 16	15	16	15	16	24	32
Race	3, 4, 5, 6	3, 4, 5, 6	3, 5	4, 6	3, 5	4, 6	18, 19	26, 27
Relationship to householder	9, 10	9, 10	9	10	9	10	21	29
Sex	1, 2	1, 2	1	2	1	2	17	25
Unmarried partner.	9, 10	9, 10	9	10	9	10	21	29
HOUSING CHARACTERISTICS								
Average household size by tenure.	11, 12	11, 12	11	12	11	12	22	30
Hispanic or Latino origin of householder	13, 14	13, 14	13	14	13	14	23	31
Occupancy characteristics.	11, 12	11, 12	11	12	11	12	22	30
Race of householder	13, 14	13, 14	13	14	13	14	23	31
Tenure	11, 12	11, 12	11	12	11	12	22	30
Vacancy characteristics.	11, 12	11, 12	11	12	11	12	22	30
GEOGRAPHIC CHARACTERISTICS								
Land area	15, 16	15, 16	15	16	15	16	24	32
Population density	15, 16	15, 16	15	16	15	16	24	32

¹ State, District of Columbia, or Puerto Rico.

² Parish in Louisiana; city and borough, municipality, borough, or census area in Alaska; and municipio in Puerto Rico. In Maryland, Missouri, Nevada, and Virginia, one or more cities are independent of counties and are treated as statistical equivalents of counties. The entire District of Columbia, which has no counties, is treated as a county equivalent.

³ County subdivisions within the state are shown alphabetically with places for the following 12 states: Connecticut, Maine, Massachusetts, Michigan, Minnesota, New Hampshire, New Jersey, New York, Pennsylvania, Rhode Island, Vermont, and Wisconsin.

⁴ American Indian and Alaska Native areas include state and federal American Indian reservations; Oklahoma tribal statistical areas (OTSAs); Alaska Native village statistical areas (ANVSAs); tribal designated statistical areas (TDSAs); state designated tribal statistical areas (SDTSAs); and Alaska Native Regional Corporations (ANRCs).

⁵ Tables for these areas appear only in the report for Hawaii.

User Notes

User notes include corrections, errata, and related explanatory information. These updates provide information about unique characteristics of the report and changes or corrections made too late to be reflected in the text or tables themselves. They are available in the *Notes and Errata* document at www.census.gov/prod/cen2010/notes/errata.pdf.

ADDITIONAL DEFINITIONS AND EXPLANATIONS OF THE DATA

User Note 1

Places within a state that have the same name are differentiated by the use of county name in parentheses. Because county name is appended to place names in selected tables in this report, the county name will appear twice for these places.

CORRECTION NOTES

Gila River Reservation, Maricopa County

Gila River Reservation should not exist in Chandler CCD and should not include Block 1091 in Census Tract 8160; this block should be coded outside any American Indian, Alaska Native, and Native Hawaiian area. The affected area contains 0 population, 0 housing units, and a land area of 542 square meters (rounds to 0.000 square miles). The corrected land area for Gila River Reservation is 84,901,174 square meters (32.781 square miles).

STATISTICAL TABLES

Table 1.
Age and Sex: 2010

[For information on confidentiality protection, nonsampling error, and definitions, see Selected Appendixes at <www.census.gov/prod/cen2010/cph-1-a.pdf>]

State County County Subdivision Place	Total population	Median age	Age								
			Under 5 years	5 to 17 years	18 to 20 years	21 to 24 years	25 to 34 years	35 to 44 years	45 to 54 years	55 to 59 years	60 to 64 years
Arizona.....	6,392,017	35.9	455,715	1,173,299	284,383	348,828	856,693	822,494	842,546	375,268	350,960
Apache County.....	71,518	32.4	5,960	16,700	3,545	3,670	7,833	8,098	9,608	4,156	3,680
Chinle CCD.....	20,896	26.8	1,984	5,481	1,247	1,252	2,546	2,430	2,481	910	787
Chinle CDP.....	4,518	25.3	468	1,285	270	212	572	510	535	184	175
Cottonwood CDP.....	226	27.5	18	68	16	7	16	28	32	7	17
Del Muerto CDP.....	329	27.9	26	88	19	22	38	40	35	13	16
Lukachukai CDP.....	1,701	27.4	173	409	98	118	220	177	216	87	59
Many Farms CDP.....	1,348	26.3	127	374	71	75	153	152	172	67	53
Nazlini CDP.....	489	21.1	44	160	40	29	46	49	48	17	19
Rough Rock CDP.....	414	28.5	42	104	21	20	47	63	38	24	20
Round Rock CDP.....	789	25.1	72	236	40	45	106	100	81	26	24
Sehili CDP.....	135	30.8	13	31	7	6	14	18	19	4	5
Tsailie CDP.....	1,205	23.0	120	259	141	143	176	133	93	40	49
Dennehotso CCD.....	1,578	29.4	147	384	86	95	159	192	202	76	57
Dennehotso CDP.....	746	26.3	69	192	52	49	74	99	92	39	21
Eagar-Springerville CCD.....	8,802	42.0	636	1,685	289	322	855	888	1,283	667	685
Alpine CDP.....	145	58.8	2	13	3	3	8	18	19	13	25
Eagar town.....	4,885	34.9	420	1,054	190	215	572	484	709	326	276
Greer CDP.....	41	51.8	1	5	0	0	3	5	8	6	8
Nutrisio CDP.....	26	57.5	1	3	0	1	2	1	4	4	5
Springerville town (part).....	1,433	36.8	115	302	45	64	158	168	184	94	83
Vernon CDP.....	122	52.0	11	10	4	4	11	7	24	9	12
Fort Apache CCD.....	555	19.5	84	172	40	25	77	71	46	23	5
McNary CDP (part).....	525	19.4	80	162	40	24	72	65	43	23	5
Fort Defiance CCD.....	23,325	31.6	1,934	5,526	1,226	1,243	2,552	2,713	3,221	1,291	1,122
Burnside CDP.....	537	28.0	51	137	33	24	75	61	64	30	15
Cornfields CDP.....	255	28.8	19	65	20	16	26	31	22	7	8
Fort Defiance CDP.....	3,624	29.9	316	887	189	212	425	440	480	212	167
Ganado CDP.....	1,210	29.4	103	301	62	73	143	121	170	66	62
Houck CDP.....	1,024	30.9	77	239	63	65	97	124	145	54	54
Klagetoh CDP.....	242	26.5	22	73	13	10	31	24	23	11	12
Lupton CDP.....	25	22.5	5	4	3	1	1	6	3	1	0
Oak Springs CDP.....	63	22.3	10	14	3	6	7	7	6	2	0
St. Michaels CDP.....	1,443	33.6	123	320	68	86	144	168	222	79	80
Sawmill CDP.....	748	26.6	66	229	42	29	76	82	94	28	25
Steamboat CDP.....	284	33.0	22	68	14	9	35	35	30	16	16
Toyei CDP.....	13	46.5	0	3	0	0	1	2	4	1	0
Wide Ruins CDP.....	176	10.3	8	134	3	3	6	2	7	4	1
Window Rock CDP.....	2,712	31.9	243	616	144	126	329	341	366	178	137
Puerco CCD.....	2,499	30.4	220	607	130	138	266	268	339	161	113
Sanders CDP.....	630	26.8	73	161	25	36	83	68	59	43	33
St. Johns CCD.....	8,235	45.0	501	1,432	220	298	767	900	1,297	737	675
Concho CDP.....	38	59.0	1	1	0	1	4	4	5	4	2
St. Johns city.....	3,480	35.6	286	809	109	149	367	391	482	249	171
Springerville town (part).....	528	33.4	48	105	17	36	76	41	64	27	23
Sweetwater CCD.....	5,628	30.6	454	1,413	307	297	611	636	739	291	236
Red Mesa CDP.....	480	26.7	54	125	26	22	60	75	54	22	17
Red Rock CDP.....	169	31.8	17	47	6	6	11	22	20	13	7
Rock Point CDP.....	642	24.6	50	191	43	41	67	78	73	25	21
Teec Nos Pos CDP.....	730	29.9	58	185	33	42	86	73	96	50	31
Cochise County.....	131,346	39.7	8,506	21,744	5,652	6,461	16,479	14,688	17,582	8,924	8,622
Benson CCD.....	12,520	50.2	648	1,906	348	385	1,079	1,113	1,667	1,061	1,037
Benson city.....	5,105	52.5	249	668	137	179	483	413	594	379	406
Dragoon CDP.....	209	55.4	8	24	4	4	6	21	36	23	25
Mescal CDP.....	1,812	49.2	84	283	43	55	148	204	275	160	145
St. David CDP.....	1,699	46.1	110	330	52	49	169	121	215	139	119
Bisbee CCD.....	29,838	45.8	1,633	4,870	967	944	2,829	3,347	4,867	2,452	2,540
Bisbee city.....	5,575	48.8	286	686	213	205	536	566	847	505	576
Miracle Valley CDP.....	644	36.8	49	143	19	27	72	76	98	49	44
Naco CDP.....	1,046	27.0	97	316	46	41	113	94	123	50	47
Palominas CDP.....	212	53.3	2	25	4	6	9	29	38	23	31
Sierra Vista city (part).....	4,300	37.9	312	857	138	114	548	665	693	244	240
Sierra Vista Southeast CDP (part).....	14,735	47.4	708	2,341	457	463	1,286	1,571	2,496	1,266	1,296
Bowie CCD.....	1,971	52.0	82	284	45	48	146	185	308	192	210
Bowie CDP.....	449	48.1	18	66	10	12	47	52	70	41	30
San Simon CDP.....	165	52.2	9	20	5	3	14	15	28	11	14
Sunizona CDP (part).....	267	52.8	8	45	6	7	17	20	44	27	30
Douglas CCD.....	19,772	31.9	1,603	4,651	1,070	925	2,286	2,224	2,411	1,082	957
Douglas city (part).....	15,204	31.4	1,299	3,598	750	719	1,839	1,687	1,798	817	712
Pirtleville CDP.....	1,744	33.9	110	449	104	79	153	219	228	86	77
Elfrida CCD.....	5,651	41.0	127	521	189	385	1,018	937	867	416	338
Douglas city (part).....	2,174	34.7	0	3	85	262	752	621	360	59	16
Elfrida CDP.....	459	42.3	24	95	21	23	31	45	65	28	36
McNeal CDP.....	238	43.5	7	61	8	6	13	28	20	16	19
Sunizona CDP (part).....	14	68.0	0	1	0	0	0	1	3	1	0
Sierra Vista CCD.....	51,125	35.1	3,664	7,726	2,660	3,355	8,071	5,807	6,028	2,976	2,788
Huachuca City town.....	1,853	35.3	173	325	66	101	254	208	250	123	115
Sierra Vista city (part).....	39,588	32.6	2,986	5,960	2,316	2,905	6,888	4,595	4,228	1,915	1,880
Sierra Vista Southeast CDP (part).....	62	50.3	0	11	0	2	5	5	17	7	1
Tombstone city.....	1,380	54.4	52	150	26	39	100	147	192	139	173

Table 1.

Age and Sex: 2010—Con.

[For information on confidentiality protection, nonsampling error, and definitions, see Selected Appendixes at <www.census.gov/prod/cen2010/cph-1-a.pdf>]

Age—Con			Age and sex						Percent of total population		State County County Subdivision Place
65 to 74 years	75 to 84 years	85 years and over	All ages		18 years and over		65 years and over		Under 18 years	65 years and over	
			Female	Males per 100 females	Total	Female	Total	Female			
497,892	280,539	103,400	3,216,194	98.7	4,763,003	2,419,084	881,831	480,136	25.5	13.8	Arizona
5,176	2,324	768	35,840	99.5	48,858	24,641	8,268	4,448	31.7	11.6	Apache County
1,032	538	208	10,700	95.3	13,431	6,968	1,778	1,029	35.7	8.5	Chinle CCD
188	70	49	2,409	87.5	2,765	1,526	307	179	38.8	6.8	Chinle CDP
14	1	2	114	98.2	140	73	17	9	38.1	7.5	Cottonwood CDP
21	5	6	164	100.6	215	113	32	20	34.7	9.7	Del Muerto CDP
78	49	17	873	94.8	1,119	573	144	89	34.2	8.5	Lukachukai CDP
79	20	5	706	90.9	847	447	104	60	37.2	7.7	Many Farms CDP
20	13	4	252	94.0	285	150	37	24	41.7	7.6	Nazlini CDP
25	9	1	213	94.4	268	141	35	24	35.3	8.5	Rough Rock CDP
39	17	3	409	92.9	481	248	59	36	39.0	7.5	Round Rock CDP
10	5	3	60	125.0	91	45	18	9	32.6	13.3	Sehili CDP
29	18	4	656	83.7	826	463	51	33	31.5	4.2	Tsaile CDP
99	66	15	764	106.5	1,047	511	180	100	33.7	11.4	Dennehotso CCD
40	15	4	365	104.4	485	236	59	31	35.0	7.9	Dennehotso CDP
999	374	119	4,404	99.9	6,481	3,253	1,492	715	26.4	17.0	Eagar-Springerville CCD
25	13	3	68	113.2	130	61	41	17	10.3	28.3	Alpine CDP
403	171	65	2,471	97.7	3,411	1,730	639	328	30.2	13.1	Eagar town
2	1	2	20	105.0	35	18	5	2	14.6	12.2	Greer CDP
4	1	0	12	116.7	22	10	5	3	15.4	19.2	Nutriso CDP
139	62	19	714	100.7	1,016	514	220	117	29.1	15.4	Springerville town (part)
19	9	2	67	82.1	101	55	30	13	17.2	24.6	Vernon CDP
8	2	2	262	111.8	299	149	12	5	46.1	2.2	Fort Apache CCD
7	2	2	247	112.6	283	141	11	5	46.1	2.1	McNary CDP (part)
1,535	726	236	11,729	98.9	15,865	8,070	2,497	1,431	32.0	10.7	Fort Defiance CCD
35	7	5	279	92.5	349	187	47	35	35.0	8.8	Burnside CDP
15	14	12	122	109.0	171	76	41	13	32.9	16.1	Cornfields CDP
207	72	17	1,857	95.2	2,421	1,257	296	174	33.2	8.2	Fort Defiance CDP
81	22	6	648	86.7	806	431	109	64	33.4	9.0	Ganado CDP
68	23	15	532	92.5	708	374	106	63	30.9	10.4	Houck CDP
14	4	5	130	86.2	147	85	23	16	39.3	9.5	Klagetoh CDP
0	1	0	13	92.3	16	9	1	1	36.0	4.0	Lupton CDP
6	2	0	36	75.0	39	23	8	6	38.1	12.7	Oak Springs CDP
103	33	17	714	102.1	1,000	501	153	87	30.7	10.6	St. Michaels CDP
53	17	7	372	101.1	453	232	77	41	39.4	10.3	Sawmill CDP
25	10	4	146	94.5	194	99	39	22	31.7	13.7	Steamboat CDP
2	0	0	5	160.0	10	5	2	2	23.1	15.4	Toyey CDP
7	0	1	89	97.8	34	20	8	7	80.7	4.5	Wide Ruins CDP
150	69	13	1,402	93.4	1,853	997	232	139	31.7	8.6	Window Rock CDP
170	63	24	1,275	96.0	1,672	860	257	133	33.1	10.3	Puerco CCD
35	12	2	341	84.8	396	220	49	23	37.1	7.8	Sanders CDP
965	346	97	3,889	111.8	6,302	2,916	1,408	679	23.5	17.1	St. Johns CCD
8	3	5	14	171.4	36	14	16	7	5.3	42.1	Concho CDP
297	135	35	1,710	103.5	2,385	1,181	467	242	31.5	13.4	St. Johns city
51	25	15	263	100.8	375	181	91	46	29.0	17.2	Springerville town (part)
368	209	67	2,817	99.8	3,761	1,914	644	356	33.2	11.4	Sweetwater CCD
19	4	2	257	86.8	301	164	25	15	37.3	5.2	Red Mesa CDP
12	5	3	94	79.8	105	61	20	12	37.9	11.8	Red Rock CDP
34	15	4	337	90.5	401	205	53	28	37.5	8.3	Rock Point CDP
55	14	7	367	98.9	487	251	76	40	33.3	10.4	Teec Nos Pos CDP
13,290	7,072	2,326	64,369	104.1	101,096	49,683	22,688	11,826	23.0	17.3	Cochise County
1,890	1,062	324	6,267	99.8	9,966	5,041	3,276	1,651	20.4	26.2	Benson CCD
857	532	208	2,634	93.8	4,188	2,177	1,597	861	18.0	31.3	Benson city
32	20	6	100	109.0	177	87	58	26	15.3	27.8	Dragoon CDP
257	128	30	890	103.6	1,445	715	415	201	20.3	22.9	Mescal CDP
200	155	40	832	104.2	1,259	630	395	194	25.9	23.2	St. David CDP
3,432	1,516	441	15,042	98.4	23,335	11,853	5,389	2,711	21.8	18.1	Bisbee CCD
679	342	134	2,806	98.7	4,603	2,351	1,155	637	17.4	20.7	Bisbee city
42	18	7	337	91.1	452	224	67	30	29.8	10.4	Miracle Valley CDP
64	39	16	537	94.8	633	340	119	65	39.5	11.4	Naco CDP
37	7	1	110	92.7	185	95	45	22	12.7	21.2	Palominas CDP
281	162	46	2,175	97.7	3,131	1,599	489	269	27.2	11.4	Sierra Vista city (part)
1,884	780	187	7,428	98.4	11,686	5,938	2,851	1,390	20.7	19.3	Sierra Vista Southeast CDP (part)
280	156	35	928	112.4	1,605	762	471	218	18.6	23.9	Bowie CCD
64	33	6	205	119.0	365	169	103	49	18.7	22.9	Bowie CDP
28	18	0	80	106.3	136	67	46	20	17.6	27.9	San Simon CDP
38	19	6	131	103.8	214	106	63	35	19.9	23.6	Sunizona CDP (part)
1,359	870	334	10,139	95.0	13,518	7,084	2,563	1,413	31.6	13.0	Douglas CCD
1,010	691	284	7,868	93.2	10,307	5,482	1,985	1,135	32.2	13.1	Douglas city (part)
145	76	18	884	97.3	1,185	612	239	121	32.1	13.7	Pirtleville CDP
524	244	85	1,613	250.3	5,003	1,311	853	390	11.5	15.1	Elfrida CCD
14	2	0	7	30,957.1	2,171	5	16	0	0.1	0.7	Douglas city (part)
54	25	12	227	102.2	340	171	91	37	25.9	19.8	Elfrida CDP
40	13	7	119	100.0	170	85	60	28	28.6	25.2	McNeal CDP
8	0	0	5	180.0	13	5	8	4	7.1	57.1	Sunizona CDP (part)
4,577	2,571	902	25,164	103.2	39,735	19,631	8,050	4,370	22.3	15.7	Sierra Vista CCD
143	74	21	948	95.5	1,355	717	238	130	26.9	12.8	Huachuca City town
3,237	1,957	721	19,379	104.3	30,642	15,039	5,915	3,288	22.6	14.9	Sierra Vista city (part)
10	4	0	37	67.6	51	32	14	9	17.7	22.6	Sierra Vista Southeast CDP (part)
226	96	40	697	98.0	1,178	595	362	183	14.6	26.2	Tombstone city

Table 1.
Age and Sex: 2010—Con.

[For information on confidentiality protection, nonsampling error, and definitions, see Selected Appendixes at <www.census.gov/prod/cen2010/cph-1-a.pdf>]

State County County Subdivision Place	Total population	Median age	Age								
			Under 5 years	5 to 17 years	18 to 20 years	21 to 24 years	25 to 34 years	35 to 44 years	45 to 54 years	55 to 59 years	60 to 64 years
Cochise County—Con.											
Sierra Vista CCD—Con.											
Whetstone CDP.....	2,617	45.1	145	407	79	106	262	306	463	237	186
Willcox CCD.....	10,469	43.1	749	1,786	373	419	1,050	1,075	1,434	745	752
Willcox city.....	3,757	33.4	374	738	168	198	461	391	478	226	195
Coconino County.....	134,421	31.0	8,945	22,843	11,870	11,898	18,129	15,499	17,953	8,677	6,683
Flagstaff CCD.....	89,754	30.2	5,322	13,386	9,529	9,333	12,769	10,247	11,607	5,852	4,387
Doney Park CDP.....	5,395	37.1	357	1,169	222	214	584	726	968	481	334
Flagstaff city.....	65,870	26.6	3,986	9,569	8,781	8,462	10,262	7,311	7,349	3,442	2,475
Fort Valley CDP.....	779	41.4	36	174	32	14	56	113	148	80	57
Kachina Village CDP.....	2,622	37.4	199	444	76	125	382	399	470	212	161
Mountaineer CDP.....	1,119	37.3	75	165	25	44	187	213	198	93	60
Munds Park CDP.....	631	55.9	13	57	13	21	34	55	108	88	63
Parks CDP (part).....	0	0.0	0	0	0	0	0	0	0	0	0
Sedona city (part).....	2,842	58.8	70	197	49	45	169	237	405	342	346
Winslow West CDP (part).....	79	25.2	11	20	4	4	9	9	16	2	1
Havasupai CCD.....	465	27.0	56	90	33	36	79	52	63	25	15
Supai CDP.....	208	25.2	29	43	12	19	32	17	30	11	5
Hopi CCD.....	85	50.2	4	6	3	3	10	9	18	3	3
Hualapai CCD.....	6	20.5	0	3	0	0	2	0	1	0	0
Kaibab Plateau CCD.....	2,037	44.2	114	313	57	102	218	242	347	167	138
Fredonia town.....	1,314	37.6	100	265	43	62	145	160	203	71	71
Tuba City CCD.....	31,639	29.0	2,851	7,587	1,822	1,867	3,960	3,656	4,028	1,655	1,316
Bitter Springs CDP.....	452	24.2	41	121	36	37	54	47	55	23	9
Cameron CDP.....	885	29.7	69	192	72	57	107	105	95	44	48
Kaibito CDP.....	1,522	23.0	171	452	102	81	201	166	174	54	29
LeChee CDP.....	1,443	24.4	149	369	96	118	193	121	214	64	45
Leupp CDP.....	951	29.6	76	245	46	65	99	120	118	48	46
Moenkopi CDP.....	964	31.7	90	211	37	60	119	72	144	58	47
Page city.....	7,247	32.5	591	1,557	306	354	1,055	847	998	493	396
Tolani Lake CDP.....	280	27.5	19	86	16	15	25	40	31	14	11
Tonalea CDP.....	549	23.8	58	149	38	45	54	54	66	22	21
Tuba City CDP.....	8,611	27.0	821	2,146	562	541	1,083	1,119	1,000	423	322
Williams CCD.....	10,435	43.6	598	1,458	426	557	1,091	1,293	1,889	975	824
Grand Canyon Village CDP.....	2,004	39.0	81	137	144	218	314	297	397	201	127
Parks CDP (part).....	1,188	49.7	52	152	24	28	93	124	274	137	119
Tusayan CDP.....	558	31.5	46	76	35	57	93	102	87	33	21
Valle CDP.....	832	39.3	63	154	26	41	81	136	143	73	48
Williams city.....	3,023	39.2	240	538	131	144	323	334	469	226	195
Gila County.....	53,597	47.9	3,059	8,412	1,766	2,003	4,501	5,156	7,517	4,222	4,511
Fort Apache CCD.....	1,678	25.9	219	381	92	127	192	209	208	69	55
Canyon Day CDP.....	1,209	24.9	173	260	69	105	144	139	149	50	36
Carrizo CDP.....	127	30.7	3	32	13	6	12	18	22	6	2
Cedar Creek CDP.....	318	26.5	42	87	10	14	34	48	35	11	13
Globe-Miami CCD.....	18,134	43.5	1,101	3,094	648	768	1,787	1,987	2,530	1,360	1,373
Central Heights-Midland City CDP.....	2,534	42.6	157	474	85	101	251	267	338	197	175
Claypool CDP.....	1,538	45.6	90	279	63	55	130	134	249	100	140
Copper Hill CDP.....	108	54.2	6	8	1	1	5	10	27	7	16
Globe city.....	7,532	41.9	451	1,313	269	324	804	896	1,021	552	520
Icehouse Canyon CDP.....	677	39.2	55	133	18	26	78	68	90	46	58
Miami town.....	1,837	41.7	147	308	84	94	175	180	263	153	95
Pinal CDP.....	439	38.1	26	86	13	20	59	52	46	33	39
Roosevelt CDP.....	28	57.5	0	1	0	1	0	0	7	5	4
Six Shooter Canyon CDP.....	1,019	41.2	71	187	34	38	107	105	126	78	92
Top-of-the-World CDP (part).....	0	0.0	0	0	0	0	0	0	0	0	0
Wheatfields CDP.....	785	48.5	43	114	25	34	61	86	120	59	53
Payson CCD.....	23,807	54.1	953	3,032	610	647	1,553	2,009	3,435	2,106	2,376
Bear Flat CDP.....	18	58.0	1	0	0	2	0	0	5	3	0
Beaver Valley CDP.....	231	54.3	7	33	4	6	14	21	35	25	26
Christopher Creek CDP.....	156	59.8	2	7	0	3	4	8	34	21	23
East Verde Estates CDP.....	170	57.2	4	15	5	4	3	11	32	28	20
Flowing Springs CDP.....	42	59.3	1	2	0	0	0	3	6	12	5
Freedom Acres CDP.....	84	58.7	1	7	4	0	3	1	15	13	13
Geronimo Estates CDP.....	60	52.0	3	10	0	0	6	10	7	3	4
Hunter Creek CDP.....	48	61.0	2	3	1	0	2	1	5	9	6
Kohls Ranch CDP.....	46	60.0	0	7	1	0	0	3	9	3	5
Mead Ranch CDP.....	38	56.5	1	7	0	0	2	2	6	3	8
Mesa del Caballo CDP.....	765	47.0	32	137	20	26	75	68	133	91	53
Oxbow Estates CDP.....	217	50.5	11	35	2	8	15	19	39	20	16
Payson town.....	15,301	53.1	689	1,990	439	462	1,075	1,329	2,069	1,190	1,382
Pine CDP.....	1,963	59.2	37	161	32	30	67	124	334	236	297
Round Valley CDP.....	487	48.6	21	84	10	5	44	56	80	45	51
Rye CDP.....	77	49.8	4	6	4	3	5	8	17	9	7
Star Valley town.....	2,310	51.8	89	337	62	65	176	216	336	189	232
Strawberry CDP.....	961	60.5	18	76	14	15	26	61	150	111	126
Tonto Village CDP.....	256	43.0	18	51	9	12	15	27	26	24	24
Washington Park CDP.....	70	64.9	0	1	0	1	0	0	13	10	11
Whispering Pines CDP.....	148	54.8	1	33	2	0	4	13	22	16	20
San Carlos CCD.....	5,288	25.5	600	1,365	301	345	658	579	663	226	198
Cutter CDP.....	74	25.5	3	24	5	4	8	9	12	0	5

Table 1.

Age and Sex: 2010—Con.

[For information on confidentiality protection, nonsampling error, and definitions, see Selected Appendixes at <www.census.gov/prod/cen2010/cph-1-a.pdf>]

Age—Con			Age and sex						Percent of total population		State County County Subdivision Place
65 to 74 years	75 to 84 years	85 years and over	All ages		18 years and over		65 years and over		Under 18 years	65 years and over	
			Female	Males per 100 females	Total	Female	Total	Female			
288	111	27	1,274	105.4	2,065	1,013	426	213	21.1	16.3	Cochise County—Con.
1,228	653	205	5,216	100.7	7,934	4,001	2,086	1,073	24.2	19.9	Sierra Vista CCD—Con.
293	177	58	1,951	92.6	2,645	1,395	528	299	29.6	14.1	Whetstone CDP
											Willcox CCD
											Willcox city
7,447	3,385	1,092	67,755	98.4	102,633	52,197	11,924	6,390	23.6	8.9	Coconino County
4,618	1,993	711	45,325	98.0	71,046	36,202	7,322	3,906	20.8	8.2	Flagstaff CCD
242	72	26	2,724	98.1	3,869	1,981	340	171	28.3	6.3	Doney Park CDP
2,566	1,181	486	33,352	97.5	52,315	26,732	4,233	2,347	20.6	6.4	Flagstaff city
55	9	5	382	103.9	569	288	69	34	27.0	8.9	Fort Valley CDP
118	28	8	1,289	103.4	1,979	983	154	65	24.5	5.9	Kachina Village CDP
38	17	4	565	98.1	879	447	59	35	21.4	5.3	Mountainaire CDP
126	43	10	302	108.9	561	272	179	81	11.1	28.4	Munds Park CDP
0	0	0	0	(X)	0	0	0	0	(X)	(X)	Parks CDP (part)
558	313	111	1,521	86.9	2,575	1,374	982	532	9.4	34.6	Sedona city (part)
2	1	0	46	71.7	48	29	3	2	39.2	3.8	Winslow West CDP (part)
8	6	2	236	97.0	319	157	16	9	31.4	3.4	Havasupai CCD
4	5	1	107	94.4	136	67	10	6	34.6	4.8	Supai CDP
16	7	3	33	157.6	75	32	26	17	11.8	30.6	Hopi CCD
0	0	0	3	100.0	3	1	0	0	50.0	0.0	Hualapai CCD
222	99	18	1,010	101.7	1,610	809	339	179	21.0	16.6	Kaibab Plateau CCD
112	70	12	658	99.7	949	486	194	108	27.8	14.8	Fredonia town
1,662	949	286	16,100	96.5	21,201	10,929	2,897	1,657	33.0	9.2	Tuba City CCD
15	10	4	248	82.3	290	161	29	19	35.8	6.4	Bitter Springs CDP
58	27	11	449	97.1	624	330	96	61	29.5	10.8	Cameron CDP
60	25	7	771	97.4	899	466	92	49	40.9	6.0	Kaibito CDP
44	26	4	733	96.9	925	477	74	40	35.9	5.1	LeChee CDP
60	23	5	481	97.7	630	325	88	51	33.8	9.3	Leupp CDP
57	47	22	502	92.0	663	346	126	75	31.2	13.1	Moenkopi CDP
422	176	52	3,597	101.5	5,099	2,537	650	353	29.6	9.0	Page city
8	13	2	141	98.6	175	92	23	13	37.5	8.2	Tolani Lake CDP
24	13	5	273	101.1	342	175	42	22	37.7	7.7	Tonalea CDP
365	174	55	4,515	90.7	5,644	3,040	594	349	34.5	6.9	Tuba City CDP
921	331	72	5,048	106.7	8,379	4,067	1,324	622	19.7	12.7	Williams CCD
76	10	2	958	109.2	1,786	855	88	40	10.9	4.4	Grand Canyon Village CDP
139	43	3	577	105.9	984	473	185	75	17.2	15.6	Parks CDP (part)
6	2	0	250	123.2	436	191	8	2	21.9	1.4	Tusayan CDP
53	13	1	387	115.0	615	282	67	31	26.1	8.1	Valle CDP
260	129	34	1,525	98.2	2,245	1,157	423	227	25.7	14.0	Williams city
7,255	4,004	1,191	26,964	98.8	42,126	21,397	12,450	6,509	21.4	23.2	Gila County
91	34	1	853	96.7	1,078	567	126	79	35.8	7.5	Fort Apache CCD
66	17	1	621	94.7	776	410	84	53	35.8	6.9	Canyon Day CDP
5	8	0	61	108.2	92	45	13	11	27.6	10.2	Carrizo CDP
17	7	0	158	101.3	189	100	24	12	40.6	7.5	Cedar Creek CDP
1,974	1,116	396	9,032	100.8	13,939	6,969	3,486	1,894	23.1	19.2	Globe-Miami CCD
282	143	64	1,297	95.4	1,903	992	489	270	24.9	19.3	Central Heights-Midland City CDP
181	83	34	809	90.1	1,169	629	298	166	24.0	19.4	Claypool CDP
23	3	1	53	103.8	94	47	27	12	13.0	25.0	Copper Hill CDP
726	467	189	3,796	98.4	5,768	2,892	1,382	785	23.4	18.3	Globe city
61	34	10	328	106.4	489	244	105	51	27.8	15.5	Icehouse Canyon CDP
191	120	27	902	103.7	1,382	684	338	196	24.8	18.4	Miami town
43	19	3	214	105.1	327	164	65	36	25.5	14.8	Pinal CDP
5	3	0	11	154.5	27	10	8	3	3.6	28.6	Roosevelt CDP
112	55	14	498	104.6	761	375	181	90	25.3	17.8	Six Shooter Canyon CDP
0	0	0	0	(X)	0	0	0	0	(X)	(X)	Top-of-the-World CDP (part)
117	61	12	379	107.1	628	302	190	95	20.0	24.2	Wheatfields CDP
4,100	2,306	680	12,160	95.8	19,822	10,243	7,086	3,648	16.7	29.8	Payson CCD
2	4	1	9	100.0	17	8	7	2	5.6	38.9	Bear Flat CDP
40	20	0	112	106.3	191	95	60	30	17.3	26.0	Beaver Valley CDP
38	14	2	83	88.0	147	76	54	25	5.8	34.6	Christopher Creek CDP
31	14	3	88	93.2	151	80	48	27	11.2	28.2	East Verde Estates CDP
7	5	1	20	110.0	39	19	13	5	7.1	31.0	Flowing Springs CDP
13	11	3	43	95.3	76	38	27	16	9.5	32.1	Freedom Acres CDP
13	3	1	29	106.9	47	24	17	7	21.7	28.3	Geronimo Estates CDP
15	4	0	25	92.0	43	23	19	9	10.4	39.6	Hunter Creek CDP
16	1	1	21	119.0	39	19	18	8	15.2	39.1	Kohls Ranch CDP
4	4	1	17	123.5	30	12	9	3	21.1	23.7	Mead Ranch CDP
78	42	10	383	99.7	596	306	130	70	22.1	17.0	Mesa del Caballo CDP
35	14	3	111	95.5	171	84	52	26	21.2	24.0	Oxbow Estates CDP
2,558	1,600	518	7,898	93.7	12,622	6,610	4,676	2,469	17.5	30.6	Payson town
437	167	41	979	100.5	1,765	895	645	320	10.1	32.9	Pine CDP
57	28	6	238	104.6	382	190	91	40	21.6	18.7	Round Valley CDP
4	9	1	33	133.3	67	31	14	3	13.0	18.2	Rye CDP
375	185	48	1,165	98.3	1,884	949	608	300	18.4	26.3	Star Valley town
241	105	18	479	100.6	867	431	364	173	9.8	37.9	Strawberry CDP
31	15	4	135	89.6	187	98	50	26	27.0	19.5	Tonto Village CDP
15	16	3	38	84.2	69	37	34	19	1.4	48.6	Washington Park CDP
19	12	6	76	94.7	114	60	37	16	23.0	25.0	Whispering Pines CDP
226	105	22	2,681	97.2	3,323	1,719	353	206	37.2	6.7	San Carlos CCD
2	0	2	35	111.4	47	24	4	2	36.5	5.4	Cutter CDP

Table 1.
Age and Sex: 2010—Con.

[For information on confidentiality protection, nonsampling error, and definitions, see Selected Appendixes at <www.census.gov/prod/cen2010/cph-1-a.pdf>]

State County County Subdivision Place	Total population	Median age	Age								
			Under 5 years	5 to 17 years	18 to 20 years	21 to 24 years	25 to 34 years	35 to 44 years	45 to 54 years	55 to 59 years	60 to 64 years
Gila County—Con.											
San Carlos CCD—Con.											
East Globe CDP.....	226	24.7	30	57	13	15	22	29	36	9	3
Peridot CDP (part).....	377	27.8	35	92	25	26	47	42	51	21	4
San Carlos CDP.....	4,038	24.7	490	1,058	220	268	531	427	487	152	166
Tonto Basin CCD.....	3,350	58.2	108	325	44	66	208	216	499	340	419
Deer Creek CDP.....	216	57.7	6	25	2	7	13	13	32	24	16
Gisela CDP.....	570	46.4	32	89	19	18	58	58	83	54	43
Haigler Creek CDP.....	19	69.5	0	0	0	0	0	0	5	0	3
Jakes Corner CDP.....	76	62.7	0	1	2	4	0	4	12	3	16
Rock House CDP.....	50	55.0	4	0	1	2	6	3	9	6	3
Tonto Basin CDP.....	1,424	62.4	32	93	13	19	56	68	197	149	209
Young CDP.....	666	56.1	17	93	5	10	35	53	111	70	86
Winkelman CCD.....	1,340	44.9	78	215	71	50	103	156	182	121	90
Dripping Springs CDP.....	235	47.3	10	31	9	8	22	23	53	29	11
El Capitan CDP.....	37	54.5	0	1	1	2	4	3	8	6	3
Hayden town (part).....	662	40.0	46	122	41	26	53	81	69	51	51
Winkelman town (part).....	353	46.5	19	54	19	14	18	43	42	29	20
Graham County.....	37,220	31.6	3,215	7,360	2,174	2,273	5,275	4,522	4,462	1,988	1,690
Bonita-Klondyke CCD.....	3,153	37.8	74	159	77	203	832	797	561	190	98
Swift Trail Junction CDP (part).....	1,687	37.1	57	66	54	91	481	481	273	96	43
Pima CCD.....	4,294	33.5	388	992	166	198	489	476	523	246	227
Bryce CDP.....	175	31.3	16	53	7	2	18	24	20	8	13
Central CDP (part).....	49	25.5	4	14	2	4	3	5	10	2	2
Fort Thomas CDP.....	374	49.6	19	59	5	12	43	32	56	22	35
Pima town.....	2,387	30.4	261	569	95	122	292	259	266	120	107
Safford CCD.....	24,993	31.6	2,147	4,926	1,567	1,541	3,337	2,742	2,928	1,320	1,212
Cactus Flats CDP.....	1,518	34.2	123	350	69	55	174	181	200	93	92
Central CDP (part).....	596	31.1	56	159	24	26	66	64	69	34	25
Safford city.....	9,566	31.6	878	1,995	454	571	1,210	1,051	1,074	505	429
San Jose CDP.....	506	33.9	42	115	12	21	71	48	67	36	29
Solomon CDP.....	426	39.0	32	78	16	20	53	36	59	33	26
Swift Trail Junction CDP (part).....	1,248	31.4	118	268	56	49	199	135	149	75	69
Thatcher town.....	4,865	26.6	425	874	650	387	521	403	553	238	231
San Carlos CCD.....	4,780	22.5	606	1,283	364	331	617	507	450	232	153
Bylas CDP.....	1,962	23.1	230	521	153	132	264	193	199	107	58
Peridot CDP (part).....	973	24.0	103	251	72	70	106	114	89	50	40
Greenlee County.....	8,437	34.8	655	1,808	298	403	1,073	1,024	1,181	557	422
Clifton CCD.....	5,849	31.7	504	1,292	219	317	849	744	798	350	256
Clifton town.....	3,311	30.0	317	739	123	201	522	407	395	168	125
Morenci CDP.....	1,489	28.7	130	368	65	85	242	226	239	77	40
Duncan CCD.....	2,588	43.9	151	516	79	86	224	280	383	207	166
Duncan town.....	696	42.5	35	147	20	24	56	95	122	42	46
Franklin CDP.....	92	42.5	4	20	1	4	7	14	13	5	5
York CDP.....	557	44.9	29	114	13	15	51	57	90	49	28
La Paz County.....	20,489	53.9	1,028	2,650	553	603	1,598	1,668	2,422	1,451	1,833
Parker CCD.....	20,489	53.9	1,028	2,650	553	603	1,598	1,668	2,422	1,451	1,833
Alamo Lake CDP.....	25	60.8	0	0	0	0	0	2	5	4	4
Bluewater CDP.....	725	56.9	29	79	22	22	34	55	102	56	62
Bouse CDP.....	996	65.1	16	64	13	7	31	55	95	86	128
Brenda CDP.....	676	68.1	1	9	0	0	7	5	37	62	111
Cibola CDP.....	250	52.8	9	31	7	4	9	24	55	30	16
Cienega Springs CDP.....	1,798	53.1	59	204	36	41	130	154	349	171	153
Ehrenberg CDP.....	1,470	43.3	77	248	70	72	142	171	250	108	92
La Paz Valley CDP.....	699	69.2	12	29	4	4	12	22	27	33	82
Parker town.....	3,083	32.8	244	603	147	199	448	335	419	213	160
Parker Strip CDP.....	662	64.1	10	23	7	9	27	28	80	60	109
Poston CDP.....	285	19.9	40	95	9	12	42	42	21	5	4
Quartzsite town.....	3,677	67.1	78	176	47	29	125	176	296	254	444
Salome CDP.....	1,530	64.4	55	132	19	20	81	88	139	82	172
Sunwest CDP.....	15	63.5	1	0	0	1	0	1	1	2	2
Utting CDP.....	126	65.0	6	6	2	1	7	6	5	12	18
Vicksburg CDP.....	597	62.4	22	69	6	6	44	38	50	38	76
Wenden CDP.....	728	37.9	63	146	35	23	71	91	82	41	59
Maricopa County.....	3,817,117	34.6	282,770	725,091	166,495	212,122	541,126	524,598	503,965	208,461	189,848
Buckeye CCD.....	62,196	30.7	5,883	15,017	2,400	2,666	9,327	9,243	7,443	3,182	2,662
Arlington CDP.....	194	47.0	10	40	5	3	11	24	35	21	13
Buckeye town (part).....	43,422	29.1	4,533	10,773	1,611	1,960	7,414	6,487	4,528	1,916	1,634
Gila Bend town (part).....	0	0.0	0	0	0	0	0	0	0	0	0
Surprise city (part).....	4	32.5	0	2	0	0	0	0	1	0	0
Tonopah CDP.....	60	52.3	0	13	0	0	4	4	15	8	5
Wintersburg CDP.....	136	43.5	3	17	0	3	18	31	33	9	10
Chandler CCD.....	388,838	34.1	31,606	82,900	13,504	16,438	55,723	64,637	51,538	18,898	17,212
Chandler city (part).....	211,296	34.1	16,274	43,283	7,833	10,092	31,027	35,451	30,851	10,843	9,050
Gilbert town (part).....	113,955	31.3	11,045	27,235	3,524	4,375	18,506	21,223	13,133	4,474	4,055
Mesa city (part).....	1,915	21.3	221	349	361	251	358	161	125	37	26
Phoenix city (part).....	0	0.0	0	0	0	0	0	0	0	0	0
Queen Creek town (part).....	25,912	29.6	2,711	7,043	885	844	3,913	4,474	2,830	979	911

Table 1.
Age and Sex: 2010—Con.

[For information on confidentiality protection, nonsampling error, and definitions, see Selected Appendixes at <www.census.gov/prod/cen2010/cph-1-a.pdf>]

Age—Con			Age and sex						Percent of total population		State County County Subdivision Place
65 to 74 years	75 to 84 years	85 years and over	All ages		18 years and over		65 years and over		Under 18 years	65 years and over	
			Female	Males per 100 females	Total	Female	Total	Female			
8	4	0	117	93.2	139	72	12	7	38.5	5.3	Gila County—Con.
26	6	2	198	90.4	250	133	34	19	33.7	9.0	San Carlos CCD—Con.
141	81	17	2,052	96.8	2,490	1,290	239	145	38.3	5.9	East Globe CDP
718	342	65	1,583	111.6	2,917	1,381	1,125	529	12.9	33.6	Peridot CDP (part)
45	31	2	107	101.9	185	95	78	42	14.4	36.1	San Carlos CDP
69	41	6	282	102.1	449	219	116	61	21.2	20.4	Tonto Basin CCD
7	2	2	8	137.5	19	8	11	6	0.0	57.9	Deer Creek CDP
22	11	1	34	123.5	75	34	34	14	1.3	44.7	Gisela CDP
6	10	0	23	117.4	46	22	16	10	8.0	32.0	Haigler Creek CDP
376	180	32	671	112.2	1,299	610	588	262	8.8	41.3	Jakes Corner CDP
131	39	16	311	114.1	556	267	186	86	16.5	27.9	Rock House CDP
146	101	27	655	104.6	1,047	518	274	153	21.9	20.4	Tonto Basin CDP
23	16	0	107	119.6	194	90	39	19	17.4	16.6	Young CDP
8	1	0	15	146.7	36	15	9	4	2.7	24.3	Winkelman CCD
67	41	14	338	95.9	494	254	122	78	25.4	18.4	Dripping Springs CDP
42	40	13	175	101.7	280	142	95	52	20.7	26.9	San Carlos CDP
2,388	1,429	444	17,243	115.9	26,645	12,033	4,261	2,290	28.4	11.4	Graham County
103	44	15	451	599.1	2,920	345	162	71	7.4	5.1	Bonita-Klondyke CCD
31	11	3	204	727.0	1,564	144	45	18	7.3	2.7	Swift Trail Junction CDP (part)
336	193	60	2,133	101.3	2,914	1,469	589	296	32.1	13.7	Pima CCD
10	4	0	92	90.2	106	59	14	10	39.4	8.0	Bryce CDP
0	2	1	24	104.2	31	15	3	2	36.7	6.1	Central CDP (part)
55	31	5	180	107.8	296	143	91	41	20.9	24.3	Fort Thomas CDP
164	96	36	1,182	101.9	1,557	797	296	154	34.8	12.4	Pima town
1,783	1,130	360	12,175	105.3	17,920	8,691	3,273	1,796	28.3	13.1	Safford CCD
103	68	10	769	97.4	1,045	524	181	95	31.2	11.9	Cactus Flats CDP
40	26	7	292	104.1	381	195	73	42	36.1	12.2	Central CDP (part)
715	490	194	4,923	94.3	6,693	3,520	1,399	797	30.0	14.6	Safford city
30	27	8	262	93.1	349	181	65	42	31.0	12.8	San Jose CDP
37	32	4	205	107.8	316	156	73	40	25.8	17.1	Solomon CDP
84	39	7	607	105.6	862	410	130	55	30.9	10.4	Swift Trail Junction CDP (part)
305	207	71	2,509	93.9	3,566	1,848	583	331	26.7	12.0	Thatcher town
166	62	9	2,484	92.4	2,891	1,528	237	127	39.5	5.0	San Carlos CCD
76	24	5	1,021	92.2	1,211	637	105	58	38.3	5.4	Bylas CDP
58	19	1	491	98.2	619	318	78	40	36.4	8.0	Peridot CDP (part)
527	383	106	4,039	108.9	5,974	2,891	1,016	553	29.2	12.0	Greenlee County
248	202	70	2,789	109.7	4,053	1,938	520	299	30.7	8.9	Clifton CCD
131	128	55	1,614	105.1	2,255	1,107	314	196	31.9	9.5	Clifton town
13	4	0	678	119.6	991	437	17	12	33.4	1.1	Morenci CDP
279	181	36	1,250	107.0	1,921	953	496	254	25.8	19.2	Duncan CCD
66	35	8	337	106.5	514	260	109	54	26.1	15.7	Duncan town
8	11	0	38	142.1	68	27	19	9	26.1	20.7	Franklin CDP
58	42	11	258	115.9	414	202	111	53	25.7	19.9	York CDP
4,205	2,093	385	9,939	106.1	16,811	8,172	6,683	3,128	18.0	32.6	La Paz County
4,205	2,093	385	9,939	106.1	16,811	8,172	6,683	3,128	18.0	32.6	Parker CCD
7	3	0	10	150.0	25	10	10	4	0.0	40.0	Alamo Lake CDP
147	97	20	367	97.5	617	315	264	138	14.9	36.4	Bluewater CDP
299	175	27	493	102.0	916	449	501	216	8.0	50.3	Bouse CDP
320	119	5	331	104.2	666	328	444	203	1.5	65.7	Brenda CDP
41	21	3	125	100.0	210	101	65	30	16.0	26.0	Cibola CDP
308	152	41	886	102.9	1,535	765	501	237	14.6	27.9	Cienega Springs CDP
167	62	11	665	121.1	1,145	525	240	97	22.1	16.3	Ehrenberg CDP
307	147	20	355	96.9	658	335	474	222	5.9	67.8	La Paz Valley CDP
200	98	17	1,468	110.0	2,236	1,071	315	159	27.5	10.2	Parker town
200	93	16	319	107.5	629	304	309	149	5.0	46.7	Parker Strip CDP
9	5	1	134	112.7	150	73	15	6	47.4	5.3	Poston CDP
1,216	694	142	1,810	103.1	3,423	1,682	2,052	964	6.9	55.8	Quartzsite town
488	216	38	747	104.8	1,343	657	742	340	12.2	48.5	Salome CDP
5	0	2	7	114.3	14	6	7	3	6.7	46.7	Sunwest CDP
44	18	1	60	110.0	114	53	63	25	9.5	50.0	Utting CDP
171	72	5	268	122.8	506	236	248	116	15.2	41.5	Vicksburg CDP
73	35	9	331	119.9	519	239	117	59	28.7	16.1	Wenden CDP
255,388	148,199	59,054	1,928,652	97.9	2,809,256	1,435,711	462,641	257,605	26.4	12.1	Maricopa County
3,105	1,014	254	31,045	100.3	41,296	20,859	4,373	2,223	33.6	7.0	Buckeye CCD
25	6	1	95	104.2	144	68	32	14	25.8	16.5	Arlington CDP
1,855	568	143	21,886	98.4	28,116	14,404	2,566	1,352	35.2	5.9	Buckeye town (part)
0	0	0	0	(X)	0	0	0	0	(X)	(X)	Gila Bend town (part)
1	0	0	3	33.3	2	2	1	1	50.0	25.0	Surprise city (part)
7	4	0	27	122.2	47	21	11	4	21.7	18.3	Tonopah CDP
10	2	0	53	156.6	116	44	12	5	14.7	8.8	Wintersburg CDP
21,809	10,943	3,630	197,856	96.5	274,332	142,043	36,382	20,016	29.4	9.4	Chandler CCD
10,044	4,793	1,755	107,687	96.2	151,739	78,571	16,592	9,412	28.2	7.9	Chandler city (part)
4,532	1,485	368	57,750	97.3	75,675	39,034	6,385	3,398	33.6	5.6	Gilbert town (part)
17	7	2	862	122.2	1,345	593	26	15	29.8	1.4	Mesa city (part)
0	0	0	0	(X)	0	0	0	0	(X)	(X)	Phoenix city (part)
950	279	93	12,940	100.2	16,158	8,250	1,322	667	37.6	5.1	Queen Creek town (part)

Table 1.

Age and Sex: 2010—Con.

[For information on confidentiality protection, nonsampling error, and definitions, see Selected Appendixes at <www.census.gov/prod/cen2010/cph-1-a.pdf>]

State County County Subdivision Place	Total population	Median age	Age								
			Under 5 years	5 to 17 years	18 to 20 years	21 to 24 years	25 to 34 years	35 to 44 years	45 to 54 years	55 to 59 years	60 to 64 years
Maricopa County—Con.											
Chandler CCD—Con.											
Sun Lakes CDP.....	13,975	71.3	6	42	20	28	92	160	617	934	1,891
Tempe city (part).....	7,922	45.4	333	1,502	287	310	574	905	1,725	862	667
Deer Valley CCD.....	258,464	38.7	16,693	51,826	8,429	9,300	28,840	41,919	41,489	16,282	14,821
Anthem CDP.....	21,700	36.8	1,587	5,564	558	447	2,120	4,012	2,871	1,071	1,267
Carefree town (part).....	2,910	60.2	38	243	49	30	54	180	497	347	441
Cave Creek town.....	5,015	51.2	146	674	144	118	270	547	1,065	565	565
Glendale city (part).....	45,767	39.9	2,263	8,350	1,853	2,356	5,299	6,165	8,406	3,454	2,920
New River CDP.....	14,952	45.0	632	2,618	510	449	1,018	2,245	3,228	1,342	1,166
Peoria city (part).....	58,215	38.6	3,815	12,173	1,999	2,041	6,016	9,421	8,124	2,882	2,712
Phoenix city (part).....	92,613	35.1	7,532	19,111	2,841	3,483	13,244	17,185	14,005	5,095	4,158
Scottsdale city (part).....	7,099	51.4	256	1,193	142	102	253	831	1,184	588	753
Surprise city (part).....	0	0.0	0	0	0	0	0	0	0	0	0
Gila Bend CCD.....	22,116	36.0	1,186	3,819	817	1,169	3,685	4,051	3,529	1,282	1,045
Avondale city (part).....	13	49.5	1	3	0	0	2	0	1	2	2
Buckeye town (part).....	5,107	33.7	1	6	167	625	1,968	1,368	713	152	61
Gila Bend town (part).....	1,922	32.7	182	388	100	78	276	232	263	117	99
Goodyear city (part).....	9,226	39.9	573	2,049	267	192	760	1,674	1,596	687	579
Kaka CDP.....	141	28.5	16	31	9	8	19	20	12	7	5
Theba CDP.....	158	22.3	19	36	19	17	18	12	25	7	3
Phoenix CCD.....	2,972,357	33.7	222,725	559,294	139,270	180,193	435,987	396,152	390,248	161,900	142,660
Apache Junction city (part).....	294	68.9	1	9	2	4	6	9	27	22	34
Avondale city (part).....	76,225	28.6	7,087	17,750	4,000	4,921	12,148	11,416	8,903	3,258	2,578
Buckeye town (part).....	9	13.5	3	2	1	0	1	0	2	0	0
Chandler city (part).....	24,827	34.1	1,563	3,945	1,103	1,688	4,447	3,659	3,752	1,603	1,241
Citrus Park CDP.....	4,028	41.4	194	869	165	140	302	600	818	327	253
El Mirage city.....	31,797	28.1	3,339	7,939	1,295	1,777	5,625	4,501	3,144	1,129	999
Fountain Hills town.....	22,489	53.9	680	2,550	517	534	1,297	2,258	3,795	2,181	2,419
Gilbert town (part).....	94,498	33.1	6,768	21,882	4,112	4,585	12,259	14,392	15,194	5,064	3,999
Glendale city (part).....	180,954	30.9	14,935	37,958	9,657	11,906	25,830	23,663	23,674	9,544	7,728
Goodyear city (part).....	56,049	33.9	4,210	10,813	2,505	2,968	8,376	8,514	6,670	2,713	3,064
Guadalupe town.....	5,523	27.2	572	1,413	265	332	772	637	635	270	177
Litchfield Park city.....	5,476	44.2	262	945	199	215	474	694	809	363	354
Mesa city (part).....	437,126	34.7	33,538	81,207	18,354	25,068	61,820	55,009	55,145	23,608	21,644
Paradise Valley town.....	12,820	51.0	419	2,454	351	305	407	1,142	2,368	1,201	1,272
Peoria city (part).....	88,046	37.3	5,456	16,612	3,912	4,762	10,969	11,146	13,375	5,383	4,611
Phoenix city (part).....	1,353,019	31.9	112,379	269,319	62,386	81,961	210,884	189,202	181,139	71,547	58,218
Rio Verde CDP (part).....	0	0.0	0	0	0	0	0	0	0	0	0
Scottsdale city (part).....	207,215	44.8	8,797	28,011	5,431	8,975	26,109	26,773	32,120	15,209	15,023
Sun City CDP.....	37,499	73.4	112	221	96	153	446	581	1,489	2,155	4,167
Surprise city (part).....	84,927	31.1	8,125	20,125	2,754	3,439	14,099	14,037	8,984	3,561	3,270
Tempe city (part).....	153,797	27.7	7,716	17,657	18,696	22,419	28,753	16,311	16,185	7,205	5,952
Tolleson city.....	6,545	26.6	675	1,655	313	477	919	786	655	248	227
Youngtown town.....	6,156	36.7	493	1,065	195	272	898	732	731	313	273
St. Johns CCD.....	2,994	23.9	335	821	188	197	376	352	359	127	91
Gila Crossing CDP.....	621	22.1	71	187	42	35	83	83	58	26	16
Komatke CDP.....	821	21.6	102	253	48	56	91	90	83	36	19
Maricopa Colony CDP.....	709	25.5	81	167	47	51	104	85	90	21	24
St. Johns CDP.....	476	28.3	42	128	29	23	55	56	72	23	18
Salt River CCD.....	7,264	33.8	605	1,628	352	332	776	729	977	373	361
Mesa city (part).....	0	0.0	0	0	0	0	0	0	0	0	0
Tonto National Forest CCD.....	9,713	56.7	288	1,020	157	134	384	927	1,597	1,054	1,267
Carefree town (part).....	453	59.9	9	47	12	5	13	27	61	53	68
Rio Verde CDP (part).....	1,811	70.4	0	2	2	3	4	9	72	108	276
Scottsdale city (part).....	3,071	59.5	69	264	38	32	84	219	448	436	574
Wickenburg CCD.....	93,175	63.5	3,449	8,766	1,378	1,693	6,028	6,588	6,785	5,363	9,729
Aguila CDP.....	798	30.4	66	162	32	49	135	84	105	37	40
Buckeye town (part).....	2,338	61.4	80	154	20	38	167	124	194	270	496
Morristown CDP.....	227	55.5	7	34	1	2	13	22	31	35	30
Peoria city (part).....	7,797	40.7	559	1,465	107	141	859	1,174	791	619	889
Sun City West CDP.....	24,535	75.6	13	34	17	18	89	165	543	883	2,257
Surprise city (part).....	32,586	64.4	1,124	2,754	455	540	2,018	2,124	2,018	1,818	3,942
Wickenburg town (part).....	6,363	52.7	283	841	218	249	458	525	805	424	562
Wittmann CDP.....	763	31.9	75	165	31	36	103	105	88	56	39
Mohave County.....	200,186	47.6	11,005	30,260	6,309	7,334	18,277	20,110	28,724	15,002	16,507
Bullhead City CCD.....	65,938	48.2	3,328	9,214	2,133	2,512	6,103	6,823	9,691	4,965	5,575
Arizona Village CDP.....	946	33.0	97	192	45	55	100	97	143	68	46
Bullhead City city (part).....	39,537	48.2	2,142	5,601	1,344	1,582	3,531	3,887	5,643	3,006	3,344
Fort Mohave CDP.....	14,364	48.3	719	2,174	443	433	1,247	1,560	2,122	1,064	1,278
Golden Shores CDP.....	2,047	59.3	34	210	37	38	90	131	327	181	220
Golden Valley CDP (part).....	290	57.2	5	28	8	10	10	10	59	26	28
Mesquite Creek CDP.....	416	64.3	10	30	9	13	24	19	43	25	40
Mohave Valley CDP.....	2,616	42.0	164	470	104	104	252	322	387	179	190
Mojave Ranch Estates CDP.....	52	33.5	2	15	0	1	10	6	3	7	3
Oatman CDP.....	135	53.2	6	13	4	3	5	16	25	19	7
Topock CDP (part).....	6	51.5	0	0	0	0	0	0	4	0	2
Walnut Creek CDP.....	562	54.2	23	75	12	14	23	56	85	48	61
Willow Valley CDP.....	1,062	55.3	28	101	26	36	59	82	192	76	82
Kingman CCD.....	66,268	47.1	3,654	10,102	2,136	2,473	6,166	6,735	10,001	5,203	5,438
Antares CDP.....	126	56.4	1	8	4	3	10	10	21	20	7

Table 1.

Age and Sex: 2010—Con.

[For information on confidentiality protection, nonsampling error, and definitions, see Selected Appendixes at <www.census.gov/prod/cen2010/cph-1-a.pdf>]

Age—Con			Age and sex						Percent of total population		State County County Subdivision Place
65 to 74 years	75 to 84 years	85 years and over	All ages		18 years and over		65 years and over		Under 18 years	65 years and over	
			Female	Males per 100 females	Total	Female	Total	Female			
5,074	3,876	1,235	7,832	78.4	13,927	7,808	10,185	5,546	0.3	72.9	Maricopa County—Con.
507	184	66	4,014	97.4	6,087	3,119	757	380	23.2	9.6	Chandler CCD—Con.
17,714	8,114	3,037	131,321	96.8	189,945	97,877	28,865	15,324	26.5	11.2	Sun Lakes CDP
1,659	440	104	11,017	97.0	14,549	7,544	2,203	1,082	33.0	10.2	Tempe city (part)
601	316	114	1,497	94.4	2,629	1,366	1,031	512	9.7	35.4	Deer Valley CCD
654	206	61	2,541	97.4	4,195	2,142	921	433	16.4	18.4	Anthem CDP
2,958	1,226	517	23,504	94.7	35,154	18,291	4,701	2,538	23.2	10.3	Carefree town (part)
1,258	374	112	7,313	104.5	11,702	5,746	1,744	815	21.7	11.7	Cave Creek town
4,393	3,209	1,430	30,176	92.9	42,227	22,396	9,032	5,189	27.5	15.5	Glendale city (part)
4,093	1,406	460	46,585	98.8	65,970	33,576	5,959	3,158	28.8	6.4	New River CDP
1,170	519	108	3,631	95.5	5,650	2,917	1,797	873	20.4	25.3	Peoria city (part)
0	0	0	0	(X)	0	0	0	0	(X)	(X)	Phoenix city (part)
1,076	369	88	8,388	163.7	17,111	6,019	1,533	757	22.6	6.9	Scottsdale city (part)
1	0	1	8	62.5	9	6	2	2	30.8	15.4	Surprise city (part)
39	7	0	17	29,941.2	5,100	14	46	0	0.1	0.9	Gila Bend CCD
110	63	14	921	108.7	1,352	647	187	100	29.7	9.7	Avondale city (part)
610	189	50	4,601	100.5	6,604	3,366	849	422	28.4	9.2	Buckeye town (part)
11	3	0	67	110.4	94	52	14	9	33.3	9.9	Gila Bend town (part)
2	0	0	62	154.8	103	45	2	1	34.8	1.3	Goodyear city (part)
186,598	110,771	46,559	1,500,422	98.1	2,190,338	1,117,788	343,928	194,270	26.3	11.6	Kaka CDP
84	65	31	172	70.9	284	171	180	126	3.4	61.2	Theba CDP
2,721	1,143	300	38,386	98.6	51,388	26,234	4,164	2,328	32.6	5.5	Phoenix CCD
0	0	0	5	80.0	4	2	0	0	55.6	0.0	Apache Junction city (part)
1,089	486	251	12,497	98.7	19,319	9,882	1,826	1,063	22.2	7.4	Avondale city (part)
237	90	33	2,029	98.5	2,965	1,494	360	185	26.4	8.9	Buckeye town (part)
1,340	580	129	16,037	98.3	20,519	10,538	2,049	1,094	35.5	6.4	Chandler city (part)
3,647	1,899	712	11,748	91.4	19,259	10,202	6,258	3,229	14.4	27.8	Citrus Park CDP
3,945	1,667	631	48,069	96.6	65,848	33,999	6,243	3,451	30.3	6.6	El Mirage city
9,022	4,796	2,241	91,830	97.1	128,061	65,949	16,059	9,464	29.2	8.9	Fountain Hills town
4,259	1,564	393	30,050	86.5	41,026	22,720	6,216	3,222	26.8	11.1	Gilbert town (part)
278	141	31	2,785	98.3	3,538	1,799	450	251	35.9	8.1	Glendale city (part)
533	428	200	2,885	89.8	4,269	2,266	1,161	646	22.0	21.2	Goodyear city (part)
31,999	20,999	8,735	222,261	96.7	322,381	166,303	61,733	34,929	26.2	14.1	Guadalupe town
1,716	894	291	6,450	98.8	9,947	5,027	2,901	1,414	22.4	22.6	Litchfield Park city
5,998	3,686	2,136	46,002	91.4	65,978	35,217	11,820	7,077	25.1	13.4	Mesa city (part)
66,363	35,575	14,046	674,027	100.7	971,321	487,302	115,984	65,370	28.2	8.6	Paradise Valley town
0	0	0	0	(X)	0	0	0	0	(X)	(X)	Peoria city (part)
21,564	13,510	5,693	107,294	93.1	170,407	89,140	40,767	22,838	17.8	19.7	Phoenix city (part)
11,305	11,182	5,592	21,854	71.6	37,166	21,695	28,079	16,435	0.9	74.9	Rio Verde CDP (part)
4,025	1,785	723	43,550	95.0	56,677	29,628	6,533	3,571	33.3	7.7	Scottsdale city (part)
7,117	3,971	1,815	73,505	109.2	128,424	61,057	12,903	7,369	16.5	8.4	Sun City CDP
347	186	57	3,414	91.7	4,215	2,241	590	348	35.6	9.0	Surprise city (part)
438	431	315	3,221	91.1	4,598	2,479	1,184	781	25.3	19.2	Tempe city (part)
103	37	8	1,619	84.9	1,838	1,030	148	93	38.6	4.9	Tolleson city
15	5	0	329	88.8	363	195	20	12	41.5	3.2	Youngtown town
32	9	2	440	86.6	466	280	43	29	43.2	5.2	St. Johns CCD
25	9	5	391	81.3	461	261	39	22	35.0	5.5	Gila Crossing CDP
20	9	1	275	73.1	306	172	30	23	35.7	6.3	Komatke CDP
645	380	106	3,804	91.0	5,031	2,686	1,131	648	30.7	15.6	Maricopa Colony CDP
0	0	0	0	(X)	0	0	0	0	(X)	(X)	St. Johns CDP
1,939	777	169	4,894	98.5	8,405	4,231	2,885	1,293	13.5	29.7	Salt River CCD
110	34	14	228	98.7	397	199	158	71	12.4	34.9	Mesa city (part)
769	466	100	936	93.5	1,809	934	1,335	648	0.1	73.7	Tonto National Forest CCD
715	172	20	1,530	100.7	2,738	1,357	907	374	10.8	29.5	Carefree town (part)
22,399	15,794	5,203	49,303	89.0	80,960	43,178	43,396	22,981	13.1	46.6	Rio Verde CDP (part)
49	30	9	350	128.0	570	232	88	40	28.6	11.0	Scottsdale city (part)
639	133	23	1,207	93.7	2,104	1,083	795	374	10.0	34.0	Wickenburg CCD
32	14	6	114	99.1	186	89	52	22	18.1	22.9	Aguila CDP
965	187	41	3,967	96.5	5,773	2,968	1,193	569	26.0	15.3	Buckeye town (part)
7,617	9,261	3,638	13,812	77.6	24,488	13,787	20,516	11,412	0.2	83.6	Morristown CDP
10,011	4,766	1,016	17,213	89.3	28,708	15,280	15,793	8,095	11.9	48.5	Peoria city (part)
1,054	683	261	3,336	90.7	5,239	2,750	1,998	1,046	17.7	31.4	Sun City West CDP
40	20	5	401	90.3	523	276	65	34	31.5	8.5	Surprise city (part)
28,309	14,431	3,918	100,108	100.0	158,921	79,758	46,658	23,539	20.6	23.3	Wickenburg town (part)
9,756	4,654	1,184	32,518	102.8	53,396	26,372	15,594	7,842	19.0	23.6	Wittmann CDP
66	33	4	508	86.2	657	363	103	57	30.5	10.9	Mohave County
5,799	2,850	808	20,004	97.6	31,794	16,244	9,457	4,846	19.6	23.9	Bullhead City city (part)
2,157	975	192	7,267	97.7	11,471	5,833	3,324	1,641	20.1	23.1	Arizona Village CDP
460	254	65	1,007	103.3	1,803	894	779	376	11.9	38.1	Bullhead City (part)
78	25	3	144	101.4	257	129	106	53	11.4	36.6	Fort Mohave CDP
125	63	15	221	88.2	376	196	203	104	9.6	48.8	Golden Shores CDP
304	120	20	1,291	102.6	1,982	980	444	220	24.2	17.0	Golden Valley CDP (part)
4	0	1	25	108.0	35	20	5	4	32.7	9.6	Mesquite Creek CDP
22	15	0	60	125.0	116	53	37	17	14.1	27.4	Mohave Valley CDP
0	0	0	2	200.0	6	2	0	0	0.0	0.0	Mojave Ranch Estates CDP
117	41	7	291	93.1	464	239	165	75	17.4	29.4	Oatman CDP
215	127	38	527	101.5	933	461	380	184	12.1	35.8	Topock CDP (part)
8,711	4,428	1,221	33,187	99.7	52,512	26,420	14,360	7,217	20.8	21.7	Walnut Creek CDP
26	12	4	60	110.0	117	56	42	19	7.1	33.3	Willow Valley CDP

Table 1.
Age and Sex: 2010—Con.

[For information on confidentiality protection, nonsampling error, and definitions, see Selected Appendixes at <www.census.gov/prod/cen2010/cph-1-a.pdf>]

State County County Subdivision Place	Total population	Median age	Age								
			Under 5 years	5 to 17 years	18 to 20 years	21 to 24 years	25 to 34 years	35 to 44 years	45 to 54 years	55 to 59 years	60 to 64 years
Mohave County—Con.											
Kingman CCD—Con.											
Bullhead City city (part).....	3	58.5	0	0	0	0	0	0	0	2	1
Chloride CDP.....	271	63.8	5	10	4	2	9	8	37	25	50
Clacks Canyon CDP.....	173	50.4	5	26	8	5	8	15	42	14	15
Crozier CDP.....	14	59.0	0	0	0	0	2	0	4	1	2
Dolan Springs CDP.....	2,033	57.5	51	199	41	44	92	138	343	210	233
Golden Valley CDP (part).....	8,080	52.5	346	1,051	168	177	598	707	1,379	737	874
Grand Canyon West CDP.....	2	70.5	0	0	0	0	0	0	0	0	1
Hackberry CDP.....	68	62.1	0	6	1	0	0	7	9	7	14
Katherine CDP.....	103	56.8	1	7	0	2	10	5	23	10	7
Kingman city.....	28,068	41.7	1,786	4,750	1,041	1,281	3,069	3,164	3,868	1,903	1,857
Lazy Y U CDP.....	428	51.9	12	71	13	8	10	39	89	58	57
McConnico CDP.....	70	52.0	5	6	2	4	4	6	13	10	7
Meadview CDP.....	1,224	63.2	16	70	18	10	28	55	184	118	186
New Kingman-Butler CDP.....	12,134	44.4	766	1,909	406	526	1,292	1,273	1,745	864	874
Peach Springs CDP.....	1,090	25.7	132	268	66	69	157	111	109	65	48
Pine Lake CDP.....	138	59.0	3	7	0	5	2	9	32	17	22
Pinion Pines CDP.....	186	54.7	2	29	5	3	8	12	35	21	22
So-Hi CDP.....	477	52.0	10	56	13	11	26	50	107	46	45
Truxton CDP.....	134	45.8	8	29	3	3	10	11	21	12	9
Valentine CDP.....	38	37.5	3	4	4	2	5	2	6	3	4
Valle Vista CDP.....	1,659	57.5	50	158	38	35	87	128	253	160	186
White Hills CDP.....	323	54.8	6	26	9	5	23	23	72	33	39
Lake Havasu City CCD.....	57,129	50.8	2,519	7,488	1,568	1,854	4,945	5,644	8,208	4,399	5,054
Crystal Beach CDP.....	279	50.4	14	37	9	9	12	38	44	27	21
Desert Hills CDP.....	2,245	57.1	94	186	41	57	140	185	331	198	262
Lake Havasu City city.....	52,527	50.3	2,354	7,050	1,480	1,743	4,674	5,240	7,438	3,922	4,518
Topock CDP (part).....	4	66.5	0	0	0	0	0	1	1	0	0
Wikieup CDP.....	133	50.5	3	24	4	4	10	10	26	13	14
Yucca CDP.....	126	50.3	6	14	3	5	10	11	22	13	12
North Mohave CCD.....	10,851	21.0	1,504	3,456	472	495	1,063	908	824	435	440
Beaver Dam CDP.....	1,962	50.8	114	291	57	50	156	169	241	128	186
Cane Beds CDP.....	448	29.2	57	101	26	27	38	43	58	18	12
Centennial Park CDP.....	1,264	15.0	220	508	78	70	147	123	49	25	23
Colorado City town.....	4,821	12.6	958	2,103	231	248	517	352	215	72	39
Kaibab CDP.....	124	24.0	17	35	3	8	13	15	9	12	4
Littlefield CDP.....	308	40.5	20	66	12	16	23	32	37	22	21
Moccasin CDP.....	89	45.2	4	18	9	2	4	7	13	8	6
Scenic CDP.....	1,643	47.4	98	289	49	66	135	145	181	139	138
Navajo County.....	107,449	34.7	8,739	23,234	4,946	5,240	11,935	11,815	14,365	6,749	6,185
Fort Apache CCD.....	11,176	24.1	1,390	2,822	738	785	1,464	1,290	1,279	455	357
Cibecue CDP.....	1,713	23.6	222	434	108	133	234	196	180	61	52
East Fork CDP.....	699	22.6	91	175	59	54	80	89	61	16	31
Fort Apache CDP.....	143	39.3	10	27	14	7	6	21	29	8	8
Hondah CDP.....	812	23.5	86	239	47	50	112	116	74	30	22
McNary CDP (part).....	3	52.5	0	0	0	0	0	1	1	0	0
North Fork CDP.....	1,417	27.2	158	341	91	83	164	166	224	72	44
Rainbow City CDP.....	968	23.5	128	222	81	77	141	101	111	38	30
Seven Mile CDP.....	707	26.1	81	176	44	47	87	91	101	27	20
Turkey Creek CDP.....	294	23.7	36	78	19	18	42	20	26	13	17
Whiteriver CDP.....	4,104	23.5	539	1,060	257	297	557	447	433	179	120
Hopi CCD.....	6,950	32.1	610	1,624	361	332	806	805	936	408	346
First Mesa CDP.....	1,555	32.8	132	348	80	73	188	187	227	79	89
Hard Rock CDP (part).....	0	0.0	0	0	0	0	0	0	0	0	0
Hotevilla-Bacavi CDP.....	957	34.5	83	204	56	35	107	98	144	57	52
Jeddito CDP.....	293	29.1	18	84	20	11	35	35	39	16	17
Keams Canyon CDP.....	304	35.5	23	71	15	6	35	33	39	31	19
Kykotsmvi Village CDP.....	746	35.9	54	153	34	39	87	86	80	50	53
Low Mountain CDP (part).....	48	24.0	5	11	2	9	5	2	6	3	1
Second Mesa CDP.....	962	28.9	85	250	52	48	120	111	139	55	30
Shongopovi CDP.....	831	24.6	109	210	47	54	90	88	85	38	26
Indian Wells CCD.....	6,926	30.9	535	1,661	393	383	800	803	908	349	298
Dilkon CDP.....	1,184	24.4	110	343	68	80	148	141	134	44	35
Greasewood CDP.....	547	26.1	40	160	38	30	66	75	55	27	25
Indian Wells CDP.....	255	27.1	22	73	21	8	29	25	29	14	9
Seba Dalkai CDP.....	136	40.5	8	22	4	7	19	15	14	10	13
Tees Toh CDP.....	448	28.6	39	100	28	39	48	52	57	27	21
Whitecone CDP.....	817	29.2	80	195	46	45	94	91	113	37	24
Kayenta CCD.....	10,159	28.4	883	2,690	575	537	1,166	1,226	1,306	523	413
Chilchinbito CDP.....	506	21.8	60	144	42	28	48	57	50	23	9
Kayenta CDP.....	5,189	24.8	496	1,520	301	292	615	646	619	258	199
Ojato-Monument Valley CDP.....	154	26.0	10	45	10	9	19	25	17	6	4
Shonto CDP.....	591	28.8	44	160	29	30	79	73	84	26	22
Pinon CCD.....	7,265	27.2	665	1,908	408	465	812	818	914	306	248
Hard Rock CDP (part).....	94	30.0	9	27	1	6	14	7	12	3	4
Low Mountain CDP (part).....	709	24.0	70	189	39	68	83	92	61	24	26
Pinon CDP.....	904	26.1	83	242	47	64	110	89	131	50	21
Snowflake CCD.....	46,905	42.9	3,244	8,843	1,624	1,678	4,443	4,529	6,574	3,681	3,674
Clay Springs CDP.....	401	31.8	36	112	13	15	42	39	55	23	13
Heber-Overgaard CDP.....	2,822	53.1	165	387	65	74	204	208	394	229	301

Table 1.

Age and Sex: 2010—Con.

[For information on confidentiality protection, nonsampling error, and definitions, see Selected Appendixes at <www.census.gov/prod/cen2010/cph-1-a.pdf>]

Age—Con			Age and sex						Percent of total population		State County County Subdivision Place
65 to 74 years	75 to 84 years	85 years and over	All ages		18 years and over		65 years and over		Under 18 years	65 years and over	
			Female	Males per 100 females	Total	Female	Total	Female			
0	0	0	1	200.0	3	1	0	0	0.0	0.0	Mohave County—Con. Kingman CCD—Con. Bullhead City city (part)
82	33	6	129	110.1	256	120	121	49	5.5	44.6	Chloride CDP
20	13	2	91	90.1	142	74	35	16	17.9	20.2	Clacks Canyon CDP
3	2	0	7	100.0	14	7	5	3	0.0	35.7	Crozier CDP
388	238	56	987	106.0	1,783	864	682	337	12.3	33.5	Dolan Springs CDP
1,358	580	105	3,904	107.0	6,683	3,245	2,043	953	17.3	25.3	Golden Valley CDP (part)
0	1	0	0	(X)	2	0	1	0	0.0	50.0	Grand Canyon West CDP
17	5	2	31	119.4	62	30	24	9	8.8	35.3	Hackberry CDP
21	10	7	44	134.1	95	43	38	20	7.8	36.9	Katherine CDP
2,991	1,751	607	14,340	95.7	21,532	11,122	5,349	2,898	23.3	19.1	Kingman city
54	15	2	202	111.9	345	166	71	28	19.4	16.6	Lazy Y U CDP
5	7	1	27	159.3	59	22	13	4	15.7	18.6	McConnico CDP
350	159	30	573	113.6	1,138	525	539	236	7.0	44.0	Meadview CDP
1,425	805	249	6,160	97.0	9,459	4,830	2,479	1,258	22.0	20.4	New Kingman-Butler CDP
46	12	7	583	87.0	690	379	65	45	36.7	6.0	Peach Springs CDP
29	10	2	66	109.1	128	61	41	17	7.2	29.7	Pine Lake CDP
34	10	5	99	87.9	155	78	49	26	16.7	26.3	Pinion Pines CDP
70	32	11	243	96.3	411	211	113	58	13.8	23.7	So-Hi CDP
16	10	2	70	91.4	97	51	28	15	27.6	20.9	Truxton CDP
5	0	0	20	90.0	31	16	5	4	18.4	13.2	Valentine CDP
370	176	18	801	107.1	1,451	702	564	263	12.5	34.0	Valle Vista CDP
60	22	5	144	124.3	291	126	87	33	9.9	26.9	White Hills CDP
9,030	4,986	1,434	28,798	98.4	47,122	23,884	15,450	7,887	17.5	27.0	Lake Havasu City CCD
51	13	4	136	105.1	228	109	68	37	18.3	24.4	Crystal Beach CDP
469	226	56	1,123	99.9	1,965	976	751	371	12.5	33.5	Desert Hills CDP
8,145	4,608	1,355	26,573	97.7	43,123	21,955	14,108	7,248	17.9	26.9	Lake Havasu City city
0	2	0	2	100.0	4	2	2	2	0.0	50.0	Topock CDP (part)
13	11	1	70	90.0	106	56	25	15	20.3	18.8	Wikieup CDP
20	9	1	52	142.3	106	44	30	14	15.9	23.8	Yucca CDP
812	363	79	5,605	93.6	5,891	3,082	1,254	593	45.7	11.6	North Mohave CCD
338	191	41	992	97.8	1,557	785	570	260	20.6	29.1	Beaver Dam CDP
54	13	1	217	106.5	290	137	68	31	35.3	15.2	Cane Beds CDP
13	5	3	695	81.9	536	307	21	10	57.6	1.7	Centennial Park CDP
60	15	11	2,518	91.5	1,760	981	86	53	63.5	1.8	Colorado City town
5	3	0	66	87.9	72	42	8	5	41.9	6.5	Kaibab CDP
38	19	2	160	92.5	222	112	59	28	27.9	19.2	Littlefield CDP
12	5	1	45	97.8	67	35	18	9	24.7	20.2	Moccasin CDP
277	107	19	814	101.8	1,256	619	403	188	23.6	24.5	Scenic CDP
8,867	4,136	1,238	53,672	100.2	75,476	37,891	14,241	7,506	29.8	13.3	Navajo County
418	148	30	5,745	94.5	6,964	3,635	596	358	37.7	5.3	Fort Apache CCD
55	33	5	870	96.9	1,057	537	93	61	38.3	5.4	Cibecue CDP
27	11	5	355	96.9	433	226	43	25	38.1	6.2	East Fork CDP
10	3	0	77	85.7	106	60	13	8	25.9	9.1	Fort Apache CDP
29	7	0	411	97.6	487	253	36	16	40.0	4.4	Hondah CDP
1	0	0	2	50.0	3	2	1	0	0.0	33.3	McNary CDP (part)
55	17	2	705	101.0	918	483	74	47	35.2	5.2	North Fork CDP
29	8	2	507	90.9	618	334	39	23	36.2	4.0	Rainbow City CDP
24	4	5	377	87.5	450	235	33	20	36.4	4.7	Seven Mile CDP
20	5	0	145	102.8	180	93	25	15	38.8	8.5	Turkey Creek CDP
149	56	10	2,153	90.6	2,505	1,325	215	130	39.0	5.2	Whitener CDP
414	233	75	3,566	94.9	4,716	2,441	722	415	32.1	10.4	Hopi CCD
89	49	14	803	93.6	1,075	563	152	90	30.9	9.8	First Mesa CDP
0	0	0	0	(X)	0	0	0	0	(X)	(X)	Hard Rock CDP (part)
76	33	12	482	98.5	670	338	121	73	30.0	12.6	Hotevilla-Bacavi CDP
8	7	3	156	87.8	191	109	18	11	34.8	6.1	Jeddito CDP
14	12	6	157	93.6	210	117	32	17	30.9	10.5	Keams Canyon CDP
68	30	12	384	94.3	539	281	110	67	27.7	14.7	Kykotsmovi Village CDP
3	1	0	24	100.0	32	14	4	3	33.3	8.3	Low Mountain CDP (part)
48	21	3	504	90.9	627	333	72	40	34.8	7.5	Second Mesa CDP
42	28	14	435	91.0	512	270	84	55	38.4	10.1	Shongopovi CDP
443	268	85	3,528	96.3	4,730	2,421	796	471	31.7	11.5	Indian Wells CCD
47	28	6	626	89.1	731	398	81	49	38.3	6.8	Dilkon CDP
18	11	2	274	99.6	347	174	31	17	36.6	5.7	Greasewood CDP
16	8	1	138	84.8	160	84	25	15	37.3	9.8	Indian Wells CDP
11	8	5	73	86.3	106	58	24	10	22.1	17.6	Seba Dalkai CDP
19	17	1	224	100.0	309	153	37	23	31.0	8.3	Tees Toh CDP
48	34	10	431	89.6	542	287	92	56	33.7	11.3	Whitecone CDP
494	264	82	5,227	94.4	6,586	3,450	840	485	35.2	8.3	Kayenta CCD
21	19	5	270	87.4	302	158	45	18	40.3	8.9	Chilchinbito CDP
168	50	25	2,720	90.8	3,173	1,730	243	140	38.9	4.7	Kayenta CDP
2	6	1	81	90.1	99	49	9	5	35.7	5.8	Ojato-Monument Valley CDP
32	6	6	319	85.3	387	216	44	26	34.5	7.4	Shonto CDP
396	248	77	3,663	98.3	4,692	2,400	721	430	35.4	9.9	Pinon CCD
6	2	3	51	84.3	58	35	11	7	38.3	11.7	Hard Rock CDP (part)
33	20	4	347	104.3	450	226	57	32	36.5	8.0	Low Mountain CDP (part)
46	16	5	454	99.1	579	310	67	39	36.0	7.4	Pinon CDP
5,578	2,365	672	23,422	100.3	34,818	17,579	8,615	4,265	25.8	18.4	Snowflake CCD
28	23	2	192	108.9	253	126	53	29	36.9	13.2	Clay Springs CDP
537	204	54	1,394	102.4	2,270	1,114	795	373	19.6	28.2	Heber-Overgaard CDP

Table 1.
Age and Sex: 2010—Con.

[For information on confidentiality protection, nonsampling error, and definitions, see Selected Appendixes at <www.census.gov/prod/cen2010/cph-1-a.pdf>]

State County County Subdivision Place	Total population	Median age	Age								
			Under 5 years	5 to 17 years	18 to 20 years	21 to 24 years	25 to 34 years	35 to 44 years	45 to 54 years	55 to 59 years	60 to 64 years
Navajo County—Con.											
Snowflake CCD—Con.											
Lake of the Woods CDP.....	4,094	41.4	264	812	166	178	375	440	620	318	273
Linden CDP.....	2,597	48.4	136	466	80	70	182	251	396	273	231
Pinedale CDP.....	487	45.4	34	87	17	14	40	49	65	38	53
Pinetop Country Club CDP.....	1,794	55.4	70	246	46	39	93	113	276	183	238
Pinetop-Lakeside town.....	4,282	43.4	254	808	139	146	419	447	637	376	327
Show Low city.....	10,660	42.4	723	1,852	372	426	1,167	1,078	1,446	774	763
Snowflake town.....	5,590	30.4	589	1,384	232	233	667	551	612	278	292
Taylor town.....	4,112	29.5	413	1,065	179	185	478	442	488	228	168
Wagon Wheel CDP.....	1,652	44.4	89	324	48	51	150	175	233	147	132
White Mountain Lake CDP.....	2,205	47.5	140	343	76	74	182	198	347	183	206
Woodruff CDP (part).....	82	29.0	9	26	3	2	4	16	5	3	3
Winslow-Holbrook CCD.....	18,068	33.2	1,412	3,686	847	1,060	2,444	2,344	2,448	1,027	849
Holbrook city.....	5,053	33.0	412	1,011	271	306	641	646	693	285	228
Joseph City CDP.....	1,386	28.1	161	360	60	64	152	128	192	79	57
Sun Valley CDP.....	316	25.7	16	117	10	11	21	25	45	15	16
Winslow city.....	9,655	33.4	681	1,844	442	619	1,469	1,361	1,289	512	452
Winslow West CDP (part).....	359	23.1	54	101	20	12	48	42	34	8	16
Woodruff CDP (part).....	109	49.5	13	14	4	1	8	10	13	8	3
Pima County.....	980,263	37.7	62,521	162,795	49,406	58,385	126,173	115,795	131,528	63,918	58,449
Ajo CCD.....	3,523	52.3	188	449	84	148	350	294	394	246	288
Ajo CDP.....	3,304	51.7	182	431	82	141	333	273	373	228	268
Why CDP (part).....	159	65.6	3	5	2	5	7	6	16	12	18
Arivaca CCD.....	81,534	42.0	5,736	14,135	2,354	2,827	9,373	8,580	8,292	4,526	5,522
Arivaca CDP.....	695	57.3	23	58	14	8	43	53	106	90	87
Arivaca Junction CDP.....	1,090	35.3	77	266	46	38	114	127	163	62	69
Drexel Heights CDP (part).....	15,837	30.2	1,344	3,903	734	833	2,206	2,105	2,007	875	685
Green Valley CDP (part).....	20,031	71.1	74	223	64	101	246	283	810	1,153	2,612
Sahuarita town (part).....	20,920	31.6	2,163	4,755	528	698	3,634	3,247	1,999	904	872
Three Points CDP (part).....	4,849	43.6	270	892	184	176	468	533	862	419	387
Valencia West CDP.....	9,355	30.1	939	2,122	363	490	1,552	1,220	1,158	493	377
Marana CCD.....	34,429	40.0	2,298	6,250	1,273	1,421	3,913	4,366	5,479	2,564	2,347
Avra Valley CDP.....	6,050	40.3	366	1,124	244	269	616	809	1,001	446	394
Marana town (part).....	5,773	30.8	617	1,134	177	271	1,181	909	638	192	241
Nelson CDP.....	259	36.2	19	45	14	9	41	29	39	22	15
Picture Rocks CDP (part).....	9,563	44.2	517	1,637	351	393	844	1,173	1,773	848	698
Rillito CDP.....	97	42.5	10	14	4	1	12	11	8	6	11
Three Points CDP (part).....	732	43.0	44	130	30	35	69	71	121	61	61
Tucson Estates CDP (part).....	8,940	42.8	539	1,585	334	336	854	1,038	1,376	697	696
Tohono O'odham Nation CCD.....	7,174	28.7	705	1,666	385	461	943	891	873	388	284
Ak Chin CDP.....	30	31.5	3	6	1	3	3	3	9	1	0
Ali Chuk CDP.....	161	25.8	27	28	12	11	22	21	17	3	7
Ali Chukson CDP.....	132	22.0	13	39	12	9	8	18	17	5	6
Ali Molina CDP.....	71	30.3	8	17	6	3	4	8	11	4	3
Anegam CDP.....	151	25.1	18	38	11	8	13	25	12	7	4
Charco CDP.....	52	31.0	6	8	2	4	10	4	10	4	1
Chiawuli Tak CDP.....	78	25.5	5	25	6	3	12	5	13	1	2
Comobabi CDP.....	8	53.0	0	1	0	1	0	0	2	2	1
Cowlic CDP.....	135	21.8	18	36	12	11	16	19	13	2	3
Gu Oidak CDP.....	188	33.0	10	40	19	7	19	20	25	18	13
Haivana Nakya CDP.....	96	26.0	11	25	6	4	18	9	10	6	2
Ko Vaya CDP.....	46	36.5	3	10	3	1	5	5	11	1	3
Maish Vaya CDP.....	158	29.0	14	40	6	15	15	18	22	13	3
Nolic CDP.....	37	25.5	5	11	1	1	5	1	4	0	0
Pisinemo CDP.....	321	28.2	31	72	12	23	57	38	38	16	11
San Miguel CDP.....	197	29.1	16	55	4	12	27	30	27	8	6
Santa Rosa CDP.....	628	31.2	59	128	40	38	80	93	66	41	33
Sells CDP.....	2,495	26.4	260	594	147	187	365	304	283	124	88
South Komelik CDP.....	111	35.5	8	25	5	3	13	17	17	9	3
Topawa CDP.....	299	35.2	26	56	13	25	28	47	36	13	15
Ventana CDP.....	49	26.3	6	15	1	2	3	11	6	3	1
Wahak Hotrontk CDP.....	114	29.5	15	22	5	6	14	11	20	10	2
Why CDP (part).....	8	66.0	0	0	0	0	0	0	0	2	1
Tucson CCD.....	853,603	37.2	53,594	140,295	45,310	53,528	111,594	101,664	116,490	56,194	50,008
Casas Adobes CDP.....	66,795	41.6	3,535	10,198	2,525	3,469	8,486	7,868	9,816	5,025	4,511
Catalina CDP.....	7,569	46.2	382	1,233	268	271	711	791	1,264	670	563
Catalina Foothills CDP.....	50,796	51.9	1,628	6,995	1,329	1,766	3,668	4,781	8,215	4,907	4,847
Corona de Tucson CDP.....	5,675	34.6	492	1,219	129	156	885	897	790	346	291
Drexel Heights CDP (part).....	11,912	37.7	819	2,336	559	615	1,263	1,443	1,722	868	749
Elephant Head CDP.....	612	50.0	24	94	33	19	35	51	107	79	76
Flowing Wells CDP.....	16,419	39.1	1,073	2,813	675	818	1,983	2,066	2,281	1,021	906
Green Valley CDP (part).....	1,360	78.1	24	72	10	6	14	49	76	62	109
Littleton CDP.....	873	29.2	65	243	41	42	114	93	95	60	52
Marana town (part).....	29,188	39.5	2,122	5,091	787	922	3,697	4,135	3,682	1,822	2,152
Oro Valley town.....	41,011	49.8	1,603	6,285	1,225	1,260	2,862	4,379	6,257	3,172	3,269
Picture Rocks CDP (part).....	0	0.0	0	0	0	0	0	0	0	0	0
Pimaco Two CDP.....	682	47.6	33	114	23	18	42	74	124	54	64
Rincon Valley CDP.....	5,139	43.9	298	965	145	121	412	722	972	481	370
Sahuarita town (part).....	4,339	61.2	230	369	38	90	413	310	280	312	703
South Tucson city.....	5,652	32.1	488	1,203	275	308	727	715	735	327	262

Table 1.

Age and Sex: 2010—Con.

[For information on confidentiality protection, nonsampling error, and definitions, see Selected Appendixes at <www.census.gov/prod/cen2010/cph-1-a.pdf>]

Age—Con			Age and sex						Percent of total population		State County County Subdivision Place
65 to 74 years	75 to 84 years	85 years and over	All ages		18 years and over		65 years and over		Under 18 years	65 years and over	
			Female	Males per 100 females	Total	Female	Total	Female			
424	166	58	2,016	103.1	3,018	1,506	648	335	26.3	15.8	Navajo County—Con.
370	116	26	1,299	99.9	1,995	1,001	512	228	23.2	19.7	Snowflake CCD—Con.
61	26	3	240	102.9	366	184	90	48	24.8	18.5	Lake of the Woods CDP
337	131	22	907	97.8	1,478	768	490	236	17.6	27.3	Linden CDP
464	213	52	2,117	102.3	3,220	1,619	729	360	24.8	17.0	Pinedale CDP
1,270	607	182	5,487	94.3	8,085	4,195	2,059	1,065	24.2	19.3	Pinetop Country Club CDP
433	217	92	2,789	100.4	3,607	1,819	742	378	35.5	13.3	Pinetop-Lakeside town
309	121	36	1,999	105.7	2,634	1,322	466	236	35.9	11.3	Show Low city
169	86	48	831	98.8	1,239	639	303	163	25.0	18.3	Snowflake town
317	118	21	1,072	105.7	1,722	846	456	206	21.9	20.7	Taylor town
11	0	0	40	105.0	47	21	11	5	42.7	13.4	Wagon Wheel CDP
1,124	610	217	8,521	112.0	12,970	5,965	1,951	1,082	28.2	10.8	White Mountain Lake CDP
342	164	54	2,484	103.4	3,630	1,766	560	312	28.2	11.1	Woodruff CDP (part)
77	49	7	724	91.4	865	459	133	71	37.6	9.6	Winslow-Holbrook CCD
24	11	5	158	100.0	183	86	40	20	42.1	12.7	Holbrook city
531	322	133	4,316	123.7	7,130	3,084	986	570	26.2	10.2	Joseph City CDP
17	7	0	192	87.0	204	105	24	10	43.2	6.7	Sun Valley CDP
25	6	4	60	81.7	82	44	35	19	24.8	32.1	Winslow city
											Winslow West CDP (part)
											Woodruff CDP (part)
81,792	49,606	19,895	498,826	96.5	754,947	388,699	151,293	83,713	23.0	15.4	Pima County
549	437	96	1,760	100.2	2,886	1,454	1,082	545	18.1	30.7	Ajo CCD
497	410	86	1,668	98.1	2,691	1,369	993	504	18.6	30.1	Ajo CDP
49	27	9	68	133.8	151	64	85	39	5.0	53.5	Why CDP (part)
11,026	6,956	2,207	42,245	93.0	61,663	32,509	20,189	10,713	24.4	24.8	Arivaca CCD
138	58	17	342	103.2	614	305	213	110	11.7	30.6	Arivaca CDP
81	36	11	578	88.6	747	406	128	69	31.5	11.7	Arivaca Junction CDP
718	342	85	8,075	96.1	10,590	5,495	1,145	624	33.1	7.2	Drexel Heights CDP (part)
7,283	5,413	1,769	11,046	81.3	19,734	10,905	14,465	7,735	1.5	72.2	Green Valley CDP (part)
1,343	596	181	10,735	94.9	14,002	7,294	2,120	1,116	33.1	10.1	Sahuarita town (part)
483	135	40	2,363	105.2	3,687	1,791	658	293	24.0	13.6	Three Points CDP (part)
418	170	53	4,674	100.1	6,294	3,186	641	341	32.7	6.9	Valencia West CDP
2,989	1,219	310	16,911	103.6	25,881	12,784	4,518	2,279	24.8	13.1	Marana CCD
526	208	47	2,976	103.3	4,560	2,258	781	394	24.6	12.9	Avra Valley CDP
261	116	36	2,681	115.3	4,022	1,826	413	207	30.3	7.2	Marana town (part)
16	8	2	136	90.4	195	108	26	16	24.7	10.0	Nelson CDP
915	335	79	4,724	102.4	7,409	3,720	1,329	686	22.5	13.9	Picture Rocks CDP (part)
11	5	4	55	76.4	73	43	20	14	24.7	20.6	Rillito CDP
73	33	4	349	109.7	558	268	110	48	23.8	15.0	Three Points CDP (part)
942	442	101	4,495	98.9	6,816	3,433	1,485	740	23.8	16.6	Tucson Estates CDP (part)
362	152	64	3,689	94.5	4,803	2,536	578	340	33.0	8.1	Tohono O'odham Nation CCD
0	0	1	14	114.3	21	9	1	1	30.0	3.3	Ak Chin CDP
9	4	0	85	89.4	106	58	13	10	34.2	8.1	Ali Chuk CDP
4	1	0	72	83.3	80	43	5	3	39.4	3.8	Ali Chukson CDP
3	4	0	36	97.2	46	24	7	3	35.2	9.9	Ali Molina CDP
13	2	0	79	91.1	95	56	15	11	37.1	9.9	Anegam CDP
1	1	1	25	108.0	38	20	3	2	26.9	5.8	Charco CDP
4	2	0	38	105.3	48	25	6	5	38.5	7.7	Chiawuli Tak CDP
0	1	0	4	100.0	7	3	1	1	12.5	12.5	Comobabi CDP
3	1	1	74	82.4	81	45	5	4	40.0	3.7	Cowlic CDP
11	5	1	94	100.0	138	70	17	9	26.6	9.0	Gu Oidak CDP
4	1	0	49	95.9	60	31	5	4	37.5	5.2	Haivana Nakya CDP
4	0	0	22	109.1	33	15	4	3	28.3	8.7	Ko Vaya CDP
7	3	2	78	102.6	104	55	12	6	34.2	7.6	Maish Vaya CDP
5	4	0	21	76.2	21	12	9	4	43.2	24.3	Nolic CDP
18	4	1	162	98.1	218	117	23	11	32.1	7.2	Pisinemo CDP
7	4	1	112	75.9	126	72	12	7	36.0	6.1	San Miguel CDP
37	10	3	327	92.0	441	232	50	28	29.8	8.0	Santa Rosa CDP
86	41	16	1,260	98.0	1,641	857	143	96	34.2	5.7	Sells CDP
10	1	0	56	98.2	78	40	11	7	29.7	9.9	South Komelik CDP
24	14	2	164	82.3	217	124	40	24	27.4	13.4	Topawa CDP
1	0	0	24	104.2	28	15	1	1	42.9	2.0	Ventana CDP
2	3	4	58	96.6	77	38	9	6	32.5	7.9	Wahak Hotrontk CDP
5	0	0	5	60.0	8	5	5	3	0.0	62.5	Why CDP (part)
66,866	40,842	17,218	434,221	96.6	659,714	339,416	124,926	69,836	22.7	14.6	Tucson CCD
5,311	3,718	2,333	35,026	90.7	53,062	28,279	11,362	6,697	20.6	17.0	Casas Adobes CDP
807	450	159	3,840	97.1	5,954	3,097	1,416	758	21.3	18.7	Catalina CDP
6,776	4,188	1,696	26,518	91.6	42,173	22,317	12,660	6,682	17.0	24.9	Catalina Foothills CDP
331	104	35	2,859	98.5	3,964	2,018	470	230	30.1	8.3	Corona de Tucson CDP
927	457	154	6,076	96.1	8,757	4,513	1,538	820	26.5	12.9	Drexel Heights CDP (part)
78	12	4	302	102.6	494	253	94	37	19.3	15.4	Elephant Head CDP
1,447	1,002	334	8,423	94.9	12,533	6,535	2,783	1,668	23.7	16.9	Flowing Wells CDP
194	334	410	791	71.9	1,264	739	938	559	7.1	69.0	Green Valley CDP (part)
45	14	9	437	99.8	565	287	68	37	35.3	7.8	Littletown CDP
3,301	1,246	231	14,836	96.7	21,975	11,340	4,778	2,373	24.7	16.4	Marana town (part)
5,579	3,924	1,196	21,507	90.7	33,123	17,592	10,699	5,628	19.2	26.1	Oro Valley town
0	0	0	0	(X)	0	0	0	0	(X)	(X)	Picture Rocks CDP (part)
79	51	6	343	98.8	535	271	136	69	21.6	19.9	Pimaco Two CDP
432	165	56	2,570	100.0	3,876	1,944	653	317	24.6	12.7	Rincon Valley CDP
1,191	351	52	2,198	97.4	3,740	1,906	1,594	735	13.8	36.7	Sahuarita town (part)
381	176	55	2,686	110.4	3,961	1,840	612	330	29.9	10.8	South Tucson city

Table 1.

Age and Sex: 2010—Con.

[For information on confidentiality protection, nonsampling error, and definitions, see Selected Appendixes at <www.census.gov/prod/cen2010/cph-1-a.pdf>]

State County County Subdivision Place	Total population	Median age	Age								
			Under 5 years	5 to 17 years	18 to 20 years	21 to 24 years	25 to 34 years	35 to 44 years	45 to 54 years	55 to 59 years	60 to 64 years
Pima County—Con.											
Tucson CCD—Con.											
Summerhaven CDP.....	40	55.0	2	5	0	0	3	4	6	11	5
Summit CDP.....	5,372	28.1	491	1,392	321	266	684	744	657	252	183
Tanque Verde CDP.....	16,901	51.2	499	2,662	567	472	862	1,495	3,381	1,890	1,711
Tucson city.....	520,116	33.0	35,798	85,566	34,088	40,277	77,775	63,317	66,407	30,138	24,857
Tucson Estates CDP (part).....	3,252	69.1	30	97	32	30	90	112	240	206	375
Vail CDP.....	10,208	35.5	761	2,368	372	289	1,220	1,663	1,610	633	546
Willow Canyon CDP.....	1	58.5	0	0	0	0	0	0	0	1	0
Pinal County.....											
Casa Grande CCD.....	375,770	35.3	30,182	69,518	12,666	17,032	56,746	50,359	44,388	20,754	22,054
Casa Grande city.....	57,701	36.4	4,511	11,586	2,295	2,600	6,886	6,776	7,062	3,538	3,630
Casa Grande city (part).....	48,184	36.0	3,834	9,623	1,896	2,197	5,949	5,644	5,558	2,826	3,021
Maricopa city (part).....	5	30.5	0	2	0	0	1	1	1	0	0
Coolidge CCD.....	16,225	33.4	1,463	3,386	760	720	2,104	1,814	2,069	929	887
Casa Grande city (part).....	83	32.9	10	13	1	6	16	11	5	5	8
Coolidge city (part).....	11,710	30.9	1,149	2,607	532	575	1,666	1,342	1,469	607	563
Eloy city (part).....	1	36.5	0	0	0	0	0	1	0	0	0
Eloy CCD.....	32,559	33.2	2,377	5,058	1,369	2,308	6,134	4,657	4,048	1,690	1,589
Arizona City CDP.....	10,475	36.7	952	1,838	386	492	1,355	1,098	1,301	672	637
Casa Grande city (part).....	304	39.7	13	64	13	9	31	51	39	21	24
Eloy city (part).....	16,613	32.7	889	2,090	787	1,551	3,798	2,844	2,119	754	697
Picacho CDP (part).....	270	42.3	20	48	16	10	34	12	48	24	17
Red Rock CDP (part).....	2,138	26.6	321	480	39	131	574	279	153	51	55
Florence CCD.....	34,685	36.1	1,220	3,262	1,454	2,682	7,905	6,639	4,967	1,716	1,528
Cactus Forest CDP.....	594	43.7	32	119	17	11	50	76	100	48	46
Coolidge city (part).....	115	42.4	11	23	3	4	5	18	21	11	6
Eloy city (part).....	17	39.5	2	3	0	0	3	2	2	0	1
Florence town (part).....	25,503	36.2	461	1,293	1,147	2,369	6,717	5,413	3,671	1,117	985
Marana town (part).....	0	0.0	0	0	0	0	0	0	0	0	0
Picacho CDP (part).....	201	41.1	10	32	12	9	26	27	27	15	6
Red Rock CDP (part).....	31	40.5	1	4	1	2	4	5	8	2	1
Gila River CCD.....	8,771	25.7	949	2,192	511	644	1,129	1,062	1,064	401	292
Blackwater CDP.....	1,062	29.6	102	248	47	62	131	151	150	50	50
Casa Blanca CDP.....	1,388	26.5	144	335	82	99	165	166	184	70	60
Goodyear Village CDP.....	457	22.4	57	130	25	38	49	48	55	18	11
Lower Santan Village CDP.....	374	26.8	36	89	26	27	41	44	56	28	13
Sacate Village CDP.....	169	21.6	20	47	13	12	23	24	10	8	6
Sacaton CDP.....	2,672	25.4	296	670	147	208	386	313	277	104	74
Sacaton Flats Village CDP.....	541	27.5	47	135	32	38	84	72	68	28	19
Santa Cruz CDP.....	37	24.8	4	4	3	8	3	3	8	2	1
Stotonic Village CDP.....	659	23.3	85	180	35	52	85	61	84	32	12
Sweet Water Village CDP.....	83	25.5	7	25	8	1	9	14	7	4	3
Upper Santan Village CDP.....	495	26.3	51	103	32	53	63	54	69	23	17
Wet Camp Village CDP.....	229	33.1	18	48	25	12	19	28	31	23	7
Maricopa-Stanfield CCD.....	52,536	31.6	5,411	11,462	1,476	2,040	9,314	8,073	6,055	2,556	2,518
Ak-Chin Village CDP.....	862	23.7	119	245	37	48	117	120	83	37	20
Maricopa city (part).....	43,477	31.2	4,632	9,502	1,104	1,651	8,256	6,935	4,684	1,967	1,984
Stanfield CDP.....	740	27.4	88	188	42	32	93	85	88	34	38
North Pinal CCD.....	152,330	35.4	13,403	30,058	4,311	5,583	21,955	19,810	17,081	8,449	9,182
Apache Junction city (part).....	35,546	47.2	1,941	5,168	1,095	1,273	3,466	3,826	4,595	2,333	2,684
Florence town (part).....	33	19.8	5	10	3	0	7	6	1	1	0
Gold Canyon CDP.....	10,159	60.9	254	785	148	148	435	711	1,371	1,011	1,366
Hayden town (part).....	0	0.0	0	0	0	0	0	0	0	0	0
Kearny town.....	1,950	41.8	117	390	77	54	185	195	232	143	172
Queen Creek town (part).....	449	42.8	20	87	18	20	32	67	89	33	37
Queen Valley CDP.....	788	63.1	12	49	8	15	28	44	98	71	105
San Tan Valley CDP.....	81,321	28.6	9,853	20,220	2,330	3,374	15,845	12,401	7,282	2,997	2,901
Superior town.....	2,837	45.0	170	500	88	109	262	289	402	242	220
Top-of-the-World CDP (part).....	231	54.9	7	14	4	6	15	29	41	24	27
San Manuel CCD.....	20,418	60.1	802	2,358	451	433	1,257	1,457	1,975	1,450	2,411
Campo Bonito CDP.....	74	47.3	2	11	1	2	2	16	16	6	6
Dudleyville CDP.....	959	41.9	49	201	45	31	79	104	149	62	69
Mammoth town.....	1,426	37.2	119	302	53	72	136	163	189	82	90
Oracle CDP.....	3,686	47.0	179	631	127	99	322	400	500	360	318
Saddlebrooke CDP.....	9,614	67.4	149	338	60	55	243	255	507	617	1,603
San Manuel CDP.....	3,551	38.8	253	709	131	137	384	402	451	234	221
Winkelman town (part).....	0	0.0	0	0	0	0	0	0	0	0	0
Tohono O'odnam Nation CCD.....	545	27.2	46	156	39	22	62	71	67	25	17
Chuichu CDP.....	269	28.9	18	82	14	8	32	32	40	11	8
Kohatik CDP.....	27	23.8	3	5	3	4	3	1	6	1	1
Tat Momoli CDP.....	10	18.0	1	4	1	0	0	3	0	0	1
Vaiva Vo CDP.....	128	21.0	14	37	13	6	11	25	4	5	6
Santa Cruz County.....											
Nogales CCD.....	47,420	35.6	3,676	10,884	1,990	2,022	4,801	5,760	6,443	2,971	2,649
Nogales city.....	44,207	34.1	3,552	10,480	1,924	1,967	4,616	5,487	5,954	2,578	2,305
Amado CDP.....	295	47.5	13	45	7	18	14	34	63	19	24
Beyerville CDP.....	177	21.8	11	64	12	4	16	15	27	12	3
Kino Springs CDP.....	136	41.0	12	22	3	6	13	19	23	13	8
Nogales city.....	20,837	34.0	1,672	4,953	921	1,012	2,087	2,272	2,729	1,214	1,105
Rio Rico CDP.....	18,962	31.3	1,639	4,850	873	782	2,215	2,794	2,578	1,007	778
Tubac CDP.....	1,191	62.5	22	56	12	19	39	67	155	131	184

Table 1.

Age and Sex: 2010—Con.

[For information on confidentiality protection, nonsampling error, and definitions, see Selected Appendixes at <www.census.gov/prod/cen2010/cph-1-a.pdf>]

Age—Con			Age and sex						Percent of total population		State County County Subdivision Place
65 to 74 years	75 to 84 years	85 years and over	All ages		18 years and over		65 years and over		Under 18 years	65 years and over	
			Female	Males per 100 females	Total	Female	Total	Female			
4	0	0	19	110.5	33	16	4	1	17.5	10.0	Pima County—Con.
258	93	31	2,677	100.7	3,489	1,720	382	185	35.1	7.1	Tucson CCD—Con.
2,125	947	290	8,498	98.9	13,740	6,967	3,362	1,631	18.7	19.9	Summerhaven CDP
31,965	20,672	9,256	262,804	97.9	398,752	203,527	61,893	36,202	23.3	11.9	Summit CDP
1,037	734	269	1,747	86.1	3,125	1,684	2,040	1,079	3.9	62.7	Tanque Verde CDP
547	168	31	5,100	100.2	7,079	3,556	746	369	30.7	7.3	Tucson city
0	0	0	0	(X)	1	0	0	0	0.0	0.0	Tucson Estates CDP (part)
											Vail CDP
											Willow Canyon CDP
33,255	15,089	3,727	178,605	110.4	276,070	129,826	52,071	26,645	26.5	13.9	Pinal County
5,446	2,604	767	29,519	95.5	41,604	21,667	8,817	4,590	27.9	15.3	Casa Grande CCD
4,657	2,299	680	24,836	94.0	34,727	18,253	7,636	4,011	27.9	15.8	Casa Grande city (part)
0	0	0	3	66.7	3	1	0	0	40.0	0.0	Maricopa city (part)
1,272	666	155	8,246	96.8	11,376	5,881	2,093	1,134	29.9	12.9	Coolidge CCD
5	3	0	45	84.4	60	28	8	4	27.7	9.6	Casa Grande city (part)
691	391	118	6,020	94.5	7,954	4,199	1,200	686	32.1	10.2	Coolidge city (part)
0	0	0	0	(X)	1	0	0	0	0.0	0.0	Eloy city (part)
2,168	953	208	12,891	152.6	25,124	9,223	3,329	1,611	22.8	10.2	Eloy CCD
1,119	509	116	5,333	96.4	7,685	3,923	1,744	834	26.6	16.6	Arizona City CDP
23	12	4	154	97.4	227	115	39	18	25.3	12.8	Casa Grande city (part)
721	302	61	4,986	233.2	13,634	3,521	1,084	544	17.9	6.5	Eloy city (part)
22	17	2	129	109.3	202	104	41	20	25.2	15.2	Picacho CDP (part)
37	9	9	1,037	106.2	1,337	672	55	28	37.5	2.6	Red Rock CDP (part)
2,175	905	232	9,097	281.3	30,203	6,982	3,312	1,582	12.9	9.5	Florence CCD
71	16	8	301	97.3	443	230	95	48	25.4	16.0	Cactus Forest CDP
8	3	2	59	94.9	81	43	13	6	29.6	11.3	Coolidge city (part)
3	1	0	6	183.3	12	4	4	2	29.4	23.5	Eloy city (part)
1,468	690	172	4,569	458.2	23,749	3,755	2,330	1,090	6.9	9.1	Florence town (part)
0	0	0	0	(X)	0	0	0	0	(X)	(X)	Marana town (part)
30	6	1	86	133.7	159	74	37	19	20.9	18.4	Picacho CDP (part)
2	1	0	14	121.4	26	11	3	0	16.1	9.7	Red Rock CDP (part)
332	154	41	4,579	91.5	5,630	2,985	527	312	35.8	6.0	Gila River CCD
44	20	7	566	87.6	712	372	71	39	33.0	6.7	Blackwater CDP
54	24	5	721	92.5	909	472	83	47	34.5	6.0	Casa Blanca CDP
14	11	1	243	88.1	270	149	26	13	40.9	5.7	Goodyear Village CDP
6	6	2	197	89.8	249	144	14	11	33.4	3.7	Lower Santan Village CDP
4	1	1	87	94.3	102	58	6	4	39.6	3.6	Sacate Village CDP
123	54	20	1,403	90.4	1,706	907	197	123	36.2	7.4	Sacaton CDP
12	5	1	270	100.4	359	178	18	12	33.6	3.3	Sacaton Flats Village CDP
1	0	0	17	117.6	29	14	1	1	21.6	2.7	Santa Cruz CDP
17	14	2	343	92.1	394	206	33	18	40.2	5.0	Stotonic Village CDP
4	1	0	47	76.6	51	29	5	1	38.6	6.0	Sweet Water Village CDP
23	5	2	253	95.7	341	181	30	15	31.1	6.1	Upper Santan Village CDP
13	5	0	111	106.3	163	82	18	13	28.8	7.9	Wet Camp Village CDP
2,696	781	154	26,288	99.8	35,663	18,057	3,631	1,822	32.1	6.9	Maricopa-Stanfield CCD
25	9	2	454	89.9	498	262	36	17	42.2	4.2	Ak-Chin Village CDP
2,059	582	121	21,901	98.5	29,343	15,060	2,762	1,418	32.5	6.4	Maricopa city (part)
32	13	7	383	93.2	464	243	52	26	37.3	7.0	Stanfield CDP
14,091	6,675	1,732	77,284	97.1	108,869	55,973	22,498	11,744	28.5	14.8	North Pinal CCD
5,177	3,061	927	18,237	94.9	28,437	14,790	9,165	4,937	20.0	25.8	Apache Junction city (part)
0	0	0	14	135.7	18	6	0	0	45.5	0.0	Florence town (part)
2,631	1,127	172	5,273	92.7	9,120	4,755	3,930	1,940	10.2	38.7	Gold Canyon CDP
0	0	0	0	(X)	0	0	0	0	(X)	(X)	Hayden town (part)
216	121	48	988	97.4	1,443	735	385	210	26.0	19.7	Kearny town
39	6	1	224	100.4	342	175	46	23	23.8	10.2	Queen Creek town (part)
185	134	39	390	102.1	727	363	358	174	7.7	45.4	Queen Valley CDP
3,113	796	209	41,097	97.9	51,248	26,356	4,118	2,139	37.0	5.1	San Tan Valley CDP
284	221	50	1,433	98.0	2,167	1,085	555	298	23.6	19.6	Superior town
44	16	4	115	100.9	210	106	64	33	9.1	27.7	Top-of-the-World CDP (part)
5,048	2,341	435	10,421	95.9	17,258	8,872	7,824	3,825	15.5	38.3	San Manuel CCD
8	4	0	35	111.4	61	28	12	4	17.6	16.2	Campo Bonito CDP
89	60	21	472	103.2	709	339	170	88	26.1	17.7	Dudleyville CDP
129	70	21	718	98.6	1,005	506	220	111	29.5	15.4	Mammoth town
473	229	48	1,881	96.0	2,876	1,478	750	386	22.0	20.3	Oracle CDP
3,817	1,692	278	5,024	91.4	9,127	4,788	5,787	2,794	5.1	60.2	Saddlebrooke CDP
364	214	51	1,785	98.9	2,589	1,316	629	332	27.1	17.7	San Manuel CDP
0	0	0	0	(X)	0	0	0	0	(X)	(X)	Winkelman town (part)
27	10	3	280	94.6	343	186	40	25	37.1	7.3	Tohono O'odnam Nation CCD
19	4	1	135	99.3	169	86	24	15	37.2	8.9	Chuichu CDP
0	0	0	17	58.8	19	11	0	0	29.6	0.0	Kohatk CDP
0	0	0	6	66.7	5	3	0	0	50.0	0.0	Tat Momoli CDP
4	2	1	61	109.8	77	42	7	4	39.8	5.5	Vaiva Vo CDP
3,691	1,877	656	24,861	90.7	32,860	17,741	6,224	3,420	30.7	13.1	Santa Cruz County
3,122	1,637	585	23,206	90.5	30,175	16,352	5,344	2,974	31.7	12.1	Nogales CCD
29	24	5	145	103.4	237	119	58	33	19.7	19.7	Amado CDP
6	3	4	94	88.3	102	53	13	5	42.4	7.3	Beyerville CDP
10	6	1	62	119.4	102	53	17	9	25.0	12.5	Kino Springs CDP
1,520	979	373	11,260	85.1	14,212	7,960	2,872	1,717	31.8	13.8	Nogales city
976	336	134	9,687	95.7	12,473	6,561	1,446	738	34.2	7.6	Rio Rico CDP
314	143	49	624	90.9	1,113	592	506	262	6.5	42.5	Tubac CDP

Table 1.
Age and Sex: 2010—Con.

[For information on confidentiality protection, nonsampling error, and definitions, see Selected Appendixes at <www.census.gov/prod/cen2010/cph-1-a.pdf>]

State County County Subdivision Place	Total population	Median age	Age								
			Under 5 years	5 to 17 years	18 to 20 years	21 to 24 years	25 to 34 years	35 to 44 years	45 to 54 years	55 to 59 years	60 to 64 years
Santa Cruz County—Con.											
Nogales CCD—Con.											
Tumacacori-Carmen CDP.....	393	47.1	19	46	8	24	42	50	71	27	34
Patagonia CCD.....	3,213	55.1	124	404	66	55	185	273	489	393	344
Elgin CDP.....	161	52.7	8	25	2	2	7	25	29	21	19
Patagonia town.....	913	48.8	52	146	17	22	86	84	124	92	83
Sonoita CDP.....	818	56.8	21	90	20	6	33	52	139	125	68
Yavapai County.....	211,033	49.2	10,468	29,801	6,997	7,943	18,552	20,458	29,810	17,780	18,457
Ash Fork CCD.....	2,349	52.6	98	300	46	52	160	209	417	257	277
Ash Fork CDP.....	396	43.3	34	74	16	13	31	42	55	29	25
Seligman CDP.....	445	48.0	26	59	14	15	52	37	78	36	29
Camp Verde-Sedona CCD.....	36,611	51.5	1,654	4,769	886	1,089	3,077	3,498	5,473	3,455	3,606
Camp Verde town (part).....	10,873	44.0	633	1,797	382	448	1,094	1,221	1,552	796	802
Cornville CDP.....	3,280	50.1	146	464	86	84	276	314	598	388	324
Cottonwood city (part).....	60	57.5	5	1	3	1	6	3	8	12	8
Lake Montezuma CDP.....	4,706	44.9	307	763	141	160	499	489	674	409	408
Sedona city (part).....	7,189	54.9	231	711	138	188	517	662	1,169	781	840
Verde Village CDP (part).....	1,240	47.3	73	212	28	32	128	106	195	106	98
Village of Oak Creek (Big Park) CDP.....	6,147	59.2	161	547	64	102	362	463	829	636	726
Congress CCD.....	9,623	56.8	277	1,006	194	193	523	810	1,483	963	1,048
Black Canyon City CDP.....	2,837	52.3	96	345	69	71	174	313	490	303	280
Congress CDP.....	1,975	63.2	55	168	23	35	86	113	223	156	208
Cordes Lakes CDP (part).....	8	73.5	0	0	0	0	1	1	0	0	0
Peebles Valley CDP.....	428	63.2	6	18	8	1	10	22	65	45	59
Peoria city (part).....	7	49.5	0	0	0	2	0	1	2	1	0
Spring Valley CDP.....	1,148	54.3	44	142	23	27	77	111	169	109	94
Wickenburg town (part).....	0	0.0	0	0	0	0	0	0	0	0	0
Wilhoit CDP.....	868	53.9	21	106	25	20	68	71	142	86	101
Yarnell CDP.....	649	61.1	8	35	6	8	17	28	114	89	110
Cordes Lakes-Mayer CCD.....	6,550	50.6	292	902	216	202	464	673	1,084	646	606
Camp Verde town (part).....	0	0.0	0	0	0	0	0	0	0	0	0
Cordes Lakes CDP (part).....	2,625	49.5	149	349	96	99	177	271	416	195	220
Dewey-Humboldt town (part).....	1,314	52.9	46	192	41	27	80	136	195	145	128
Mayer CDP.....	1,497	51.2	62	199	48	49	113	136	288	167	149
Prescott Valley town (part).....	0	0.0	0	0	0	0	0	0	0	0	0
Mingus Mountain CCD.....	36,091	45.6	2,215	5,736	1,101	1,307	3,528	3,889	5,029	2,728	2,697
Camp Verde town (part).....	0	0.0	0	0	0	0	0	0	0	0	0
Chino Valley town (part).....	10	49.5	0	2	0	0	0	1	3	0	1
Clarkdale town.....	4,097	50.1	213	581	97	151	330	411	566	353	342
Cottonwood city (part).....	11,205	46.1	741	1,587	373	484	1,176	1,090	1,355	734	758
Dewey-Humboldt town (part).....	49	52.8	0	5	2	1	4	6	9	2	5
Jerome town.....	444	54.6	8	27	9	13	46	43	80	90	54
Prescott city (part).....	0	0.0	0	0	0	0	0	0	0	0	0
Prescott Valley town (part).....	6,255	45.4	400	1,033	123	176	635	721	846	431	572
Verde Village CDP (part).....	10,365	41.7	673	1,844	368	394	1,102	1,157	1,543	780	663
Prescott CCD.....	119,809	48.5	5,932	17,088	4,554	5,100	10,800	11,379	16,324	9,731	10,223
Bagdad CDP.....	1,876	30.1	172	449	60	101	298	257	287	107	62
Chino Valley town (part).....	10,807	44.8	681	1,798	324	383	1,055	1,192	1,541	831	821
Dewey-Humboldt town (part).....	2,531	47.5	113	438	66	88	223	250	412	216	243
Paulden CDP.....	5,231	43.4	312	963	178	184	507	583	804	469	449
Prescott city (part).....	39,843	54.1	1,250	4,151	1,968	1,935	2,938	3,157	5,030	3,352	3,789
Prescott Valley town (part).....	32,567	39.6	2,274	5,640	1,230	1,694	3,869	3,533	4,168	2,026	2,021
Williamson CDP.....	5,438	57.8	153	604	146	93	221	357	771	683	746
Yuma County.....	195,751	33.8	14,986	40,199	9,716	11,439	24,195	22,944	22,598	9,658	9,370
Somerton CCD.....	49,570	27.0	4,401	12,617	3,015	3,331	6,835	6,726	5,814	2,055	1,498
Gadsden CDP.....	678	33.3	53	147	45	32	74	86	101	39	34
Orange Grove Mobile Manor CDP.....	594	34.1	49	113	36	40	66	51	77	44	35
Rancho Mesa Verde CDP.....	625	24.6	49	180	46	42	61	77	94	20	24
San Luis city.....	25,505	25.5	2,359	7,057	1,614	1,547	3,182	3,512	3,109	973	659
Somerton city.....	14,287	25.5	1,562	3,888	665	904	2,138	1,815	1,411	560	419
Yuma city (part).....	2,446	29.1	4	9	330	513	832	447	241	39	20
Wellton CCD.....	7,184	46.1	404	1,226	250	271	647	706	946	466	556
Aztec CDP.....	47	25.5	7	15	1	0	7	5	3	0	0
Dateland CDP.....	416	42.3	14	95	25	18	28	44	71	26	28
Tacna CDP.....	602	38.6	39	130	24	31	57	67	90	36	50
Wellton town.....	2,882	55.5	130	390	88	89	237	196	295	166	275
Wellton Hills CDP.....	258	44.4	11	50	15	10	20	26	46	10	20
Yuma city (part).....	0	0.0	0	0	0	0	0	0	0	0	0
Yuma CCD.....	138,997	36.3	10,181	26,356	6,451	7,837	16,713	15,512	15,838	7,137	7,316
Avenue B and C CDP.....	4,176	33.2	361	914	218	220	452	481	518	233	220
Buckshot CDP.....	153	63.8	3	24	2	2	8	8	11	14	8
Donovan Estates CDP.....	1,508	29.1	155	374	80	84	171	159	178	108	74
Drysdale CDP.....	272	31.0	20	66	15	21	26	29	30	25	9
El Prado Estates CDP.....	504	33.3	28	144	30	17	46	83	71	24	20
Fortuna Foothills CDP.....	26,265	59.4	1,215	2,693	538	673	2,311	2,063	2,374	1,438	2,193
Martinez Lake CDP.....	798	37.6	78	167	19	12	98	109	97	62	57
Padre Ranchitos CDP.....	171	31.1	14	45	13	5	17	15	32	10	5
Wall Lane CDP.....	415	28.4	25	116	30	23	53	40	60	26	12
Yuma city (part).....	90,618	31.4	7,352	18,842	4,830	6,107	12,043	10,887	10,522	4,335	3,934

Table 1.

Age and Sex: 2010—Con.

[For information on confidentiality protection, nonsampling error, and definitions, see Selected Appendixes at <www.census.gov/prod/cen2010/cph-1-a.pdf>]

Age—Con			Age and sex						Percent of total population		State County County Subdivision Place
65 to 74 years	75 to 84 years	85 years and over	All ages		18 years and over		65 years and over		Under 18 years	65 years and over	
			Female	Males per 100 females	Total	Female	Total	Female			
49	17	6	204	92.6	328	173	72	37	16.5	18.3	Santa Cruz County—Con.
569	240	71	1,655	94.1	2,685	1,389	880	446	16.4	27.4	Nogales CCD—Con.
16	5	2	74	117.6	128	60	23	11	20.5	14.3	Tumacacori-Carmen CDP
112	68	27	485	88.2	715	373	207	106	21.7	22.7	Patagonia CCD
191	57	16	422	93.8	707	366	264	130	13.6	32.3	Elgin CDP
											Patagonia town
											Sonoita CDP
28,925	15,996	5,846	107,575	96.2	170,764	87,929	50,767	26,729	19.1	24.1	Yavapai County
370	134	29	1,150	104.3	1,951	944	533	239	16.9	22.7	Ash Fork CCD
42	29	6	191	107.3	288	136	77	34	27.3	19.4	Ash Fork CDP
48	39	12	238	87.0	360	183	99	54	19.1	22.2	Seligman CDP
5,193	2,835	1,076	18,833	94.4	30,188	15,729	9,104	4,803	17.5	24.9	Camp Verde-Sedona CCD
1,265	684	199	5,297	105.3	8,443	4,132	2,148	1,095	22.3	19.8	Camp Verde town (part)
385	168	47	1,656	98.1	2,670	1,357	600	295	18.6	18.3	Cornville CDP
6	6	1	30	100.0	54	29	13	7	10.0	21.7	Cottonwood city (part)
514	268	74	2,380	97.7	3,636	1,882	856	437	22.7	18.2	Lake Montezuma CDP
1,091	611	250	3,822	88.1	6,247	3,369	1,952	1,069	13.1	27.2	Sedona city (part)
148	66	48	630	96.8	955	497	262	146	23.0	21.1	Verde Village CDP (part)
1,162	723	372	3,387	81.5	5,439	3,010	2,257	1,250	11.5	36.7	Village of Oak Creek (Big Park) CDP
2,078	879	169	4,708	104.4	8,340	4,081	3,126	1,463	13.3	32.5	Congress CCD
465	178	53	1,373	106.6	2,396	1,160	696	328	15.5	24.5	Black Canyon City CDP
556	313	39	987	100.1	1,752	889	908	453	11.3	46.0	Congress CDP
3	1	2	4	100.0	8	4	6	3	0.0	75.0	Cordes Lakes CDP (part)
127	56	11	212	101.9	404	203	194	92	5.6	45.3	Peeples Valley CDP
1	0	0	4	75.0	7	4	1	0	0.0	14.3	Peoria city (part)
243	93	16	575	99.7	962	488	352	184	16.2	30.7	Spring Valley CDP
0	0	0	0	(X)	0	0	0	0	(X)	(X)	Wickenburg town (part)
157	57	14	413	110.2	741	347	228	102	14.6	26.3	Wilhoit CDP
162	55	17	326	99.1	606	298	234	93	6.6	36.1	Yarnell CDP
934	412	119	3,180	106.0	5,356	2,604	1,465	713	18.2	22.4	Cordes Lakes-Mayer CCD
0	0	0	0	(X)	0	0	0	0	(X)	(X)	Camp Verde town (part)
432	181	40	1,273	106.2	2,127	1,035	653	319	19.0	24.9	Cordes Lakes CDP (part)
207	93	24	645	103.7	1,076	537	324	161	18.1	24.7	Dewey-Humboldt town (part)
163	86	37	718	108.5	1,236	594	286	141	17.4	19.1	Mayer CDP
0	0	0	0	(X)	0	0	0	0	(X)	(X)	Prescott Valley town (part)
4,385	2,459	1,017	18,844	91.5	28,140	14,958	7,861	4,371	22.0	21.8	Mingus Mountain CCD
0	0	0	0	(X)	0	0	0	0	(X)	(X)	Camp Verde town (part)
2	1	0	4	150.0	8	4	3	2	20.0	30.0	Chino Valley town (part)
566	354	133	2,186	87.4	3,303	1,773	1,053	573	19.4	25.7	Clarkdale town
1,412	938	557	6,058	85.0	8,877	4,913	2,907	1,758	20.8	25.9	Cottonwood city (part)
11	4	0	27	81.5	44	24	15	9	10.2	30.6	Dewey-Humboldt town (part)
50	22	2	226	96.5	409	212	74	38	7.9	16.7	Jerome town
0	0	0	0	(X)	0	0	0	0	(X)	(X)	Prescott city (part)
910	337	71	3,219	94.3	4,822	2,510	1,318	650	22.9	21.1	Prescott Valley town (part)
980	639	222	5,329	94.5	7,848	4,109	1,841	1,033	24.3	17.8	Verde Village CDP (part)
15,965	9,277	3,436	60,860	96.9	96,789	49,613	28,678	15,140	19.2	23.9	Prescott CCD
42	35	6	838	123.9	1,255	573	83	42	33.1	4.4	Bagdad CDP
1,347	633	201	5,480	97.2	8,328	4,308	2,181	1,129	22.9	20.2	Chino Valley town (part)
305	141	36	1,229	105.9	1,980	961	482	237	21.8	19.0	Dewey-Humboldt town (part)
542	194	46	2,578	102.9	3,956	1,949	782	354	24.4	14.9	Paulden CDP
6,340	4,133	1,800	20,260	96.7	34,442	17,608	12,273	6,621	13.6	30.8	Prescott city (part)
3,246	2,081	785	16,788	94.0	24,653	12,884	6,112	3,381	24.3	18.8	Prescott Valley town (part)
1,130	426	108	2,765	96.7	4,681	2,372	1,664	783	13.9	30.6	Williamson CDP
17,377	10,515	2,754	97,746	100.3	140,566	70,515	30,646	15,835	28.2	15.7	Yuma County
1,962	1,055	261	23,990	106.6	32,552	15,600	3,278	1,685	34.3	6.6	Somerton CCD
31	30	6	340	99.4	478	241	67	31	29.5	9.9	Gadsden CDP
52	28	3	298	99.3	432	223	83	41	27.3	14.0	Orange Grove Mobile Manor CDP
20	12	0	320	95.3	396	199	32	20	36.6	5.1	Rancho Mesa Verde CDP
916	467	110	12,874	98.1	16,089	8,287	1,493	735	36.9	5.9	San Luis city
525	307	93	7,385	93.5	8,837	4,685	925	522	38.1	6.5	Somerton city
9	0	2	24	10,091.7	2,433	20	11	2	0.5	0.4	Yuma city (part)
1,076	549	87	3,496	105.5	5,554	2,703	1,712	775	22.7	23.8	Wellton CCD
7	2	0	23	104.3	25	14	9	5	46.8	19.1	Aztec CDP
41	22	4	196	112.2	307	150	67	25	26.2	16.1	Dateland CDP
30	38	10	290	107.6	433	212	78	37	28.1	13.0	Tacna CDP
683	287	46	1,461	97.3	2,362	1,182	1,016	476	18.0	35.3	Wellton town
27	19	4	129	100.0	197	95	50	22	23.6	19.4	Wellton Hills CDP
0	0	0	0	(X)	0	0	0	0	(X)	(X)	Yuma city (part)
14,339	8,911	2,406	70,260	97.8	102,460	52,212	25,656	13,375	26.3	18.5	Yuma CCD
299	208	52	2,085	100.3	2,901	1,442	559	266	30.5	13.4	Avenue B and C CDP
41	31	1	68	125.0	126	59	73	32	17.6	47.7	Buckshot CDP
89	25	11	772	95.3	979	532	125	66	35.1	8.3	Donovan Estates CDP
20	6	5	142	91.5	186	85	31	9	31.6	11.4	Drysdale CDP
20	19	2	259	94.6	332	173	41	19	34.1	8.1	El Prado Estates CDP
6,165	3,776	826	13,416	95.8	22,357	11,419	10,767	5,373	14.9	41.0	Fortuna Foothills CDP
59	26	14	403	98.0	553	277	99	57	30.7	12.4	Martinez Lake CDP
8	4	3	88	94.3	112	55	15	4	34.5	8.8	Padre Ranchitos CDP
23	5	2	203	104.4	274	141	30	19	34.0	7.2	Wall Lane CDP
6,346	4,105	1,315	45,722	98.2	64,424	32,890	11,766	6,417	28.9	13.0	Yuma city (part)

Table 2.
Age and Sex: 2010

[For information on confidentiality protection, nonsampling error, and definitions, see Selected Appendixes at <www.census.gov/prod/cen2010/cph-1-a.pdf>]

State County Place	Total population	Median age	Age								
			Under 5 years	5 to 17 years	18 to 20 years	21 to 24 years	25 to 34 years	35 to 44 years	45 to 54 years	55 to 59 years	60 to 64 years
Arizona	6,392,017	35.9	455,715	1,173,299	284,383	348,828	856,693	822,494	842,546	375,268	350,960
COUNTY											
Apache County.....	71,518	32.4	5,960	16,700	3,545	3,670	7,833	8,098	9,608	4,156	3,680
Cochise County.....	131,346	39.7	8,506	21,744	5,652	6,461	16,479	14,688	17,582	8,924	8,622
Coconino County.....	134,421	31.0	8,945	22,843	11,870	11,898	18,129	15,499	17,953	8,677	6,683
Gila County.....	53,597	47.9	3,059	8,412	1,766	2,003	4,501	5,156	7,517	4,222	4,511
Graham County.....	37,220	31.6	3,215	7,360	2,174	2,273	5,275	4,522	4,462	1,988	1,690
Greenlee County.....	8,437	34.8	655	1,808	298	403	1,073	1,024	1,181	557	422
La Paz County.....	20,489	53.9	1,028	2,650	553	603	1,598	1,668	2,422	1,451	1,833
Maricopa County.....	3,817,117	34.6	282,770	725,091	166,495	212,122	541,126	524,598	503,965	208,461	189,848
Mohave County.....	200,186	47.6	11,005	30,260	6,309	7,334	18,277	20,110	28,724	15,002	16,507
Navajo County.....	107,449	34.7	8,739	23,234	4,946	5,240	11,935	11,815	14,365	6,749	6,185
Pima County.....	980,263	37.7	62,521	162,795	49,406	58,385	126,173	115,795	131,528	63,918	58,449
Pinal County.....	375,770	35.3	30,182	69,518	12,666	17,032	56,746	50,359	44,388	20,754	22,054
Santa Cruz County.....	47,420	35.6	3,676	10,884	1,990	2,022	4,801	5,760	6,443	2,971	2,649
Yavapai County.....	211,033	49.2	10,468	29,801	6,997	7,943	18,552	20,458	29,810	17,780	18,457
Yuma County.....	195,751	33.8	14,986	40,199	9,716	11,439	24,195	22,944	22,598	9,658	9,370
PLACE											
Aguila CDP, Maricopa County.....	798	30.4	66	162	32	49	135	84	105	37	40
Ajo CDP, Pima County.....	3,304	51.7	182	431	82	141	333	273	373	228	268
Ak Chin CDP, Pima County.....	30	31.5	3	6	1	3	3	3	9	1	0
Ak-Chin Village CDP, Pinal County.....	862	23.7	119	245	37	48	117	120	83	37	20
Alamo Lake CDP, La Paz County.....	25	60.8	0	0	0	0	0	2	5	4	4
Ali Chuk CDP, Pima County.....	161	25.8	27	28	12	11	22	21	17	3	7
Ali Chukson CDP, Pima County.....	132	22.0	13	39	12	9	8	18	17	5	6
Ali Molina CDP, Pima County.....	71	30.3	8	17	6	3	4	8	11	4	3
Alpine CDP, Apache County.....	145	58.8	2	13	3	3	8	18	19	13	25
Amado CDP, Santa Cruz County.....	295	47.5	13	45	7	18	14	34	63	19	24
Anegam CDP, Pima County.....	151	25.1	18	38	11	8	13	25	12	7	4
Antares CDP, Mohave County.....	126	56.4	1	8	4	3	10	10	21	20	7
Anthem CDP, Maricopa County.....	21,700	36.8	1,587	5,564	558	447	2,120	4,012	2,871	1,071	1,267
Apache Junction city.....	35,840	47.5	1,942	5,177	1,097	1,277	3,472	3,835	4,622	2,355	2,718
Maricopa County (part).....	294	68.9	1	9	2	4	6	9	27	22	34
Pinal County (part).....	35,546	47.2	1,941	5,168	1,095	1,273	3,466	3,826	4,595	2,333	2,684
Arivaca CDP, Pima County.....	695	57.3	23	58	14	8	43	53	106	90	87
Arivaca Junction CDP, Pima County.....	1,090	35.3	77	266	46	38	114	127	163	62	69
Arizona City CDP, Pinal County.....	10,475	36.7	952	1,838	386	492	1,355	1,098	1,301	672	637
Arizona Village CDP, Mohave County.....	946	33.0	97	192	45	55	100	97	143	68	46
Arlington CDP, Maricopa County.....	194	47.0	10	40	5	3	11	24	35	21	13
Ash Fork CDP, Yavapai County.....	396	43.3	34	74	16	13	31	42	55	29	25
Avenue B and C CDP, Yuma County.....	4,176	33.2	361	914	218	220	452	481	518	233	220
Avondale city, Maricopa County.....	76,238	28.6	7,088	17,753	4,000	4,921	12,150	11,416	8,904	3,260	2,580
Avra Valley CDP, Pima County.....	6,050	40.3	366	1,124	244	269	616	809	1,001	446	394
Aztec CDP, Yuma County.....	47	25.5	7	15	1	0	7	5	3	0	0
Bagdad CDP, Yavapai County.....	1,876	30.1	172	449	60	101	298	257	287	107	62
Bear Flat CDP, Gila County.....	18	58.0	1	0	0	2	0	0	5	3	0
Beaver Dam CDP, Mohave County.....	1,962	50.8	114	291	57	50	156	169	241	128	186
Beaver Valley CDP, Gila County.....	231	54.3	7	33	4	6	14	21	35	25	26
Benson city, Cochise County.....	5,105	52.5	249	668	137	179	483	413	594	379	406
Beyerville CDP, Santa Cruz County.....	177	21.8	11	64	12	4	16	15	27	12	3
Bisbee city, Cochise County.....	5,575	48.8	286	686	213	205	536	566	847	505	576
Bitter Springs CDP, Coconino County.....	452	24.2	41	121	36	37	54	47	55	23	9
Black Canyon City CDP, Yavapai County.....	2,837	52.3	96	345	69	71	174	313	490	303	280
Blackwater CDP, Pinal County.....	1,062	29.6	102	248	47	62	131	151	150	50	50
Bluewater CDP, La Paz County.....	725	56.9	29	79	22	22	34	55	102	56	62
Bouse CDP, La Paz County.....	996	65.1	16	64	13	7	31	55	95	86	128
Bowie CDP, Cochise County.....	449	48.1	18	66	10	12	47	52	70	41	30
Brenda CDP, La Paz County.....	676	68.1	1	9	0	0	7	5	37	62	111
Bryce CDP, Graham County.....	175	31.3	16	53	7	2	18	24	20	8	13
Buckeye town, Maricopa County.....	50,876	30.7	4,617	10,935	1,799	2,623	9,550	7,979	5,437	2,338	2,191
Buckshot CDP, Yuma County.....	153	63.8	3	24	2	2	8	8	11	14	8
Bullhead City city, Mohave County.....	39,540	48.2	2,142	5,601	1,344	1,582	3,531	3,887	5,643	3,008	3,345
Burnside CDP, Apache County.....	537	28.0	51	137	33	24	75	61	64	30	15
Bylas CDP, Graham County.....	1,962	23.1	230	521	153	132	264	193	199	107	58
Cactus Flats CDP, Graham County.....	1,518	34.2	123	350	69	55	174	181	200	93	92
Cactus Forest CDP, Pinal County.....	594	43.7	32	119	17	11	50	76	100	48	46
Cameron CDP, Coconino County.....	885	29.7	69	192	72	57	107	105	95	44	48
Campo Bonito CDP, Pinal County.....	74	47.3	2	11	1	2	2	16	16	6	6
Camp Verde town, Yavapai County.....	10,873	44.0	633	1,797	382	448	1,094	1,221	1,552	796	802
Cane Beds CDP, Mohave County.....	448	29.2	57	101	26	27	38	43	58	18	12
Canyon Day CDP, Gila County.....	1,209	24.9	173	260	69	105	144	139	149	50	36

Table 2.

Age and Sex: 2010—Con.

[For information on confidentiality protection, nonsampling error, and definitions, see Selected Appendixes at <www.census.gov/prod/cen2010/cph-1-a.pdf>]

Age—Con			Age and sex						Percent of total population		State County Place
65 to 74 years	75 to 84 years	85 years and over	All ages		18 years and over		65 years and over		Under 18 years	65 years and over	
			Female	Males per 100 females	Total	Female	Total	Female			
497,892	280,539	103,400	3,216,194	98.7	4,763,003	2,419,084	881,831	480,136	25.5	13.8	Arizona
											COUNTY
5,176	2,324	768	35,840	99.5	48,858	24,641	8,268	4,448	31.7	11.6	Apache County
13,290	7,072	2,326	64,369	104.1	101,096	49,683	22,688	11,826	23.0	17.3	Cochise County
7,447	3,385	1,092	67,755	98.4	102,633	52,197	11,924	6,390	23.6	8.9	Coconino County
7,255	4,004	1,191	26,964	98.8	42,126	21,397	12,450	6,509	21.4	23.2	Gila County
2,388	1,429	444	17,243	115.9	26,645	12,033	4,261	2,290	28.4	11.4	Graham County
527	383	106	4,039	108.9	5,974	2,891	1,016	553	29.2	12.0	Greenlee County
4,205	2,093	385	9,939	106.1	16,811	8,172	6,683	3,128	18.0	32.6	La Paz County
255,388	148,199	59,054	1,928,652	97.9	2,809,256	1,435,711	462,641	257,605	26.4	12.1	Maricopa County
28,309	14,431	3,918	100,108	100.0	158,921	79,758	46,658	23,539	20.6	23.3	Mohave County
8,867	4,136	1,238	53,672	100.2	75,476	37,891	14,241	7,506	29.8	13.3	Navajo County
81,792	49,606	19,895	498,826	96.5	754,947	388,699	151,293	83,713	23.0	15.4	Pima County
33,255	15,089	3,727	178,605	110.4	276,070	129,826	52,071	26,645	26.5	13.9	Pinal County
3,691	1,877	656	24,861	90.7	32,860	17,741	6,224	3,420	30.7	13.1	Santa Cruz County
28,925	15,996	5,846	107,575	96.2	170,764	87,929	50,767	26,729	19.1	24.1	Yavapai County
17,377	10,515	2,754	97,746	100.3	140,566	70,515	30,646	15,835	28.2	15.7	Yuma County
											PLACE
49	30	9	350	128.0	570	232	88	40	28.6	11.0	Aguila CDP, Maricopa County
497	410	86	1,668	98.1	2,691	1,369	993	504	18.6	30.1	Ajo CDP, Pima County
0	0	1	14	114.3	21	9	1	1	30.0	3.3	Ak Chin CDP, Pima County
25	9	2	454	89.9	498	262	36	17	42.2	4.2	Ak-Chin Village CDP, Pinal County
7	3	0	10	150.0	25	10	10	4	0.0	40.0	Alamo Lake CDP, La Paz County
9	4	0	85	89.4	106	58	13	10	34.2	8.1	Ali Chuk CDP, Pima County
4	1	0	72	83.3	80	43	5	3	39.4	3.8	Ali Chukson CDP, Pima County
3	4	0	36	97.2	46	24	7	3	35.2	9.9	Ali Molina CDP, Pima County
25	13	3	68	113.2	130	61	41	17	10.3	28.3	Alpine CDP, Apache County
29	24	5	145	103.4	237	119	58	33	19.7	19.7	Amado CDP, Santa Cruz County
13	2	0	79	91.1	95	56	15	11	37.1	9.9	Anegam CDP, Pima County
26	12	4	60	110.0	117	56	42	19	7.1	33.3	Antares CDP, Mohave County
1,659	440	104	11,017	97.0	14,549	7,544	2,203	1,082	33.0	10.2	Anthem CDP, Maricopa County
5,261	3,126	958	18,409	94.7	28,721	14,961	9,345	5,063	19.9	26.1	Apache Junction city
84	65	31	172	70.9	284	171	180	126	3.4	61.2	Maricopa County (part)
5,177	3,061	927	18,237	94.9	28,437	14,790	9,165	4,937	20.0	25.8	Pinal County (part)
138	58	17	342	103.2	614	305	213	110	11.7	30.6	Arivaca CDP, Pima County
81	36	11	578	88.6	747	406	128	69	31.5	11.7	Arivaca Junction CDP, Pima County
1,119	509	116	5,333	96.4	7,685	3,923	1,744	834	26.6	16.6	Arizona City CDP, Pinal County
66	33	4	508	86.2	657	363	103	57	30.5	10.9	Arizona Village CDP, Mohave County
25	6	1	95	104.2	144	68	32	14	25.8	16.5	Arlington CDP, Maricopa County
42	29	6	191	107.3	288	136	77	34	27.3	19.4	Ash Fork CDP, Yavapai County
299	208	52	2,085	100.3	2,901	1,442	559	266	30.5	13.4	Avenue B and C CDP, Yuma County
2,722	1,143	301	38,394	98.6	51,397	26,240	4,166	2,330	32.6	5.5	Avondale city, Maricopa County
526	208	47	2,976	103.3	4,560	2,258	781	394	24.6	12.9	Avra Valley CDP, Pima County
7	2	0	23	104.3	25	14	9	5	46.8	19.1	Aztec CDP, Yuma County
42	35	6	838	123.9	1,255	573	83	42	33.1	4.4	Bagdad CDP, Yavapai County
2	4	1	9	100.0	17	8	7	2	5.6	38.9	Bear Flat CDP, Gila County
338	191	41	992	97.8	1,557	785	570	260	20.6	29.1	Beaver Dam CDP, Mohave County
40	20	0	112	106.3	191	95	60	30	17.3	26.0	Beaver Valley CDP, Gila County
857	532	208	2,634	93.8	4,188	2,177	1,597	861	18.0	31.3	Benson city, Cochise County
6	3	4	94	88.3	102	53	13	5	42.4	7.3	Beyerville CDP, Santa Cruz County
679	342	134	2,806	98.7	4,603	2,351	1,155	637	17.4	20.7	Bisbee city, Cochise County
15	10	4	248	82.3	290	161	29	19	35.8	6.4	Bitter Springs CDP, Coconino County
465	178	53	1,373	106.6	2,396	1,160	696	328	15.5	24.5	Black Canyon City CDP, Yavapai County
44	20	7	566	87.6	712	372	71	39	33.0	6.7	Blackwater CDP, Pinal County
147	97	20	367	97.5	617	315	264	138	14.9	36.4	Bluewater CDP, La Paz County
299	175	27	493	102.0	916	449	501	216	8.0	50.3	Bouse CDP, La Paz County
64	33	6	205	119.0	365	169	103	49	18.7	22.9	Bowie CDP, Cochise County
320	119	5	331	104.2	666	328	444	203	1.5	65.7	Brenda CDP, La Paz County
10	4	0	92	90.2	106	59	14	10	39.4	8.0	Bryce CDP, Graham County
2,533	708	166	23,115	120.1	35,324	15,503	3,407	1,726	30.6	6.7	Buckeye town, Maricopa County
41	31	1	68	125.0	126	59	73	32	17.6	47.7	Buckshot CDP, Yuma County
5,799	2,850	808	20,005	97.7	31,797	16,245	9,457	4,846	19.6	23.9	Bullhead City city, Mohave County
35	7	5	279	92.5	349	187	47	35	35.0	8.8	Burnside CDP, Apache County
76	24	5	1,021	92.2	1,211	637	105	58	38.3	5.4	Bylas CDP, Graham County
103	68	10	769	97.4	1,045	524	181	95	31.2	11.9	Cactus Flats CDP, Graham County
71	16	8	301	97.3	443	230	95	48	25.4	16.0	Cactus Forest CDP, Pinal County
58	27	11	449	97.1	624	330	96	61	29.5	10.8	Cameron CDP, Coconino County
8	4	0	35	111.4	61	28	12	4	17.6	16.2	Campo Bonito CDP, Pinal County
1,265	684	199	5,297	105.3	8,443	4,132	2,148	1,095	22.3	19.8	Camp Verde town, Yavapai County
54	13	1	217	106.5	290	137	68	31	35.3	15.2	Cane Beds CDP, Mohave County
66	17	1	621	94.7	776	410	84	53	35.8	6.9	Canyon Day CDP, Gila County

Table 2.
Age and Sex: 2010—Con.

[For information on confidentiality protection, nonsampling error, and definitions, see Selected Appendixes at <www.census.gov/prod/cen2010/cph-1-a.pdf>]

State County Place	Total population	Median age	Age								
			Under 5 years	5 to 17 years	18 to 20 years	21 to 24 years	25 to 34 years	35 to 44 years	45 to 54 years	55 to 59 years	60 to 64 years
PLACE—Con.											
Carefree town, Maricopa County.....	3,363	60.2	47	290	61	35	67	207	558	400	509
Carrizo CDP, Gila County.....	127	30.7	3	32	13	6	12	18	22	6	2
Casa Blanca CDP, Pinal County.....	1,388	26.5	144	335	82	99	165	166	184	70	60
Casa Grande city, Pinal County.....	48,571	36.0	3,857	9,700	1,910	2,212	5,996	5,706	5,602	2,852	3,053
Casas Adobes CDP, Pima County.....	66,795	41.6	3,535	10,198	2,525	3,469	8,486	7,868	9,816	5,025	4,511
Catalina CDP, Pima County.....	7,569	46.2	382	1,233	268	271	711	791	1,264	670	563
Catalina Foothills CDP, Pima County.....	50,796	51.9	1,628	6,995	1,329	1,766	3,668	4,781	8,215	4,907	4,847
Cave Creek town, Maricopa County.....	5,015	51.2	146	674	144	118	270	547	1,065	565	565
Cedar Creek CDP, Gila County.....	318	26.5	42	87	10	14	34	48	35	11	13
Centennial Park CDP, Mohave County.....	1,264	15.0	220	508	78	70	147	123	49	25	23
Central CDP, Graham County.....	645	31.1	60	173	26	30	69	69	79	36	27
Central Heights-Midland City CDP, Gila County.....	2,534	42.6	157	474	85	101	251	267	338	197	175
Chandler city, Maricopa County.....	236,123	34.1	17,837	47,228	8,936	11,780	35,474	39,110	34,603	12,446	10,291
Charco CDP, Pima County.....	52	31.0	6	8	2	4	10	4	10	4	1
Chiawuli Tak CDP, Pima County.....	78	25.5	5	25	6	3	12	5	13	1	2
Chilchinbito CDP, Navajo County.....	506	21.8	60	144	42	28	48	57	50	23	9
Chinle CDP, Apache County.....	4,518	25.3	468	1,285	270	212	572	510	535	184	175
Chino Valley town, Yavapai County.....	10,817	44.8	681	1,800	324	383	1,055	1,193	1,544	831	822
Chloride CDP, Mohave County.....	271	63.8	5	10	4	2	9	8	37	25	50
Christopher Creek CDP, Gila County.....	156	59.8	2	7	0	3	4	8	34	21	23
Chuichu CDP, Pinal County.....	269	28.9	18	82	14	8	32	32	40	11	8
Cibecue CDP, Navajo County.....	1,713	23.6	222	434	108	133	234	196	180	61	52
Cibola CDP, La Paz County.....	250	52.8	9	31	7	4	9	24	55	30	16
Cienega Springs CDP, La Paz County.....	1,798	53.1	59	204	36	41	130	154	349	171	153
Citrus Park CDP, Maricopa County.....	4,028	41.4	194	869	165	140	302	600	818	327	253
Clacks Canyon CDP, Mohave County.....	173	50.4	5	26	8	5	8	15	42	14	15
Clarkdale town, Yavapai County.....	4,097	50.1	213	581	97	151	330	411	566	353	342
Claypool CDP, Gila County.....	1,538	45.6	90	279	63	55	130	134	249	100	140
Clay Springs CDP, Navajo County.....	401	31.8	36	112	13	15	42	39	55	23	13
Clifton town, Greenlee County.....	3,311	30.0	317	739	123	201	522	407	395	168	125
Colorado City town, Mohave County.....	4,821	12.6	958	2,103	231	248	517	352	215	72	39
Comobabi CDP, Pima County.....	8	53.0	0	1	0	1	0	0	2	2	1
Concho CDP, Apache County.....	38	59.0	1	1	0	1	4	4	5	4	2
Congress CDP, Yavapai County.....	1,975	63.2	55	168	23	35	86	113	223	156	208
Coolidge city, Pinal County.....	11,825	31.0	1,160	2,630	535	579	1,671	1,360	1,490	618	569
Copper Hill CDP, Gila County.....	108	54.2	6	8	1	1	5	10	27	7	16
Cordes Lakes CDP, Yavapai County.....	2,633	49.5	149	349	96	99	178	272	416	195	220
Cornfields CDP, Apache County.....	255	28.8	19	65	20	16	26	31	22	7	8
Cornville CDP, Yavapai County.....	3,280	50.1	146	464	86	84	276	314	598	388	324
Corona de Tucson CDP, Pima County.....	5,675	34.6	492	1,219	129	156	885	897	790	346	291
Cottonwood CDP, Apache County.....	226	27.5	18	68	16	7	16	28	32	7	17
Cottonwood city, Yavapai County.....	11,265	46.2	746	1,588	376	485	1,182	1,093	1,363	746	766
Cowlic CDP, Pima County.....	135	21.8	18	36	12	11	16	19	13	2	3
Crozier CDP, Mohave County.....	14	59.0	0	0	0	0	2	0	4	1	2
Crystal Beach CDP, Mohave County.....	279	50.4	14	37	9	9	12	38	44	27	21
Cutter CDP, Gila County.....	74	25.5	3	24	5	4	8	9	12	0	5
Dateland CDP, Yuma County.....	416	42.3	14	95	25	18	28	44	71	26	28
Deer Creek CDP, Gila County.....	216	57.7	6	25	2	7	13	13	32	24	16
Del Muerto CDP, Apache County.....	329	27.9	26	88	19	22	38	40	35	13	16
Dennehotso CDP, Apache County.....	746	26.3	69	192	52	49	74	99	92	39	21
Desert Hills CDP, Mohave County.....	2,245	57.1	94	186	41	57	140	185	331	198	262
Dewey-Humboldt town, Yavapai County.....	3,894	49.3	159	635	109	116	307	392	616	363	376
Dilkon CDP, Navajo County.....	1,184	24.4	110	343	68	80	148	141	134	44	35
Dolan Springs CDP, Mohave County.....	2,033	57.5	51	199	41	44	92	138	343	210	233
Doney Park CDP, Coconino County.....	5,395	37.1	357	1,169	222	214	584	726	968	481	334
Donovan Estates CDP, Yuma County.....	1,508	29.1	155	374	80	84	171	159	178	108	74
Douglas city, Cochise County.....	17,378	32.2	1,299	3,601	835	981	2,591	2,308	2,158	876	728
Dragoon CDP, Cochise County.....	209	55.4	8	24	4	4	6	21	36	23	25
Drexel Heights CDP, Pima County.....	27,749	33.0	2,163	6,239	1,293	1,448	3,469	3,548	3,729	1,743	1,434
Dripping Springs CDP, Gila County.....	235	47.3	10	31	9	8	22	23	53	29	11
Drysdale CDP, Yuma County.....	272	31.0	20	66	15	21	26	29	30	25	9
Dudleyville CDP, Pinal County.....	959	41.9	49	201	45	31	79	104	149	62	69
Duncan town, Greenlee County.....	696	42.5	35	147	20	24	56	95	122	42	46
Eagar town, Apache County.....	4,885	34.9	420	1,054	190	215	572	484	709	326	276
East Fork CDP, Navajo County.....	699	22.6	91	175	59	54	80	89	61	16	31
East Globe CDP, Gila County.....	226	24.7	30	57	13	15	22	29	36	9	3
East Verde Estates CDP, Gila County.....	170	57.2	4	15	5	4	3	11	32	28	20
Ehrenberg CDP, La Paz County.....	1,470	43.3	77	248	70	72	142	171	250	108	92
El Capitan CDP, Gila County.....	37	54.5	0	1	1	2	4	3	8	6	3
Elephant Head CDP, Pima County.....	612	50.0	24	94	33	19	35	51	107	79	76
Elfrida CDP, Cochise County.....	459	42.3	24	95	21	23	31	45	65	28	36
Elgin CDP, Santa Cruz County.....	161	52.7	8	25	2	2	7	25	29	21	19

Table 2.

Age and Sex: 2010—Con.

[For information on confidentiality protection, nonsampling error, and definitions, see Selected Appendixes at <www.census.gov/prod/cen2010/cph-1-a.pdf>]

Age—Con			Age and sex						Percent of total population		State County Place
65 to 74 years	75 to 84 years	85 years and over	All ages		18 years and over		65 years and over		Under 18 years	65 years and over	
			Female	Males per 100 females	Total	Female	Total	Female			
PLACE—Con.											
711	350	128	1,725	95.0	3,026	1,565	1,189	583	10.0	35.4	Carefree town, Maricopa County
5	8	0	61	108.2	92	45	13	11	27.6	10.2	Carrizo CDP, Gila County
54	24	5	721	92.5	909	472	83	47	34.5	6.0	Casa Blanca CDP, Pinal County
4,685	2,314	684	25,035	94.0	35,014	18,396	7,683	4,033	27.9	15.8	Casa Grande city, Pinal County
5,311	3,718	2,333	35,026	90.7	53,062	28,279	11,362	6,697	20.6	17.0	Casas Adobes CDP, Pima County
807	450	159	3,840	97.1	5,954	3,097	1,416	758	21.3	18.7	Catalina CDP, Pima County
6,776	4,188	1,696	26,518	91.6	42,173	22,317	12,660	6,682	17.0	24.9	Catalina Foothills CDP, Pima County
654	206	61	2,541	97.4	4,195	2,142	921	433	16.4	18.4	Cave Creek town, Maricopa County
17	7	0	158	101.3	189	100	24	12	40.6	7.5	Cedar Creek CDP, Gila County
13	5	3	695	81.9	536	307	21	10	57.6	1.7	Centennial Park CDP, Mohave County
40	28	8	316	104.1	412	210	76	44	36.1	11.8	Central CDP, Graham County
282	143	64	1,297	95.4	1,903	992	489	270	24.9	19.3	Central Heights-Midland City CDP, Gila County
11,133	5,279	2,006	120,184	96.5	171,058	88,453	18,418	10,475	27.6	7.8	Chandler city, Maricopa County
1	1	1	25	108.0	38	20	3	2	26.9	5.8	Charco CDP, Pima County
4	2	0	38	105.3	48	25	6	5	38.5	7.7	Chiauwili Tak CDP, Pima County
21	19	5	270	87.4	302	158	45	18	40.3	8.9	Chilchinbito CDP, Navajo County
188	70	49	2,409	87.5	2,765	1,526	307	179	38.8	6.8	Chinle CDP, Apache County
1,349	634	201	5,484	97.2	8,336	4,312	2,184	1,131	22.9	20.2	Chino Valley town, Yavapai County
82	33	6	129	110.1	256	120	121	49	5.5	44.6	Chloride CDP, Mohave County
38	14	2	83	88.0	147	76	54	25	5.8	34.6	Christopher Creek CDP, Gila County
19	4	1	135	99.3	169	86	24	15	37.2	8.9	Chuichu CDP, Pinal County
55	33	5	870	96.9	1,057	537	93	61	38.3	5.4	Cibecue CDP, Navajo County
41	21	3	125	100.0	210	101	65	30	16.0	26.0	Cibola CDP, La Paz County
308	152	41	886	102.9	1,535	765	501	237	14.6	27.9	Cienega Springs CDP, La Paz County
237	90	33	2,029	98.5	2,965	1,494	360	185	26.4	8.9	Citrus Park CDP, Maricopa County
20	13	2	91	90.1	142	74	35	16	17.9	20.2	Clacks Canyon CDP, Mohave County
566	354	133	2,186	87.4	3,303	1,773	1,053	573	19.4	25.7	Clarkdale town, Yavapai County
181	83	34	809	90.1	1,169	629	298	166	24.0	19.4	Claypool CDP, Gila County
28	23	2	192	108.9	253	126	53	29	36.9	13.2	Clay Springs CDP, Navajo County
131	128	55	1,614	105.1	2,255	1,107	314	196	31.9	9.5	Clifton town, Greenlee County
60	15	11	2,518	91.5	1,760	981	86	53	63.5	1.8	Colorado City town, Mohave County
0	1	0	4	100.0	7	3	1	1	12.5	12.5	Comobabi CDP, Pima County
8	3	5	14	171.4	36	14	16	7	5.3	42.1	Concho CDP, Apache County
556	313	39	987	100.1	1,752	889	908	453	11.3	46.0	Congress CDP, Yavapai County
699	394	120	6,079	94.5	8,035	4,242	1,213	692	32.1	10.3	Coolidge city, Pinal County
23	3	1	53	103.8	94	47	27	12	13.0	25.0	Copper Hill CDP, Gila County
435	182	42	1,277	106.2	2,135	1,039	659	322	18.9	25.0	Cordes Lakes CDP, Yavapai County
15	14	12	122	109.0	171	76	41	13	32.9	16.1	Cornfields CDP, Apache County
385	168	47	1,656	98.1	2,670	1,357	600	295	18.6	18.3	Cornville CDP, Yavapai County
331	104	35	2,859	98.5	3,964	2,018	470	230	30.1	8.3	Corona de Tucson CDP, Pima County
14	1	2	114	98.2	140	73	17	9	38.1	7.5	Cottonwood CDP, Apache County
1,418	944	558	6,088	85.0	8,931	4,942	2,920	1,765	20.7	25.9	Cottonwood city, Yavapai County
3	1	1	74	82.4	81	45	5	4	40.0	3.7	Cowlic CDP, Pima County
3	2	0	7	100.0	14	7	5	3	0.0	35.7	Crozier CDP, Mohave County
51	13	4	136	105.1	228	109	68	37	18.3	24.4	Crystal Beach CDP, Mohave County
2	0	2	35	111.4	47	24	4	2	36.5	5.4	Cutter CDP, Gila County
41	22	4	196	112.2	307	150	67	25	26.2	16.1	Dateland CDP, Yuma County
45	31	2	107	101.9	185	95	78	42	14.4	36.1	Deer Creek CDP, Gila County
21	5	6	164	100.6	215	113	32	20	34.7	9.7	Del Muerto CDP, Apache County
40	15	4	365	104.4	485	236	59	31	35.0	7.9	Dennehotso CDP, Apache County
469	226	56	1,123	99.9	1,965	976	751	371	12.5	33.5	Desert Hills CDP, Mohave County
523	238	60	1,901	104.8	3,100	1,522	821	407	20.4	21.1	Dewey-Humboldt town, Yavapai County
47	28	6	626	89.1	731	398	81	49	38.3	6.8	Dilkon CDP, Navajo County
388	238	56	987	106.0	1,783	864	682	337	12.3	33.5	Dolan Springs CDP, Mohave County
242	72	26	2,724	98.1	3,869	1,981	340	171	28.3	6.3	Doney Park CDP, Coconino County
89	25	11	772	95.3	979	532	125	66	35.1	8.3	Donovan Estates CDP, Yuma County
1,024	693	284	7,875	120.7	12,478	5,487	2,001	1,135	28.2	11.5	Douglas city, Cochise County
32	20	6	100	109.0	177	87	58	26	15.3	27.8	Dragoon CDP, Cochise County
1,645	799	239	14,151	96.1	19,347	10,008	2,683	1,444	30.3	9.7	Drexel Heights CDP, Pima County
23	16	0	107	119.6	194	90	39	19	17.4	16.6	Dripping Springs CDP, Gila County
20	6	5	142	91.5	186	85	31	9	31.6	11.4	Drysdale CDP, Yuma County
89	60	21	472	103.2	709	339	170	88	26.1	17.7	Dudleyville CDP, Pinal County
66	35	8	337	106.5	514	260	109	54	26.1	15.7	Duncan town, Greenlee County
403	171	65	2,471	97.7	3,411	1,730	639	328	30.2	13.1	Eagar town, Apache County
27	11	5	355	96.9	433	226	43	25	38.1	6.2	East Fork CDP, Navajo County
8	4	0	117	93.2	139	72	12	7	38.5	5.3	East Globe CDP, Gila County
31	14	3	88	93.2	151	80	48	27	11.2	28.2	East Verde Estates CDP, Gila County
167	62	11	665	121.1	1,145	525	240	97	22.1	16.3	Ehrenberg CDP, La Paz County
8	1	0	15	146.7	36	15	9	4	2.7	24.3	El Capitan CDP, Gila County
78	12	4	302	102.6	494	253	94	37	19.3	15.4	Elephant Head CDP, Pima County
54	25	12	227	102.2	340	171	91	37	25.9	19.8	Elfrida CDP, Cochise County
16	5	2	74	117.6	128	60	23	11	20.5	14.3	Elgin CDP, Santa Cruz County

Table 2.
Age and Sex: 2010—Con.

[For information on confidentiality protection, nonsampling error, and definitions, see Selected Appendixes at <www.census.gov/prod/cen2010/cph-1-a.pdf>]

State County Place	Total population	Median age	Age								
			Under 5 years	5 to 17 years	18 to 20 years	21 to 24 years	25 to 34 years	35 to 44 years	45 to 54 years	55 to 59 years	60 to 64 years
PLACE—Con.											
El Mirage city, Maricopa County.....	31,797	28.1	3,339	7,939	1,295	1,777	5,625	4,501	3,144	1,129	999
Eloy city, Pinal County.....	16,631	32.7	891	2,093	787	1,551	3,801	2,847	2,121	754	698
El Prado Estates CDP, Yuma County.....	504	33.3	28	144	30	17	46	83	71	24	20
First Mesa CDP, Navajo County.....	1,555	32.8	132	348	80	73	188	187	227	79	89
Flagstaff city, Coconino County.....	65,870	26.6	3,986	9,569	8,781	8,462	10,262	7,311	7,349	3,442	2,475
Florence town, Pinal County.....	25,536	36.2	466	1,303	1,150	2,369	6,724	5,419	3,672	1,118	985
Flowing Springs CDP, Gila County.....	42	59.3	1	2	0	0	0	3	6	12	5
Flowing Wells CDP, Pima County.....	16,419	39.1	1,073	2,813	675	818	1,983	2,066	2,281	1,021	906
Fort Apache CDP, Navajo County.....	143	39.3	10	27	14	7	6	21	29	8	8
Fort Defiance CDP, Apache County.....	3,624	29.9	316	887	189	212	425	440	480	212	167
Fort Mohave CDP, Mohave County.....	14,364	48.3	719	2,174	443	433	1,247	1,560	2,122	1,064	1,278
Fort Thomas CDP, Graham County.....	374	49.6	19	59	5	12	43	32	56	22	35
Fortuna Foothills CDP, Yuma County.....	26,265	59.4	1,215	2,693	538	673	2,311	2,063	2,374	1,438	2,193
Fort Valley CDP, Coconino County.....	779	41.4	36	174	32	14	56	113	148	80	57
Fountain Hills town, Maricopa County.....	22,489	53.9	680	2,550	517	534	1,297	2,258	3,795	2,181	2,419
Franklin CDP, Greenlee County.....	92	42.5	4	20	1	4	7	14	13	5	5
Fredonia town, Coconino County.....	1,314	37.6	100	265	43	62	145	160	203	71	71
Freedom Acres CDP, Gila County.....	84	58.7	1	7	4	0	3	1	15	13	13
Gadsden CDP, Yuma County.....	678	33.3	53	147	45	32	74	86	101	39	34
Ganado CDP, Apache County.....	1,210	29.4	103	301	62	73	143	121	170	66	62
Geronimo Estates CDP, Gila County.....	60	52.0	3	10	0	0	6	10	7	3	4
Gila Bend town, Maricopa County.....	1,922	32.7	182	388	100	78	276	232	263	117	99
Gila Crossing CDP, Maricopa County.....	621	22.1	71	187	42	35	83	83	58	26	16
Gilbert town, Maricopa County.....	208,453	31.9	17,813	49,117	7,636	8,960	30,765	35,615	28,327	9,538	8,054
Gisela CDP, Gila County.....	570	46.4	32	89	19	18	58	58	83	54	43
Glendale city, Maricopa County.....	226,721	32.5	17,198	46,308	11,510	14,262	31,129	29,828	32,080	12,998	10,648
Globe city, Gila County.....	7,532	41.9	451	1,313	269	324	804	896	1,021	552	520
Gold Canyon CDP, Pinal County.....	10,159	60.9	254	785	148	148	435	711	1,371	1,011	1,366
Golden Shores CDP, Mohave County.....	2,047	59.3	34	210	37	38	90	131	327	181	220
Golden Valley CDP, Mohave County.....	8,370	52.7	351	1,079	176	187	608	717	1,438	763	902
Goodyear city, Maricopa County.....	65,275	34.9	4,783	12,862	2,772	3,160	9,136	10,188	8,266	3,400	3,643
Goodyear Village CDP, Pinal County.....	457	22.4	57	130	25	38	49	48	55	18	11
Grand Canyon Village CDP, Coconino County.....	2,004	39.0	81	137	144	218	314	297	397	201	127
Grand Canyon West CDP, Mohave County.	2	70.5	0	0	0	0	0	0	0	0	1
Greasewood CDP, Navajo County.....	547	26.1	40	160	38	30	66	75	55	27	25
Green Valley CDP, Pima County.....	21,391	71.2	98	295	74	107	260	332	886	1,215	2,721
Greer CDP, Apache County.....	41	51.8	1	5	0	0	3	5	8	6	8
Guadalupe town, Maricopa County.....	5,523	27.2	572	1,413	265	332	772	637	635	270	177
Gu Oidak CDP, Pima County.....	188	33.0	10	40	19	7	19	20	25	18	13
Hackberry CDP, Mohave County.....	68	62.1	0	6	1	0	0	7	9	7	14
Haigler Creek CDP, Gila County.....	19	69.5	0	0	0	0	0	0	5	0	3
Haivana Nakya CDP, Pima County.....	96	26.0	11	25	6	4	18	9	10	6	2
Hard Rock CDP, Navajo County.....	94	30.0	9	27	1	6	14	7	12	3	4
Hayden town.....	662	40.0	46	122	41	26	53	81	69	51	51
Gila County (part).....	662	40.0	46	122	41	26	53	81	69	51	51
Pinal County (part).....	0	0.0	0	0	0	0	0	0	0	0	0
Heber-Overgaard CDP, Navajo County.....	2,822	53.1	165	387	65	74	204	208	394	229	301
Holbrook city, Navajo County.....	5,053	33.0	412	1,011	271	306	641	646	693	285	228
Hondah CDP, Navajo County.....	812	23.5	86	239	47	50	112	116	74	30	22
Hotevilla-Bacavi CDP, Navajo County.....	957	34.5	83	204	56	35	107	98	144	57	52
Houck CDP, Apache County.....	1,024	30.9	77	239	63	65	97	124	145	54	54
Huachuca City town, Cochise County.....	1,853	35.3	173	325	66	101	254	208	250	123	115
Hunter Creek CDP, Gila County.....	48	61.0	2	3	1	0	2	1	5	9	6
Icehouse Canyon CDP, Gila County.....	677	39.2	55	133	18	26	78	68	90	46	58
Indian Wells CDP, Navajo County.....	255	27.1	22	73	21	8	29	25	29	14	9
Jakes Corner CDP, Gila County.....	76	62.7	0	1	2	4	0	4	12	3	16
Jeddito CDP, Navajo County.....	293	29.1	18	84	20	11	35	35	39	16	17
Jerome town, Yavapai County.....	444	54.6	8	27	9	13	46	43	80	90	54
Joseph City CDP, Navajo County.....	1,386	28.1	161	360	60	64	152	128	192	79	57
Kachina Village CDP, Coconino County.....	2,622	37.4	199	444	76	125	382	399	470	212	161
Kaibab CDP, Mohave County.....	124	24.0	17	35	3	8	13	15	9	12	4
Kaibito CDP, Coconino County.....	1,522	23.0	171	452	102	81	201	166	174	54	29
Kaka CDP, Maricopa County.....	141	28.5	16	31	9	8	19	20	12	7	5
Katherine CDP, Mohave County.....	103	56.8	1	7	0	2	10	5	23	10	7
Kayenta CDP, Navajo County.....	5,189	24.8	496	1,520	301	292	615	646	619	258	199
Keams Canyon CDP, Navajo County.....	304	35.5	23	71	15	6	35	33	39	31	19
Kearny town, Pinal County.....	1,950	41.8	117	390	77	54	185	195	232	143	172
Kingman city, Mohave County.....	28,068	41.7	1,786	4,750	1,041	1,281	3,069	3,164	3,868	1,903	1,857
Kino Springs CDP, Santa Cruz County.....	136	41.0	12	22	3	6	13	19	23	13	8

Table 2.

Age and Sex: 2010—Con.

[For information on confidentiality protection, nonsampling error, and definitions, see Selected Appendixes at <www.census.gov/prod/cen2010/cph-1-a.pdf>]

Age—Con			Age and sex						Percent of total population		State County Place
65 to 74 years	75 to 84 years	85 years and over	All ages		18 years and over		65 years and over		Under 18 years	65 years and over	
			Female	Males per 100 females	Total	Female	Total	Female			
PLACE—Con.											
1,340	580	129	16,037	98.3	20,519	10,538	2,049	1,094	35.5	6.4	El Mirage city, Maricopa County
724	303	61	4,992	233.2	13,647	3,525	1,088	546	17.9	6.5	Eloy city, Pinal County
20	19	2	259	94.6	332	173	41	19	34.1	8.1	El Prado Estates CDP, Yuma County
89	49	14	803	93.6	1,075	563	152	90	30.9	9.8	First Mesa CDP, Navajo County
2,566	1,181	486	33,352	97.5	52,315	26,732	4,233	2,347	20.6	6.4	Flagstaff city, Coconino County
1,468	690	172	4,583	457.2	23,767	3,761	2,330	1,090	6.9	9.1	Florence town, Pinal County
7	5	1	20	110.0	39	19	13	5	7.1	31.0	Flowing Springs CDP, Gila County
1,447	1,002	334	8,423	94.9	12,533	6,535	2,783	1,668	23.7	16.9	Flowing Wells CDP, Pima County
10	3	0	77	85.7	106	60	13	8	25.9	9.1	Fort Apache CDP, Navajo County
207	72	17	1,857	95.2	2,421	1,257	296	174	33.2	8.2	Fort Defiance CDP, Apache County
2,157	975	192	7,267	97.7	11,471	5,833	3,324	1,641	20.1	23.1	Fort Mohave CDP, Mohave County
55	31	5	180	107.8	296	143	91	41	20.9	24.3	Fort Thomas CDP, Graham County
6,165	3,776	826	13,416	95.8	22,357	11,419	10,767	5,373	14.9	41.0	Fortuna Foothills CDP, Yuma County
55	9	5	382	103.9	569	288	69	34	27.0	8.9	Fort Valley CDP, Coconino County
3,647	1,899	712	11,748	91.4	19,259	10,202	6,258	3,229	14.4	27.8	Fountain Hills town, Maricopa County
8	11	0	38	142.1	68	27	19	9	26.1	20.7	Franklin CDP, Greenlee County
112	70	12	658	99.7	949	486	194	108	27.8	14.8	Fredonia town, Coconino County
13	11	3	43	95.3	76	38	27	16	9.5	32.1	Freedom Acres CDP, Gila County
31	30	6	340	99.4	478	241	67	31	29.5	9.9	Gadsden CDP, Yuma County
81	22	6	648	86.7	806	431	109	64	33.4	9.0	Ganado CDP, Apache County
13	3	1	29	106.9	47	24	17	7	21.7	28.3	Geronimo Estates CDP, Gila County
110	63	14	921	108.7	1,352	647	187	100	29.7	9.7	Gila Bend town, Maricopa County
15	5	0	329	88.8	363	195	20	12	41.5	3.2	Gila Crossing CDP, Maricopa County
8,477	3,152	999	105,819	97.0	141,523	73,033	12,628	6,849	32.1	6.1	Gilbert town, Maricopa County
69	41	6	282	102.1	449	219	116	61	21.2	20.4	Gisela CDP, Gila County
11,980	6,022	2,758	115,334	96.6	163,215	84,240	20,760	12,002	28.0	9.2	Glendale city, Maricopa County
726	467	189	3,796	98.4	5,768	2,892	1,382	785	23.4	18.3	Globe city, Gila County
2,631	1,127	172	5,273	92.7	9,120	4,755	3,930	1,940	10.2	38.7	Gold Canyon CDP, Pinal County
460	254	65	1,007	103.3	1,803	894	779	376	11.9	38.1	Golden Shores CDP, Mohave County
1,436	605	108	4,048	106.8	6,940	3,374	2,149	1,006	17.1	25.7	Golden Valley CDP, Mohave County
4,869	1,753	443	34,651	88.4	47,630	26,086	7,065	3,644	27.0	10.8	Goodyear city, Maricopa County
14	11	1	243	88.1	270	149	26	13	40.9	5.7	Goodyear Village CDP, Pinal County
76	10	2	958	109.2	1,786	855	88	40	10.9	4.4	Grand Canyon Village CDP, Coconino County
0	1	0	0	(X)	2	0	1	0	0.0	50.0	Grand Canyon West CDP, Mohave County
18	11	2	274	99.6	347	174	31	17	36.6	5.7	Greasewood CDP, Navajo County
7,477	5,747	2,179	11,837	80.7	20,998	11,644	15,403	8,294	1.8	72.0	Green Valley CDP, Pima County
2	1	2	20	105.0	35	18	5	2	14.6	12.2	Greer CDP, Apache County
278	141	31	2,785	98.3	3,538	1,799	450	251	35.9	8.1	Guadalupe town, Maricopa County
11	5	1	94	100.0	138	70	17	9	26.6	9.0	Gu Oidak CDP, Pima County
17	5	2	31	119.4	62	30	24	9	8.8	35.3	Hackberry CDP, Mohave County
7	2	2	8	137.5	19	8	11	6	0.0	57.9	Haigler Creek CDP, Gila County
4	1	0	49	95.9	60	31	5	4	37.5	5.2	Haivana Nakya CDP, Pima County
6	2	3	51	84.3	58	35	11	7	38.3	11.7	Hard Rock CDP, Navajo County
67	41	14	338	95.9	494	254	122	78	25.4	18.4	Hayden town
67	41	14	338	95.9	494	254	122	78	25.4	18.4	Gila County (part)
0	0	0	0	(X)	0	0	0	0	(X)	(X)	Pinal County (part)
537	204	54	1,394	102.4	2,270	1,114	795	373	19.6	28.2	Heber-Overgaard CDP, Navajo County
342	164	54	2,484	103.4	3,630	1,766	560	312	28.2	11.1	Holbrook city, Navajo County
29	7	0	411	97.6	487	253	36	16	40.0	4.4	Hondah CDP, Navajo County
76	33	12	482	98.5	670	338	121	73	30.0	12.6	Hotevilla-Bacavi CDP, Navajo County
68	23	15	532	92.5	708	374	106	63	30.9	10.4	Houck CDP, Apache County
143	74	21	948	95.5	1,355	717	238	130	26.9	12.8	Huachuca City town, Cochise County
15	4	0	25	92.0	43	23	19	9	10.4	39.6	Hunter Creek CDP, Gila County
61	34	10	328	106.4	489	244	105	51	27.8	15.5	Icehouse Canyon CDP, Gila County
16	8	1	138	84.8	160	84	25	15	37.3	9.8	Indian Wells CDP, Navajo County
22	11	1	34	123.5	75	34	34	14	1.3	44.7	Jakes Corner CDP, Gila County
8	7	3	156	87.8	191	109	18	11	34.8	6.1	Jeddito CDP, Navajo County
50	22	2	226	96.5	409	212	74	38	7.9	16.7	Jerome town, Yavapai County
77	49	7	724	91.4	865	459	133	71	37.6	9.6	Joseph City CDP, Navajo County
118	28	8	1,289	103.4	1,979	983	154	65	24.5	5.9	Kachina Village CDP, Coconino County
5	3	0	66	87.9	72	42	8	5	41.9	6.5	Kaibab CDP, Mohave County
60	25	7	771	97.4	899	466	92	49	40.9	6.0	Kaibito CDP, Coconino County
11	3	0	67	110.4	94	52	14	9	33.3	9.9	Kaka CDP, Maricopa County
21	10	7	44	134.1	95	43	38	20	7.8	36.9	Katherine CDP, Mohave County
168	50	25	2,720	90.8	3,173	1,730	243	140	38.9	4.7	Kayenta CDP, Navajo County
14	12	6	157	93.6	210	117	32	17	30.9	10.5	Keams Canyon CDP, Navajo County
216	121	48	988	97.4	1,443	735	385	210	26.0	19.7	Kearny town, Pinal County
2,991	1,751	607	14,340	95.7	21,532	11,122	5,349	2,898	23.3	19.1	Kingman city, Mohave County
10	6	1	62	119.4	102	53	17	9	25.0	12.5	Kino Springs CDP, Santa Cruz County

Table 2.

Age and Sex: 2010—Con.

[For information on confidentiality protection, nonsampling error, and definitions, see Selected Appendixes at <www.census.gov/prod/cen2010/cph-1-a.pdf>]

State County Place	Total population	Median age	Age								
			Under 5 years	5 to 17 years	18 to 20 years	21 to 24 years	25 to 34 years	35 to 44 years	45 to 54 years	55 to 59 years	60 to 64 years
PLACE—Con.											
Klagetoh CDP, Apache County.....	242	26.5	22	73	13	10	31	24	23	11	12
Kohatk CDP, Pinal County.....	27	23.8	3	5	3	4	3	1	6	1	1
Kohls Ranch CDP, Gila County.....	46	60.0	0	7	1	0	0	3	9	3	5
Komatke CDP, Maricopa County.....	821	21.6	102	253	48	56	91	90	83	36	19
Ko Vaya CDP, Pima County.....	46	36.5	3	10	3	1	5	5	11	1	3
Kykotsmvi Village CDP, Navajo County.....	746	35.9	54	153	34	39	87	86	80	50	53
Lake Havasu City city, Mohave County.....	52,527	50.3	2,354	7,050	1,480	1,743	4,674	5,240	7,438	3,922	4,518
Lake Montezuma CDP, Yavapai County.....	4,706	44.9	307	763	141	160	499	489	674	409	408
Lake of the Woods CDP, Navajo County.....	4,094	41.4	264	812	166	178	375	440	620	318	273
La Paz Valley CDP, La Paz County.....	699	69.2	12	29	4	4	12	22	27	33	82
Lazy Y U CDP, Mohave County.....	428	51.9	12	71	13	8	10	39	89	58	57
LeChee CDP, Coconino County.....	1,443	24.4	149	369	96	118	193	121	214	64	45
Leupp CDP, Coconino County.....	951	29.6	76	245	46	65	99	120	118	48	46
Linden CDP, Navajo County.....	2,597	48.4	136	466	80	70	182	251	396	273	231
Litchfield Park city, Maricopa County.....	5,476	44.2	262	945	199	215	474	694	809	363	354
Littlefield CDP, Mohave County.....	308	40.5	20	66	12	16	23	32	37	22	21
Littletown CDP, Pima County.....	873	29.2	65	243	41	42	114	93	95	60	52
Lower Santan Village CDP, Pinal County.....	374	26.8	36	89	26	27	41	44	56	28	13
Low Mountain CDP, Navajo County.....	757	24.0	75	200	41	77	88	94	67	27	27
Lukachukai CDP, Apache County.....	1,701	27.4	173	409	98	118	220	177	216	87	59
Lupton CDP, Apache County.....	25	22.5	5	4	3	1	1	6	3	1	0
McConnico CDP, Mohave County.....	70	52.0	5	6	2	4	4	6	13	10	7
McNary CDP.....	528	19.5	80	162	40	24	72	66	44	23	5
Apache County (part).....	525	19.4	80	162	40	24	72	65	43	23	5
Navajo County (part).....	3	52.5	0	0	0	0	0	1	1	0	0
McNeal CDP, Cochise County.....	238	43.5	7	61	8	6	13	28	20	16	19
Maish Vaya CDP, Pima County.....	158	29.0	14	40	6	15	15	18	22	13	3
Mammoth town, Pinal County.....	1,426	37.2	119	302	53	72	136	163	189	82	90
Many Farms CDP, Apache County.....	1,348	26.3	127	374	71	75	153	152	172	67	53
Marana town.....	34,961	37.7	2,739	6,225	964	1,193	4,878	5,044	4,320	2,014	2,393
Pima County (part).....	34,961	37.7	2,739	6,225	964	1,193	4,878	5,044	4,320	2,014	2,393
Pinal County (part).....	0	0.0	0	0	0	0	0	0	0	0	0
Maricopa city, Pinal County.....	43,482	31.2	4,632	9,504	1,104	1,651	8,257	6,936	4,685	1,967	1,984
Maricopa Colony CDP, Maricopa County.....	709	25.5	81	167	47	51	104	85	90	21	24
Martinez Lake CDP, Yuma County.....	798	37.6	78	167	19	12	98	109	97	62	57
Mayer CDP, Yavapai County.....	1,497	51.2	62	199	48	49	113	136	288	167	149
Mead Ranch CDP, Gila County.....	38	56.5	1	7	0	0	2	2	6	3	8
Meadview CDP, Mohave County.....	1,224	63.2	16	70	18	10	28	55	184	118	186
Mesa city, Maricopa County.....	439,041	34.6	33,759	81,556	18,715	25,319	62,178	55,170	55,270	23,645	21,670
Mesa del Caballo CDP, Gila County.....	765	47.0	32	137	20	26	75	68	133	91	53
Mescal CDP, Cochise County.....	1,812	49.2	84	283	43	55	148	204	275	160	145
Mesquite Creek CDP, Mohave County.....	416	64.3	10	30	9	13	24	19	43	25	40
Miami town, Gila County.....	1,837	41.7	147	308	84	94	175	180	263	153	95
Miracle Valley CDP, Cochise County.....	644	36.8	49	143	19	27	72	76	98	49	44
Moccasin CDP, Mohave County.....	89	45.2	4	18	9	2	4	7	13	8	6
Moenkopi CDP, Coconino County.....	964	31.7	90	211	37	60	119	72	144	58	47
Mohave Valley CDP, Mohave County.....	2,616	42.0	164	470	104	104	252	322	387	179	190
Mojave Ranch Estates CDP, Mohave County.....	52	33.5	2	15	0	1	10	6	3	7	3
Morenci CDP, Greenlee County.....	1,489	28.7	130	368	65	85	242	226	239	77	40
Morristown CDP, Maricopa County.....	227	55.5	7	34	1	2	13	22	31	35	30
Mountaineer CDP, Coconino County.....	1,119	37.3	75	165	25	44	187	213	198	93	60
Munds Park CDP, Coconino County.....	631	55.9	13	57	13	21	34	55	108	88	63
Naco CDP, Cochise County.....	1,046	27.0	97	316	46	41	113	94	123	50	47
Nazilini CDP, Apache County.....	489	21.1	44	160	40	29	46	49	48	17	19
Nelson CDP, Pima County.....	259	36.2	19	45	14	9	41	29	39	22	15
New Kingman-Butler CDP, Mohave County.....	12,134	44.4	766	1,909	406	526	1,292	1,273	1,745	864	874
New River CDP, Maricopa County.....	14,952	45.0	632	2,618	510	449	1,018	2,245	3,228	1,342	1,166
Nogales city, Santa Cruz County.....	20,837	34.0	1,672	4,953	921	1,012	2,087	2,272	2,729	1,214	1,105
Nolic CDP, Pima County.....	37	25.5	5	11	1	1	5	1	4	0	0
North Fork CDP, Navajo County.....	1,417	27.2	158	341	91	83	164	166	224	72	44
Nutrisio CDP, Apache County.....	26	57.5	1	3	0	1	2	1	4	4	5
Oak Springs CDP, Apache County.....	63	22.3	10	14	3	6	7	7	6	2	0
Oatman CDP, Mohave County.....	135	53.2	6	13	4	3	5	16	25	19	7
Oljato-Monument Valley CDP, Navajo County.....	154	26.0	10	45	10	9	19	25	17	6	4
Oracle CDP, Pinal County.....	3,686	47.0	179	631	127	99	322	400	500	360	318
Orange Grove Mobile Manor CDP, Yuma County.....	594	34.1	49	113	36	40	66	51	77	44	35
Oro Valley town, Pima County.....	41,011	49.8	1,603	6,285	1,225	1,260	2,862	4,379	6,257	3,172	3,269
Oxbow Estates CDP, Gila County.....	217	50.5	11	35	2	8	15	19	39	20	16
Padre Ranchitos CDP, Yuma County.....	171	31.1	14	45	13	5	17	15	32	10	5

Table 2.

Age and Sex: 2010—Con.

[For information on confidentiality protection, nonsampling error, and definitions, see Selected Appendixes at <www.census.gov/prod/cen2010/cph-1-a.pdf>]

Age—Con			Age and sex						Percent of total population		State County Place
65 to 74 years	75 to 84 years	85 years and over	All ages		18 years and over		65 years and over		Under 18 years	65 years and over	
			Female	Males per 100 females	Total	Female	Total	Female			
PLACE—Con.											
14	4	5	130	86.2	147	85	23	16	39.3	9.5	Klagetoh CDP, Apache County
0	0	0	17	58.8	19	11	0	0	29.6	0.0	Kohatk CDP, Pinal County
16	1	1	21	119.0	39	19	18	8	15.2	39.1	Kohls Ranch CDP, Gila County
32	9	2	440	86.6	466	280	43	29	43.2	5.2	Komatke CDP, Maricopa County
4	0	0	22	109.1	33	15	4	3	28.3	8.7	Ko Vaya CDP, Pima County
68	30	12	384	94.3	539	281	110	67	27.7	14.7	Kykotsmovi Village CDP, Navajo County
8,145	4,608	1,355	26,573	97.7	43,123	21,955	14,108	7,248	17.9	26.9	Lake Havasu City city, Mohave County
514	268	74	2,380	97.7	3,636	1,882	856	437	22.7	18.2	Lake Montezuma CDP, Yavapai County
424	166	58	2,016	103.1	3,018	1,506	648	335	26.3	15.8	Lake of the Woods CDP, Navajo County
307	147	20	355	96.9	658	335	474	222	5.9	67.8	La Paz Valley CDP, La Paz County
54	15	2	202	111.9	345	166	71	28	19.4	16.6	Lazy Y U CDP, Mohave County
44	26	4	733	96.9	925	477	74	40	35.9	5.1	LeChee CDP, Coconino County
60	23	5	481	97.7	630	325	88	51	33.8	9.3	Leupp CDP, Coconino County
370	116	26	1,299	99.9	1,995	1,001	512	228	23.2	19.7	Linden CDP, Navajo County
533	428	200	2,885	89.8	4,269	2,266	1,161	646	22.0	21.2	Litchfield Park city, Maricopa County
38	19	2	160	92.5	222	112	59	28	27.9	19.2	Littlefield CDP, Mohave County
45	14	9	437	99.8	565	287	68	37	35.3	7.8	Littletown CDP, Pima County
6	6	2	197	89.8	249	144	14	11	33.4	3.7	Lower Santan Village CDP, Pinal County
36	21	4	371	104.0	482	240	61	35	36.3	8.1	Low Mountain CDP, Navajo County
78	49	17	873	94.8	1,119	573	144	89	34.2	8.5	Lukachukai CDP, Apache County
0	1	0	13	92.3	16	9	1	1	36.0	4.0	Lupton CDP, Apache County
5	7	1	27	159.3	59	22	13	4	15.7	18.6	McConnico CDP, Mohave County
8	2	2	249	112.0	286	143	12	5	45.8	2.3	McNary CDP
7	2	2	247	112.6	283	141	11	5	46.1	2.1	Apache County (part)
1	0	0	2	50.0	3	2	1	0	0.0	33.3	Navajo County (part)
40	13	7	119	100.0	170	85	60	28	28.6	25.2	McNeal CDP, Cochise County
7	3	2	78	102.6	104	55	12	6	34.2	7.6	Maish Vaya CDP, Pima County
129	70	21	718	98.6	1,005	506	220	111	29.5	15.4	Mammoth town, Pinal County
79	20	5	706	90.9	847	447	104	60	37.2	7.7	Many Farms CDP, Apache County
3,562	1,362	267	17,517	99.6	25,997	13,166	5,191	2,580	25.6	14.8	Marana town
3,562	1,362	267	17,517	99.6	25,997	13,166	5,191	2,580	25.6	14.8	Pima County (part)
0	0	0	0	(X)	0	0	0	0	(X)	(X)	Pinal County (part)
2,059	582	121	21,904	98.5	29,346	15,061	2,762	1,418	32.5	6.4	Maricopa city, Pinal County
25	9	5	391	81.3	461	261	39	22	35.0	5.5	Maricopa Colony CDP, Maricopa County
59	26	14	403	98.0	553	277	99	57	30.7	12.4	Martinez Lake CDP, Yuma County
163	86	37	718	108.5	1,236	594	286	141	17.4	19.1	Mayer CDP, Yavapai County
4	4	1	17	123.5	30	12	9	3	21.1	23.7	Mead Ranch CDP, Gila County
350	159	30	573	113.6	1,138	525	539	236	7.0	44.0	Meadview CDP, Mohave County
32,016	21,006	8,737	223,123	96.8	323,726	166,896	61,759	34,944	26.3	14.1	Mesa city, Maricopa County
78	42	10	383	99.7	596	306	130	70	22.1	17.0	Mesa del Caballo CDP, Gila County
257	128	30	890	103.6	1,445	715	415	201	20.3	22.9	Mescal CDP, Cochise County
125	63	15	221	88.2	376	196	203	104	9.6	48.8	Mesquite Creek CDP, Mohave County
191	120	27	902	103.7	1,382	684	338	196	24.8	18.4	Miami town, Gila County
42	18	7	337	91.1	452	224	67	30	29.8	10.4	Miracle Valley CDP, Cochise County
12	5	1	45	97.8	67	35	18	9	24.7	20.2	Moccasin CDP, Mohave County
57	47	22	502	92.0	663	346	126	75	31.2	13.1	Moenkopi CDP, Coconino County
304	120	20	1,291	102.6	1,982	980	444	220	24.2	17.0	Mohave Valley CDP, Mohave County
4	0	1	25	108.0	35	20	5	4	32.7	9.6	Mojave Ranch Estates CDP, Mohave County
13	4	0	678	119.6	991	437	17	12	33.4	1.1	Morenci CDP, Greenlee County
32	14	6	114	99.1	186	89	52	22	18.1	22.9	Morristown CDP, Maricopa County
38	17	4	565	98.1	879	447	59	35	21.4	5.3	Mountaineire CDP, Coconino County
126	43	10	302	108.9	561	272	179	81	11.1	28.4	Munds Park CDP, Coconino County
64	39	16	537	94.8	633	340	119	65	39.5	11.4	Naco CDP, Cochise County
20	13	4	252	94.0	285	150	37	24	41.7	7.6	Nazlini CDP, Apache County
16	8	2	136	90.4	195	108	26	16	24.7	10.0	Nelson CDP, Pima County
1,425	805	249	6,160	97.0	9,459	4,830	2,479	1,258	20.4	20.4	New Kingman-Butler CDP, Mohave County
1,258	374	112	7,313	104.5	11,702	5,746	1,744	815	21.7	11.7	New River CDP, Maricopa County
1,520	979	373	11,260	85.1	14,212	7,960	2,872	1,717	31.8	13.8	Nogales city, Santa Cruz County
5	4	0	21	76.2	21	12	9	4	43.2	24.3	Nolic CDP, Pima County
55	17	2	705	101.0	918	483	74	47	35.2	5.2	North Fork CDP, Navajo County
4	1	0	12	116.7	22	10	5	3	15.4	19.2	Nutrisio CDP, Apache County
6	2	0	36	75.0	39	23	8	6	38.1	12.7	Oak Springs CDP, Apache County
22	15	0	60	125.0	116	53	37	17	14.1	27.4	Oatman CDP, Mohave County
2	6	1	81	90.1	99	49	9	5	35.7	5.8	Oljato-Monument Valley CDP, Navajo County
473	229	48	1,881	96.0	2,876	1,478	750	386	22.0	20.3	Oracle CDP, Pinal County
52	28	3	298	99.3	432	223	83	41	27.3	14.0	Orange Grove Mobile Manor CDP, Yuma County
5,579	3,924	1,196	21,507	90.7	33,123	17,592	10,699	5,628	19.2	26.1	Oro Valley town, Pima County
35	14	3	111	95.5	171	84	52	26	21.2	24.0	Oxbow Estates CDP, Gila County
8	4	3	88	94.3	112	55	15	4	34.5	8.8	Padre Ranchitos CDP, Yuma County

Table 2.
Age and Sex: 2010—Con.

[For information on confidentiality protection, nonsampling error, and definitions, see Selected Appendixes at <www.census.gov/prod/cen2010/cph-1-a.pdf>]

State County Place	Total population	Median age	Age								
			Under 5 years	5 to 17 years	18 to 20 years	21 to 24 years	25 to 34 years	35 to 44 years	45 to 54 years	55 to 59 years	60 to 64 years
PLACE—Con.											
Page city, Coconino County.....	7,247	32.5	591	1,557	306	354	1,055	847	998	493	396
Palominas CDP, Cochise County.....	212	53.3	2	25	4	6	9	29	38	23	31
Paradise Valley town, Maricopa County.....	12,820	51.0	419	2,454	351	305	407	1,142	2,368	1,201	1,272
Parker town, La Paz County.....	3,083	32.8	244	603	147	199	448	335	419	213	160
Parker Strip CDP, La Paz County.....	662	64.1	10	23	7	9	27	28	80	60	109
Parks CDP, Coconino County.....	1,188	49.7	52	152	24	28	93	124	274	137	119
Patagonia town, Santa Cruz County.....	913	48.8	52	146	17	22	86	84	124	92	83
Paulden CDP, Yavapai County.....	5,231	43.4	312	963	178	184	507	583	804	469	449
Payson town, Gila County.....	15,301	53.1	689	1,990	439	462	1,075	1,329	2,069	1,190	1,382
Peach Springs CDP, Mohave County.....	1,090	25.7	132	268	66	69	157	111	109	65	48
Peebles Valley CDP, Yavapai County.....	428	63.2	6	18	8	1	10	22	65	45	59
Peoria city.....	154,065	38.1	9,830	30,250	6,018	6,946	17,844	21,742	22,292	8,885	8,212
Maricopa County (part).....	154,058	38.1	9,830	30,250	6,018	6,944	17,844	21,741	22,290	8,884	8,212
Yavapai County (part).....	7	49.5	0	0	0	2	0	1	2	1	0
Peridot CDP.....	1,350	25.1	138	343	97	96	153	156	140	71	44
Gila County (part).....	377	27.8	35	92	25	26	47	42	51	21	4
Graham County (part).....	973	24.0	103	251	72	70	106	114	89	50	40
Phoenix city, Maricopa County.....	1,445,632	32.2	119,911	288,430	65,227	85,444	224,128	206,387	195,144	76,642	62,376
Picacho CDP, Pinal County.....	471	41.2	30	80	28	19	60	39	75	39	23
Picture Rocks CDP, Pima County.....	9,563	44.2	517	1,637	351	393	844	1,173	1,773	848	698
Pima town, Graham County.....	2,387	30.4	261	569	95	122	292	259	266	120	107
Pimaco Two CDP, Pima County.....	682	47.6	33	114	23	18	42	74	124	54	64
Pinal CDP, Gila County.....	439	38.1	26	86	13	20	59	52	46	33	39
Pine CDP, Gila County.....	1,963	59.2	37	161	32	30	67	124	334	236	297
Pinedale CDP, Navajo County.....	487	45.4	34	87	17	14	40	49	65	38	53
Pine Lake CDP, Mohave County.....	138	59.0	3	7	0	5	2	9	32	17	22
Pinetop Country Club CDP, Navajo County.....	1,794	55.4	70	246	46	39	93	113	276	183	238
Pinetop-Lakeside town, Navajo County.....	4,282	43.4	254	808	139	146	419	447	637	376	327
Pinion Pines CDP, Mohave County.....	186	54.7	2	29	5	3	8	12	35	21	22
Pinon CDP, Navajo County.....	904	26.1	83	242	47	64	110	89	131	50	21
Pirtleville CDP, Cochise County.....	1,744	33.9	110	449	104	79	153	219	228	86	77
Pisinemo CDP, Pima County.....	321	28.2	31	72	12	23	57	38	38	16	11
Poston CDP, La Paz County.....	285	19.9	40	95	9	12	42	42	21	5	4
Prescott city, Yavapai County.....	39,843	54.1	1,250	4,151	1,968	1,935	2,938	3,157	5,030	3,352	3,789
Prescott Valley town, Yavapai County.....	38,822	40.6	2,674	6,673	1,353	1,870	4,504	4,254	5,014	2,457	2,593
Quartzsite town, La Paz County.....	3,677	67.1	78	176	47	29	125	176	296	254	444
Queen Creek town.....	26,361	29.8	2,731	7,130	903	864	3,945	4,541	2,919	1,012	948
Maricopa County (part).....	25,912	29.6	2,711	7,043	885	844	3,913	4,474	2,830	979	911
Pinal County (part).....	449	42.8	20	87	18	20	32	67	89	33	37
Queen Valley CDP, Pinal County.....	788	63.1	12	49	8	15	28	44	98	71	105
Rainbow City CDP, Navajo County.....	968	23.5	128	222	81	77	141	101	111	38	30
Rancho Mesa Verde CDP, Yuma County.....	625	24.6	49	180	46	42	61	77	94	20	24
Red Mesa CDP, Apache County.....	480	26.7	54	125	26	22	60	75	54	22	17
Red Rock CDP (Apache County), Apache County.....	169	31.8	17	47	6	6	11	22	20	13	7
Red Rock CDP (Pinal County), Pinal County	2,169	26.7	322	484	40	133	578	284	161	53	56
Rillito CDP, Pima County.....	97	42.5	10	14	4	1	12	11	8	6	11
Rincon Valley CDP, Pima County.....	5,139	43.9	298	965	145	121	412	722	972	481	370
Rio Rico CDP, Santa Cruz County.....	18,962	31.3	1,639	4,850	873	782	2,215	2,794	2,578	1,007	778
Rio Verde CDP, Maricopa County.....	1,811	70.4	0	2	2	3	4	9	72	108	276
Rock House CDP, Gila County.....	50	55.0	4	0	1	2	6	3	9	6	3
Rock Point CDP, Apache County.....	642	24.6	50	191	43	41	67	78	73	25	21
Roosevelt CDP, Gila County.....	28	57.5	0	1	0	1	2	0	7	5	4
Rough Rock CDP, Apache County.....	414	28.5	42	104	21	20	47	63	38	24	20
Round Rock CDP, Apache County.....	789	25.1	72	236	40	45	106	100	81	26	24
Round Valley CDP, Gila County.....	487	48.6	21	84	10	5	44	56	80	45	51
Rye CDP, Gila County.....	77	49.8	4	6	4	3	5	8	17	9	7
Sacate Village CDP, Pinal County.....	169	21.6	20	47	13	12	23	24	10	8	6
Sacaton CDP, Pinal County.....	2,672	25.4	296	670	147	208	386	313	277	104	74
Sacaton Flats Village CDP, Pinal County.....	541	27.5	47	135	32	38	84	72	68	28	19
Saddlebrooke CDP, Pinal County.....	9,614	67.4	149	338	60	55	243	255	507	617	1,603
Safford city, Graham County.....	9,566	31.6	878	1,995	454	571	1,210	1,051	1,074	505	429
Sahuarita town, Pima County.....	25,259	34.4	2,393	5,124	566	788	4,047	3,557	2,279	1,216	1,575
St. David CDP, Cochise County.....	1,699	46.1	110	330	52	49	169	121	215	139	119
St. Johns city, Apache County.....	3,480	35.6	286	809	109	149	367	391	482	249	171
St. Johns CDP, Maricopa County.....	476	28.3	42	128	29	23	55	56	72	23	18
St. Michaels CDP, Apache County.....	1,443	33.6	123	320	68	86	144	168	222	79	80
Salome CDP, La Paz County.....	1,530	64.4	55	132	19	20	81	88	139	82	172
San Carlos CDP, Gila County.....	4,038	24.7	490	1,058	220	268	531	427	487	152	166
Sanders CDP, Apache County.....	630	26.8	73	161	25	36	83	68	59	43	33
San Jose CDP, Graham County.....	506	33.9	42	115	12	21	71	48	67	36	29

Table 2.

Age and Sex: 2010—Con.

[For information on confidentiality protection, nonsampling error, and definitions, see Selected Appendixes at <www.census.gov/prod/cen2010/cph-1-a.pdf>]

Age—Con			Age and sex						Percent of total population		State County Place
65 to 74 years	75 to 84 years	85 years and over	All ages		18 years and over		65 years and over		Under 18 years	65 years and over	
			Female	Males per 100 females	Total	Female	Total	Female			
PLACE—Con.											
422	176	52	3,597	101.5	5,099	2,537	650	353	29.6	9.0	Page city, Coconino County
37	7	1	110	92.7	185	95	45	22	12.7	21.2	Palominas CDP, Cochise County
1,716	894	291	6,450	98.8	9,947	5,027	2,901	1,414	22.4	22.6	Paradise Valley town, Maricopa County
200	98	17	1,468	110.0	2,236	1,071	315	159	27.5	10.2	Parker town, La Paz County
200	93	16	319	107.5	629	304	309	149	5.0	46.7	Parker Strip CDP, La Paz County
139	43	3	577	105.9	984	473	185	75	17.2	15.6	Parks CDP, Coconino County
112	68	27	485	88.2	715	373	207	106	21.7	22.7	Patagonia town, Santa Cruz County
542	194	46	2,578	102.9	3,956	1,949	782	354	24.4	14.9	Paulden CDP, Yavapai County
2,558	1,600	518	7,898	93.7	12,622	6,610	4,676	2,469	17.5	30.6	Payson town, Gila County
46	12	7	583	87.0	690	379	65	45	36.7	6.0	Peach Springs CDP, Mohave County
127	56	11	212	101.9	404	203	194	92	5.6	45.3	Peeples Valley CDP, Yavapai County
11,357	7,082	3,607	80,149	92.2	113,985	60,585	22,046	12,835	26.0	14.3	Peoria city
11,356	7,082	3,607	80,145	92.2	113,978	60,581	22,045	12,835	26.0	14.3	Maricopa County (part)
1	0	0	4	75.0	7	4	1	0	0.0	14.3	Yavapai County (part)
84	25	3	689	95.9	869	451	112	59	35.6	8.3	Peridot CDP
26	6	2	198	90.4	250	133	34	19	33.7	9.0	Gila County (part)
58	19	1	491	98.2	619	318	78	40	36.4	8.0	Graham County (part)
70,456	36,981	14,506	720,612	100.6	1,037,291	520,878	121,943	68,528	28.2	8.4	Phoenix city, Maricopa County
52	23	3	215	119.1	361	178	78	39	23.4	16.6	Picacho CDP, Pinal County
915	335	79	4,724	102.4	7,409	3,720	1,329	686	22.5	13.9	Picture Rocks CDP, Pima County
164	96	36	1,182	101.9	1,557	797	296	154	34.8	12.4	Pima town, Graham County
79	51	6	343	98.8	535	271	136	69	21.6	19.9	Pimaco Two CDP, Pima County
43	19	3	214	105.1	327	164	65	36	25.5	14.8	Pinal CDP, Gila County
437	167	41	979	100.5	1,765	895	645	320	10.1	32.9	Pine CDP, Gila County
61	26	3	240	102.9	366	184	90	48	24.8	18.5	Pinedale CDP, Navajo County
29	10	2	66	109.1	128	61	41	17	7.2	29.7	Pine Lake CDP, Mohave County
337	131	22	907	97.8	1,478	768	490	236	17.6	27.3	Pinetop Country Club CDP, Navajo County
464	213	52	2,117	102.3	3,220	1,619	729	360	24.8	17.0	Pinetop-Lakeside town, Navajo County
34	10	5	99	87.9	155	78	49	26	16.7	26.3	Pinion Pines CDP, Mohave County
46	16	5	454	99.1	579	310	67	39	36.0	7.4	Pinon CDP, Navajo County
145	76	18	884	97.3	1,185	612	239	121	32.1	13.7	Pirtleville CDP, Cochise County
18	4	1	162	98.1	218	117	23	11	32.1	7.2	Pisinemo CDP, Pima County
9	5	1	134	112.7	150	73	15	6	47.4	5.3	Poston CDP, La Paz County
6,340	4,133	1,800	20,260	96.7	34,442	17,608	12,273	6,621	13.6	30.8	Prescott city, Yavapai County
4,156	2,418	856	20,007	94.0	29,475	15,394	7,430	4,031	24.1	19.1	Prescott Valley town, Yavapai County
1,216	694	142	1,810	103.1	3,423	1,682	2,052	964	6.9	55.8	Quartzsite town, La Paz County
989	285	94	13,164	100.3	16,500	8,425	1,368	690	37.4	5.2	Queen Creek town
950	279	93	12,940	100.2	16,158	8,250	1,322	667	37.6	5.1	Maricopa County (part)
39	6	1	224	100.4	342	175	46	23	23.8	10.2	Pinal County (part)
185	134	39	390	102.1	727	363	358	174	7.7	45.4	Queen Valley CDP, Pinal County
29	8	2	507	90.9	618	334	39	23	36.2	4.0	Rainbow City CDP, Navajo County
20	12	0	320	95.3	396	199	32	20	36.6	5.1	Rancho Mesa Verde CDP, Yuma County
19	4	2	257	86.8	301	164	25	15	37.3	5.2	Red Mesa CDP, Apache County
12	5	3	94	79.8	105	61	20	12	37.9	11.8	Red Rock CDP (Apache County), Apache County
39	10	9	1,051	106.4	1,363	683	58	28	37.2	2.7	Red Rock CDP (Pinal County), Pinal County
11	5	4	55	76.4	73	43	20	14	24.7	20.6	Rillito CDP, Pima County
432	165	56	2,570	100.0	3,876	1,944	653	317	24.6	12.7	Rincon Valley CDP, Pima County
976	336	134	9,687	95.7	12,473	6,561	1,446	738	34.2	7.6	Rio Rico CDP, Santa Cruz County
769	466	100	936	93.5	1,809	934	1,335	648	0.1	73.7	Rio Verde CDP, Maricopa County
6	10	0	23	117.4	46	22	16	10	8.0	32.0	Rock House CDP, Gila County
34	15	4	337	90.5	401	205	53	28	37.5	8.3	Rock Point CDP, Apache County
5	3	0	11	154.5	27	10	8	3	3.6	28.6	Roosevelt CDP, Gila County
25	9	1	213	94.4	268	141	35	24	35.3	8.5	Rough Rock CDP, Apache County
39	17	3	409	92.9	481	248	59	36	39.0	7.5	Round Rock CDP, Apache County
57	28	6	238	104.6	382	190	91	40	21.6	18.7	Round Valley CDP, Gila County
4	9	1	33	133.3	67	31	14	3	13.0	18.2	Rye CDP, Gila County
4	1	1	87	94.3	102	58	6	4	39.6	3.6	Sacate Village CDP, Pinal County
123	54	20	1,403	90.4	1,706	907	197	123	36.2	7.4	Sacaton CDP, Pinal County
12	5	1	270	100.4	359	178	18	12	33.6	3.3	Sacaton Flats Village CDP, Pinal County
3,817	1,692	278	5,024	91.4	9,127	4,788	5,787	2,794	5.1	60.2	Saddlebrooke CDP, Pinal County
715	490	194	4,923	94.3	6,693	3,520	1,399	797	30.0	14.6	Safford city, Graham County
2,534	947	233	12,933	95.3	17,742	9,200	3,714	1,851	29.8	14.7	Sahuarita town, Pima County
200	155	40	832	104.2	1,259	630	395	194	25.9	23.2	St. David CDP, Cochise County
297	135	35	1,710	103.5	2,385	1,181	467	242	31.5	13.4	St. Johns city, Apache County
20	9	1	275	73.1	306	172	30	23	35.7	6.3	St. Johns CDP, Maricopa County
103	33	17	714	102.1	1,000	501	153	87	30.7	10.6	St. Michaels CDP, Apache County
488	216	38	747	104.8	1,343	657	742	340	12.2	48.5	Salome CDP, La Paz County
141	81	17	2,052	96.8	2,490	1,290	239	145	38.3	5.9	San Carlos CDP, Gila County
35	12	2	341	84.8	396	220	49	23	37.1	7.8	Sanders CDP, Apache County
30	27	8	262	93.1	349	181	65	42	31.0	12.8	San Jose CDP, Graham County

Table 2.

Age and Sex: 2010—Con.

[For information on confidentiality protection, nonsampling error, and definitions, see Selected Appendixes at <www.census.gov/prod/cen2010/cph-1-a.pdf>]

State County Place	Total population	Median age	Age								
			Under 5 years	5 to 17 years	18 to 20 years	21 to 24 years	25 to 34 years	35 to 44 years	45 to 54 years	55 to 59 years	60 to 64 years
PLACE—Con.											
San Luis city, Yuma County.....	25,505	25.5	2,359	7,057	1,614	1,547	3,182	3,512	3,109	973	659
San Manuel CDP, Pinal County.....	3,551	38.8	253	709	131	137	384	402	451	234	221
San Miguel CDP, Pima County.....	197	29.1	16	55	4	12	27	30	27	8	6
San Simon CDP, Cochise County.....	165	52.2	9	20	5	3	14	15	28	11	14
Santa Cruz CDP, Pinal County.....	37	24.8	4	4	3	8	3	3	8	2	1
San Tan Valley CDP, Pinal County.....	81,321	28.6	9,853	20,220	2,330	3,374	15,845	12,401	7,282	2,997	2,901
Santa Rosa CDP, Pima County.....	628	31.2	59	128	40	38	80	93	66	41	33
Sawmill CDP, Apache County.....	748	26.6	66	229	42	29	76	82	94	28	25
Scenic CDP, Mohave County.....	1,643	47.4	98	289	49	66	135	145	181	139	138
Scottsdale city, Maricopa County.....	217,385	45.4	9,122	29,468	5,611	9,109	26,446	27,823	33,752	16,233	16,350
Seba Dalkai CDP, Navajo County.....	136	40.5	8	22	4	7	19	15	14	10	13
Second Mesa CDP, Navajo County.....	962	28.9	85	250	52	48	120	111	139	55	30
Sedona city.....	10,031	56.1	301	908	187	233	686	899	1,574	1,123	1,186
Coconino County (part).....	2,842	58.8	70	197	49	45	169	237	405	342	346
Yavapai County (part).....	7,189	54.9	231	711	138	188	517	662	1,169	781	840
Sehili CDP, Apache County.....	135	30.8	13	31	7	6	14	18	19	4	5
Seligman CDP, Yavapai County.....	445	48.0	26	59	14	15	52	37	78	36	29
Sells CDP, Pima County.....	2,495	26.4	260	594	147	187	365	304	283	124	88
Seven Mile CDP, Navajo County.....	707	26.1	81	176	44	47	87	91	101	27	20
Shongopovi CDP, Navajo County.....	831	24.6	109	210	47	54	90	88	85	38	26
Shonto CDP, Navajo County.....	591	28.8	44	160	29	30	79	73	84	26	22
Show Low city, Navajo County.....	10,660	42.4	723	1,852	372	426	1,167	1,078	1,446	774	763
Sierra Vista city, Cochise County.....	43,888	33.1	3,298	6,817	2,454	3,019	7,436	5,260	4,921	2,159	2,120
Sierra Vista Southeast CDP, Cochise County.....	14,797	47.4	708	2,352	457	465	1,291	1,576	2,513	1,273	1,297
Six Shooter Canyon CDP, Gila County.....	1,019	41.2	71	187	34	38	107	105	126	78	92
Snowflake town, Navajo County.....	5,590	30.4	599	1,384	232	233	667	551	612	278	292
So-Hi CDP, Mohave County.....	477	52.0	10	56	13	11	26	50	107	46	45
Solomon CDP, Graham County.....	426	39.0	32	78	16	20	53	36	59	33	26
Somerton city, Yuma County.....	14,287	25.5	1,562	3,888	665	904	2,138	1,815	1,411	560	419
Sonoita CDP, Santa Cruz County.....	818	56.8	21	90	20	6	33	52	139	125	68
South Komelik CDP, Pima County.....	111	35.5	8	25	5	3	13	17	17	9	3
South Tucson city, Pima County.....	5,652	32.1	488	1,203	275	308	727	715	735	327	262
Springerville town, Apache County.....	1,961	35.7	163	407	62	100	234	209	248	121	106
Spring Valley CDP, Yavapai County.....	1,148	54.3	44	142	23	27	77	111	169	109	94
Stanfield CDP, Pinal County.....	740	27.4	88	188	42	32	93	85	88	34	38
Star Valley town, Gila County.....	2,310	51.8	89	337	62	65	176	216	336	189	232
Steamboat CDP, Apache County.....	284	33.0	22	68	14	9	35	35	30	16	16
Stotonic Village CDP, Pinal County.....	659	23.3	85	180	35	52	85	61	84	32	12
Strawberry CDP, Gila County.....	961	60.5	18	76	14	15	26	61	150	111	126
Summerhaven CDP, Pima County.....	40	55.0	2	5	0	0	3	4	6	11	5
Summit CDP, Pima County.....	5,372	28.1	491	1,392	321	266	684	744	657	252	183
Sun City CDP, Maricopa County.....	37,499	73.4	112	221	96	153	446	581	1,489	2,155	4,167
Sun City West CDP, Maricopa County.....	24,535	75.6	13	34	17	18	89	165	543	883	2,257
Sunizona CDP, Cochise County.....	281	53.2	8	46	6	7	17	21	47	28	30
Sun Lakes CDP, Maricopa County.....	13,975	71.3	6	42	20	28	92	160	617	934	1,891
Sun Valley CDP, Navajo County.....	316	25.7	16	117	10	11	21	25	45	15	16
Sunwest CDP, La Paz County.....	15	63.5	1	0	0	1	0	1	1	2	2
Supai CDP, Coconino County.....	208	25.2	29	43	12	19	32	17	30	11	5
Superior town, Pinal County.....	2,837	45.0	170	500	88	109	262	289	402	242	220
Surprise city, Maricopa County.....	117,517	36.8	9,249	22,881	3,209	3,979	16,117	16,161	11,003	5,379	7,212
Sweet Water Village CDP, Pinal County.....	83	25.5	7	25	8	1	9	14	7	4	3
Swift Trail Junction CDP, Graham County....	2,935	35.5	175	334	110	140	680	616	422	171	112
Tacna CDP, Yuma County.....	602	38.6	39	130	24	31	57	67	90	36	50
Tanque Verde CDP, Pima County.....	16,901	51.2	499	2,662	567	472	862	1,495	3,381	1,890	1,711
Tat Momoli CDP, Pinal County.....	10	18.0	1	4	1	0	0	3	0	0	1
Taylor town, Navajo County.....	4,112	29.5	413	1,065	179	185	478	442	488	228	168
Teec Nos Pos CDP, Apache County.....	730	29.9	58	185	33	42	86	73	96	50	31
Tees Toh CDP, Navajo County.....	448	28.6	39	100	28	39	48	52	57	27	21
Tempe city, Maricopa County.....	161,719	28.1	8,049	19,159	18,983	22,729	29,327	17,216	17,910	8,067	6,619
Thatcher town, Graham County.....	4,865	26.6	425	874	650	387	521	403	553	238	231
Theba CDP, Maricopa County.....	158	22.3	19	36	19	17	18	12	25	7	3
Three Points CDP, Pima County.....	5,581	43.5	314	1,022	214	211	537	604	983	480	448
Tolani Lake CDP, Coconino County.....	280	27.5	19	86	16	15	25	40	31	14	11
Tolleson city, Maricopa County.....	6,545	26.6	675	1,655	313	477	919	786	655	248	227
Tombstone city, Cochise County.....	1,380	54.4	52	150	26	39	100	147	192	139	173
Tonalea CDP, Coconino County.....	549	23.8	58	149	38	45	54	54	66	22	21
Tonopah CDP, Maricopa County.....	60	52.3	0	13	0	0	4	4	15	8	5
Tonto Basin CDP, Gila County.....	1,424	62.4	32	93	13	19	56	68	197	149	209
Tonto Village CDP, Gila County.....	256	43.0	18	51	9	12	15	27	26	24	24
Topawa CDP, Pima County.....	299	35.2	26	56	13	25	28	47	36	13	15
Topock CDP, Mohave County.....	10	53.0	0	0	0	0	0	1	5	0	2

Table 2.

Age and Sex: 2010—Con.

[For information on confidentiality protection, nonsampling error, and definitions, see Selected Appendixes at <www.census.gov/prod/cen2010/cph-1-a.pdf>]

Age—Con			Age and sex						Percent of total population		State County Place	
65 to 74 years	75 to 84 years	85 years and over	All ages		18 years and over		65 years and over		Under 18 years	65 years and over		
			Female	Males per 100 females	Total	Female	Total	Female				
PLACE—Con.												
916	467	110	12,874	98.1	16,089	8,287	1,493	735	36.9	5.9	San Luis city, Yuma County	
364	214	51	1,785	98.9	2,589	1,316	629	332	27.1	17.7	San Manuel CDP, Pinal County	
7	4	1	112	75.9	126	72	12	7	36.0	6.1	San Miguel CDP, Pima County	
28	18	0	80	106.3	136	67	46	20	17.6	27.9	San Simon CDP, Cochise County	
1	0	0	17	117.6	29	14	1	1	21.6	2.7	Santa Cruz CDP, Pinal County	
3,113	796	209	41,097	97.9	51,248	26,356	4,118	2,139	37.0	5.1	San Tan Valley CDP, Pinal County	
37	10	3	327	92.0	441	232	50	28	29.8	8.0	Santa Rosa CDP, Pima County	
53	17	7	372	101.1	453	232	77	41	39.4	10.3	Sawmill CDP, Apache County	
277	107	19	814	101.8	1,256	619	403	188	23.6	24.5	Scenic CDP, Mohave County	
23,449	14,201	5,821	112,455	93.3	178,795	93,414	43,471	24,085	17.8	20.0	Scottsdale city, Maricopa County	
11	8	5	73	86.3	106	58	24	10	22.1	17.6	Seba Dalkai CDP, Navajo County	
48	21	3	504	90.9	627	333	72	40	34.8	7.5	Second Mesa CDP, Navajo County	
1,649	924	361	5,343	87.7	8,822	4,743	2,934	1,601	12.1	29.2	Sedona city	
558	313	111	1,521	86.9	2,575	1,374	982	532	9.4	34.6	Coconino County (part)	
1,091	611	250	3,822	88.1	6,247	3,369	1,952	1,069	13.1	27.2	Yavapai County (part)	
10	5	3	60	125.0	91	45	18	9	32.6	13.3	Sehili CDP, Apache County	
48	39	12	238	87.0	360	183	99	54	19.1	22.2	Seligman CDP, Yavapai County	
86	41	16	1,260	98.0	1,641	857	143	96	34.2	5.7	Sells CDP, Pima County	
24	4	5	377	87.5	450	235	33	20	36.4	4.7	Seven Mile CDP, Navajo County	
42	28	14	435	91.0	512	270	84	55	38.4	10.1	Shongopovi CDP, Navajo County	
32	6	6	319	85.3	387	216	44	26	34.5	7.4	Shonto CDP, Navajo County	
1,270	607	182	5,487	94.3	8,085	4,195	2,059	1,065	24.2	19.3	Show Low city, Navajo County	
3,518	2,119	767	21,554	103.6	33,773	16,638	6,404	3,557	23.0	14.6	Sierra Vista city, Cochise County	
1,894	784	187	7,465	98.2	11,737	5,970	2,865	1,399	20.7	19.4	Sierra Vista Southeast CDP, Cochise County	
112	55	14	498	104.6	761	375	181	90	25.3	17.8	Six Shooter Canyon CDP, Gila County	
433	217	92	2,789	100.4	3,607	1,819	742	378	35.5	13.3	Snowflake town, Navajo County	
70	32	11	243	96.3	411	211	113	58	13.8	23.7	So-Hi CDP, Mohave County	
37	32	4	205	107.8	316	156	73	40	25.8	17.1	Solomon CDP, Graham County	
525	307	93	7,385	93.5	8,837	4,685	925	522	38.1	6.5	Somerton city, Yuma County	
191	57	16	422	93.8	707	366	264	130	13.6	32.3	Sonoita CDP, Santa Cruz County	
10	1	0	56	98.2	78	40	11	7	29.7	9.9	South Komelik CDP, Pima County	
381	176	55	2,686	110.4	3,961	1,840	612	330	29.9	10.8	South Tucson city, Pima County	
190	87	34	977	100.7	1,391	695	311	163	29.1	15.9	Springerville town, Apache County	
243	93	16	575	99.7	962	488	352	184	16.2	30.7	Spring Valley CDP, Yavapai County	
32	13	7	383	93.2	464	243	52	26	37.3	7.0	Stanfield CDP, Pinal County	
375	185	48	1,165	98.3	1,884	949	608	300	18.4	26.3	Star Valley town, Gila County	
25	10	4	146	94.5	194	99	39	22	31.7	13.7	Steamboat CDP, Apache County	
17	14	2	343	92.1	394	206	33	18	40.2	5.0	Stotonic Village CDP, Pinal County	
241	105	18	479	100.6	867	431	364	173	9.8	37.9	Strawberry CDP, Gila County	
4	0	0	19	110.5	33	16	4	1	17.5	10.0	Summerhaven CDP, Pima County	
258	93	31	2,677	100.7	3,489	1,720	382	185	35.1	7.1	Summit CDP, Pima County	
11,305	11,182	5,592	21,854	71.6	37,166	21,695	28,079	16,435	0.9	74.9	Sun City CDP, Maricopa County	
7,617	9,261	3,638	13,812	77.6	24,488	13,787	20,516	11,412	0.2	83.6	Sun City West CDP, Maricopa County	
46	19	6	136	106.6	227	111	71	39	19.2	25.3	Sunizona CDP, Cochise County	
5,074	3,876	1,235	7,832	78.4	13,927	7,808	10,185	5,546	0.3	72.9	Sun Lakes CDP, Maricopa County	
24	11	5	158	100.0	183	86	40	20	42.1	12.7	Sun Valley CDP, Navajo County	
5	0	2	7	114.3	14	6	7	3	6.7	46.7	Sunwest CDP, La Paz County	
4	5	1	107	94.4	136	67	10	6	34.6	4.8	Supai CDP, Coconino County	
284	221	50	1,433	98.0	2,167	1,085	555	298	23.6	19.6	Superior town, Pinal County	
14,037	6,551	1,739	60,766	93.4	85,387	44,910	22,327	11,667	27.3	19.0	Surprise city, Maricopa County	
4	1	0	47	76.6	51	29	5	1	38.6	6.0	Sweet Water Village CDP, Pinal County	
115	50	10	811	261.9	2,426	554	175	73	17.3	6.0	Swift Trail Junction CDP, Graham County	
30	38	10	290	107.6	433	212	78	37	28.1	13.0	Tacna CDP, Yuma County	
2,125	947	290	8,498	98.9	13,740	6,967	3,362	1,631	18.7	19.9	Tanque Verde CDP, Pima County	
0	0	0	6	66.7	5	3	0	0	50.0	0.0	Tat Momoli CDP, Pinal County	
309	121	36	1,999	105.7	2,634	1,322	466	236	35.9	11.3	Taylor town, Navajo County	
55	14	7	367	98.9	487	251	76	40	33.3	10.4	Tec Nos Pos CDP, Apache County	
19	17	1	224	100.0	309	153	37	23	31.0	8.3	Tees Toh CDP, Navajo County	
7,624	4,155	1,881	77,519	108.6	134,511	64,176	13,660	7,749	16.8	8.4	Tempe city, Maricopa County	
305	207	71	2,509	93.9	3,566	1,848	583	331	26.7	12.0	Thatcher town, Graham County	
2	0	0	62	154.8	103	45	2	1	34.8	1.3	Theba CDP, Maricopa County	
556	168	44	2,712	105.8	4,245	2,059	768	341	23.9	13.8	Three Points CDP, Pima County	
8	13	2	141	98.6	175	92	23	13	37.5	8.2	Tolani Lake CDP, Coconino County	
347	186	57	3,414	91.7	4,215	2,241	590	348	35.6	9.0	Tolleson city, Maricopa County	
226	96	40	697	98.0	1,178	595	362	183	14.6	26.2	Tombstone city, Cochise County	
24	13	5	273	101.1	342	175	42	22	37.7	7.7	Tonalea CDP, Coconino County	
7	4	0	27	122.2	47	21	11	4	21.7	18.3	Tonopah CDP, Maricopa County	
376	180	32	671	112.2	1,299	610	588	262	8.8	41.3	Tonto Basin CDP, Gila County	
31	15	4	135	89.6	187	98	50	26	27.0	19.5	Tonto Village CDP, Gila County	
24	14	2	164	82.3	217	124	40	24	27.4	13.4	Topawa CDP, Pima County	
0	2	0	4	150.0	10	4	2	2	0.0	20.0	Topock CDP, Mohave County	

Table 2.

Age and Sex: 2010—Con.

[For information on confidentiality protection, nonsampling error, and definitions, see Selected Appendixes at <www.census.gov/prod/cen2010/cph-1-a.pdf>]

State County Place	Total population	Median age	Age								
			Under 5 years	5 to 17 years	18 to 20 years	21 to 24 years	25 to 34 years	35 to 44 years	45 to 54 years	55 to 59 years	60 to 64 years
PLACE—Con.											
Top-of-the-World CDP	231	54.9	7	14	4	6	15	29	41	24	27
Gila County (part).....	0	0.0	0	0	0	0	0	0	0	0	0
Pinal County (part).....	231	54.9	7	14	4	6	15	29	41	24	27
Toyei CDP, Apache County.....	13	46.5	0	3	0	0	1	2	4	1	0
Truxton CDP, Mohave County.....	134	45.8	8	29	3	3	10	11	21	12	9
Tsaile CDP, Apache County.....	1,205	23.0	120	259	141	143	176	133	93	40	49
Tubac CDP, Santa Cruz County.....	1,191	62.5	22	56	12	19	39	67	155	131	184
Tuba City CDP, Coconino County.....	8,611	27.0	821	2,146	562	541	1,083	1,119	1,000	423	322
Tucson city, Pima County.....	520,116	33.0	35,798	85,566	34,088	40,277	77,775	63,317	66,407	30,138	24,857
Tucson Estates CDP, Pima County.....	12,192	51.4	569	1,682	366	366	944	1,150	1,616	903	1,071
Tumacacori-Carmen CDP, Santa Cruz County.....	393	47.1	19	46	8	24	42	50	71	27	34
Turkey Creek CDP, Navajo County.....	294	23.7	36	78	19	18	42	20	26	13	17
Tusayan CDP, Coconino County.....	558	31.5	46	76	35	57	93	102	87	33	21
Upper Santan Village CDP, Pinal County.....	495	26.3	51	103	32	53	63	54	69	23	17
Utting CDP, La Paz County.....	126	65.0	6	6	2	1	7	6	5	12	18
Vail CDP, Pima County.....	10,208	35.5	761	2,368	372	289	1,220	1,663	1,610	633	546
Vaiva Vo CDP, Pinal County.....	128	21.0	14	37	13	6	11	25	4	5	6
Valencia West CDP, Pima County.....	9,355	30.1	939	2,122	363	490	1,552	1,220	1,158	493	377
Valentine CDP, Mohave County.....	38	37.5	3	4	4	2	5	2	6	3	4
Valle CDP, Coconino County.....	832	39.3	63	154	26	41	81	136	143	73	48
Valle Vista CDP, Mohave County.....	1,659	57.5	50	158	38	35	87	128	253	160	186
Ventana CDP, Pima County.....	49	26.3	6	15	1	2	3	11	6	3	1
Verde Village CDP, Yavapai County.....	11,605	42.4	746	2,056	396	426	1,230	1,263	1,738	886	761
Vernon CDP, Apache County.....	122	52.0	11	10	4	4	11	7	24	9	12
Vicksburg CDP, La Paz County.....	597	62.4	22	69	6	6	44	38	50	38	76
Village of Oak Creek (Big Park) CDP, Yavapai County.....	6,147	59.2	161	547	64	102	362	463	829	636	726
Wagon Wheel CDP, Navajo County.....	1,652	44.4	89	324	48	51	150	175	233	147	132
Wahak Hotrontk CDP, Pima County.....	114	29.5	15	22	5	6	14	11	20	10	2
Wall Lane CDP, Yuma County.....	415	28.4	25	116	30	23	53	40	60	26	12
Walnut Creek CDP, Mohave County.....	562	54.2	23	75	12	14	23	56	85	48	61
Washington Park CDP, Gila County.....	70	64.9	0	1	0	1	0	0	13	10	11
Wellton town, Yuma County.....	2,882	55.5	130	390	88	89	237	196	295	166	275
Wellton Hills CDP, Yuma County.....	258	44.4	11	50	15	10	20	26	46	10	20
Wenden CDP, La Paz County.....	728	37.9	63	146	35	23	71	91	82	41	59
Wet Camp Village CDP, Pinal County.....	229	33.1	18	48	25	12	19	28	31	23	7
Wheatfields CDP, Gila County.....	785	48.5	43	114	25	34	61	86	120	59	53
Whetstone CDP, Cochise County.....	2,617	45.1	145	407	79	106	262	306	463	237	186
Whispering Pines CDP, Gila County.....	148	54.8	1	33	2	0	4	13	22	16	20
Whitecone CDP, Navajo County.....	817	29.2	80	195	46	45	94	91	113	37	24
White Hills CDP, Mohave County.....	323	54.8	6	26	9	5	23	23	72	33	39
White Mountain Lake CDP, Navajo County..	2,205	47.5	140	343	76	74	182	198	347	183	206
Whiteriver CDP, Navajo County.....	4,104	23.5	539	1,060	257	297	557	447	433	179	120
Why CDP, Pima County.....	167	65.7	3	5	2	5	7	6	16	14	19
Wickenburg town.....	6,363	52.7	283	841	218	249	458	525	805	424	562
Maricopa County (part).....	6,363	52.7	283	841	218	249	458	525	805	424	562
Yavapai County (part).....	0	0.0	0	0	0	0	0	0	0	0	0
Wide Ruins CDP, Apache County.....	176	10.3	8	134	3	3	6	2	7	4	1
Wikieup CDP, Mohave County.....	133	50.5	3	24	4	4	10	10	26	13	14
Wilhoit CDP, Yavapai County.....	868	53.9	21	106	25	20	68	71	142	86	101
Willcox city, Cochise County.....	3,757	33.4	374	738	168	198	461	391	478	226	195
Williams city, Coconino County.....	3,023	39.2	240	538	131	144	323	334	469	226	195
Williamson CDP, Yavapai County.....	5,438	57.8	153	604	146	93	221	357	771	683	746
Willow Canyon CDP, Pima County.....	1	58.5	0	0	0	0	0	0	0	1	0
Willow Valley CDP, Mohave County.....	1,062	55.3	28	101	26	36	59	82	192	76	82
Window Rock CDP, Apache County.....	2,712	31.9	243	616	144	126	329	341	366	178	137
Winkelman town.....	353	46.5	19	54	19	14	18	43	42	29	20
Gila County (part).....	353	46.5	19	54	19	14	18	43	42	29	20
Pinal County (part).....	0	0.0	0	0	0	0	0	0	0	0	0
Winslow city, Navajo County.....	9,655	33.4	681	1,844	442	619	1,469	1,361	1,289	512	452
Winslow West CDP.....	438	23.3	65	121	24	16	57	51	50	10	17
Coconino County (part).....	79	25.2	11	20	4	4	9	9	16	2	1
Navajo County (part).....	359	23.1	54	101	20	12	48	42	34	8	16
Wintersburg CDP, Maricopa County.....	136	43.5	3	17	0	3	18	31	33	9	10
Wittmann CDP, Maricopa County.....	763	31.9	75	165	31	36	103	105	88	56	39
Woodruff CDP, Navajo County.....	191	38.1	22	40	7	3	12	26	18	11	6
Yarnell CDP, Yavapai County.....	649	61.1	8	35	6	8	17	28	114	89	110
York CDP, Greenlee County.....	557	44.9	29	114	13	15	51	57	90	49	28
Young CDP, Gila County.....	666	56.1	17	93	5	10	35	53	111	70	86

Table 2.

Age and Sex: 2010—Con.

[For information on confidentiality protection, nonsampling error, and definitions, see Selected Appendixes at <www.census.gov/prod/cen2010/cph-1-a.pdf>]

Age—Con			Age and sex							Percent of total population		State County Place
65 to 74 years	75 to 84 years	85 years and over	All ages		18 years and over		65 years and over		Under 18 years	65 years and over		
			Female	Males per 100 females	Total	Female	Total	Female				
PLACE—Con.												
44	16	4	115	100.9	210	106	64	33	9.1	27.7	Top-of-the-World CDP	
0	0	0	0	(X)	0	0	0	0	(X)	(X)	Gila County (part)	
44	16	4	115	100.9	210	106	64	33	9.1	27.7	Pinal County (part)	
2	0	0	5	160.0	10	5	2	2	23.1	15.4	Toyey CDP, Apache County	
16	10	2	70	91.4	97	51	28	15	27.6	20.9	Truxton CDP, Mohave County	
29	18	4	656	83.7	826	463	51	33	31.5	4.2	Tsaile CDP, Apache County	
314	143	49	624	90.9	1,113	592	506	262	6.5	42.5	Tubac CDP, Santa Cruz County	
365	174	55	4,515	90.7	5,644	3,040	594	349	34.5	6.9	Tuba City CDP, Coconino County	
31,965	20,672	9,256	262,804	97.9	398,752	203,527	61,893	36,202	23.3	11.9	Tucson city, Pima County	
1,979	1,176	370	6,242	95.3	9,941	5,117	3,525	1,819	18.5	28.9	Tucson Estates CDP, Pima County	
											Tumacacori-Carmen CDP, Santa Cruz County	
49	17	6	204	92.6	328	173	72	37	16.5	18.3	Turkey Creek CDP, Navajo County	
20	5	0	145	102.8	180	93	25	15	38.8	8.5	Tusayan CDP, Coconino County	
6	2	0	250	123.2	436	191	8	2	21.9	1.4		
23	5	2	253	95.7	341	181	30	15	31.1	6.1	Upper Santan Village CDP, Pinal County	
44	18	1	60	110.0	114	53	63	25	9.5	50.0	Utting CDP, La Paz County	
547	168	31	5,100	100.2	7,079	3,556	746	369	30.7	7.3	Vail CDP, Pima County	
4	2	1	61	109.8	77	42	7	4	39.8	5.5	Vaiva Vo CDP, Pinal County	
418	170	53	4,674	100.1	6,294	3,186	641	341	32.7	6.9	Valencia West CDP, Pima County	
5	0	0	20	90.0	31	16	5	4	18.4	13.2	Valentine CDP, Mohave County	
53	13	1	387	115.0	615	282	67	31	26.1	8.1	Valle CDP, Coconino County	
370	176	18	801	107.1	1,451	702	564	263	12.5	34.0	Valle Vista CDP, Mohave County	
1	0	0	24	104.2	28	15	1	1	42.9	2.0	Ventana CDP, Pima County	
1,128	705	270	5,959	94.7	8,803	4,606	2,103	1,179	24.1	18.1	Verde Village CDP, Yavapai County	
19	9	2	67	82.1	101	55	30	13	17.2	24.6	Vernon CDP, Apache County	
171	72	5	268	122.8	506	236	248	116	15.2	41.5	Vicksburg CDP, La Paz County	
											Village of Oak Creek (Big Park) CDP, Yavapai County	
1,162	723	372	3,387	81.5	5,439	3,010	2,257	1,250	11.5	36.7	Wagon Wheel CDP, Navajo County	
169	86	48	831	98.8	1,239	639	303	163	25.0	18.3	Wahak Hotrontk CDP, Pima County	
2	3	4	58	96.6	77	38	9	6	32.5	7.9	Wall Lane CDP, Yuma County	
23	5	2	203	104.4	274	141	30	19	34.0	7.2	Walnut Creek CDP, Mohave County	
117	41	7	291	93.1	464	239	165	75	17.4	29.4	Washington Park CDP, Gila County	
15	16	3	38	84.2	69	37	34	19	1.4	48.6	Wellton town, Yuma County	
683	287	46	1,461	97.3	2,362	1,182	1,016	476	18.0	35.3	Wellton Hills CDP, Yuma County	
27	19	4	129	100.0	197	95	50	22	23.6	19.4		
73	35	9	331	119.9	519	239	117	59	28.7	16.1	Wenden CDP, La Paz County	
13	5	0	111	106.3	163	82	18	13	28.8	7.9	Wet Camp Village CDP, Pinal County	
117	61	12	379	107.1	628	302	190	95	20.0	24.2	Wheatfields CDP, Gila County	
288	111	27	1,274	105.4	2,065	1,013	426	213	21.1	16.3	Whetstone CDP, Cochise County	
19	12	6	76	94.7	114	60	37	16	23.0	25.0	Whispering Pines CDP, Gila County	
48	34	10	431	89.6	542	287	92	56	33.7	11.3	Whitecone CDP, Navajo County	
60	22	5	144	124.3	291	126	87	33	9.9	26.9	White Hills CDP, Mohave County	
317	118	21	1,072	105.7	1,722	846	456	206	21.9	20.7	White Mountain Lake CDP, Navajo County	
149	56	10	2,153	90.6	2,505	1,325	215	130	39.0	5.2	Whiteriver CDP, Navajo County	
54	27	9	73	128.8	159	69	90	42	4.8	53.9	Why CDP, Pima County	
1,054	683	261	3,336	90.7	5,239	2,750	1,998	1,046	17.7	31.4	Wickenburg town	
1,054	683	261	3,336	90.7	5,239	2,750	1,998	1,046	17.7	31.4	Maricopa County (part)	
0	0	0	0	(X)	0	0	0	0	(X)	(X)	Yavapai County (part)	
7	0	1	89	97.8	34	20	8	7	80.7	4.5	Wide Ruins CDP, Apache County	
13	11	1	70	90.0	106	56	25	15	20.3	18.8	Wikieup CDP, Mohave County	
157	57	14	413	110.2	741	347	228	102	14.6	26.3	Wilhoit CDP, Yavapai County	
293	177	58	1,951	92.6	2,645	1,395	528	299	29.6	14.1	Willcox city, Cochise County	
260	129	34	1,525	98.2	2,245	1,157	423	227	25.7	14.0	Williams city, Coconino County	
1,130	426	108	2,765	96.7	4,681	2,372	1,664	783	13.9	30.6	Williamson CDP, Yavapai County	
0	0	0	0	(X)	1	0	0	0	0.0	0.0	Willow Canyon CDP, Pima County	
215	127	38	527	101.5	933	461	380	184	12.1	35.8	Willow Valley CDP, Mohave County	
150	69	13	1,402	93.4	1,853	997	232	139	31.7	8.6	Window Rock CDP, Apache County	
42	40	13	175	101.7	280	142	95	52	20.7	26.9	Winkelman town	
42	40	13	175	101.7	280	142	95	52	20.7	26.9	Gila County (part)	
0	0	0	0	(X)	0	0	0	0	(X)	(X)	Pinal County (part)	
531	322	133	4,316	123.7	7,130	3,084	986	570	26.2	10.2	Winslow city, Navajo County	
19	8	0	238	84.0	252	134	27	12	42.5	6.2	Winslow West CDP	
2	1	0	46	71.7	48	29	3	2	39.2	3.8	Coconino County (part)	
17	7	0	192	87.0	204	105	24	10	43.2	6.7	Navajo County (part)	
10	2	0	53	156.6	116	44	12	5	14.7	8.8	Wintersburg CDP, Maricopa County	
40	20	5	401	90.3	523	276	65	34	31.5	8.5	Wittmann CDP, Maricopa County	
36	6	4	100	91.0	129	65	46	24	32.5	24.1	Woodruff CDP, Navajo County	
162	55	17	326	99.1	606	298	234	93	6.6	36.1	Yarnell CDP, Yavapai County	
58	42	11	258	115.9	414	202	111	53	25.7	19.9	York CDP, Greenlee County	
131	39	16	311	114.1	556	267	186	86	16.5	27.9	Young CDP, Gila County	

Table 2.

Age and Sex: 2010—Con.

[For information on confidentiality protection, nonsampling error, and definitions, see Selected Appendixes at <www.census.gov/prod/cen2010/cph-1-a.pdf>]

State County Place	Total population	Median age	Age								
			Under 5 years	5 to 17 years	18 to 20 years	21 to 24 years	25 to 34 years	35 to 44 years	45 to 54 years	55 to 59 years	60 to 64 years
PLACE—Con.											
Youngtown town, Maricopa County.....	6,156	36.7	493	1,065	195	272	898	732	731	313	273
Yucca CDP, Mohave County.....	126	50.3	6	14	3	5	10	11	22	13	12
Yuma city, Yuma County.....	93,064	31.3	7,356	18,851	5,160	6,620	12,875	11,334	10,763	4,374	3,954

Table 2.

Age and Sex: 2010—Con.

[For information on confidentiality protection, nonsampling error, and definitions, see Selected Appendixes at <www.census.gov/prod/cen2010/cph-1-a.pdf>]

Age—Con			Age and sex						Percent of total population		State County Place
			All ages		18 years and over		65 years and over				
				Males per 100 females							
65 to 74 years	75 to 84 years	85 years and over	Female		Total	Female	Total	Female	Under 18 years	65 years and over	
											PLACE—Con.
438	431	315	3,221	91.1	4,598	2,479	1,184	781	25.3	19.2	Youngtown town, Maricopa County
20	9	1	52	142.3	106	44	30	14	15.9	23.8	Yucca CDP, Mohave County
6,355	4,105	1,317	45,746	103.4	66,857	32,910	11,777	6,419	28.2	12.7	Yuma city, Yuma County

Table 3.

Race and Hispanic or Latino Origin: 2010

[For information on confidentiality protection, nonsampling error, and definitions, see Selected Appendixes at <www.census.gov/prod/cen2010/cph-1-a.pdf>]

State County County Subdivision Place	Total population	Race							Hispanic or Latino (of any race)
		One race						Two or More Races	
		White	Black or African American	American Indian and Alaska Native	Asian	Native Hawaiian and Other Pacific Islander	Some Other Race		
Arizona.....	6,392,017	4,667,121	259,008	296,529	176,695	12,648	761,716	218,300	1,895,149
Apache County.....	71,518	16,634	175	52,154	203	26	904	1,422	4,113
Chinle CCD.....	20,896	469	24	20,089	17	1	14	282	327
Chinle CDP.....	4,518	284	12	4,129	12	0	3	78	116
Cottonwood CDP.....	226	1	0	225	0	0	0	0	0
Del Muerto CDP.....	329	0	0	328	0	0	0	1	4
Lukachukai CDP.....	1,701	7	0	1,680	0	0	0	14	32
Many Farms CDP.....	1,348	53	3	1,265	1	1	4	21	20
Nazlini CDP.....	489	0	0	471	0	0	0	18	4
Rough Rock CDP.....	414	9	1	396	1	0	2	5	6
Round Rock CDP.....	789	1	0	775	0	0	0	13	11
Sehili CDP.....	135	0	0	135	0	0	0	0	2
Tsaile CDP.....	1,205	42	3	1,129	0	0	0	31	18
Dennehotso CCD.....	1,578	13	1	1,550	0	0	0	14	35
Dennehotso CDP.....	746	2	0	735	0	0	0	9	20
Eagar-Springerville CCD.....	8,802	7,838	38	274	31	2	357	262	1,409
Alpine CDP.....	145	139	0	1	0	0	2	3	9
Eagar town.....	4,885	4,289	30	167	10	1	243	145	916
Greer CDP.....	41	40	0	0	0	0	1	0	5
Nutrioso CDP.....	26	22	0	0	0	0	1	3	1
Springerville town (part).....	1,433	1,231	3	73	12	1	64	49	296
Vernon CDP.....	122	105	0	11	1	0	2	3	3
Fort Apache CCD.....	555	49	2	475	0	0	12	17	78
McNary CDP (part).....	525	26	2	469	0	0	11	17	78
Fort Defiance CCD.....	23,325	651	25	22,034	97	14	50	454	439
Burnside CDP.....	537	30	0	500	0	0	1	6	10
Cornfields CDP.....	255	1	1	249	0	0	0	4	1
Fort Defiance CDP.....	3,624	81	2	3,389	45	4	7	96	79
Ganado CDP.....	1,210	71	3	1,098	11	0	1	26	34
Houck CDP.....	1,024	13	0	986	1	0	3	21	20
Klagetoh CDP.....	242	0	0	233	3	0	0	6	2
Lupton CDP.....	25	0	0	23	0	0	0	2	0
Oak Springs CDP.....	63	0	0	63	0	0	0	0	2
St. Michaels CDP.....	1,443	113	3	1,272	3	1	4	47	51
Sawmill CDP.....	748	5	1	733	0	0	0	9	7
Steamboat CDP.....	284	2	0	271	0	0	0	11	14
Toyey CDP.....	13	0	0	13	0	0	0	0	0
Wide Ruins CDP.....	176	6	0	169	0	1	0	0	1
Window Rock CDP.....	2,712	67	1	2,560	20	6	9	49	48
Puerco CCD.....	2,499	484	11	1,924	14	1	15	50	116
Sanders CDP.....	630	143	1	450	3	1	5	27	24
St. Johns CCD.....	8,235	7,034	72	364	32	7	442	284	1,612
Concho CDP.....	38	25	1	4	0	0	3	5	13
St. Johns city.....	3,480	2,875	5	186	9	1	255	149	879
Springerville town (part).....	528	415	2	33	7	0	49	22	186
Sweetwater CCD.....	5,628	96	2	5,444	12	1	14	59	97
Red Mesa CDP.....	480	44	2	408	7	0	11	8	24
Red Rock CDP.....	169	2	0	163	0	0	0	4	1
Rock Point CDP.....	642	5	0	624	5	0	2	6	11
Teec Nos Pos CDP.....	730	6	0	710	0	0	0	14	10
Cochise County.....	131,346	103,085	5,465	1,589	2,525	418	12,989	5,275	42,543
Benson CCD.....	12,520	11,359	83	133	72	17	473	383	1,956
Benson city.....	5,105	4,481	51	49	37	8	296	183	1,126
Dragoon CDP.....	209	203	0	1	0	0	0	5	16
Mescal CDP.....	1,812	1,683	11	20	7	6	36	49	231
St. David CDP.....	1,699	1,565	7	18	10	1	49	49	186
Bisbee CCD.....	29,838	24,993	790	325	535	77	2,052	1,066	7,196
Bisbee city.....	5,575	4,696	80	81	26	8	479	205	2,019
Miracle Valley CDP.....	644	427	27	7	3	1	152	27	242
Naco CDP.....	1,046	653	6	7	0	0	350	30	878
Palominas CDP.....	212	204	0	3	0	0	0	5	32
Sierra Vista city (part).....	4,300	3,220	395	40	250	29	158	208	671
Sierra Vista Southeast CDP (part).....	14,735	12,822	258	151	231	32	738	503	2,592
Bowie CCD.....	1,971	1,701	9	30	12	2	147	70	479
Bowie CDP.....	449	373	1	7	1	0	51	16	197
San Simon CDP.....	165	139	0	3	2	1	13	7	50
Sunizona CDP (part).....	267	234	2	10	3	0	10	8	38
Douglas CCD.....	19,772	13,804	192	201	92	14	4,916	553	17,294
Douglas city (part).....	15,204	10,705	154	160	71	7	3,684	423	13,540
Pirtleville CDP.....	1,744	1,116	12	16	4	0	557	39	1,662
Elfrida CCD.....	5,651	4,168	360	194	27	3	796	103	1,615
Douglas city (part).....	2,174	1,143	329	136	10	3	524	29	813
Elfrida CDP.....	459	330	2	9	5	0	98	15	249
McNeal CDP.....	238	236	0	1	0	0	0	1	15
Sunizona CDP (part).....	14	10	0	2	0	0	2	0	4
Sierra Vista CCD.....	51,125	38,987	3,957	567	1,736	282	2,784	2,812	10,117
Huachuca City town.....	1,853	1,429	119	26	38	15	126	100	364
Sierra Vista city (part).....	39,588	29,475	3,556	427	1,531	240	2,052	2,307	7,856
Sierra Vista Southeast CDP (part).....	62	35	1	0	0	1	18	7	20
Tombstone city.....	1,380	1,269	6	9	9	1	39	47	288

Table 3.

Race and Hispanic or Latino Origin: 2010—Con.

[For information on confidentiality protection, nonsampling error, and definitions, see Selected Appendixes at <www.census.gov/prod/cen2010/cph-1-a.pdf>]

Not Hispanic or Latino								State County County Subdivision Place
Total	One race						Two or More Races	
	White	Black or African American	American Indian and Alaska Native	Asian	Native Hawaiian and Other Pacific Islander	Some Other Race		
4,496,868	3,695,647	239,101	257,426	170,509	10,959	8,595	114,631	Arizona
67,405	14,568	157	51,360	185	24	27	1,084	Apache County
20,569	430	20	19,865	17	1	2	234	Chinle CCD
4,402	257	8	4,059	12	0	0	66	Chinle CDP
226	1	0	225	0	0	0	0	Cottonwood CDP
325	0	0	325	0	0	0	0	Del Muerto CDP
1,669	5	0	1,651	0	0	0	13	Lukachukai CDP
1,328	53	3	1,248	1	1	1	21	Many Farms CDP
485	0	0	467	0	0	0	18	Nazlini CDP
408	8	1	396	1	0	0	2	Rough Rock CDP
778	1	0	772	0	0	0	5	Round Rock CDP
133	0	0	133	0	0	0	0	Sehili CDP
1,187	41	3	1,117	0	0	0	26	Tsaile CDP
1,543	9	1	1,520	0	0	0	13	Dennehotso CCD
726	0	0	718	0	0	0	8	Dennehotso CDP
7,393	6,921	28	245	28	2	5	164	Eagar-Springerville CCD
136	132	0	1	0	0	0	3	Alpine CDP
3,969	3,690	22	146	10	1	4	96	Eagar town
36	36	0	0	0	0	0	0	Greer CDP
25	22	0	0	0	0	0	3	Nutrisio CDP
1,137	1,043	1	65	9	1	0	18	Springerville town (part)
119	103	0	11	1	0	1	3	Vernon CDP
477	43	2	420	0	0	1	11	Fort Apache CCD
447	20	2	414	0	0	0	11	McNary CDP (part)
22,886	598	25	21,747	97	14	3	402	Fort Defiance CCD
527	27	0	494	0	0	0	6	Burnside CDP
254	1	1	248	0	0	0	4	Cornfields CDP
3,545	78	2	3,326	45	4	0	90	Fort Defiance CDP
1,176	61	3	1,079	11	0	0	22	Ganado CDP
1,004	12	0	975	1	0	0	16	Houck CDP
240	0	0	232	3	0	0	5	Klagetoh CDP
25	0	0	23	0	0	0	2	Lupton CDP
61	0	0	61	0	0	0	0	Oak Springs CDP
1,392	95	3	1,252	3	1	0	38	St. Michaels CDP
741	5	1	726	0	0	0	9	Sawmill CDP
270	1	0	258	0	0	0	11	Steamboat CDP
13	0	0	13	0	0	0	0	Toyey CDP
175	6	0	168	0	1	0	0	Wide Ruins CDP
2,664	60	1	2,534	20	6	0	43	Window Rock CDP
2,383	446	11	1,867	7	1	3	48	Puerco CCD
606	139	1	433	3	1	3	26	Sanders CDP
6,623	6,029	68	322	24	5	13	162	St. Johns CCD
25	17	1	2	0	0	0	5	Concho CDP
2,601	2,344	4	164	8	1	5	75	St. Johns city
342	300	2	26	3	0	1	10	Springerville town (part)
5,531	92	2	5,374	12	1	0	50	Sweetwater CCD
456	42	2	397	7	0	0	8	Red Mesa CDP
168	2	0	162	0	0	0	4	Red Rock CDP
631	5	0	616	5	0	0	5	Rock Point CDP
720	6	0	705	0	0	0	9	Teec Nos Pos CDP
88,803	76,805	4,936	989	2,410	379	223	3,061	Cochise County
10,564	10,121	68	96	60	14	8	197	Benson CCD
3,979	3,788	43	32	25	5	0	86	Benson city
193	187	0	1	0	0	0	5	Dragoon CDP
1,581	1,524	5	17	7	6	0	22	Mescal CDP
1,513	1,452	7	13	10	1	2	28	St. David CDP
22,642	20,424	711	215	522	69	67	634	Bisbee CCD
3,556	3,307	67	49	22	6	14	91	Bisbee city
402	355	26	5	3	0	1	12	Miracle Valley CDP
168	159	0	2	0	0	3	4	Naco CDP
180	175	0	1	0	0	0	4	Palominas CDP
3,629	2,786	369	30	250	27	12	155	Sierra Vista city (part)
12,143	11,214	227	101	222	29	31	319	Sierra Vista Southeast CDP (part)
1,492	1,410	9	20	11	2	4	36	Bowie CCD
252	239	1	4	1	0	0	7	Bowie CDP
115	107	0	1	2	1	3	1	San Simon CDP
229	214	2	7	3	0	1	2	Sunizona CDP (part)
2,478	2,135	112	63	70	3	12	83	Douglas CCD
1,664	1,426	87	42	52	2	0	55	Douglas city (part)
82	62	5	8	4	0	1	2	Pirtleville CDP
4,036	3,461	351	150	24	2	6	42	Elfrida CCD
1,361	907	322	117	9	2	0	4	Douglas city (part)
210	198	0	2	5	0	0	5	Elfrida CDP
223	222	0	1	0	0	0	0	McNeal CDP
10	10	0	0	0	0	0	0	Sunizona CDP (part)
41,008	32,998	3,633	381	1,674	266	100	1,956	Sierra Vista CCD
1,489	1,232	108	24	35	12	2	76	Huachuca City town
31,732	24,764	3,268	277	1,483	233	87	1,620	Sierra Vista city (part)
42	35	1	0	0	1	0	5	Sierra Vista Southeast CDP (part)
1,092	1,050	4	8	9	1	0	20	Tombstone city

Table 3.

Race and Hispanic or Latino Origin: 2010—Con.

[For information on confidentiality protection, nonsampling error, and definitions, see Selected Appendixes at <www.census.gov/prod/cen2010/cph-1-a.pdf>]

State County County Subdivision Place	Total population	Race						Two or More Races	Hispanic or Latino (of any race)
		One race							
		White	Black or African American	American Indian and Alaska Native	Asian	Native Hawaiian and Other Pacific Islander	Some Other Race		
Cochise County—Con.									
Sierra Vista CCD—Con.									
Whetstone CDP.....	2,617	2,236	57	28	44	12	139	101	442
Willcox CCD.....	10,469	8,073	74	139	51	23	1,821	288	3,886
Willcox city.....	3,757	2,539	43	48	25	7	981	114	1,883
Coconino County.....	134,421	82,967	1,629	36,714	1,846	164	6,990	4,111	18,166
Flagstaff CCD.....	89,754	68,534	1,423	9,583	1,421	133	5,705	2,955	14,696
Doney Park CDP.....	5,395	4,178	32	789	23	3	209	161	668
Flagstaff city.....	65,870	48,348	1,278	7,704	1,227	115	4,823	2,375	12,094
Fort Valley CDP.....	779	741	2	8	2	2	12	12	53
Kachina Village CDP.....	2,622	2,312	17	120	14	1	81	77	361
Mountainaire CDP.....	1,119	1,007	10	36	5	0	24	37	89
Munds Park CDP.....	631	570	8	5	4	2	28	14	51
Parks CDP (part).....	0	0	0	0	0	0	0	0	0
Sedona city (part).....	2,842	2,605	16	11	69	4	90	47	278
Winslow West CDP (part).....	79	1	0	74	0	0	0	4	3
Havasupai CCD.....	465	9	0	436	0	0	1	19	20
Supai CDP.....	208	1	0	201	0	0	1	5	9
Hopi CCD.....	85	1	0	84	0	0	0	0	0
Hualapai CCD.....	6	0	0	2	0	0	2	2	5
Kaibab Plateau CCD.....	2,037	1,769	6	156	22	7	27	50	79
Fredonia town.....	1,314	1,171	2	101	4	1	12	23	48
Tuba City CCD.....	31,639	4,686	67	25,791	137	5	207	746	1,111
Bitter Springs CDP.....	452	0	0	447	0	0	0	5	4
Cameron CDP.....	885	22	0	832	0	0	7	24	36
Kaibito CDP.....	1,522	7	0	1,497	0	0	0	18	23
LeChee CDP.....	1,443	9	2	1,390	0	0	0	42	25
Leupp CDP.....	951	9	1	917	0	0	0	24	20
Moenkopi CDP.....	964	8	0	950	0	0	1	5	13
Page city.....	7,247	4,173	24	2,467	67	2	150	364	526
Tolani Lake CDP.....	280	2	0	277	0	0	0	1	7
Tonalea CDP.....	549	1	0	536	0	0	0	12	6
Tuba City CDP.....	8,611	375	27	7,955	69	3	32	150	287
Williams CCD.....	10,435	7,968	133	662	266	19	1,048	339	2,255
Grand Canyon Village CDP.....	2,004	1,280	40	375	181	6	56	66	173
Parks CDP (part).....	1,188	1,083	5	29	2	8	30	31	116
Tusayan CDP.....	558	279	2	45	36	2	167	27	227
Valle CDP.....	832	512	5	80	2	0	202	31	268
Williams city.....	3,023	2,306	51	55	30	3	466	112	1,075
Gila County.....	53,597	41,162	233	7,946	273	47	2,865	1,071	9,588
Fort Apache CCD.....	1,678	16	1	1,649	0	0	4	8	33
Canyon Day CDP.....	1,209	1	0	1,203	0	0	1	4	15
Carrizo CDP.....	127	2	0	125	0	0	0	0	1
Cedar Creek CDP.....	318	11	0	302	0	0	1	4	9
Globe-Miami CCD.....	18,134	14,862	130	692	129	15	1,784	522	6,175
Central Heights-Midland City CDP.....	2,534	2,117	31	52	11	1	244	78	723
Claypool CDP.....	1,538	1,282	11	28	6	0	180	31	593
Copper Hill CDP.....	108	106	0	0	0	0	2	0	16
Globe city.....	7,532	5,993	69	430	85	9	722	224	2,775
Icehouse Canyon CDP.....	677	586	1	26	5	0	38	21	153
Miami town.....	1,837	1,353	5	42	3	0	379	55	1,029
Pinal CDP.....	439	348	0	30	7	0	35	19	146
Roosevelt CDP.....	28	27	0	0	1	0	0	0	0
Six Shooter Canyon CDP.....	1,019	875	9	34	2	0	65	34	252
Top-of-the-World CDP (part).....	0	0	0	0	0	0	0	0	0
Wheatfields CDP.....	785	725	0	13	4	0	28	15	149
Payson CCD.....	23,807	22,087	84	427	132	31	633	413	2,021
Bear Flat CDP.....	18	18	0	0	0	0	0	0	1
Beaver Valley CDP.....	231	221	0	0	2	0	7	1	11
Christopher Creek CDP.....	156	154	0	0	1	0	0	1	9
East Verde Estates CDP.....	170	165	0	3	0	0	2	0	3
Flowing Springs CDP.....	42	41	0	0	0	0	0	1	0
Freedom Acres CDP.....	84	80	1	1	0	0	0	2	1
Geronimo Estates CDP.....	60	59	0	0	0	0	0	1	3
Hunter Creek CDP.....	48	48	0	0	0	0	0	0	1
Kohls Ranch CDP.....	46	43	2	0	0	0	1	0	1
Mead Ranch CDP.....	38	37	0	0	0	0	1	0	5
Mesa del Caballo CDP.....	765	712	3	4	1	0	24	21	74
Oxbow Estates CDP.....	217	211	0	0	0	0	4	2	21
Payson town.....	15,301	14,021	65	355	101	18	475	266	1,481
Pine CDP.....	1,963	1,909	4	9	7	8	7	19	52
Round Valley CDP.....	487	459	0	3	0	0	7	18	36
Rye CDP.....	77	73	0	0	0	0	2	2	11
Star Valley town.....	2,310	2,112	5	35	12	2	87	57	229
Strawberry CDP.....	961	933	0	9	5	0	1	13	33
Tonto Village CDP.....	256	235	1	4	0	1	11	4	23
Washington Park CDP.....	70	70	0	0	0	0	0	0	0
Whispering Pines CDP.....	148	141	1	2	2	0	0	2	7
San Carlos CCD.....	5,288	112	5	5,108	1	0	14	48	205
Cutter CDP.....	74	3	0	69	0	0	0	2	13

Table 3.

Race and Hispanic or Latino Origin: 2010—Con.

[For information on confidentiality protection, nonsampling error, and definitions, see Selected Appendixes at <www.census.gov/prod/cen2010/cph-1-a.pdf>]

Not Hispanic or Latino								State County County Subdivision Place
Total	One race						Two or More Races	
	White	Black or African American	American Indian and Alaska Native	Asian	Native Hawaiian and Other Pacific Islander	Some Other Race		
2,175	1,969	53	22	38	12	5	76	Cochise County—Con. Sierra Vista CCD—Con.
6,583	6,256	52	64	49	23	26	113	Whetstone CDP
1,874	1,754	27	15	25	7	10	36	Willcox CCD Willcox city
116,255	74,231	1,495	35,610	1,787	138	192	2,802	Coconino County
75,058	61,173	1,304	9,016	1,379	112	167	1,907	Flagstaff CCD
4,727	3,798	24	770	21	3	6	105	Doney Park CDP
53,776	42,446	1,173	7,237	1,191	99	121	1,509	Flagstaff city
726	706	2	5	2	2	2	7	Fort Valley CDP
2,261	2,067	14	110	13	1	1	55	Kachina Village CDP
1,030	953	10	28	5	0	3	31	Mountainaire CDP
580	552	7	5	4	0	0	12	Munds Park CDP
0	0	0	0	0	0	0	0	Parks CDP (part)
2,564	2,416	16	11	69	1	10	41	Sedona city (part)
76	1	0	71	0	0	0	4	Winslow West CDP (part)
445	7	0	423	0	0	0	15	Havasupai CCD
199	0	0	197	0	0	0	2	Supai CDP
85	1	0	84	0	0	0	0	Hopi CCD
1	0	0	1	0	0	0	0	Hualapai CCD
1,958	1,729	6	147	22	7	5	42	Kaibab Plateau CCD
1,266	1,149	2	92	4	1	0	18	Fredonia town
30,528	4,362	67	25,339	129	2	13	616	Tuba City CCD
448	0	0	443	0	0	0	5	Bitter Springs CDP
849	18	0	809	0	0	1	21	Cameron CDP
1,499	5	0	1,477	0	0	0	17	Kaibito CDP
1,418	9	2	1,369	0	0	0	38	LeChee CDP
931	8	1	907	0	0	0	15	Leupp CDP
951	8	0	938	0	0	0	5	Moenkopi CDP
6,721	3,915	24	2,408	60	2	11	301	Page city
273	2	0	270	0	0	0	1	Tolani Lake CDP
543	1	0	535	0	0	0	7	Tonalea CDP
8,324	326	27	7,777	69	0	0	125	Tuba City CDP
8,180	6,959	118	600	257	17	7	222	Williams CCD
1,831	1,201	40	354	179	6	0	51	Grand Canyon Village CDP
1,072	1,016	5	20	2	6	2	21	Parks CDP (part)
331	235	2	40	34	2	0	18	Tusayan CDP
564	461	5	76	2	0	2	18	Valle CDP
1,948	1,781	39	40	25	3	0	60	Williams city
44,009	35,298	195	7,615	256	34	38	573	Gila County
1,645	11	0	1,629	0	0	0	5	Fort Apache CCD
1,194	1	0	1,189	0	0	0	4	Canyon Day CDP
126	2	0	124	0	0	0	0	Carrizo CDP
309	8	0	300	0	0	0	1	Cedar Creek CDP
11,959	10,889	110	605	120	8	16	211	Globe-Miami CCD
1,811	1,709	27	46	11	1	2	15	Central Heights-Midland City CDP
945	892	11	24	6	0	2	10	Claypool CDP
92	92	0	0	0	0	0	0	Copper Hill CDP
4,757	4,163	53	377	78	2	6	78	Globe city
524	485	1	19	5	0	0	14	Icehouse Canyon CDP
808	745	5	35	3	0	3	17	Miami town
293	245	0	27	6	0	0	15	Pinal CDP
28	27	0	0	1	0	0	0	Roosevelt CDP
767	702	9	32	2	0	0	22	Six Shooter Canyon CDP
0	0	0	0	0	0	0	0	Top-of-the-World CDP (part)
636	612	0	12	4	0	0	8	Wheatfields CDP
21,786	20,879	67	385	129	25	22	279	Payson CCD
17	17	0	0	0	0	0	0	Bear Flat CDP
220	217	0	0	2	0	0	1	Beaver Valley CDP
147	145	0	0	1	0	0	1	Christopher Creek CDP
167	163	0	3	0	0	1	0	East Verde Estates CDP
42	41	0	0	0	0	0	1	Flowing Springs CDP
83	79	1	1	0	0	0	2	Freedom Acres CDP
57	56	0	0	0	0	0	1	Geronimo Estates CDP
47	47	0	0	0	0	0	0	Hunter Creek CDP
45	43	2	0	0	0	0	0	Kohls Ranch CDP
33	33	0	0	0	0	0	0	Mead Ranch CDP
691	672	1	3	1	0	2	12	Mesa del Caballo CDP
196	195	0	0	0	0	0	1	Oxbow Estates CDP
13,820	13,126	50	332	98	13	10	191	Payson town
1,911	1,864	4	9	7	8	0	19	Pine CDP
451	441	0	3	0	0	0	7	Round Valley CDP
66	65	0	0	0	0	0	1	Rye CDP
2,081	2,005	5	24	12	1	7	27	Star Valley town
928	907	0	7	5	0	0	9	Strawberry CDP
233	226	1	0	0	1	2	3	Tonto Village CDP
70	70	0	0	0	0	0	0	Washington Park CDP
141	134	1	2	2	0	0	2	Whispering Pines CDP
5,083	98	5	4,939	1	0	0	40	San Carlos CCD
61	2	0	57	0	0	0	2	Cutter CDP

Table 3.

Race and Hispanic or Latino Origin: 2010—Con.

[For information on confidentiality protection, nonsampling error, and definitions, see Selected Appendixes at <www.census.gov/prod/cen2010/cph-1-a.pdf>]

State County County Subdivision Place	Total population	Race							Hispanic or Latino (of any race)
		One race						Two or More Races	
		White	Black or African American	American Indian and Alaska Native	Asian	Native Hawaiian and Other Pacific Islander	Some Other Race		
Gila County—Con.									
San Carlos CCD—Con.									
East Globe CDP.....	226	12	0	206	1	0	2	5	35
Peridot CDP (part).....	377	0	1	374	0	0	1	1	7
San Carlos CDP.....	4,038	71	3	3,924	0	0	6	34	118
Tonto Basin CCD.....	3,350	3,213	10	52	6	1	27	41	161
Deer Creek CDP.....	216	209	0	4	0	0	1	2	6
Gisela CDP.....	570	540	2	13	0	0	12	3	25
Haigler Creek CDP.....	19	19	0	0	0	0	0	0	0
Jakes Corner CDP.....	76	73	1	0	0	0	0	2	3
Rock House CDP.....	50	48	0	1	0	0	0	1	6
Tonto Basin CDP.....	1,424	1,390	7	9	3	1	2	12	68
Young CDP.....	666	624	0	21	2	0	6	13	43
Winkelman CCD.....	1,340	872	3	18	5	0	403	39	993
Dripping Springs CDP.....	235	162	1	3	1	0	51	17	112
El Capitan CDP.....	37	35	0	0	0	0	2	0	7
Hayden town (part).....	662	423	0	1	2	0	225	11	559
Winkelman town (part).....	353	214	2	13	2	0	111	11	291
Graham County.....	37,220	26,827	683	5,376	200	52	3,034	1,048	11,320
Bonita-Klondyke CCD.....	3,153	2,269	271	173	42	21	273	104	1,338
Swift Trail Junction CDP (part).....	1,687	1,010	164	133	36	20	232	92	801
Pima CCD.....	4,294	3,740	18	94	4	5	301	132	879
Bryce CDP.....	175	146	0	14	0	0	11	4	31
Central CDP (part).....	49	34	0	4	0	0	5	6	14
Fort Thomas CDP.....	374	326	0	20	1	1	11	15	37
Pima town.....	2,387	2,086	9	15	3	3	184	87	500
Safford CCD.....	24,993	20,790	393	382	154	25	2,458	791	8,951
Cactus Flats CDP.....	1,518	1,267	13	30	1	0	149	58	449
Central CDP (part).....	596	551	3	0	5	0	19	18	77
Safford city.....	9,566	7,789	116	153	85	5	1,062	356	4,166
San Jose CDP.....	506	384	0	3	0	0	110	9	331
Solomon CDP.....	426	359	0	1	6	0	48	12	323
Swift Trail Junction CDP (part).....	1,248	1,050	1	15	2	1	124	55	363
Thatcher town.....	4,865	4,143	87	88	35	11	334	167	1,052
San Carlos CCD.....	4,780	28	1	4,727	0	1	2	21	152
Bylas CDP.....	1,962	7	0	1,946	0	1	0	8	56
Peridot CDP (part).....	973	8	0	959	0	0	2	4	8
Greenlee County.....	8,437	6,514	89	195	46	5	1,268	320	4,040
Clifton CCD.....	5,849	4,248	78	165	39	4	1,050	265	3,280
Clifton town.....	3,311	2,342	28	109	23	3	635	171	1,991
Morenci CDP.....	1,489	1,052	35	43	11	1	270	77	791
Duncan CCD.....	2,588	2,266	11	30	7	1	218	55	760
Duncan town.....	696	563	8	12	0	1	87	25	235
Franklin CDP.....	92	89	0	1	0	0	0	2	14
York CDP.....	557	503	1	9	5	0	28	11	186
La Paz County.....	20,489	14,306	129	2,628	107	7	2,551	761	4,806
Parker CCD.....	20,489	14,306	129	2,628	107	7	2,551	761	4,806
Alamo Lake CDP.....	25	25	0	0	0	0	0	0	0
Bluewater CDP.....	725	538	2	72	10	0	71	32	110
Bouse CDP.....	996	928	0	15	3	0	21	29	39
Brenda CDP.....	676	664	0	5	1	0	4	2	18
Cibola CDP.....	250	214	1	4	0	0	26	5	61
Cienega Springs CDP.....	1,798	1,582	11	57	16	0	72	60	208
Ehrenberg CDP.....	1,470	1,118	17	19	13	0	249	54	477
La Paz Valley CDP.....	699	647	3	7	2	0	27	13	42
Parker town.....	3,083	1,370	44	635	26	2	813	193	1,293
Parker Strip CDP.....	662	627	2	2	5	0	13	13	37
Poston CDP.....	285	16	2	123	0	0	113	31	158
Quartzsite town.....	3,677	3,403	11	71	10	0	108	74	246
Salome CDP.....	1,530	1,356	8	5	6	3	125	27	241
Sunwest CDP.....	15	14	0	0	0	0	0	1	5
Utting CDP.....	126	114	0	0	3	0	2	7	2
Vicksburg CDP.....	597	502	14	1	0	0	75	5	145
Wenden CDP.....	728	477	10	27	3	0	195	16	402
Maricopa County.....	3,817,117	2,786,781	190,519	78,329	132,225	7,790	489,705	131,768	1,128,741
Buckeye CCD.....	62,196	42,711	3,279	833	1,000	116	11,726	2,531	23,779
Arlington CDP.....	194	134	1	3	0	0	47	9	58
Buckeye town (part).....	43,422	28,842	2,874	608	858	89	8,113	2,038	17,269
Gila Bend town (part).....	0	0	0	0	0	0	0	0	0
Surprise city (part).....	4	4	0	0	0	0	0	0	0
Tonopah CDP.....	60	52	0	1	2	0	5	0	14
Wintersburg CDP.....	136	112	3	2	0	3	16	0	36
Chandler CCD.....	388,838	301,650	15,833	4,387	27,757	605	24,982	13,624	71,710
Chandler city (part).....	211,296	154,087	9,985	2,996	18,412	347	17,597	7,872	46,641
Gilbert town (part).....	113,955	92,569	4,249	868	7,418	191	4,494	4,166	16,474
Mesa city (part).....	1,915	1,437	114	91	64	6	121	82	249
Phoenix city (part).....	0	0	0	0	0	0	0	0	0
Queen Creek town (part).....	25,912	21,649	893	189	729	39	1,487	926	4,503

Table 3.

Race and Hispanic or Latino Origin: 2010—Con.

[For information on confidentiality protection, nonsampling error, and definitions, see Selected Appendixes at <www.census.gov/prod/cen2010/cph-1-a.pdf>]

Not Hispanic or Latino								Two or More Races	State County County Subdivision Place
Total	One race								
	White	Black or African American	American Indian and Alaska Native	Asian	Native Hawaiian and Other Pacific Islander	Some Other Race			
									Gila County—Con.
191	8	0	177	1	0	0	5		San Carlos CCD—Con.
370	0	1	369	0	0	0	0		East Globe CDP
3,920	62	3	3,828	0	0	0	27		Peridot CDP (part)
3,189	3,096	10	45	5	1	0	32		San Carlos CDP
210	206	0	4	0	0	0	0		Tonto Basin CCD
545	530	2	10	0	0	0	3		Deer Creek CDP
19	19	0	0	0	0	0	0		Gisela CDP
73	70	1	0	0	0	0	2		Haigler Creek CDP
44	42	0	1	0	0	0	1		Jakes Comer CDP
1,356	1,330	7	6	3	1	0	9		Rock House CDP
623	592	0	21	1	0	0	9		Tonto Basin CDP
347	325	3	12	1	0	0	6		Young CDP
123	116	1	3	1	0	0	2		Winkelman CCD
30	30	0	0	0	0	0	0		Dripping Springs CDP
103	100	0	0	0	0	0	3		El Capitan CDP
62	51	2	8	0	0	0	1		Hayden town (part)
									Winkelman town (part)
25,900	19,483	633	5,074	193	49	33	435		Graham County
1,815	1,306	252	157	42	21	2	35		Bonita-Klondyke CCD
886	539	146	117	36	20	2	26		Swift Trail Junction CDP (part)
3,415	3,258	12	66	4	5	1	69		Pima CCD
144	137	0	4	0	0	1	2		Bryce CDP
35	30	0	4	0	0	0	1		Central CDP (part)
337	305	0	17	1	1	0	13		Fort Thomas CDP
1,887	1,815	7	10	3	3	0	49		Pima town
16,042	14,900	368	260	147	22	30	315		Safford CCD
1,069	1,005	10	21	1	0	7	25		Cactus Flats CDP
519	505	3	0	4	0	0	7		Central CDP (part)
5,400	4,958	104	92	85	5	15	141		Safford city
175	174	0	1	0	0	0	0		San Jose CDP
103	89	0	1	6	0	0	7		Solomon CDP
885	862	1	9	2	1	0	10		Swift Trail Junction CDP (part)
3,813	3,524	80	71	33	11	8	86		Thatcher town
4,628	19	1	4,591	0	1	0	16		San Carlos CCD
1,906	5	0	1,894	0	1	0	6		Bylas CDP
965	4	0	957	0	0	0	4		Peridot CDP (part)
4,397	4,054	79	142	44	5	3	70		Greenlee County
2,569	2,285	68	128	37	4	3	44		Clifton CCD
1,320	1,161	20	87	21	3	3	25		Clifton town
698	607	34	33	11	1	0	12		Morenci CDP
1,828	1,769	11	14	7	1	0	26		Duncan CCD
461	433	8	7	0	1	0	12		Duncan town
78	76	0	1	0	0	0	1		Franklin CDP
371	358	1	1	5	0	0	6		York CDP
15,683	12,854	115	2,201	90	5	11	407		La Paz County
15,683	12,854	115	2,201	90	5	11	407		Parker CCD
25	25	0	0	0	0	0	0		Alamo Lake CDP
615	526	2	61	3	0	0	23		Bluewater CDP
957	908	0	15	3	0	4	27		Bouse CDP
658	650	0	5	1	0	0	2		Brenda CDP
189	181	1	4	0	0	0	3		Cibola CDP
1,590	1,490	11	40	15	0	0	34		Cienega Springs CDP
993	925	14	16	10	0	4	24		Ehrenberg CDP
657	636	3	7	2	0	0	9		La Paz Valley CDP
1,790	1,083	41	554	23	0	1	88		Parker town
625	605	2	2	5	0	0	11		Parker Strip CDP
127	8	0	108	0	0	0	11		Poston CDP
3,431	3,294	11	65	9	0	1	51		Quartzsite town
1,289	1,255	5	4	6	3	1	15		Salome CDP
10	10	0	0	0	0	0	0		Sunwest CDP
124	114	0	0	3	0	0	7		Utting CDP
452	434	12	1	0	0	0	5		Vicksburg CDP
326	283	9	21	1	0	0	12		Wenden CDP
2,688,376	2,240,055	177,490	59,252	128,301	6,723	5,508	71,047		Maricopa County
38,417	32,518	3,040	499	937	93	116	1,214		Buckeye CCD
136	125	1	0	0	0	3	7		Arlington CDP
26,153	21,245	2,682	346	801	71	71	937		Buckeye town (part)
0	0	0	0	0	0	0	0		Gila Bend town (part)
4	4	0	0	0	0	0	0		Surprise city (part)
46	44	0	0	2	0	0	0		Tonopah CDP
100	92	3	2	0	3	0	0		Wintersburg CDP
317,128	261,777	14,874	3,324	27,330	533	557	8,733		Chandler CCD
164,655	129,390	9,377	2,230	18,166	314	327	4,851		Chandler city (part)
97,481	82,336	4,007	694	7,267	162	148	2,867		Gilbert town (part)
1,666	1,338	110	85	64	5	1	63		Mesa city (part)
0	0	0	0	0	0	0	0		Phoenix city (part)
21,409	19,145	839	123	706	31	30	535		Queen Creek town (part)

Table 3.

Race and Hispanic or Latino Origin: 2010—Con.

[For information on confidentiality protection, nonsampling error, and definitions, see Selected Appendixes at <www.census.gov/prod/cen2010/cph-1-a.pdf>]

State County County Subdivision Place	Total population	Race							Hispanic or Latino (of any race)
		One race						Two or More Races	
		White	Black or African American	American Indian and Alaska Native	Asian	Native Hawaiian and Other Pacific Islander	Some Other Race		
Maricopa County—Con.									
Chandler CCD—Con.									
Sun Lakes CDP.....	13,975	13,558	170	28	118	3	32	66	249
Tempe city (part).....	7,922	6,738	149	29	657	8	140	201	683
Deer Valley CCD.....	258,464	227,875	5,012	1,509	10,733	296	6,335	6,704	23,892
Anthem CDP.....	21,700	19,463	410	141	566	33	445	642	1,997
Carefree town (part).....	2,910	2,789	16	8	47	0	19	31	73
Cave Creek town.....	5,015	4,698	36	25	41	4	155	56	408
Glendale city (part).....	45,767	39,184	1,107	273	2,708	61	1,148	1,286	4,486
New River CDP.....	14,952	14,081	82	84	145	8	286	266	991
Peoria city (part).....	58,215	51,055	1,283	303	2,399	64	1,594	1,517	5,755
Phoenix city (part).....	92,613	80,350	1,933	608	4,587	124	2,419	2,592	9,144
Scottsdale city (part).....	7,099	6,675	89	11	136	0	56	132	261
Surprise city (part).....	0	0	0	0	0	0	0	0	0
Gila Bend CCD.....	22,116	15,095	1,258	1,036	359	26	3,770	572	7,031
Avondale city (part).....	13	4	2	0	0	0	6	1	7
Buckeye town (part).....	5,107	2,404	696	288	30	6	1,625	58	2,101
Gila Bend town (part).....	1,922	1,078	32	121	11	0	605	75	1,257
Goodyear city (part).....	9,226	7,714	425	44	283	14	439	307	1,358
Kaka CDP.....	141	0	0	140	0	0	1	0	9
Theba CDP.....	158	58	1	0	0	0	99	0	151
Phoenix CCD.....	2,972,357	2,103,476	163,498	62,031	91,100	6,631	439,338	106,283	991,809
Apache Junction city (part).....	294	279	4	2	4	0	4	1	10
Avondale city (part).....	76,225	44,268	7,100	1,264	2,684	274	17,232	3,403	38,333
Buckeye town (part).....	9	0	0	0	0	0	9	0	9
Chandler city (part).....	24,827	18,978	1,291	593	989	58	1,938	980	5,167
Citrus Park CDP.....	4,028	3,517	69	31	59	4	276	72	722
El Mirage city.....	31,797	19,350	2,090	451	517	88	7,719	1,582	15,120
Fountain Hills town.....	22,489	21,162	219	130	411	22	239	306	925
Gilbert town (part).....	94,498	77,914	2,738	868	4,692	258	4,804	3,224	14,600
Glendale city (part).....	180,954	114,585	12,579	3,511	6,147	369	36,068	7,695	76,015
Goodyear city (part).....	56,049	39,209	3,950	804	2,547	96	7,186	2,257	16,778
Guadalupe town.....	5,523	1,093	84	2,821	0	3	1,236	286	3,437
Litchfield Park city.....	5,476	4,537	190	54	223	1	317	154	846
Mesa city (part).....	437,126	337,154	15,175	10,286	8,429	1,666	49,457	14,959	115,504
Paradise Valley town.....	12,820	11,865	86	28	518	6	91	226	479
Peoria city (part).....	88,046	68,640	3,693	1,149	2,309	137	9,073	3,045	22,257
Phoenix city (part).....	1,353,019	871,608	91,675	31,758	41,010	2,431	264,795	49,742	580,733
Rio Verde CDP (part).....	0	0	0	0	0	0	0	0	0
Scottsdale city (part).....	207,215	184,491	3,544	1,725	7,008	208	5,453	4,786	18,895
Sun City CDP.....	37,499	36,177	528	89	244	10	219	232	1,034
Surprise city (part).....	84,927	65,098	5,155	680	2,595	205	7,243	3,951	18,762
Tempe city (part).....	153,797	110,719	9,402	4,642	8,560	637	13,653	6,184	33,409
Tolleson city.....	6,545	3,277	432	127	61	16	2,360	272	5,241
Youngtown town.....	6,156	4,515	263	89	173	6	900	210	2,031
St. Johns CCD.....	2,994	64	10	2,686	2	1	77	154	470
Gila Crossing CDP.....	621	21	5	522	0	0	7	66	91
Komatke CDP.....	821	7	2	759	1	0	3	49	153
Maricopa Colony CDP.....	709	9	2	654	1	0	22	21	101
St. Johns CDP.....	476	14	1	452	0	0	3	6	19
Salt River CCD.....	7,264	1,449	22	5,348	16	9	164	256	1,054
Mesa city (part).....	0	0	0	0	0	0	0	0	0
Tonto National Forest CCD.....	9,713	9,236	65	18	169	12	92	121	330
Carefree town (part).....	453	422	1	1	9	0	6	14	25
Rio Verde CDP (part).....	1,811	1,796	3	1	7	0	0	4	8
Scottsdale city (part).....	3,071	2,896	19	5	95	0	16	40	69
Wickenburg CCD.....	93,175	85,225	1,542	481	1,089	94	3,221	1,523	8,666
Aguila CDP.....	798	516	8	29	3	2	224	16	554
Buckeye town (part).....	2,338	2,178	48	13	25	5	47	22	110
Morristown CDP.....	227	219	0	1	0	0	5	2	11
Peoria city (part).....	7,797	6,882	206	19	263	20	184	223	617
Sun City West CDP.....	24,535	23,986	198	37	147	14	38	115	300
Surprise city (part).....	32,586	29,645	863	121	425	28	969	535	2,962
Wickenburg town (part).....	6,363	5,756	15	88	35	2	371	96	854
Wittmann CDP.....	763	625	1	13	5	4	99	16	299
Mohave County.....	200,186	173,878	1,882	4,500	2,103	341	11,989	5,493	29,569
Bullhead City CCD.....	65,938	54,810	903	1,307	814	93	5,922	2,089	13,847
Arizona Village CDP.....	946	429	5	350	2	1	80	79	239
Bullhead City city (part).....	39,537	32,365	507	450	556	59	4,426	1,174	9,386
Fort Mohave CDP.....	14,364	12,730	128	145	210	20	724	407	2,243
Golden Shores CDP.....	2,047	1,928	7	21	7	3	47	34	157
Golden Valley CDP (part).....	290	272	3	5	0	0	4	6	17
Mesquite Creek CDP.....	416	345	2	21	3	1	34	10	50
Mohave Valley CDP.....	2,616	2,116	17	102	14	5	223	139	550
Mojave Ranch Estates CDP.....	52	6	0	28	0	0	11	7	24
Oatman CDP.....	135	128	2	0	2	0	1	2	8
Topock CDP (part).....	6	6	0	0	0	0	0	0	0
Walnut Creek CDP.....	562	536	2	4	1	0	9	10	33
Willow Valley CDP.....	1,062	930	1	49	6	3	37	36	110
Kingman CCD.....	66,268	58,062	567	2,337	744	167	2,469	1,922	7,430
Antares CDP.....	126	105	0	6	2	1	4	8	14

Table 3.

Race and Hispanic or Latino Origin: 2010—Con.

[For information on confidentiality protection, nonsampling error, and definitions, see Selected Appendixes at <www.census.gov/prod/cen2010/cph-1-a.pdf>]

Not Hispanic or Latino								State County County Subdivision Place	
Total	One race						Two or More Races		
	White	Black or African American	American Indian and Alaska Native	Asian	Native Hawaiian and Other Pacific Islander	Some Other Race			
								Maricopa County—Con.	
								Chandler CCD—Con.	
13,726	13,351	169	26	118	3	4	55	Sun Lakes CDP	
7,239	6,243	133	26	655	8	13	161	Tempe city (part)	
234,572	212,693	4,710	1,205	10,554	261	351	4,798	Deer Valley CCD	
19,703	18,176	382	100	548	23	19	455	Anthem CDP	
2,837	2,739	16	8	47	0	4	23	Carefree town (part)	
4,607	4,456	29	24	39	3	5	51	Cave Creek town	
41,281	36,325	1,029	211	2,682	59	91	884	Glendale city (part)	
13,961	13,468	73	67	140	7	20	186	New River CDP	
52,460	47,509	1,218	239	2,350	59	53	1,032	Peoria city (part)	
83,469	74,474	1,821	504	4,510	109	140	1,911	Phoenix city (part)	
6,838	6,467	89	10	136	0	11	125	Scottsdale city (part)	
0	0	0	0	0	0	0	0	Surprise city (part)	
15,085	12,270	1,205	893	335	19	46	317	Gila Bend CCD	
6	3	2	0	0	0	0	1	Avondale city (part)	
3,006	2,012	683	244	23	3	27	14	Buckeye town (part)	
665	504	31	95	9	0	1	25	Gila Bend town (part)	
7,868	6,925	404	26	275	14	14	210	Goodyear city (part)	
132	0	0	132	0	0	0	0	Kaka CDP	
7	7	0	0	0	0	0	0	Theba CDP	
1,980,548	1,629,980	152,086	45,876	87,901	5,704	4,350	54,651	Phoenix CCD	
284	273	4	2	4	0	0	1	Apache Junction city (part)	
37,892	25,955	6,641	746	2,532	208	173	1,637	Avondale city (part)	
0	0	0	0	0	0	0	0	Buckeye town (part)	
19,660	16,334	1,203	485	953	51	42	592	Chandler city (part)	
3,306	3,101	69	18	58	4	13	43	Citrus Park CDP	
16,677	13,163	1,926	310	464	74	26	714	El Mirage city	
21,564	20,569	210	107	403	21	33	221	Fountain Hills town	
79,898	69,594	2,599	700	4,610	244	116	2,035	Gilbert town (part)	
104,939	80,541	11,737	2,496	5,936	296	238	3,695	Glendale city (part)	
39,271	31,139	3,728	612	2,454	82	62	1,194	Goodyear city (part)	
2,086	133	65	1,820	0	0	8	60	Guadalupe town	
4,630	4,071	186	41	222	1	7	102	Litchfield Park city	
321,622	281,167	13,991	8,274	8,110	1,527	554	7,999	Mesa city (part)	
12,341	11,520	83	23	516	5	19	175	Paradise Valley town	
65,789	57,234	3,486	845	2,223	116	144	1,741	Peoria city (part)	
772,286	598,099	84,967	22,823	39,384	1,946	2,102	22,965	Phoenix city (part)	
0	0	0	0	0	0	0	0	Rio Verde CDP (part)	
188,320	172,705	3,376	1,447	6,897	189	259	3,447	Scottsdale city (part)	
36,465	35,409	520	74	237	10	13	202	Sun City CDP	
66,165	55,789	4,825	440	2,470	184	131	2,326	Surprise city (part)	
120,388	94,468	8,888	3,844	8,380	610	299	3,899	Tempe city (part)	
1,304	719	377	65	53	11	10	69	Tolleson city	
4,125	3,601	226	50	156	2	0	90	Youngtown town	
2,524	44	10	2,379	1	1	2	87	St. Johns CCD	
530	14	5	481	0	0	0	30	Gila Crossing CDP	
668	4	2	627	0	0	0	35	Komatke CDP	
608	7	2	585	1	0	2	11	Maricopa Colony CDP	
457	13	1	437	0	0	0	6	St. Johns CDP	
6,210	1,326	21	4,670	16	9	1	167	Salt River CCD	
0	0	0	0	0	0	0	0	Mesa city (part)	
9,383	9,006	65	15	168	12	14	103	Tonto National Forest CCD	
428	406	1	0	8	0	0	13	Carefree town (part)	
1,803	1,791	3	1	7	0	0	1	Rio Verde CDP (part)	
3,002	2,839	19	5	95	0	6	38	Scottsdale city (part)	
84,509	80,441	1,479	391	1,059	91	71	977	Wickenburg CCD	
244	213	7	15	0	2	1	6	Aguila CDP	
2,228	2,118	47	12	25	5	2	19	Buckeye town (part)	
216	214	0	1	0	0	0	1	Morristown CDP	
7,180	6,492	200	18	259	20	15	176	Peoria city (part)	
24,235	23,749	194	33	145	14	5	95	Sun City West CDP	
29,624	27,884	823	103	414	27	25	348	Surprise city (part)	
5,509	5,324	15	76	32	1	5	56	Wickenburg town (part)	
464	431	1	13	5	4	0	10	Wittmann CDP	
								Mohave County	
170,617	159,378	1,715	3,793	2,016	316	145	3,254	Bullhead City CCD	
52,091	48,247	827	978	777	86	60	1,116	Arizona Village CDP	
707	394	2	270	2	1	0	38	Bullhead City city (part)	
30,151	28,125	465	302	529	55	45	630	Fort Mohave CDP	
12,121	11,429	116	116	201	19	12	228	Golden Shores CDP	
1,890	1,836	7	17	7	3	0	20	Golden Valley CDP (part)	
273	259	3	5	0	0	0	6	Mesquite Creek CDP	
366	335	2	19	3	1	0	6	Mohave Valley CDP	
2,066	1,874	16	77	13	3	0	83	Mojave Ranch Estates CDP	
28	6	0	20	0	0	0	2	Oatman CDP	
127	121	2	0	2	0	0	2	Topock CDP (part)	
6	6	0	0	0	0	0	0	Walnut Creek CDP	
529	518	0	3	1	0	0	7	Willow Valley CDP	
952	875	1	42	6	3	2	23	Kingman CCD	
58,838	54,031	518	2,110	714	162	36	1,267	Antares CDP	
112	102	0	4	2	1	0	3		

Table 3.

Race and Hispanic or Latino Origin: 2010—Con.

[For information on confidentiality protection, nonsampling error, and definitions, see Selected Appendixes at <www.census.gov/prod/cen2010/cph-1-a.pdf>]

State County County Subdivision Place	Total population	Race							Hispanic or Latino (of any race)	
		One race						Two or More Races		
		White	Black or African American	American Indian and Alaska Native	Asian	Native Hawaiian and Other Pacific Islander	Some Other Race			
Mohave County—Con.										
Kingman CCD—Con.										
Bullhead City city (part).....	3	2	1	0	0	0	0	0	0	
Chloride CDP.....	271	254	0	2	3	4	1	7	11	
Clacks Canyon CDP.....	173	163	0	0	1	0	6	3	6	
Crozier CDP.....	14	13	0	0	0	0	1	0	1	
Dolan Springs CDP.....	2,033	1,843	16	22	11	2	92	47	231	
Golden Valley CDP (part).....	8,080	7,333	36	123	72	28	259	229	865	
Grand Canyon West CDP.....	2	2	0	0	0	0	0	0	0	
Hackberry CDP.....	68	68	0	0	0	0	0	0	1	
Katherine CDP.....	103	101	0	1	1	0	0	0	6	
Kingman city.....	28,068	24,711	289	476	469	85	1,178	860	3,503	
Lazy Y U CDP.....	428	389	3	2	3	5	13	13	21	
McConnico CDP.....	70	66	0	2	0	0	1	1	3	
Meadview CDP.....	1,224	1,136	8	16	12	1	24	27	60	
New Kingman-Butler CDP.....	12,134	10,859	85	180	87	23	487	413	1,482	
Peach Springs CDP.....	1,090	17	5	1,050	0	0	3	15	33	
Pine Lake CDP.....	138	133	0	2	0	0	1	2	6	
Pinion Pines CDP.....	186	177	0	0	1	0	7	1	10	
So-Hi CDP.....	477	438	3	1	6	0	24	5	56	
Truxton CDP.....	134	93	1	33	1	0	3	3	11	
Valentine CDP.....	38	2	0	35	0	0	1	0	2	
Valle Vista CDP.....	1,659	1,553	8	51	14	2	9	22	78	
White Hills CDP.....	323	291	5	6	1	1	8	11	28	
Lake Havasu City CCD.....	57,129	51,553	391	591	523	77	2,657	1,337	6,848	
Crystal Beach CDP.....	279	258	0	5	0	0	3	13	21	
Desert Hills CDP.....	2,245	2,036	10	18	11	2	130	38	301	
Lake Havasu City city.....	52,527	47,335	363	544	504	67	2,483	1,231	6,356	
Topock CDP (part).....	4	4	0	0	0	0	0	0	0	
Wikieup CDP.....	133	120	1	0	0	0	8	4	16	
Yucca CDP.....	126	117	1	5	0	0	0	3	15	
North Mohave CCD.....	10,851	9,453	21	265	22	4	941	145	1,444	
Beaver Dam CDP.....	1,962	1,579	7	23	6	2	305	40	525	
Cane Beds CDP.....	448	423	3	10	1	0	5	6	9	
Centennial Park CDP.....	1,264	1,196	3	0	2	1	25	37	65	
Colorado City town.....	4,821	4,795	4	1	1	0	12	8	28	
Kaibab CDP.....	124	10	3	103	0	0	3	5	8	
Littlefield CDP.....	308	213	0	12	8	0	64	11	110	
Moccasin CDP.....	89	88	0	0	0	1	0	0	1	
Scenic CDP.....	1,643	1,071	1	16	4	0	521	30	682	
Navajo County.....	107,449	52,972	938	46,611	580	75	3,625	2,648	11,571	
Fort Apache CCD.....	11,176	198	8	10,746	66	0	21	137	241	
Cibecue CDP.....	1,713	13	2	1,651	29	0	7	11	32	
East Fork CDP.....	699	1	0	694	0	0	0	4	18	
Fort Apache CDP.....	143	14	0	123	0	0	1	5	20	
Hondah CDP.....	812	27	2	753	2	0	3	25	41	
McNary CDP (part).....	3	0	0	3	0	0	0	0	0	
North Fork CDP.....	1,417	75	1	1,326	6	0	1	8	30	
Rainbow City CDP.....	968	7	0	953	0	0	0	8	5	
Seven Mile CDP.....	707	1	1	698	0	0	1	6	13	
Turkey Creek CDP.....	294	0	0	294	0	0	0	0	4	
Whiteriver CDP.....	4,104	39	2	3,972	27	0	7	57	73	
Hopi CCD.....	6,950	217	16	6,578	34	4	10	91	157	
First Mesa CDP.....	1,555	22	0	1,520	5	0	1	7	15	
Hard Rock CDP (part).....	0	0	0	0	0	0	0	0	0	
Hotevilla-Bacavi CDP.....	957	21	1	928	1	0	2	4	27	
Jeddito CDP.....	293	21	4	246	10	0	0	12	8	
Keams Canyon CDP.....	304	24	1	270	1	0	0	8	11	
Kykotsmobi Village CDP.....	746	37	1	692	2	1	1	12	23	
Low Mountain CDP (part).....	48	0	0	48	0	0	0	0	1	
Second Mesa CDP.....	962	21	2	921	10	0	0	8	24	
Shongopovi CDP.....	831	1	0	824	1	0	1	4	12	
Indian Wells CCD.....	6,926	58	5	6,732	3	3	9	116	140	
Dilkon CDP.....	1,184	6	1	1,172	0	0	1	4	17	
Greasewood CDP.....	547	9	4	520	0	0	1	13	11	
Indian Wells CDP.....	255	11	0	234	0	0	0	10	9	
Seba Dalkai CDP.....	136	9	0	127	0	0	0	0	5	
Tees Toh CDP.....	448	6	0	433	0	0	0	9	10	
Whitecone CDP.....	817	3	0	791	3	3	1	16	26	
Kayenta CCD.....	10,159	314	17	9,597	5	2	27	197	204	
Chilchinbito CDP.....	506	3	0	503	0	0	0	0	6	
Kayenta CDP.....	5,189	237	13	4,788	4	1	16	130	102	
Ojato-Monument Valley CDP.....	154	1	0	152	0	0	0	1	6	
Shonto CDP.....	591	30	3	547	0	0	4	7	26	
Pinon CCD.....	7,265	113	9	7,052	25	1	5	60	91	
Hard Rock CDP (part).....	94	1	0	85	3	0	0	5	12	
Low Mountain CDP (part).....	709	1	0	702	0	0	0	6	4	
Pinon CDP.....	904	64	3	803	19	0	4	11	25	
Snowflake CCD.....	46,905	41,580	174	1,596	270	50	2,115	1,120	5,798	
Clay Springs CDP.....	401	367	0	5	1	0	9	19	27	
Heber-Overgaard CDP.....	2,822	2,545	7	60	8	5	126	71	326	

Table 3.

Race and Hispanic or Latino Origin: 2010—Con.

[For information on confidentiality protection, nonsampling error, and definitions, see Selected Appendixes at <www.census.gov/prod/cen2010/cph-1-a.pdf>]

Not Hispanic or Latino								State County County Subdivision Place
Total	One race						Two or More Races	
	White	Black or African American	American Indian and Alaska Native	Asian	Native Hawaiian and Other Pacific Islander	Some Other Race		
								Mohave County—Con.
3	2	1	0	0	0	0	0	Kingman CCD—Con.
260	243	0	2	3	4	1	7	Bullhead City city (part)
167	163	0	0	1	0	0	3	Chloride CDP
13	13	0	0	0	0	0	0	Clacks Canyon CDP
1,802	1,725	12	15	11	1	1	37	Crozier CDP
7,215	6,834	33	92	66	28	2	160	Dolan Springs CDP
2	2	0	0	0	0	0	0	Golden Valley CDP (part)
67	67	0	0	0	0	0	0	Grand Canyon West CDP
97	95	0	1	1	0	0	0	Hackberry CDP
24,565	22,806	271	402	452	85	14	535	Katherine CDP
407	381	3	2	3	4	2	12	Kingman city
67	64	0	2	0	0	0	1	Lazy Y U CDP
1,164	1,106	8	13	12	1	1	23	McConnico CDP
10,652	10,054	80	141	81	23	2	271	Meadview CDP
1,057	11	5	1,028	0	0	0	13	New Kingman-Butler CDP
132	128	0	2	0	0	0	2	Peach Springs CDP
176	175	0	0	1	0	0	0	Pine Lake CDP
421	405	3	0	6	0	4	3	Pinion Pines CDP
123	86	1	32	1	0	0	3	So-Hi CDP
36	1	0	35	0	0	0	0	Truxton CDP
1,581	1,490	7	49	14	2	0	19	Valentine CDP
295	280	3	6	1	1	0	4	Valle Vista CDP
50,281	48,058	354	461	504	64	31	809	White Hills CDP
258	244	0	5	0	0	0	9	Lake Havasu City CCD
1,944	1,878	10	16	11	2	0	27	Crystal Beach CDP
46,171	44,119	329	419	486	54	29	735	Desert Hills CDP
4	4	0	0	0	0	0	0	Lake Havasu City city
117	113	1	0	0	0	0	0	Topock CDP (part)
111	105	1	5	0	0	0	3	Wikieup CDP
9,407	9,042	16	244	21	4	18	62	Yucca CDP
1,437	1,383	3	12	5	2	5	27	North Mohave CCD
439	422	3	10	1	0	0	3	Beaver Dam CDP
1,199	1,186	3	0	2	1	0	7	Cane Beds CDP
4,793	4,783	4	1	1	0	0	4	Centennial Park CDP
116	10	3	98	0	0	0	5	Colorado City town
198	174	0	12	8	0	1	3	Kaibab CDP
88	87	0	0	0	1	0	0	Littlefield CDP
961	920	0	16	4	0	12	9	Moccasin CDP
								Scenic CDP
95,878	47,181	842	45,551	542	68	44	1,650	Navajo County
10,935	173	8	10,569	65	0	0	120	Fort Apache CCD
1,681	13	2	1,631	29	0	0	6	Cibecue CDP
681	1	0	677	0	0	0	3	East Fork CDP
123	14	0	104	0	0	0	5	Fort Apache CDP
771	19	2	725	1	0	0	24	Hondah CDP
3	0	0	3	0	0	0	0	McNary CDP (part)
1,387	70	1	1,302	6	0	0	8	North Fork CDP
963	6	0	949	0	0	0	8	Rainbow City CDP
694	1	1	686	0	0	0	6	Seven Mile CDP
290	0	0	290	0	0	0	0	Turkey Creek CDP
4,031	28	2	3,925	27	0	0	49	Whiteriver CDP
6,793	193	16	6,472	33	4	0	75	Hopi CCD
1,540	20	0	1,508	5	0	0	7	First Mesa CDP
0	0	0	0	0	0	0	0	Hard Rock CDP (part)
930	18	1	910	1	0	0	0	Hotevilla-Bacavi CDP
285	16	4	243	10	0	0	12	Jeddito CDP
293	23	1	264	0	0	0	5	Keams Canyon CDP
723	33	1	677	2	1	0	9	Kykotsmovi Village CDP
47	0	0	47	0	0	0	0	Low Mountain CDP (part)
938	14	2	904	10	0	0	8	Second Mesa CDP
819	0	0	815	1	0	0	3	Shongopovi CDP
6,786	49	5	6,627	3	3	0	99	Indian Wells CCD
1,167	4	1	1,158	0	0	0	4	Dilkon CDP
536	9	4	512	0	0	0	11	Greasewood CDP
246	10	0	226	0	0	0	10	Indian Wells CDP
131	5	0	126	0	0	0	0	Seba Dalkai CDP
438	6	0	423	0	0	0	9	Tees Toh CDP
791	3	0	772	3	3	0	10	Whitecone CDP
9,955	306	16	9,462	5	2	0	164	Kayenta CCD
500	3	0	497	0	0	0	0	Chilchinbito CDP
5,087	233	12	4,723	4	1	0	114	Kayenta CDP
148	1	0	147	0	0	0	0	Ojato-Monument Valley CDP
565	28	3	530	0	0	0	4	Shonto CDP
7,174	110	9	6,991	18	1	0	45	Pinon CCD
82	0	0	82	0	0	0	0	Hard Rock CDP (part)
705	1	0	698	0	0	0	6	Low Mountain CDP (part)
879	64	3	790	15	0	0	7	Pinon CDP
41,107	38,503	146	1,461	254	44	26	673	Snowflake CCD
374	355	0	5	1	0	0	13	Clay Springs CDP
2,496	2,382	7	50	8	5	0	44	Heber-Overgaard CDP

Table 3.

Race and Hispanic or Latino Origin: 2010—Con.

[For information on confidentiality protection, nonsampling error, and definitions, see Selected Appendixes at <www.census.gov/prod/cen2010/cph-1-a.pdf>]

State County County Subdivision Place	Total population	Race							Hispanic or Latino (of any race)	
		One race						Two or More Races		
		White	Black or African American	American Indian and Alaska Native	Asian	Native Hawaiian and Other Pacific Islander	Some Other Race			
Navajo County—Con.										
Snowflake CCD—Con.										
Lake of the Woods CDP.....	4,094	3,525	23	99	30	1	312	104	802	
Linden CDP.....	2,597	2,419	8	53	13	3	52	49	161	
Pinedale CDP.....	487	471	0	0	1	0	6	9	36	
Pinetop Country Club CDP.....	1,794	1,635	4	49	20	5	54	27	183	
Pinetop-Lakeside town.....	4,282	3,814	25	146	33	0	169	95	618	
Show Low city.....	10,660	9,341	47	438	84	16	447	287	1,360	
Snowflake town.....	5,590	4,727	7	361	12	12	335	136	661	
Taylor town.....	4,112	3,535	9	197	12	3	245	111	546	
Wagon Wheel CDP.....	1,652	1,451	1	45	7	0	99	49	245	
White Mountain Lake CDP.....	2,205	2,017	7	31	10	0	105	35	359	
Woodruff CDP (part).....	82	80	0	0	0	0	1	1	5	
Winslow-Holbrook CCD.....	18,068	10,492	709	4,310	177	15	1,438	927	4,940	
Holbrook city.....	5,053	2,819	135	1,332	66	2	405	294	1,281	
Joseph City CDP.....	1,386	1,173	5	142	2	0	32	32	126	
Sun Valley CDP.....	316	182	1	94	0	2	16	21	49	
Winslow city.....	9,655	5,155	547	2,478	96	11	870	498	3,171	
Winslow West CDP (part).....	359	188	5	118	0	0	19	29	73	
Woodruff CDP (part).....	109	103	0	0	1	0	3	2	6	
Pima County.....	980,263	728,751	34,674	32,605	25,731	1,624	120,639	36,239	338,802	
Ajo CCD.....	3,523	2,670	30	329	36	4	312	142	1,327	
Ajo CDP.....	3,304	2,480	29	326	35	4	291	139	1,266	
Why CDP (part).....	159	146	0	3	1	0	6	3	26	
Arivaca CCD.....	81,534	58,371	1,654	6,233	934	86	11,609	2,647	30,988	
Arivaca CDP.....	695	636	4	9	4	2	19	21	122	
Arivaca Junction CDP.....	1,090	785	1	24	0	1	238	41	737	
Drexel Heights CDP (part).....	15,837	8,822	480	899	120	14	4,762	740	11,413	
Green Valley CDP (part).....	20,031	19,395	87	65	143	8	196	137	948	
Sahuarita town (part).....	20,920	16,388	658	301	454	25	2,141	953	7,271	
Three Points CDP (part).....	4,849	3,550	41	139	25	13	930	151	1,938	
Valencia West CDP.....	9,355	5,671	305	389	146	20	2,453	371	6,089	
Marana CCD.....	34,429	27,783	614	860	282	45	3,696	1,149	9,695	
Avra Valley CDP.....	6,050	5,000	114	141	21	8	553	213	1,382	
Marana town (part).....	5,773	4,346	182	167	88	9	736	245	1,828	
Nelson CDP.....	259	212	4	4	3	0	35	1	70	
Picture Rocks CDP (part).....	9,563	8,541	72	138	44	8	472	288	1,558	
Rillito CDP.....	97	27	37	2	0	0	26	5	43	
Three Points CDP (part).....	732	556	11	73	5	0	73	14	182	
Tucson Estates CDP (part).....	8,940	6,751	146	220	105	14	1,411	293	3,645	
Tohono O'odham Nation CCD.....	7,174	130	9	6,878	17	3	36	101	399	
Ak Chin CDP.....	30	0	0	30	0	0	0	0	1	
Ali Chuk CDP.....	161	1	0	155	0	0	2	3	20	
Ali Chukson CDP.....	132	0	0	131	0	0	0	1	1	
Ali Molina CDP.....	71	2	0	69	0	0	0	0	3	
Anegam CDP.....	151	0	0	149	0	0	0	2	7	
Charco CDP.....	52	0	0	51	0	0	1	0	6	
Chiawuli Tak CDP.....	78	0	0	78	0	0	0	0	2	
Comobabi CDP.....	8	0	0	8	0	0	0	0	0	
Cowlic CDP.....	135	0	0	135	0	0	0	0	0	
Gu Oidak CDP.....	188	0	0	185	0	0	0	3	7	
Haivana Nakya CDP.....	96	0	0	95	0	0	0	1	1	
Ko Vaya CDP.....	46	5	0	39	0	0	1	1	5	
Maish Vaya CDP.....	158	0	0	155	0	0	1	2	1	
Nolic CDP.....	37	2	0	35	0	0	0	0	3	
Pisinemo CDP.....	321	2	0	316	0	0	0	3	19	
San Miguel CDP.....	197	0	0	192	0	0	2	3	10	
Santa Rosa CDP.....	628	10	1	604	0	3	0	10	12	
Sells CDP.....	2,495	36	3	2,390	16	0	7	43	137	
South Komelik CDP.....	111	0	0	110	0	0	0	1	11	
Topawa CDP.....	299	0	0	296	0	0	2	1	8	
Ventana CDP.....	49	0	0	49	0	0	0	0	2	
Wahak Hotrontk CDP.....	114	3	1	108	0	0	0	2	9	
Why CDP (part).....	8	8	0	0	0	0	0	0	0	
Tucson CCD.....	853,603	639,797	32,367	18,305	24,462	1,486	104,986	32,200	296,393	
Casas Adobes CDP.....	66,795	56,443	1,406	637	2,155	78	3,713	2,363	13,956	
Catalina CDP.....	7,569	6,476	71	74	75	6	631	236	1,858	
Catalina Foothills CDP.....	50,796	45,147	694	213	2,636	31	970	1,105	5,076	
Corona de Tucson CDP.....	5,675	4,835	208	48	127	0	213	244	1,065	
Drexel Heights CDP (part).....	11,912	7,439	211	571	81	6	3,156	448	8,173	
Elephant Head CDP.....	612	538	0	10	9	0	40	15	163	
Flowing Wells CDP.....	16,419	12,754	287	335	200	17	2,219	607	5,953	
Green Valley CDP (part).....	1,360	1,315	5	1	6	1	22	10	101	
Littleton CDP.....	873	559	15	26	11	0	225	37	607	
Marana town (part).....	29,188	24,308	692	266	1,234	38	1,602	1,048	5,902	
Oro Valley town.....	41,011	36,825	617	179	1,284	54	1,070	982	4,731	
Picture Rocks CDP (part).....	0	0	0	0	0	0	0	0	0	
Pimaco Two CDP.....	682	611	3	12	7	0	43	6	95	
Rincon Valley CDP.....	5,139	4,671	77	17	80	2	161	131	772	
Sahuarita town (part).....	4,339	3,892	84	33	45	6	168	111	806	
South Tucson city.....	5,652	2,559	171	605	44	6	2,043	224	4,435	

Table 3.

Race and Hispanic or Latino Origin: 2010—Con.

[For information on confidentiality protection, nonsampling error, and definitions, see Selected Appendixes at <www.census.gov/prod/cen2010/cph-1-a.pdf>]

Not Hispanic or Latino								State County County Subdivision Place	
Total	One race						Two or More Races		
	White	Black or African American	American Indian and Alaska Native	Asian	Native Hawaiian and Other Pacific Islander	Some Other Race			
								Navajo County—Con.	
3,292	3,086	20	97	26	1	0	62	Snowflake CCD—Con.	
2,436	2,336	8	45	11	3	4	29	Lake of the Woods CDP	
451	444	0	0	1	0	0	6	Linden CDP	
1,611	1,522	4	42	20	5	1	17	Pinedale CDP	
3,664	3,409	16	138	29	0	2	70	Pinetop Country Club CDP	
9,300	8,586	42	406	79	10	2	175	Pinetop-Lakeside town	
4,929	4,491	6	338	12	12	7	63	Show Low city	
3,566	3,301	7	185	12	3	2	56	Snowflake town	
1,407	1,330	1	42	6	0	2	26	Taylor town	
1,846	1,788	5	20	10	0	0	23	Wagon Wheel CDP	
77	76	0	0	0	0	0	1	White Mountain Lake CDP	
13,128	7,847	642	3,969	164	14	18	474	Woodruff CDP (part)	
3,772	2,218	122	1,221	62	2	4	143	Winslow-Holbrook CCD	
1,260	1,107	2	128	1	0	0	22	Holbrook city	
267	161	1	88	0	2	0	15	Joseph City CDP	
6,484	3,328	501	2,288	94	10	10	253	Sun Valley CDP	
286	162	0	108	0	0	0	16	Winslow city	
103	101	0	0	1	0	0	1	Winslow West CDP (part)	
								Woodruff CDP (part)	
641,461	541,700	31,075	23,558	24,592	1,336	1,461	17,739	Pima County	
2,196	1,874	17	219	32	3	1	50	Ajo CCD	
2,038	1,723	16	217	31	3	1	47	Ajo CDP	
133	127	0	2	1	0	0	3	Why CDP (part)	
50,546	42,211	1,400	4,799	846	64	113	1,113	Arivaca CCD	
573	547	3	4	2	2	0	15	Arivaca CDP	
353	326	0	15	0	0	0	12	Arivaca Junction CDP	
4,424	3,215	381	505	105	10	17	191	Drexel Heights CDP (part)	
19,083	18,711	83	39	140	8	4	98	Green Valley CDP (part)	
13,649	11,924	589	161	423	22	38	492	Sahuarita town (part)	
2,911	2,664	25	95	17	6	19	85	Three Points CDP (part)	
3,266	2,527	254	185	121	14	28	137	Valencia West CDP	
24,734	22,710	546	556	263	28	55	576	Marana CCD	
4,668	4,346	100	80	20	4	9	109	Avra Valley CDP	
3,945	3,455	168	110	85	7	7	113	Marana town (part)	
189	178	4	3	3	0	0	1	Nelson CDP	
8,005	7,580	68	97	44	1	29	186	Picture Rocks CDP (part)	
54	14	37	0	0	0	0	3	Rillito CDP	
550	458	11	66	2	0	0	13	Three Points CDP (part)	
5,295	4,823	114	120	95	10	9	124	Tucson Estates CDP (part)	
6,775	94	9	6,576	16	3	0	77	Tohono O'odnam Nation CCD	
29	0	0	29	0	0	0	0	Ak Chin CDP	
141	1	0	137	0	0	0	3	Ali Chuk CDP	
131	0	0	130	0	0	0	1	Ali Chukson CDP	
68	0	0	68	0	0	0	0	Ali Molina CDP	
144	0	0	142	0	0	0	2	Anegam CDP	
46	0	0	46	0	0	0	0	Charco CDP	
76	0	0	76	0	0	0	0	Chiawuli Tak CDP	
8	0	0	8	0	0	0	0	Comobabi CDP	
135	0	0	135	0	0	0	0	Cowlic CDP	
181	0	0	178	0	0	0	3	Gu Oldak CDP	
95	0	0	94	0	0	0	1	Haivana Nakya CDP	
41	1	0	39	0	0	0	0	Ko Vaya CDP	
157	0	0	155	0	0	0	2	Maish Vaya CDP	
34	2	0	32	0	0	0	0	Nolic CDP	
302	2	0	299	0	0	0	1	Pisinemo CDP	
187	0	0	186	0	0	0	1	San Miguel CDP	
616	9	1	593	0	3	0	10	Santa Rosa CDP	
2,358	32	3	2,272	15	0	0	36	Sells CDP	
100	0	0	99	0	0	0	1	South Komelik CDP	
291	0	0	290	0	0	0	1	Topawa CDP	
47	0	0	47	0	0	0	0	Ventana CDP	
105	2	1	100	0	0	0	2	Wahak Hotrontk CDP	
8	8	0	0	0	0	0	0	Why CDP (part)	
557,210	474,811	29,103	11,408	23,435	1,238	1,292	15,923	Tucson CCD	
52,839	47,575	1,275	460	2,087	65	98	1,279	Casas Adobes CDP	
5,711	5,398	64	46	64	6	9	124	Catalina CDP	
45,720	41,415	655	158	2,601	30	87	774	Catalina Foothills CDP	
4,610	4,133	192	40	116	0	6	123	Corona de Tucson CDP	
3,739	3,056	168	314	69	1	18	113	Drexel Heights CDP (part)	
449	421	0	9	9	0	0	10	Elephant Head CDP	
10,466	9,564	245	179	191	10	20	257	Flowing Wells CDP	
1,259	1,242	5	1	6	1	0	4	Green Valley CDP (part)	
266	220	14	10	11	0	0	11	Littleton CDP	
23,286	20,595	638	172	1,195	27	69	590	Marana town (part)	
36,280	33,605	559	125	1,263	53	51	624	Oro Valley town	
0	0	0	0	0	0	0	0	Picture Rocks CDP (part)	
587	562	3	10	6	0	2	4	Pimaco Two CDP	
4,367	4,106	72	14	79	2	7	87	Rincon Valley CDP	
3,533	3,325	72	27	40	6	5	58	Sahuarita town (part)	
1,217	578	127	420	35	3	13	41	South Tucson city	

Table 3.

Race and Hispanic or Latino Origin: 2010—Con.

[For information on confidentiality protection, nonsampling error, and definitions, see Selected Appendixes at <www.census.gov/prod/cen2010/cph-1-a.pdf>]

State County County Subdivision Place	Total population	Race							Hispanic or Latino (of any race)	
		One race						Two or More Races		
		White	Black or African American	American Indian and Alaska Native	Asian	Native Hawaiian and Other Pacific Islander	Some Other Race			
Pima County—Con.										
Tucson CCD—Con.										
Summerhaven CDP.....	40	30	0	6	4	0	0	0	2	
Summit CDP.....	5,372	3,450	32	98	24	1	1,593	174	4,313	
Tanque Verde CDP.....	16,901	15,586	152	169	276	7	335	376	1,619	
Tucson city.....	520,116	362,649	26,000	14,154	14,920	1,147	79,239	22,007	216,308	
Tucson Estates CDP (part).....	3,252	3,001	47	30	25	0	96	53	303	
Vail CDP.....	10,208	8,596	334	87	249	15	508	419	1,983	
Willow Canyon CDP.....	1	1	0	0	0	0	0	0	0	
Pinal County.....	375,770	272,013	17,215	20,949	6,492	1,565	43,213	14,323	106,977	
Casa Grande CCD.....	57,701	39,252	2,393	2,655	936	92	9,579	2,794	23,045	
Casa Grande city (part).....	48,184	32,383	2,245	2,215	873	87	7,905	2,476	18,781	
Maricopa city (part).....	5	3	0	0	0	0	2	0	2	
Coolidge CCD.....	16,225	10,683	1,136	827	127	15	2,722	715	6,473	
Casa Grande city (part).....	83	52	0	0	0	0	29	2	42	
Coolidge city (part).....	11,710	7,329	923	660	115	13	2,085	585	4,930	
Eloy city (part).....	1	0	0	0	0	0	1	0	1	
Eloy CCD.....	32,559	18,596	2,259	1,095	843	983	7,554	1,229	15,209	
Arizona City CDP.....	10,475	7,715	436	364	56	22	1,406	476	3,583	
Casa Grande city (part).....	304	252	0	17	2	0	19	14	109	
Eloy city (part).....	16,613	6,850	1,685	571	755	958	5,295	499	9,636	
Picacho CDP (part).....	270	150	2	6	0	0	93	19	184	
Red Rock CDP (part).....	2,138	1,733	42	33	22	1	181	126	595	
Florence CCD.....	34,685	23,647	2,015	3,920	304	30	3,959	810	10,004	
Cactus Forest CDP.....	594	515	9	26	1	0	28	15	127	
Coolidge city (part).....	115	89	5	10	0	0	10	1	32	
Eloy city (part).....	17	6	0	0	0	0	6	5	11	
Florence town (part).....	25,503	16,163	1,608	3,681	226	19	3,294	512	7,949	
Marana town (part).....	0	0	0	0	0	0	0	0	0	
Picacho CDP (part).....	201	131	4	6	0	0	46	14	110	
Red Rock CDP (part).....	31	24	0	2	0	0	5	0	8	
Gila River CCD.....	8,771	182	26	8,163	3	9	127	261	1,373	
Blackwater CDP.....	1,062	40	7	937	0	1	27	50	235	
Casa Blanca CDP.....	1,388	14	4	1,333	2	0	13	22	181	
Goodyear Village CDP.....	457	25	4	416	1	0	2	9	117	
Lower Santan Village CDP.....	374	6	1	362	0	0	0	5	59	
Sacate Village CDP.....	169	3	0	163	0	0	3	0	39	
Sacaton CDP.....	2,672	47	2	2,508	0	1	14	100	325	
Sacaton Flats Village CDP.....	541	7	1	517	0	0	0	16	63	
Santa Cruz CDP.....	37	0	0	36	0	0	1	0	3	
Stotonic Village CDP.....	659	17	4	610	0	1	7	20	89	
Sweet Water Village CDP.....	83	1	0	81	0	0	0	1	16	
Upper Santan Village CDP.....	495	8	2	479	0	0	2	4	33	
Wet Camp Village CDP.....	229	5	0	218	0	1	0	5	29	
Maricopa-Stanfield CCD.....	52,536	35,515	4,345	1,912	1,872	130	5,999	2,763	14,545	
Ak-Chin Village CDP.....	862	23	5	650	0	0	45	139	237	
Maricopa city (part).....	43,477	30,525	4,206	863	1,800	119	3,678	2,286	10,615	
Stanfield CDP.....	740	262	26	64	12	0	352	24	489	
North Pinal CCD.....	152,330	127,026	4,918	1,619	2,287	292	11,085	5,103	30,364	
Apache Junction city (part).....	35,546	31,813	427	396	275	26	1,766	843	5,143	
Florence town (part).....	33	27	0	0	0	0	6	0	29	
Gold Canyon CDP.....	10,159	9,612	100	41	85	12	143	166	560	
Hayden town (part).....	0	0	0	0	0	0	0	0	0	
Kearny town.....	1,950	1,623	9	15	8	1	227	67	811	
Queen Creek town (part).....	449	394	2	0	3	0	33	17	63	
Queen Valley CDP.....	788	737	3	7	11	0	17	13	53	
San Tan Valley CDP.....	81,321	63,635	4,102	946	1,734	240	7,199	3,465	18,995	
Superior town.....	2,837	2,000	17	56	18	0	638	108	1,942	
Top-of-the-World CDP (part).....	231	211	1	1	0	0	10	8	40	
San Manuel CCD.....	20,418	17,105	122	231	120	14	2,184	642	5,921	
Campo Bonito CDP.....	74	67	0	0	0	0	4	3	14	
Dudleyville CDP.....	959	626	1	24	2	0	275	31	608	
Mammoth town.....	1,426	924	3	22	1	0	391	85	994	
Oracle CDP.....	3,686	2,734	14	48	13	13	690	174	1,520	
Saddlebrooke CDP.....	9,614	9,211	76	23	84	1	131	88	468	
San Manuel CDP.....	3,551	2,773	28	85	17	0	473	175	1,773	
Winkelman town (part).....	0	0	0	0	0	0	0	0	0	
Tohono O'odnam Nation CCD.....	545	7	1	527	0	0	4	6	43	
Chuichu CDP.....	269	5	0	264	0	0	0	0	27	
Kohatik CDP.....	27	0	0	25	0	0	0	2	2	
Tat Momoli CDP.....	10	1	0	6	0	0	3	0	3	
Vaiva Vo CDP.....	128	0	1	125	0	0	1	1	1	
Santa Cruz County.....	47,420	34,835	179	328	255	15	10,855	953	39,273	
Nogales CCD.....	44,207	31,893	170	291	241	15	10,679	918	38,522	
Amado CDP.....	295	198	2	10	2	0	67	16	143	
Beyerville CDP.....	177	151	0	1	0	0	25	0	159	
Kino Springs CDP.....	136	117	3	0	0	0	12	4	85	
Nogales city.....	20,837	14,933	75	140	126	4	5,060	499	19,793	
Rio Rico CDP.....	18,962	13,472	75	121	94	10	4,846	344	16,179	
Tubac CDP.....	1,191	1,082	5	7	7	0	77	13	246	

Table 3.

Race and Hispanic or Latino Origin: 2010—Con.

[For information on confidentiality protection, nonsampling error, and definitions, see Selected Appendixes at <www.census.gov/prod/cen2010/cph-1-a.pdf>]

Not Hispanic or Latino								State County County Subdivision Place	
Total	One race						Two or More Races		
	White	Black or African American	American Indian and Alaska Native	Asian	Native Hawaiian and Other Pacific Islander	Some Other Race			
								Pima County—Con.	
38	28	0	6	4	0	0	0	Tucson CCD—Con.	
1,059	898	27	47	23	1	12	51	Summerhaven CDP	
15,282	14,426	142	132	267	6	34	275	Summit CDP	
303,808	245,323	23,362	8,776	14,211	951	792	10,393	Tanque Verde CDP	
2,949	2,820	43	26	25	0	0	35	Tucson city	
8,225	7,308	317	51	223	15	25	286	Tucson Estates CDP (part)	
1	1	0	0	0	0	0	0	Vail CDP	
								Willow Canyon CDP	
								Pinal County	
268,793	220,486	16,007	17,410	6,114	1,489	487	6,800	Casa Grande CCD	
34,656	28,644	2,119	1,918	848	76	82	969	Casa Grande city (part)	
29,403	24,007	1,998	1,610	797	74	71	846	Maricopa city (part)	
3	3	0	0	0	0	0	0	Coolidge CCD	
9,752	7,703	1,045	542	114	11	12	325	Casa Grande city (part)	
41	39	0	0	0	0	0	2	Coolidge city (part)	
6,780	5,083	863	438	103	9	10	274	Eloy city (part)	
0	0	0	0	0	0	0	0	Eloy CCD	
17,350	12,272	2,131	727	796	959	54	411	Arizona City CDP	
6,892	6,016	406	228	47	15	6	174	Casa Grande city (part)	
195	180	0	10	2	0	0	3	Eloy city (part)	
6,977	3,138	1,602	378	723	941	44	151	Picacho CDP (part)	
86	74	0	6	0	0	2	4	Red Rock CDP (part)	
1,543	1,414	40	25	17	1	2	44	Florence CCD	
24,681	18,229	1,919	3,748	291	30	44	420	Cactus Forest CDP	
467	437	5	10	1	0	5	9	Coolidge city (part)	
83	70	5	7	0	0	0	1	Eloy city (part)	
6	6	0	0	0	0	0	0	Florence town (part)	
17,554	11,907	1,545	3,571	218	19	18	276	Marana town (part)	
0	0	0	0	0	0	0	0	Picacho CDP (part)	
91	85	3	1	0	0	1	1	Red Rock CDP (part)	
23	23	0	0	0	0	0	0	Gila River CCD	
7,398	89	20	7,163	2	9	0	115	Blackwater CDP	
827	24	5	766	0	1	0	31	Casa Blanca CDP	
1,207	3	4	1,190	2	0	0	8	Goodyear Village CDP	
340	7	0	328	0	0	0	5	Lower Santan Village CDP	
315	2	1	308	0	0	0	4	Sacate Village CDP	
130	3	0	127	0	0	0	0	Sacaton CDP	
2,347	21	2	2,293	0	1	0	30	Sacaton Flats Village CDP	
478	3	1	471	0	0	0	3	Santa Cruz CDP	
34	0	0	34	0	0	0	0	Stotonic Village CDP	
570	7	4	548	0	1	0	10	Sweet Water Village CDP	
67	1	0	66	0	0	0	0	Upper Santan Village CDP	
462	6	2	450	0	0	0	4	Wet Camp Village CDP	
200	5	0	192	0	1	0	2	Manicopa-Stanfield CCD	
37,991	28,983	4,103	1,490	1,773	125	92	1,425	Ak-Chin Village CDP	
625	15	5	578	0	0	0	27	Maricopa city (part)	
32,862	25,081	3,987	638	1,705	114	63	1,274	Stanfield CDP	
251	151	23	49	10	0	11	7	North Pinal CCD	
121,966	110,638	4,570	1,208	2,186	265	187	2,912	Apache Junction city (part)	
30,403	28,857	388	318	262	25	20	533	Florence town (part)	
4	4	0	0	0	0	0	0	Gold Canyon CDP	
9,599	9,243	94	38	82	7	7	128	Hayden town (part)	
0	0	0	0	0	0	0	0	Kearny town	
1,139	1,102	6	8	5	1	0	17	Queen Creek town (part)	
386	371	2	0	3	0	0	10	Queen Valley CDP	
735	704	2	7	11	0	1	10	San Tan Valley CDP	
62,326	53,831	3,824	698	1,666	221	140	1,946	Superior town	
895	819	9	23	11	0	9	24	Top-of-the-World CDP (part)	
191	184	0	1	0	0	0	6	San Manuel CCD	
14,497	13,921	99	123	104	14	16	220	Campo Bonito CDP	
60	60	0	0	0	0	0	0	Dudleyville CDP	
351	323	1	13	2	0	0	12	Mammoth town	
432	402	3	11	1	0	2	13	Oracle CDP	
2,166	2,035	8	32	7	13	8	63	Saddlebrooke CDP	
9,146	8,924	68	17	81	1	3	52	San Manuel CDP	
1,778	1,653	19	35	11	0	2	58	Winkelman town (part)	
0	0	0	0	0	0	0	0	Tohono O'odham Nation CCD	
502	7	1	491	0	0	0	3	Chuichu CDP	
242	5	0	237	0	0	0	0	Kohatk CDP	
25	0	0	25	0	0	0	0	Tat Momoli CDP	
7	1	0	6	0	0	0	0	Vaiva Vo CDP	
127	0	1	125	0	0	0	1		
								Santa Cruz County	
8,147	7,564	89	115	235	7	19	118	Nogales CCD	
5,685	5,170	80	93	221	7	16	98	Amado CDP	
152	144	1	1	1	0	0	5	Beyerville CDP	
18	18	0	0	0	0	0	0	Kino Springs CDP	
51	48	3	0	0	0	0	0	Nogales city	
1,044	803	28	48	125	1	8	31	Rio Rico CDP	
2,783	2,578	38	33	76	5	6	47	Tubac CDP	
945	922	5	3	7	0	1	7		

Table 3.

Race and Hispanic or Latino Origin: 2010—Con.

[For information on confidentiality protection, nonsampling error, and definitions, see Selected Appendixes at <www.census.gov/prod/cen2010/cph-1-a.pdf>]

State County County Subdivision Place	Total population	Race							Hispanic or Latino (of any race)	
		One race						Two or More Races		
		White	Black or African American	American Indian and Alaska Native	Asian	Native Hawaiian and Other Pacific Islander	Some Other Race			
Santa Cruz County—Con.										
Nogales CCD—Con.										
Tumacacori-Carmen CDP.....	393	282	3	9	1	0	91	7	207	
Patagonia CCD.....	3,213	2,942	9	37	14	0	176	35	751	
Elgin CDP.....	161	147	2	0	2	0	9	1	23	
Patagonia town.....	913	801	2	20	0	0	80	10	387	
Sonoita CDP.....	818	755	3	10	9	0	30	11	120	
Yavapai County.....	211,033	188,515	1,267	3,549	1,785	213	10,346	5,358	28,728	
Ash Fork CCD.....	2,349	2,015	14	71	9	0	130	110	419	
Ash Fork CDP.....	396	319	3	6	0	0	48	20	167	
Seligman CDP.....	445	359	6	26	1	0	28	25	89	
Camp Verde-Sedona CCD.....	36,611	31,981	197	1,109	368	37	1,880	1,039	5,131	
Camp Verde town (part).....	10,873	8,885	50	788	46	13	644	447	1,779	
Cornville CDP.....	3,280	2,993	14	38	7	1	146	81	390	
Cottonwood city (part).....	60	55	1	0	0	0	3	1	4	
Lake Montezuma CDP.....	4,706	4,075	24	143	23	2	270	169	766	
Sedona city (part).....	7,189	6,431	33	50	117	10	429	119	1,160	
Verde Village CDP (part).....	1,240	1,038	8	21	7	5	136	25	229	
Village of Oak Creek (Big Park) CDP.....	6,147	5,670	34	39	93	5	181	125	607	
Congress CCD.....	9,623	9,000	41	113	32	3	228	206	795	
Black Canyon City CDP.....	2,837	2,665	7	36	12	0	53	64	159	
Congress CDP.....	1,975	1,839	10	21	5	3	60	37	225	
Cordes Lakes CDP (part).....	8	6	0	0	0	0	0	2	0	
Peoples Valley CDP.....	428	407	2	2	0	0	11	6	35	
Peoria city (part).....	7	7	0	0	0	0	0	0	0	
Spring Valley CDP.....	1,148	1,074	11	15	1	0	18	29	95	
Wickenburg town (part).....	0	0	0	0	0	0	0	0	0	
Wilhoit CDP.....	868	818	2	6	2	0	26	14	81	
Yarnell CDP.....	649	613	4	6	1	0	8	17	41	
Cordes Lakes-Mayer CCD.....	6,550	6,123	35	74	13	2	122	181	504	
Camp Verde town (part).....	0	0	0	0	0	0	0	0	0	
Cordes Lakes CDP (part).....	2,625	2,439	22	38	4	0	56	66	214	
Dewey-Humboldt town (part).....	1,314	1,246	1	8	5	2	22	30	83	
Mayer CDP.....	1,497	1,410	5	14	0	0	18	50	94	
Prescott Valley town (part).....	0	0	0	0	0	0	0	0	0	
Mingus Mountain CCD.....	36,091	31,400	234	702	285	37	2,468	965	6,315	
Camp Verde town (part).....	0	0	0	0	0	0	0	0	0	
Chino Valley town (part).....	10	8	0	0	0	0	1	1	3	
Clarkdale town.....	4,097	3,530	38	249	19	8	153	100	549	
Cottonwood city (part).....	11,205	9,358	87	199	106	10	1,131	314	2,569	
Dewey-Humboldt town (part).....	49	46	0	0	0	0	1	2	2	
Jerome town.....	444	416	3	2	1	0	6	16	25	
Prescott city (part).....	0	0	0	0	0	0	0	0	0	
Prescott Valley town (part).....	6,255	5,727	46	47	90	11	157	177	598	
Verde Village CDP (part).....	10,365	8,904	50	171	50	5	913	272	2,283	
Prescott CCD.....	119,809	107,996	746	1,480	1,078	134	5,518	2,857	15,564	
Bagdad CDP.....	1,876	1,624	9	57	5	1	119	61	458	
Chino Valley town (part).....	10,807	9,581	51	100	54	4	728	289	1,623	
Dewey-Humboldt town (part).....	2,531	2,301	10	32	3	0	117	68	323	
Paulden CDP.....	5,231	4,330	35	75	19	5	621	146	1,271	
Prescott city (part).....	39,843	36,713	265	451	492	48	956	918	3,442	
Prescott Valley town (part).....	32,567	28,460	278	406	375	50	2,128	870	5,886	
Williamson CDP.....	5,438	5,237	13	45	28	8	37	70	220	
Yuma County.....	195,751	137,881	3,931	3,056	2,324	306	40,743	7,510	116,912	
Somerton CCD.....	49,570	31,602	670	884	144	46	14,839	1,385	45,044	
Gadsden CDP.....	678	409	3	0	1	0	254	11	658	
Orange Grove Mobile Manor CDP.....	594	351	0	1	1	0	223	18	587	
Rancho Mesa Verde CDP.....	625	399	0	1	1	0	204	20	613	
San Luis city.....	25,505	16,120	86	122	47	17	8,394	719	25,171	
Somerton city.....	14,287	9,196	122	112	55	8	4,449	345	13,708	
Yuma city (part).....	2,446	1,354	420	179	14	9	353	117	1,104	
Wellton CCD.....	7,184	5,496	99	52	38	4	1,187	308	3,009	
Aztec CDP.....	47	18	0	0	0	0	29	0	43	
Dateland CDP.....	416	301	0	0	1	0	102	12	247	
Tacna CDP.....	602	411	4	5	2	0	153	27	349	
Wellton town.....	2,882	2,286	38	17	9	2	447	83	1,038	
Wellton Hills CDP.....	258	207	0	1	1	2	38	9	98	
Yuma city (part).....	0	0	0	0	0	0	0	0	0	
Yuma CCD.....	138,997	100,783	3,162	2,120	2,142	256	24,717	5,817	68,859	
Avenue B and C CDP.....	4,176	2,667	38	104	14	12	1,208	133	3,120	
Buckshot CDP.....	153	141	1	5	0	0	3	3	45	
Donovan Estates CDP.....	1,508	806	9	8	8	6	583	88	1,408	
Drysdale CDP.....	272	152	0	5	0	0	115	0	247	
El Prado Estates CDP.....	504	391	4	3	6	3	86	11	426	
Fortuna Foothills CDP.....	26,265	22,995	312	245	261	25	1,745	682	5,270	
Martinez Lake CDP.....	798	631	31	0	15	0	33	88	165	
Padre Ranchitos CDP.....	171	93	1	4	10	0	46	17	134	
Wall Lane CDP.....	415	207	2	0	12	0	190	4	345	
Yuma city (part).....	90,618	62,659	2,590	1,465	1,716	196	17,883	4,109	49,929	

Table 3.

Race and Hispanic or Latino Origin: 2010—Con.

[For information on confidentiality protection, nonsampling error, and definitions, see Selected Appendixes at <www.census.gov/prod/cen2010/cph-1-a.pdf>]

Not Hispanic or Latino								State County County Subdivision Place
Total	One race						Two or More Races	
	White	Black or African American	American Indian and Alaska Native	Asian	Native Hawaiian and Other Pacific Islander	Some Other Race		
186	172	3	6	1	0	0	4	Santa Cruz County—Con. Nogales CCD—Con. Tumacacori-Carmen CDP
2,462	2,394	9	22	14	0	3	20	Patagonia CCD
138	133	2	0	2	0	0	1	Elgin CDP
526	510	2	10	0	0	1	3	Patagonia town
698	667	3	10	9	0	0	9	Sonoita CDP
182,305	172,968	1,104	2,799	1,703	182	188	3,361	Yavapai County
1,930	1,786	13	59	9	0	1	62	Ash Fork CCD
229	216	3	6	0	0	0	4	Ash Fork CDP
356	318	5	15	1	0	0	17	Seligman CDP
31,480	29,279	171	899	349	32	39	711	Camp Verde-Sedona CCD
9,094	8,040	45	645	43	12	16	293	Camp Verde town (part)
2,890	2,780	9	31	7	1	1	61	Cornville CDP
56	55	1	0	0	0	0	0	Cottonwood city (part)
3,940	3,669	13	121	14	2	3	118	Lake Montezuma CDP
6,029	5,765	30	38	113	6	5	72	Sedona city (part)
1,011	954	8	16	7	5	1	20	Verde Village CDP (part)
5,540	5,289	34	28	90	5	3	91	Village of Oak Creek (Big Park) CDP
8,828	8,511	35	91	32	3	4	152	Congress CCD
2,678	2,587	5	27	12	0	1	46	Black Canyon City CDP
1,750	1,692	9	13	5	3	0	28	Congress CDP
8	6	0	0	0	0	0	2	Cordes Lakes CDP (part)
393	385	2	0	0	0	0	6	Peeples Valley CDP
7	7	0	0	0	0	0	0	Peoria city (part)
1,053	1,006	10	15	1	0	0	21	Spring Valley CDP
0	0	0	0	0	0	0	0	Wickenburg town (part)
787	766	2	6	2	0	0	11	Wilhoit CDP
608	584	2	6	1	0	0	15	Yarnell CDP
6,046	5,809	27	61	13	2	5	129	Cordes Lakes-Mayer CCD
0	0	0	0	0	0	0	0	Camp Verde town (part)
2,411	2,312	19	26	4	0	0	50	Cordes Lakes CDP (part)
1,231	1,186	1	8	5	2	3	26	Dewey-Humboldt town (part)
1,403	1,350	4	14	0	0	1	34	Mayer CDP
0	0	0	0	0	0	0	0	Prescott Valley town (part)
29,776	28,100	216	555	272	30	24	579	Mingus Mountain CCD
0	0	0	0	0	0	0	0	Camp Verde town (part)
7	7	0	0	0	0	0	0	Chino Valley town (part)
3,548	3,206	37	209	18	4	0	74	Clarkdale town
8,636	8,140	75	157	101	9	1	153	Cottonwood city (part)
47	45	0	0	0	0	0	2	Dewey-Humboldt town (part)
419	401	1	2	1	0	0	14	Jerome town
0	0	0	0	0	0	0	0	Prescott city (part)
5,657	5,349	43	31	89	9	6	130	Prescott Valley town (part)
8,082	7,693	50	125	45	5	10	154	Verde Village CDP (part)
104,245	99,483	642	1,134	1,028	115	115	1,728	Prescott CCD
1,418	1,339	8	37	5	1	0	28	Bagdad CDP
9,184	8,847	46	65	48	4	20	154	Chino Valley town (part)
2,208	2,100	10	30	3	0	10	55	Dewey-Humboldt town (part)
3,960	3,751	24	66	18	5	1	95	Paulden CDP
36,401	34,690	242	358	481	45	38	547	Prescott city (part)
26,681	25,239	235	305	346	37	32	487	Prescott Valley town (part)
5,218	5,072	13	39	26	8	5	55	Williamson CDP
78,839	69,022	3,169	1,957	2,041	204	216	2,230	Yuma County
4,526	3,182	502	594	101	14	25	108	Somerton CCD
20	18	1	0	0	0	1	0	Gadsden CDP
7	6	0	0	1	0	0	0	Orange Grove Mobile Manor CDP
12	12	0	0	0	0	0	0	Rancho Mesa Verde CDP
334	242	25	21	37	0	0	9	San Luis city
579	411	43	57	30	2	15	21	Somerton city
1,342	766	409	118	12	7	1	29	Yuma city (part)
4,175	3,897	86	27	36	3	3	123	Wellton CCD
4	4	0	0	0	0	0	0	Aztec CDP
169	166	0	0	1	0	0	2	Dateland CDP
253	233	4	2	2	0	3	9	Tacna CDP
1,844	1,761	31	13	8	1	0	30	Wellton town
160	153	0	0	1	2	0	4	Wellton Hills CDP
0	0	0	0	0	0	0	0	Yuma city (part)
70,138	61,943	2,581	1,336	1,904	187	188	1,999	Yuma CCD
1,056	920	30	63	8	7	4	24	Avenue B and C CDP
108	104	1	0	0	0	0	3	Buckshot CDP
100	62	4	6	8	6	8	6	Donovan Estates CDP
25	20	0	5	0	0	0	0	Drysdale CDP
78	71	4	2	1	0	0	0	El Prado Estates CDP
20,995	19,922	255	195	235	25	12	351	Fortuna Foothills CDP
633	549	26	0	12	0	0	46	Martinez Lake CDP
37	22	1	0	10	0	0	4	Padre Ranchitos CDP
70	68	0	0	2	0	0	0	Wall Lane CDP
40,689	34,540	2,123	874	1,549	136	135	1,332	Yuma city (part)

Table 4.

Race and Hispanic or Latino Origin: 2010

[For information on confidentiality protection, nonsampling error, and definitions, see Selected Appendixes at <www.census.gov/prod/cen2010/cph-1-a.pdf>]

State County Place	Total population	Race							Hispanic or Latino (of any race)
		One race						Two or More Races	
		White	Black or African American	American Indian and Alaska Native	Asian	Native Hawaiian and Other Pacific Islander	Some Other Race		
Arizona	6,392,017	4,667,121	259,008	296,529	176,695	12,648	761,716	218,300	1,895,149
COUNTY									
Apache County.....	71,518	16,634	175	52,154	203	26	904	1,422	4,113
Cochise County.....	131,346	103,085	5,465	1,589	2,525	418	12,989	5,275	42,543
Coconino County.....	134,421	82,967	1,629	36,714	1,846	164	6,990	4,111	18,166
Gila County.....	53,597	41,162	233	7,946	273	47	2,865	1,071	9,588
Graham County.....	37,220	26,827	683	5,376	200	52	3,034	1,048	11,320
Greenlee County.....	8,437	6,514	89	195	46	5	1,268	320	4,040
La Paz County.....	20,489	14,306	129	2,628	107	7	2,551	761	4,806
Maricopa County.....	3,817,117	2,786,781	190,519	78,329	132,225	7,790	489,705	131,768	1,128,741
Mohave County.....	200,186	173,878	1,882	4,500	2,103	341	11,989	5,493	29,569
Navajo County.....	107,449	52,972	938	46,611	580	75	3,625	2,648	11,571
Pima County.....	980,263	728,751	34,674	32,605	25,731	1,624	120,639	36,239	338,802
Pinal County.....	375,770	272,013	17,215	20,949	6,492	1,565	43,213	14,323	106,977
Santa Cruz County.....	47,420	34,835	179	328	255	15	10,855	953	39,273
Yavapai County.....	211,033	188,515	1,267	3,549	1,785	213	10,346	5,358	28,728
Yuma County.....	195,751	137,881	3,931	3,056	2,324	306	40,743	7,510	116,912
PLACE									
Aguila CDP, Maricopa County.....	798	516	8	29	3	2	224	16	554
Ajo CDP, Pima County.....	3,304	2,480	29	326	35	4	291	139	1,266
Ak Chin CDP, Pima County.....	30	0	0	30	0	0	0	0	1
Ak-Chin Village CDP, Pinal County.....	862	23	5	650	0	0	45	139	237
Alamo Lake CDP, La Paz County.....	25	25	0	0	0	0	0	0	0
Ali Chuk CDP, Pima County.....	161	1	0	155	0	0	2	3	20
Ali Chukson CDP, Pima County.....	132	0	0	131	0	0	0	1	1
Ali Molina CDP, Pima County.....	71	2	0	69	0	0	0	0	3
Alpine CDP, Apache County.....	145	139	0	1	0	0	2	3	9
Amado CDP, Santa Cruz County.....	295	198	2	10	2	0	67	16	143
Anegam CDP, Pima County.....	151	0	0	149	0	0	0	2	7
Antares CDP, Mohave County.....	126	105	0	6	2	1	4	8	14
Anthem CDP, Maricopa County.....	21,700	19,463	410	141	566	33	445	642	1,997
Apache Junction city.....	35,840	32,092	431	398	279	26	1,770	844	5,153
Maricopa County (part).....	294	279	4	2	4	0	4	1	10
Pinal County (part).....	35,546	31,813	427	396	275	26	1,766	843	5,143
Arivaca CDP, Pima County.....	695	636	4	9	4	2	19	21	122
Arivaca Junction CDP, Pima County.....	1,090	785	1	24	0	1	238	41	737
Arizona City CDP, Pinal County.....	10,475	7,715	436	364	56	22	1,406	476	3,583
Arizona Village CDP, Mohave County.....	946	429	5	350	2	1	80	79	239
Arlington CDP, Maricopa County.....	194	134	1	3	0	0	47	9	58
Ash Fork CDP, Yavapai County.....	396	319	3	6	0	0	48	20	167
Avenue B and C CDP, Yuma County.....	4,176	2,667	38	104	14	12	1,208	133	3,120
Avondale city, Maricopa County.....	76,238	44,272	7,102	1,264	2,684	274	17,238	3,404	38,340
Avra Valley CDP, Pima County.....	6,050	5,000	114	141	21	8	553	213	1,382
Aztec CDP, Yuma County.....	47	18	0	0	0	0	29	0	43
Bagdad CDP, Yavapai County.....	1,876	1,624	9	57	5	1	119	61	458
Bear Flat CDP, Gila County.....	18	18	0	0	0	0	0	0	1
Beaver Dam CDP, Mohave County.....	1,962	1,579	7	23	6	2	305	40	525
Beaver Valley CDP, Gila County.....	231	221	0	0	2	0	7	1	11
Benson city, Cochise County.....	5,105	4,481	51	49	37	8	296	183	1,126
Beyerville CDP, Santa Cruz County.....	177	151	0	1	0	0	25	0	159
Bisbee city, Cochise County.....	5,575	4,696	80	81	26	8	479	205	2,019
Bitter Springs CDP, Coconino County.....	452	0	0	447	0	0	0	5	4
Black Canyon City CDP, Yavapai County....	2,837	2,665	7	36	12	0	53	64	159
Blackwater CDP, Pinal County.....	1,062	40	7	937	0	1	27	50	235
Bluewater CDP, La Paz County.....	725	538	2	72	10	0	71	32	110
Bouse CDP, La Paz County.....	996	928	0	15	3	0	21	29	39
Bowie CDP, Cochise County.....	449	373	1	7	1	0	51	16	197
Brenda CDP, La Paz County.....	676	664	0	5	1	0	4	2	18
Bryce CDP, Graham County.....	175	146	0	14	0	0	11	4	31
Buckeye town, Maricopa County.....	50,876	33,424	3,618	909	913	100	9,794	2,118	19,489
Buckshot CDP, Yuma County.....	153	141	1	5	0	0	3	3	45
Bullhead City city, Mohave County.....	39,540	32,367	508	450	556	59	4,426	1,174	9,386
Burnside CDP, Apache County.....	537	30	0	500	0	0	1	6	10
Bylas CDP, Graham County.....	1,962	7	0	1,946	0	1	0	8	56
Cactus Flats CDP, Graham County.....	1,518	1,267	13	30	1	0	149	58	449
Cactus Forest CDP, Pinal County.....	594	515	9	26	1	0	28	15	127
Cameron CDP, Coconino County.....	885	22	0	832	0	0	7	24	36
Campo Bonito CDP, Pinal County.....	74	67	0	0	0	0	4	3	14
Camp Verde town, Yavapai County.....	10,873	8,885	50	788	46	13	644	447	1,779
Cane Beds CDP, Mohave County.....	448	423	3	10	1	0	5	6	9
Canyon Day CDP, Gila County.....	1,209	1	0	1,203	0	0	1	4	15

Table 4.

Race and Hispanic or Latino Origin: 2010—Con.

[For information on confidentiality protection, nonsampling error, and definitions, see Selected Appendixes at <www.census.gov/prod/cen2010/cph-1-a.pdf>]

Not Hispanic or Latino								State County Place
Total	One race						Two or More Races	
	White	Black or African American	American Indian and Alaska Native	Asian	Native Hawaiian and Other Pacific Islander	Some Other Race		
4,496,868	3,695,647	239,101	257,426	170,509	10,959	8,595	114,631	Arizona
								COUNTY
67,405	14,568	157	51,360	185	24	27	1,084	Apache County
88,803	76,805	4,936	989	2,410	379	223	3,061	Cochise County
116,255	74,231	1,495	35,610	1,787	138	192	2,802	Coconino County
44,009	35,298	195	7,615	256	34	38	573	Gila County
25,900	19,483	633	5,074	193	49	33	435	Graham County
4,397	4,054	79	142	44	5	3	70	Greenlee County
15,683	12,854	115	2,201	90	5	11	407	La Paz County
2,688,376	2,240,055	177,490	59,252	128,301	6,723	5,508	71,047	Maricopa County
170,617	159,378	1,715	3,793	2,016	316	145	3,254	Mohave County
95,878	47,181	842	45,551	542	68	44	1,650	Navajo County
641,461	541,700	31,075	23,558	24,592	1,336	1,461	17,739	Pima County
268,793	220,486	16,007	17,410	6,114	1,489	487	6,800	Pinal County
8,147	7,564	89	115	235	7	19	118	Santa Cruz County
182,305	172,968	1,104	2,799	1,703	182	188	3,361	Yavapai County
78,839	69,022	3,169	1,957	2,041	204	216	2,230	Yuma County
								PLACE
244	213	7	15	0	2	1	6	Aguila CDP, Maricopa County
2,038	1,723	16	217	31	3	1	47	Ajo CDP, Pima County
29	0	0	29	0	0	0	0	Ak Chin CDP, Pima County
625	15	5	578	0	0	0	27	Ak-Chin Village CDP, Pinal County
25	25	0	0	0	0	0	0	Alamo Lake CDP, La Paz County
141	1	0	137	0	0	0	3	Ali Chuk CDP, Pima County
131	0	0	130	0	0	0	1	Ali Chukson CDP, Pima County
68	0	0	68	0	0	0	0	Ali Molina CDP, Pima County
136	132	0	1	0	0	0	3	Alpine CDP, Apache County
152	144	1	1	1	0	0	5	Amado CDP, Santa Cruz County
144	0	0	142	0	0	0	2	Anegam CDP, Pima County
112	102	0	4	2	1	0	3	Antares CDP, Mohave County
19,703	18,176	382	100	548	23	19	455	Anthem CDP, Maricopa County
30,687	29,130	392	320	266	25	20	534	Apache Junction city
284	273	4	2	4	0	0	1	Maricopa County (part)
30,403	28,857	388	318	262	25	20	533	Pinal County (part)
573	547	3	4	2	2	0	15	Arivaca CDP, Pima County
353	326	0	15	0	0	0	12	Arivaca Junction CDP, Pima County
6,892	6,016	406	228	47	15	6	174	Arizona City CDP, Pinal County
707	394	2	270	2	1	0	38	Arizona Village CDP, Mohave County
136	125	1	0	0	0	3	7	Arlington CDP, Maricopa County
229	216	3	6	0	0	0	4	Ash Fork CDP, Yavapai County
1,056	920	30	63	8	7	4	24	Avenue B and C CDP, Yuma County
37,898	25,958	6,643	746	2,532	208	173	1,638	Avondale city, Maricopa County
4,668	4,346	100	80	20	4	9	109	Avra Valley CDP, Pima County
4	4	0	0	0	0	0	0	Aztec CDP, Yuma County
1,418	1,339	8	37	5	1	0	28	Bagdad CDP, Yavapai County
17	17	0	0	0	0	0	0	Bear Flat CDP, Gila County
1,437	1,383	3	12	5	2	5	27	Beaver Dam CDP, Mohave County
220	217	0	0	2	0	0	1	Beaver Valley CDP, Gila County
3,979	3,788	43	32	25	5	0	86	Benson city, Cochise County
18	18	0	0	0	0	0	0	Beyerville CDP, Santa Cruz County
3,556	3,307	67	49	22	6	14	91	Bisbee city, Cochise County
448	0	0	443	0	0	0	5	Bitter Springs CDP, Coconino County
2,678	2,587	5	27	12	0	1	46	Black Canyon City CDP, Yavapai County
827	24	5	766	0	1	0	31	Blackwater CDP, Pinal County
615	526	2	61	3	0	0	23	Bluewater CDP, La Paz County
957	908	0	15	3	0	4	27	Bouse CDP, La Paz County
252	239	1	4	1	0	0	7	Bowie CDP, Cochise County
658	650	0	5	1	0	0	2	Brenda CDP, La Paz County
144	137	0	4	0	0	1	2	Bryce CDP, Graham County
31,387	25,375	3,412	602	849	79	100	970	Buckeye town, Maricopa County
108	104	1	0	0	0	0	3	Buckshot CDP, Yuma County
30,154	28,127	466	302	529	55	45	630	Bullhead City city, Mohave County
527	27	0	494	0	0	0	6	Burnside CDP, Apache County
1,906	5	0	1,894	0	1	0	6	Bylas CDP, Graham County
1,069	1,005	10	21	1	0	7	25	Cactus Flats CDP, Graham County
467	437	5	10	1	0	5	9	Cactus Forest CDP, Pinal County
849	18	0	809	0	0	1	21	Cameron CDP, Coconino County
60	60	0	0	0	0	0	0	Campo Bonito CDP, Pinal County
9,094	8,040	45	645	43	12	16	293	Camp Verde town, Yavapai County
439	422	3	10	1	0	0	3	Cane Beds CDP, Mohave County
1,194	1	0	1,189	0	0	0	4	Canyon Day CDP, Gila County

Table 4.

Race and Hispanic or Latino Origin: 2010—Con.

[For information on confidentiality protection, nonsampling error, and definitions, see Selected Appendixes at <www.census.gov/prod/cen2010/cph-1-a.pdf>]

State County Place	Total population	Race							Two or More Races	Hispanic or Latino (of any race)
		One race								
		White	Black or African American	American Indian and Alaska Native	Asian	Native Hawaiian and Other Pacific Islander	Some Other Race			
PLACE—Con.										
Carefree town, Maricopa County.....	3,363	3,211	17	9	56	0	25	45	98	
Carrizo CDP, Gila County.....	127	2	0	125	0	0	0	0	1	
Casa Blanca CDP, Pinal County.....	1,388	14	4	1,333	2	0	13	22	181	
Casa Grande city, Pinal County.....	48,571	32,687	2,245	2,232	875	87	7,953	2,492	18,932	
Casas Adobes CDP, Pima County.....	66,795	56,443	1,406	637	2,155	78	3,713	2,363	13,956	
Catalina CDP, Pima County.....	7,569	6,476	71	74	75	6	631	236	1,858	
Catalina Foothills CDP, Pima County.....	50,796	45,147	694	213	2,636	31	970	1,105	5,076	
Cave Creek town, Maricopa County.....	5,015	4,698	36	25	41	4	155	56	408	
Cedar Creek CDP, Gila County.....	318	11	0	302	0	0	1	4	9	
Centennial Park CDP, Mohave County.....	1,264	1,196	3	0	2	1	25	37	65	
Central CDP, Graham County.....	645	585	3	4	5	0	24	24	91	
Central Heights-Midland City CDP, Gila County.....	2,534	2,117	31	52	11	1	244	78	723	
Chandler city, Maricopa County.....	236,123	173,065	11,276	3,589	19,401	405	19,535	8,852	51,808	
Charco CDP, Pima County.....	52	0	0	51	0	0	1	0	6	
Chiauwuli Tak CDP, Pima County.....	78	0	0	78	0	0	0	0	2	
Chilchinbito CDP, Navajo County.....	506	3	0	503	0	0	0	0	6	
Chinle CDP, Apache County.....	4,518	284	12	4,129	12	0	3	78	116	
Chino Valley town, Yavapai County.....	10,817	9,589	51	100	54	4	729	290	1,626	
Chloride CDP, Mohave County.....	271	254	0	2	3	4	1	7	11	
Christopher Creek CDP, Gila County.....	156	154	0	0	1	0	0	1	9	
Chuichu CDP, Pinal County.....	269	5	0	264	0	0	0	0	27	
Cibecue CDP, Navajo County.....	1,713	13	2	1,651	29	0	7	11	32	
Cibola CDP, La Paz County.....	250	214	1	4	0	0	26	5	61	
Cienega Springs CDP, La Paz County.....	1,798	1,582	11	57	16	0	72	60	208	
Citrus Park CDP, Maricopa County.....	4,028	3,517	69	31	59	4	276	72	722	
Clacks Canyon CDP, Mohave County.....	173	163	0	0	1	0	6	3	6	
Clarkdale town, Yavapai County.....	4,097	3,530	38	249	19	8	153	100	549	
Claypool CDP, Gila County.....	1,538	1,282	11	28	6	0	180	31	593	
Clay Springs CDP, Navajo County.....	401	367	0	5	1	0	9	19	27	
Clifton town, Greenlee County.....	3,311	2,342	28	109	23	3	635	171	1,991	
Colorado City town, Mohave County.....	4,821	4,795	4	1	1	0	12	8	28	
Comobabi CDP, Pima County.....	8	0	0	8	0	0	0	0	0	
Concho CDP, Apache County.....	38	25	1	4	0	0	3	5	13	
Congress CDP, Yavapai County.....	1,975	1,839	10	21	5	3	60	37	225	
Coolidge city, Pinal County.....	11,825	7,418	928	670	115	13	2,095	586	4,962	
Copper Hill CDP, Gila County.....	108	106	0	0	0	0	2	0	16	
Cordes Lakes CDP, Yavapai County.....	2,633	2,445	22	38	4	0	56	68	214	
Cornfields CDP, Apache County.....	255	1	1	249	0	0	0	4	1	
Cornville CDP, Yavapai County.....	3,280	2,993	14	38	7	1	146	81	390	
Corona de Tucson CDP, Pima County.....	5,675	4,835	208	48	127	0	213	244	1,065	
Cottonwood CDP, Apache County.....	226	1	0	225	0	0	0	0	0	
Cottonwood city, Yavapai County.....	11,265	9,413	88	199	106	10	1,134	315	2,573	
Cowlic CDP, Pima County.....	135	0	0	135	0	0	0	0	0	
Crozier CDP, Mohave County.....	14	13	0	0	0	0	1	0	1	
Crystal Beach CDP, Mohave County.....	279	258	0	5	0	0	3	13	21	
Cutter CDP, Gila County.....	74	3	0	69	0	0	0	2	13	
Dateland CDP, Yuma County.....	416	301	0	0	1	0	102	12	247	
Deer Creek CDP, Gila County.....	216	209	0	4	0	0	1	2	6	
Del Muerto CDP, Apache County.....	329	0	0	328	0	0	0	1	4	
Dennehotso CDP, Apache County.....	746	2	0	735	0	0	0	9	20	
Desert Hills CDP, Mohave County.....	2,245	2,036	10	18	11	2	130	38	301	
Dewey-Humboldt town, Yavapai County.....	3,894	3,593	11	40	8	2	140	100	408	
Dilkon CDP, Navajo County.....	1,184	6	1	1,172	0	0	1	4	17	
Dolan Springs CDP, Mohave County.....	2,033	1,843	16	22	11	2	92	47	231	
Doney Park CDP, Coconino County.....	5,395	4,178	32	789	23	3	209	161	668	
Donovan Estates CDP, Yuma County.....	1,508	806	9	8	8	6	583	88	1,408	
Douglas city, Cochise County.....	17,378	11,848	483	296	81	10	4,208	452	14,353	
Dragoon CDP, Cochise County.....	209	203	0	1	0	0	0	5	16	
Drexel Heights CDP, Pima County.....	27,749	16,261	691	1,470	201	20	7,918	1,188	19,586	
Dripping Springs CDP, Gila County.....	235	162	1	3	1	0	51	17	112	
Drysdale CDP, Yuma County.....	272	152	0	5	0	0	115	0	247	
Dudleyville CDP, Pinal County.....	959	626	1	24	2	0	275	31	608	
Duncan town, Greenlee County.....	696	563	8	12	0	1	87	25	235	
Eagar town, Apache County.....	4,885	4,289	30	167	10	1	243	145	916	
East Fork CDP, Navajo County.....	699	1	0	694	0	0	0	4	18	
East Globe CDP, Gila County.....	226	12	0	206	1	0	2	5	35	
East Verde Estates CDP, Gila County.....	170	165	0	3	0	0	2	0	3	
Ehrenberg CDP, La Paz County.....	1,470	1,118	17	19	13	0	249	54	477	
El Capitan CDP, Gila County.....	37	35	0	0	0	0	2	0	7	
Elephant Head CDP, Pima County.....	612	538	0	10	9	0	40	15	163	
Elfrida CDP, Cochise County.....	459	330	2	9	5	0	98	15	249	
Elgin CDP, Santa Cruz County.....	161	147	2	0	2	0	9	1	23	

Table 4.

Race and Hispanic or Latino Origin: 2010—Con.

[For information on confidentiality protection, nonsampling error, and definitions, see Selected Appendixes at <www.census.gov/prod/cen2010/cph-1-a.pdf>]

Not Hispanic or Latino								State County Place
Total	One race						Two or More Races	
	White	Black or African American	American Indian and Alaska Native	Asian	Native Hawaiian and Other Pacific Islander	Some Other Race		
PLACE—Con.								
3,265	3,145	17	8	55	0	4	36	Carefree town, Maricopa County
126	2	0	124	0	0	0	0	Carrizo CDP, Gila County
1,207	3	4	1,190	2	0	0	8	Casa Blanca CDP, Pinal County
29,639	24,226	1,998	1,620	799	74	71	851	Casa Grande city, Pinal County
52,839	47,575	1,275	460	2,087	65	98	1,279	Casas Adobes CDP, Pima County
5,711	5,398	64	46	64	6	9	124	Catalina CDP, Pima County
45,720	41,415	655	158	2,601	30	87	774	Catalina Foothills CDP, Pima County
4,607	4,456	29	24	39	3	5	51	Cave Creek town, Maricopa County
309	8	0	300	0	0	0	1	Cedar Creek CDP, Gila County
1,199	1,186	3	0	2	1	0	7	Centennial Park CDP, Mohave County
554	535	3	4	4	0	0	8	Central CDP, Graham County
1,811	1,709	27	46	11	1	2	15	Central Heights-Midland City CDP, Gila County
184,315	145,724	10,580	2,715	19,119	365	369	5,443	Chandler city, Maricopa County
46	0	0	46	0	0	0	0	Charco CDP, Pima County
76	0	0	76	0	0	0	0	Chiawuli Tak CDP, Pima County
500	3	0	497	0	0	0	0	Chilchinbito CDP, Navajo County
4,402	257	8	4,059	12	0	0	66	Chinle CDP, Apache County
9,191	8,854	46	65	48	4	20	154	Chino Valley town, Yavapai County
260	243	0	2	3	4	1	7	Chloride CDP, Mohave County
147	145	0	0	1	0	0	1	Christopher Creek CDP, Gila County
242	5	0	237	0	0	0	0	Chuichu CDP, Pinal County
1,681	13	2	1,631	29	0	0	6	Cibecue CDP, Navajo County
189	181	1	4	0	0	0	3	Cibola CDP, La Paz County
1,590	1,490	11	40	15	0	0	34	Cienega Springs CDP, La Paz County
3,306	3,101	69	18	58	4	13	43	Citrus Park CDP, Maricopa County
167	163	0	0	1	0	0	3	Clacks Canyon CDP, Mohave County
3,548	3,206	37	209	18	4	0	74	Clarkdale town, Yavapai County
945	892	11	24	6	0	2	10	Claypool CDP, Gila County
374	355	0	5	1	0	0	13	Clay Springs CDP, Navajo County
1,320	1,161	20	87	21	3	3	25	Clifton town, Greenlee County
4,793	4,783	4	1	1	0	0	4	Colorado City town, Mohave County
8	0	0	8	0	0	0	0	Comobabi CDP, Pima County
25	17	1	2	0	0	0	5	Concho CDP, Apache County
1,750	1,692	9	13	5	3	0	28	Congress CDP, Yavapai County
6,863	5,153	868	445	103	9	10	275	Coolidge city, Pinal County
92	92	0	0	0	0	0	0	Copper Hill CDP, Gila County
2,419	2,318	19	26	4	0	0	52	Cordes Lakes CDP, Yavapai County
254	1	1	248	0	0	0	4	Cornfields CDP, Apache County
2,890	2,780	9	31	7	1	1	61	Cornville CDP, Yavapai County
4,610	4,133	192	40	116	0	6	123	Corona de Tucson CDP, Pima County
226	1	0	225	0	0	0	0	Cottonwood CDP, Apache County
8,692	8,195	76	157	101	9	1	153	Cottonwood city, Yavapai County
135	0	0	135	0	0	0	0	Cowlic CDP, Pima County
13	13	0	0	0	0	0	0	Crozier CDP, Mohave County
258	244	0	5	0	0	0	9	Crystal Beach CDP, Mohave County
61	2	0	57	0	0	0	2	Cutter CDP, Gila County
169	166	0	0	1	0	0	2	Dateland CDP, Yuma County
210	206	0	4	0	0	0	0	Deer Creek CDP, Gila County
325	0	0	325	0	0	0	0	Del Muerto CDP, Apache County
726	0	0	718	0	0	0	8	Dennehotso CDP, Apache County
1,944	1,878	10	16	11	2	0	27	Desert Hills CDP, Mohave County
3,486	3,331	11	38	8	2	13	83	Dewey-Humboldt town, Yavapai County
1,167	4	1	1,158	0	0	0	4	Dilkon CDP, Navajo County
1,802	1,725	12	15	11	1	1	37	Dolan Springs CDP, Mohave County
4,727	3,798	24	770	21	3	6	105	Doney Park CDP, Coconino County
100	62	4	6	8	6	8	6	Donovan Estates CDP, Yuma County
3,025	2,333	409	159	61	4	0	59	Douglas city, Cochise County
193	187	0	1	0	0	0	5	Dragoon CDP, Cochise County
8,163	6,271	549	819	174	11	35	304	Drexel Heights CDP, Pima County
123	116	1	3	1	0	0	2	Dripping Springs CDP, Gila County
25	20	0	5	0	0	0	0	Drysdale CDP, Yuma County
351	323	1	13	2	0	0	12	Dudleyville CDP, Pinal County
461	433	8	7	0	1	0	12	Duncan town, Greenlee County
3,969	3,690	22	146	10	1	4	96	Eagar town, Apache County
681	1	0	677	0	0	0	3	East Fork CDP, Navajo County
191	8	0	177	1	0	0	5	East Globe CDP, Gila County
167	163	0	3	0	0	1	0	East Verde Estates CDP, Gila County
993	925	14	16	10	0	4	24	Ehrenberg CDP, La Paz County
30	30	0	0	0	0	0	0	El Capitan CDP, Gila County
449	421	0	9	9	0	0	10	Elephant Head CDP, Pima County
210	198	0	2	5	0	0	5	Elfrida CDP, Cochise County
138	133	2	0	2	0	0	1	Elgin CDP, Santa Cruz County

Table 4.

Race and Hispanic or Latino Origin: 2010—Con.

[For information on confidentiality protection, nonsampling error, and definitions, see Selected Appendixes at <www.census.gov/prod/cen2010/cph-1-a.pdf>]

State County Place	Total population	Race						Two or More Races	Hispanic or Latino (of any race)
		One race							
		White	Black or African American	American Indian and Alaska Native	Asian	Native Hawaiian and Other Pacific Islander	Some Other Race		
PLACE—Con.									
El Mirage city, Maricopa County.....	31,797	19,350	2,090	451	517	88	7,719	1,582	15,120
Eloy city, Pinal County.....	16,631	6,856	1,685	571	755	958	5,302	504	9,648
El Prado Estates CDP, Yuma County.....	504	391	4	3	6	3	86	11	426
First Mesa CDP, Navajo County.....	1,555	22	0	1,520	5	0	1	7	15
Flagstaff city, Coconino County.....	65,870	48,348	1,278	7,704	1,227	115	4,823	2,375	12,094
Florence town, Pinal County.....	25,536	16,190	1,608	3,681	226	19	3,300	512	7,978
Flowing Springs CDP, Gila County.....	42	41	0	0	0	0	0	1	0
Flowing Wells CDP, Pima County.....	16,419	12,754	287	335	200	17	2,219	607	5,953
Fort Apache CDP, Navajo County.....	143	14	0	123	0	0	1	5	20
Fort Defiance CDP, Apache County.....	3,624	81	2	3,389	45	4	7	96	79
Fort Mohave CDP, Mohave County.....	14,364	12,730	128	145	210	20	724	407	2,243
Fort Thomas CDP, Graham County.....	374	326	0	20	1	1	11	15	37
Fortuna Foothills CDP, Yuma County.....	26,265	22,995	312	245	261	25	1,745	682	5,270
Fort Valley CDP, Coconino County.....	779	741	2	8	2	2	12	12	53
Fountain Hills town, Maricopa County.....	22,489	21,162	219	130	411	22	239	306	925
Franklin CDP, Greenlee County.....	92	89	0	1	0	0	0	2	14
Fredonia town, Coconino County.....	1,314	1,171	2	101	4	1	12	23	48
Freedom Acres CDP, Gila County.....	84	80	1	1	0	0	0	2	1
Gadsden CDP, Yuma County.....	678	409	3	0	1	0	254	11	658
Ganado CDP, Apache County.....	1,210	71	3	1,098	11	0	1	26	34
Geronimo Estates CDP, Gila County.....	60	59	0	0	0	0	0	1	3
Gila Bend town, Maricopa County.....	1,922	1,078	32	121	11	0	605	75	1,257
Gila Crossing CDP, Maricopa County.....	621	21	5	522	0	0	7	66	91
Gilbert town, Maricopa County.....	208,453	170,483	6,987	1,736	12,110	449	9,298	7,390	31,074
Gisela CDP, Gila County.....	570	540	2	13	0	0	12	3	25
Glendale city, Maricopa County.....	226,721	153,769	13,686	3,784	8,855	430	37,216	8,981	80,501
Globe city, Gila County.....	7,532	5,993	69	430	85	9	722	224	2,775
Gold Canyon CDP, Pinal County.....	10,159	9,612	100	41	85	12	143	166	560
Golden Shores CDP, Mohave County.....	2,047	1,928	7	21	7	3	47	34	157
Golden Valley CDP, Mohave County.....	8,370	7,605	39	128	72	28	263	235	882
Goodyear city, Maricopa County.....	65,275	46,923	4,375	848	2,830	110	7,625	2,564	18,136
Goodyear Village CDP, Pinal County.....	457	25	4	416	1	0	2	9	117
Grand Canyon Village CDP, Coconino County.....	2,004	1,280	40	375	181	6	56	66	173
Grand Canyon West CDP, Mohave County.	2	2	0	0	0	0	0	0	0
Greasewood CDP, Navajo County.....	547	9	4	520	0	0	1	13	11
Green Valley CDP, Pima County.....	21,391	20,710	92	66	149	9	218	147	1,049
Greer CDP, Apache County.....	41	40	0	0	0	0	1	0	5
Guadalupe town, Maricopa County.....	5,523	1,093	84	2,821	0	3	1,236	286	3,437
Gu Oidak CDP, Pima County.....	188	0	0	185	0	0	0	3	7
Hackberry CDP, Mohave County.....	68	68	0	0	0	0	0	0	1
Haigler Creek CDP, Gila County.....	19	19	0	0	0	0	0	0	0
Haivana Nakya CDP, Pima County.....	96	0	0	95	0	0	0	1	1
Hard Rock CDP, Navajo County.....	94	1	0	85	3	0	0	5	12
Hayden town.....	662	423	0	1	2	0	225	11	559
Gila County (part).....	662	423	0	1	2	0	225	11	559
Pinal County (part).....	0	0	0	0	0	0	0	0	0
Heber-Overgaard CDP, Navajo County.....	2,822	2,545	7	60	8	5	126	71	326
Holbrook city, Navajo County.....	5,053	2,819	135	1,332	66	2	405	294	1,281
Hondah CDP, Navajo County.....	812	27	2	753	2	0	3	25	41
Hotevilla-Bacavi CDP, Navajo County.....	957	21	1	928	1	0	2	4	27
Houck CDP, Apache County.....	1,024	13	0	986	1	0	3	21	20
Huachuca City town, Cochise County.....	1,853	1,429	119	26	38	15	126	100	364
Hunter Creek CDP, Gila County.....	48	48	0	0	0	0	0	0	1
Icehouse Canyon CDP, Gila County.....	677	586	1	26	5	0	38	21	153
Indian Wells CDP, Navajo County.....	255	11	0	234	0	0	0	10	9
Jakes Corner CDP, Gila County.....	76	73	1	0	0	0	0	2	3
Jeddito CDP, Navajo County.....	293	21	4	246	10	0	0	12	8
Jerome town, Yavapai County.....	444	416	3	2	1	0	6	16	25
Joseph City CDP, Navajo County.....	1,386	1,173	5	142	2	0	32	32	126
Kachina Village CDP, Coconino County.....	2,622	2,312	17	120	14	1	81	77	361
Kaibab CDP, Mohave County.....	124	10	3	103	0	0	3	5	8
Kaibito CDP, Coconino County.....	1,522	7	0	1,497	0	0	0	18	23
Kaka CDP, Maricopa County.....	141	0	0	140	0	0	1	0	9
Katherine CDP, Mohave County.....	103	101	0	1	1	0	0	0	6
Kayenta CDP, Navajo County.....	5,189	237	13	4,788	4	1	16	130	102
Keams Canyon CDP, Navajo County.....	304	24	1	270	1	0	0	8	11
Kearny town, Pinal County.....	1,950	1,623	9	15	8	1	227	67	811
Kingman city, Mohave County.....	28,068	24,711	289	476	469	85	1,178	860	3,503
Kino Springs CDP, Santa Cruz County.....	136	117	3	0	0	0	12	4	85

Table 4.

Race and Hispanic or Latino Origin: 2010—Con.

[For information on confidentiality protection, nonsampling error, and definitions, see Selected Appendixes at <www.census.gov/prod/cen2010/cph-1-a.pdf>]

Not Hispanic or Latino								State County Place
Total	One race						Two or More Races	
	White	Black or African American	American Indian and Alaska Native	Asian	Native Hawaiian and Other Pacific Islander	Some Other Race		
								PLACE—Con.
16,677	13,163	1,926	310	464	74	26	714	El Mirage city, Maricopa County
6,983	3,144	1,602	378	723	941	44	151	Eloy city, Pinal County
78	71	4	2	1	0	0	0	El Prado Estates CDP, Yuma County
1,540	20	0	1,508	5	0	0	7	First Mesa CDP, Navajo County
53,776	42,446	1,173	7,237	1,191	99	121	1,509	Flagstaff city, Coconino County
17,558	11,911	1,545	3,571	218	19	18	276	Florence town, Pinal County
42	41	0	0	0	0	0	1	Flowing Springs CDP, Gila County
10,466	9,564	245	179	191	10	20	257	Flowing Wells CDP, Pima County
123	14	0	104	0	0	0	5	Fort Apache CDP, Navajo County
3,545	78	2	3,326	45	4	0	90	Fort Defiance CDP, Apache County
12,121	11,429	116	116	201	19	12	228	Fort Mohave CDP, Mohave County
337	305	0	17	1	1	0	13	Fort Thomas CDP, Graham County
20,995	19,922	255	195	235	25	12	351	Fortuna Foothills CDP, Yuma County
726	706	2	5	2	2	2	7	Fort Valley CDP, Coconino County
21,564	20,569	210	107	403	21	33	221	Fountain Hills town, Maricopa County
78	76	0	1	0	0	0	1	Franklin CDP, Greenlee County
1,266	1,149	2	92	4	1	0	18	Fredonia town, Coconino County
83	79	1	1	0	0	0	2	Freedom Acres CDP, Gila County
20	18	1	0	0	0	1	0	Gadsden CDP, Yuma County
1,176	61	3	1,079	11	0	0	22	Ganado CDP, Apache County
57	56	0	0	0	0	0	1	Geronimo Estates CDP, Gila County
665	504	31	95	9	0	1	25	Gila Bend town, Maricopa County
530	14	5	481	0	0	0	30	Gila Crossing CDP, Maricopa County
177,379	151,930	6,606	1,394	11,877	406	264	4,902	Gilbert town, Maricopa County
545	530	2	10	0	0	0	3	Gisela CDP, Gila County
146,220	116,866	12,766	2,707	8,618	355	329	4,579	Glendale city, Maricopa County
4,757	4,163	53	377	78	2	6	78	Globe city, Gila County
9,599	9,243	94	38	82	7	7	128	Gold Canyon CDP, Pinal County
1,890	1,836	7	17	7	3	0	20	Golden Shores CDP, Mohave County
7,488	7,093	36	97	66	28	2	166	Golden Valley CDP, Mohave County
47,139	38,064	4,132	638	2,729	96	76	1,404	Goodyear city, Maricopa County
340	7	0	328	0	0	0	5	Goodyear Village CDP, Pinal County
1,831	1,201	40	354	179	6	0	51	Grand Canyon Village CDP, Coconino County
2	2	0	0	0	0	0	0	Grand Canyon West CDP, Mohave County
536	9	4	512	0	0	0	11	Greasewood CDP, Navajo County
20,342	19,953	88	40	146	9	4	102	Green Valley CDP, Pima County
36	36	0	0	0	0	0	0	Greer CDP, Apache County
2,086	133	65	1,820	0	0	8	60	Guadalupe town, Maricopa County
181	0	0	178	0	0	0	3	Gu Oidak CDP, Pima County
67	67	0	0	0	0	0	0	Hackberry CDP, Mohave County
19	19	0	0	0	0	0	0	Haigler Creek CDP, Gila County
95	0	0	94	0	0	0	1	Haivana Nakya CDP, Pima County
82	0	0	82	0	0	0	0	Hard Rock CDP, Navajo County
103	100	0	0	0	0	0	3	Hayden town
103	100	0	0	0	0	0	3	Gila County (part)
0	0	0	0	0	0	0	0	Pinal County (part)
2,496	2,382	7	50	8	5	0	44	Heber-Overgaard CDP, Navajo County
3,772	2,218	122	1,221	62	2	4	143	Holbrook city, Navajo County
771	19	2	725	1	0	0	24	Hondah CDP, Navajo County
930	18	1	910	1	0	0	0	Hotevilla-Bacavi CDP, Navajo County
1,004	12	0	975	1	0	0	16	Houck CDP, Apache County
1,489	1,232	108	24	35	12	2	76	Huachuca City town, Cochise County
47	47	0	0	0	0	0	0	Hunter Creek CDP, Gila County
524	485	1	19	5	0	0	14	Icehouse Canyon CDP, Gila County
246	10	0	226	0	0	0	10	Indian Wells CDP, Navajo County
73	70	1	0	0	0	0	2	Jakes Corner CDP, Gila County
285	16	4	243	10	0	0	12	Jeddito CDP, Navajo County
419	401	1	2	1	0	0	14	Jerome town, Yavapai County
1,260	1,107	2	128	1	0	0	22	Joseph City CDP, Navajo County
2,261	2,067	14	110	13	1	1	55	Kachina Village CDP, Coconino County
116	10	3	98	0	0	0	5	Kaibab CDP, Mohave County
1,499	5	0	1,477	0	0	0	17	Kaibito CDP, Coconino County
132	0	0	132	0	0	0	0	Kaka CDP, Maricopa County
97	95	0	1	1	0	0	0	Katherine CDP, Mohave County
5,087	233	12	4,723	4	1	0	114	Kayenta CDP, Navajo County
293	23	1	264	0	0	0	5	Kearns Canyon CDP, Navajo County
1,139	1,102	6	8	5	1	0	17	Kearny town, Pinal County
24,565	22,806	271	402	452	85	14	535	Kingman city, Mohave County
51	48	3	0	0	0	0	0	Kino Springs CDP, Santa Cruz County

Table 4.

Race and Hispanic or Latino Origin: 2010—Con.

[For information on confidentiality protection, nonsampling error, and definitions, see Selected Appendixes at <www.census.gov/prod/cen2010/cph-1-a.pdf>]

State County Place	Total population	Race							Two or More Races	Hispanic or Latino (of any race)
		One race								
		White	Black or African American	American Indian and Alaska Native	Asian	Native Hawaiian and Other Pacific Islander	Some Other Race			
PLACE—Con.										
Klagetoh CDP, Apache County.....	242	0	0	233	3	0	0	6	2	
Kohatk CDP, Pinal County.....	27	0	0	25	0	0	0	2	2	
Kohls Ranch CDP, Gila County.....	46	43	2	0	0	0	1	0	1	
Komatke CDP, Maricopa County.....	821	7	2	759	1	0	3	49	153	
Ko Vaya CDP, Pima County.....	46	5	0	39	0	0	1	1	5	
Kykotsmvi Village CDP, Navajo County.....	746	37	1	692	2	1	1	12	23	
Lake Havasu City city, Mohave County.....	52,527	47,335	363	544	504	67	2,483	1,231	6,356	
Lake Montezuma CDP, Yavapai County.....	4,706	4,075	24	143	23	2	270	169	766	
Lake of the Woods CDP, Navajo County.....	4,094	3,525	23	99	30	1	312	104	802	
La Paz Valley CDP, La Paz County.....	699	647	3	7	2	0	27	13	42	
Lazy Y U CDP, Mohave County.....	428	389	3	2	3	5	13	13	21	
LeChee CDP, Coconino County.....	1,443	9	2	1,390	0	0	0	42	25	
Leupp CDP, Coconino County.....	951	9	1	917	0	0	0	24	20	
Linden CDP, Navajo County.....	2,597	2,419	8	53	13	3	52	49	161	
Litchfield Park city, Maricopa County.....	5,476	4,537	190	54	223	1	317	154	846	
Littlefield CDP, Mohave County.....	308	213	0	12	8	0	64	11	110	
Littleton CDP, Pima County.....	873	559	15	26	11	0	225	37	607	
Lower Santan Village CDP, Pinal County.....	374	6	1	362	0	0	0	5	59	
Low Mountain CDP, Navajo County.....	757	1	0	750	0	0	0	6	5	
Lukachukai CDP, Apache County.....	1,701	7	0	1,680	0	0	0	14	32	
Lupton CDP, Apache County.....	25	0	0	23	0	0	0	2	0	
McConnico CDP, Mohave County.....	70	66	0	2	0	0	1	1	3	
McNary CDP.....	528	26	2	472	0	0	11	17	78	
Apache County (part).....	525	26	2	469	0	0	11	17	78	
Navajo County (part).....	3	0	0	3	0	0	0	0	0	
McNeal CDP, Cochise County.....	238	236	0	1	0	0	0	1	15	
Maish Vaya CDP, Pima County.....	158	0	0	155	0	0	1	2	1	
Mammoth town, Pinal County.....	1,426	924	3	22	1	0	391	85	994	
Many Farms CDP, Apache County.....	1,348	53	3	1,265	1	1	4	21	20	
Marana town.....	34,961	28,654	874	433	1,322	47	2,338	1,293	7,730	
Pima County (part).....	34,961	28,654	874	433	1,322	47	2,338	1,293	7,730	
Pinal County (part).....	0	0	0	0	0	0	0	0	0	
Maricopa city, Pinal County.....	43,482	30,528	4,206	863	1,800	119	3,680	2,286	10,617	
Maricopa Colony CDP, Maricopa County.....	709	9	2	654	1	0	22	21	101	
Martinez Lake CDP, Yuma County.....	798	631	31	0	15	0	33	88	165	
Mayer CDP, Yavapai County.....	1,497	1,410	5	14	0	0	18	50	94	
Mead Ranch CDP, Gila County.....	38	37	0	0	0	0	1	0	5	
Meadview CDP, Mohave County.....	1,224	1,136	8	16	12	1	24	27	60	
Mesa city, Maricopa County.....	439,041	338,591	15,289	10,377	8,493	1,672	49,578	15,041	115,753	
Mesa del Caballo CDP, Gila County.....	765	712	3	4	1	0	24	21	74	
Mescal CDP, Cochise County.....	1,812	1,683	11	20	7	6	36	49	231	
Mesquite Creek CDP, Mohave County.....	416	345	2	21	3	1	34	10	50	
Miami town, Gila County.....	1,837	1,353	5	42	3	0	379	55	1,029	
Miracle Valley CDP, Cochise County.....	644	427	27	7	3	1	152	27	242	
Moccasin CDP, Mohave County.....	89	88	0	0	0	1	0	0	1	
Moenkopi CDP, Coconino County.....	964	8	0	950	0	0	1	5	13	
Mohave Valley CDP, Mohave County.....	2,616	2,116	17	102	14	5	223	139	550	
Mojave Ranch Estates CDP, Mohave County.....	52	6	0	28	0	0	11	7	24	
Morenci CDP, Greenlee County.....	1,489	1,052	35	43	11	1	270	77	791	
Morristown CDP, Maricopa County.....	227	219	0	1	0	0	5	2	11	
Mountaineire CDP, Coconino County.....	1,119	1,007	10	36	5	0	24	37	89	
Munds Park CDP, Coconino County.....	631	570	8	5	4	2	28	14	51	
Naco CDP, Cochise County.....	1,046	653	6	7	0	0	350	30	878	
Nazilini CDP, Apache County.....	489	0	0	471	0	0	0	18	4	
Nelson CDP, Pima County.....	259	212	4	4	3	0	35	1	70	
New Kingman-Butler CDP, Mohave County.....	12,134	10,859	85	180	87	23	487	413	1,482	
New River CDP, Maricopa County.....	14,952	14,081	82	84	145	8	286	266	991	
Nogales city, Santa Cruz County.....	20,837	14,933	75	140	126	4	5,060	499	19,793	
Nolic CDP, Pima County.....	37	2	0	35	0	0	0	0	3	
North Fork CDP, Navajo County.....	1,417	75	1	1,326	6	0	1	8	30	
Nutrisio CDP, Apache County.....	26	22	0	0	0	0	1	3	1	
Oak Springs CDP, Apache County.....	63	0	0	63	0	0	0	0	2	
Oatman CDP, Mohave County.....	135	128	2	0	2	0	1	2	8	
Oljato-Monument Valley CDP, Navajo County.....	154	1	0	152	0	0	0	1	6	
Oracle CDP, Pinal County.....	3,686	2,734	14	48	13	13	690	174	1,520	
Orange Grove Mobile Manor CDP, Yuma County.....	594	351	0	1	1	0	223	18	587	
Oro Valley town, Pima County.....	41,011	36,825	617	179	1,284	54	1,070	982	4,731	
Oxbow Estates CDP, Gila County.....	217	211	0	0	0	0	4	2	21	
Padre Ranchitos CDP, Yuma County.....	171	93	1	4	10	0	46	17	134	

Table 4.

Race and Hispanic or Latino Origin: 2010—Con.

[For information on confidentiality protection, nonsampling error, and definitions, see Selected Appendixes at <www.census.gov/prod/cen2010/cph-1-a.pdf>]

Not Hispanic or Latino									State County Place
Total	One race						Two or More Races		
	White	Black or African American	American Indian and Alaska Native	Asian	Native Hawaiian and Other Pacific Islander	Some Other Race			
								PLACE—Con.	
240	0	0	232	3	0	0	5	Klagetoh CDP, Apache County	
25	0	0	25	0	0	0	0	Kohatk CDP, Pinal County	
45	43	2	0	0	0	0	0	Kohls Ranch CDP, Gila County	
668	4	2	627	0	0	0	35	Komatke CDP, Maricopa County	
41	1	0	39	0	0	0	1	Ko Vaya CDP, Pima County	
723	33	1	677	2	1	0	9	Kykotsmovi Village CDP, Navajo County	
46,171	44,119	329	419	486	54	29	735	Lake Havasu City city, Mohave County	
3,940	3,669	13	121	14	2	3	118	Lake Montezuma CDP, Yavapai County	
3,292	3,086	20	97	26	1	0	62	Lake of the Woods CDP, Navajo County	
657	636	3	7	2	0	0	9	La Paz Valley CDP, La Paz County	
407	381	3	2	3	4	2	12	Lazy Y U CDP, Mohave County	
1,418	9	2	1,369	0	0	0	38	LeChee CDP, Coconino County	
931	8	1	907	0	0	0	15	Leupp CDP, Coconino County	
2,436	2,336	8	45	11	3	4	29	Linden CDP, Navajo County	
4,630	4,071	186	41	222	1	7	102	Litchfield Park city, Maricopa County	
198	174	0	12	8	0	1	3	Littlefield CDP, Mohave County	
266	220	14	10	11	0	0	11	Littletown CDP, Pima County	
315	2	1	308	0	0	0	4	Lower Santan Village CDP, Pinal County	
752	1	0	745	0	0	0	6	Low Mountain CDP, Navajo County	
1,669	5	0	1,651	0	0	0	13	Lukachukai CDP, Apache County	
25	0	0	23	0	0	0	2	Lupton CDP, Apache County	
67	64	0	2	0	0	0	1	McConnico CDP, Mohave County	
450	20	2	417	0	0	0	11	McNary CDP	
447	20	2	414	0	0	0	11	Apache County (part)	
3	0	0	3	0	0	0	0	Navajo County (part)	
223	222	0	1	0	0	0	0	McNeal CDP, Cochise County	
157	0	0	155	0	0	0	2	Maish Vaya CDP, Pima County	
432	402	3	11	1	0	2	13	Mammoth town, Pinal County	
1,328	53	3	1,248	1	1	1	21	Many Farms CDP, Apache County	
27,231	24,050	806	282	1,280	34	76	703	Marana town	
27,231	24,050	806	282	1,280	34	76	703	Pima County (part)	
0	0	0	0	0	0	0	0	Pinal County (part)	
32,865	25,084	3,987	638	1,705	114	63	1,274	Maricopa city, Pinal County	
608	7	2	585	1	0	2	11	Maricopa Colony CDP, Maricopa County	
633	549	26	0	12	0	0	46	Martinez Lake CDP, Yuma County	
1,403	1,350	4	14	0	0	1	34	Mayer CDP, Yavapai County	
33	33	0	0	0	0	0	0	Mead Ranch CDP, Gila County	
1,164	1,106	8	13	12	1	1	23	Meadview CDP, Mohave County	
323,288	282,505	14,101	8,359	8,174	1,532	555	8,062	Mesa city, Maricopa County	
691	672	1	3	1	0	2	12	Mesa del Caballo CDP, Gila County	
1,581	1,524	5	17	7	6	0	22	Mescal CDP, Cochise County	
366	335	2	19	3	1	0	6	Mesquite Creek CDP, Mohave County	
808	745	5	35	3	0	3	17	Miami town, Gila County	
402	355	26	5	3	0	1	12	Miracle Valley CDP, Cochise County	
88	87	0	0	0	1	0	0	Moccasin CDP, Mohave County	
951	8	0	938	0	0	0	5	Moenkopi CDP, Coconino County	
2,066	1,874	16	77	13	3	0	83	Mohave Valley CDP, Mohave County	
28	6	0	20	0	0	0	2	Mojave Ranch Estates CDP, Mohave County	
698	607	34	33	11	1	0	12	Morenci CDP, Greenlee County	
216	214	0	1	0	0	0	1	Morristown CDP, Maricopa County	
1,030	953	10	28	5	0	3	31	Mountainaire CDP, Coconino County	
580	552	7	5	4	0	0	12	Munds Park CDP, Coconino County	
168	159	0	2	0	0	3	4	Naco CDP, Cochise County	
485	0	0	467	0	0	0	18	Nazlini CDP, Apache County	
189	178	4	3	3	0	0	1	Nelson CDP, Pima County	
10,652	10,054	80	141	81	23	2	271	New Kingman-Butler CDP, Mohave County	
13,961	13,468	73	67	140	7	20	186	New River CDP, Maricopa County	
1,044	803	28	48	125	1	8	31	Nogales city, Santa Cruz County	
34	2	0	32	0	0	0	0	Nolic CDP, Pima County	
1,387	70	1	1,302	6	0	0	8	North Fork CDP, Navajo County	
25	22	0	0	0	0	0	3	Nutrisio CDP, Apache County	
61	0	0	61	0	0	0	0	Oak Springs CDP, Apache County	
127	121	2	0	2	0	0	2	Oatman CDP, Mohave County	
148	1	0	147	0	0	0	0	Oljato-Monument Valley CDP, Navajo County	
2,166	2,035	8	32	7	13	8	63	Oracle CDP, Pinal County	
7	6	0	0	1	0	0	0	Orange Grove Mobile Manor CDP, Yuma County	
36,280	33,605	559	125	1,263	53	51	624	Oro Valley town, Pima County	
196	195	0	0	0	0	0	1	Oxbow Estates CDP, Gila County	
37	22	1	0	10	0	0	4	Padre Ranchitos CDP, Yuma County	

Table 4.

Race and Hispanic or Latino Origin: 2010—Con.

[For information on confidentiality protection, nonsampling error, and definitions, see Selected Appendixes at <www.census.gov/prod/cen2010/cph-1-a.pdf>]

State County Place	Total population	Race						Two or More Races	Hispanic or Latino (of any race)
		One race							
		White	Black or African American	American Indian and Alaska Native	Asian	Native Hawaiian and Other Pacific Islander	Some Other Race		
PLACE—Con.									
Page city, Coconino County.....	7,247	4,173	24	2,467	67	2	150	364	526
Palominas CDP, Cochise County.....	212	204	0	3	0	0	0	5	32
Paradise Valley town, Maricopa County.....	12,820	11,865	86	28	518	6	91	226	479
Parker town, La Paz County.....	3,083	1,370	44	635	26	2	813	193	1,293
Parker Strip CDP, La Paz County.....	662	627	2	2	5	0	13	13	37
Parks CDP, Coconino County.....	1,188	1,083	5	29	2	8	30	31	116
Patagonia town, Santa Cruz County.....	913	801	2	20	0	0	80	10	387
Paulden CDP, Yavapai County.....	5,231	4,330	35	75	19	5	621	146	1,271
Payson town, Gila County.....	15,301	14,021	65	355	101	18	475	266	1,481
Peach Springs CDP, Mohave County.....	1,090	17	5	1,050	0	0	3	15	33
Peeples Valley CDP, Yavapai County.....	428	407	2	2	0	0	11	6	35
Peoria city.....	154,065	126,584	5,182	1,471	4,971	221	10,851	4,785	28,629
Maricopa County (part).....	154,058	126,577	5,182	1,471	4,971	221	10,851	4,785	28,629
Yavapai County (part).....	7	7	0	0	0	0	0	0	0
Peridot CDP.....	1,350	8	1	1,333	0	0	3	5	15
Gila County (part).....	377	0	1	374	0	0	1	1	7
Graham County (part).....	973	8	0	959	0	0	2	4	8
Phoenix city, Maricopa County.....	1,445,632	951,958	93,608	32,366	45,597	2,555	267,214	52,334	589,877
Picacho CDP, Pinal County.....	471	281	6	12	0	0	139	33	294
Picture Rocks CDP, Pima County.....	9,563	8,541	72	138	44	8	472	288	1,558
Pima town, Graham County.....	2,387	2,086	9	15	3	3	184	87	500
Pimaco Two CDP, Pima County.....	682	611	3	12	7	0	43	6	95
Pinal CDP, Gila County.....	439	348	0	30	7	0	35	19	146
Pine CDP, Gila County.....	1,963	1,909	4	9	7	8	7	19	52
Pinedale CDP, Navajo County.....	487	471	0	0	1	0	6	9	36
Pine Lake CDP, Mohave County.....	138	133	0	2	0	0	1	2	6
Pinetop Country Club CDP, Navajo County.....	1,794	1,635	4	49	20	5	54	27	183
Pinetop-Lakeside town, Navajo County.....	4,282	3,814	25	146	33	0	169	95	618
Pinion Pines CDP, Mohave County.....	186	177	0	0	1	0	7	1	10
Pinon CDP, Navajo County.....	904	64	3	803	19	0	4	11	25
Pirtleville CDP, Cochise County.....	1,744	1,116	12	16	4	0	557	39	1,662
Pisinemo CDP, Pima County.....	321	2	0	316	0	0	0	3	19
Poston CDP, La Paz County.....	285	16	2	123	0	0	113	31	158
Prescott city, Yavapai County.....	39,843	36,713	265	451	492	48	956	918	3,442
Prescott Valley town, Yavapai County.....	38,822	34,187	324	453	465	61	2,285	1,047	6,484
Quartzsite town, La Paz County.....	3,677	3,403	11	71	10	0	108	74	246
Queen Creek town.....	26,361	22,043	895	189	732	39	1,520	943	4,566
Maricopa County (part).....	25,912	21,649	893	189	729	39	1,487	926	4,503
Pinal County (part).....	449	394	2	0	3	0	33	17	63
Queen Valley CDP, Pinal County.....	788	737	3	7	11	0	17	13	53
Rainbow City CDP, Navajo County.....	968	7	0	953	0	0	0	8	5
Rancho Mesa Verde CDP, Yuma County.....	625	399	0	1	1	0	204	20	613
Red Mesa CDP, Apache County.....	480	44	2	408	7	0	11	8	24
Red Rock CDP (Apache County), Apache County.....	169	2	0	163	0	0	0	4	1
Red Rock CDP (Pinal County), Pinal County	2,169	1,757	42	35	22	1	186	126	603
Rillito CDP, Pima County.....	97	27	37	2	0	0	26	5	43
Rincon Valley CDP, Pima County.....	5,139	4,671	77	17	80	2	161	131	772
Rio Rico CDP, Santa Cruz County.....	18,962	13,472	75	121	94	10	4,846	344	16,179
Rio Verde CDP, Maricopa County.....	1,811	1,796	3	1	7	0	0	4	8
Rock House CDP, Gila County.....	50	48	0	1	0	0	0	1	6
Rock Point CDP, Apache County.....	642	5	0	624	5	0	2	6	11
Roosevelt CDP, Gila County.....	28	27	0	0	1	0	0	0	0
Rough Rock CDP, Apache County.....	414	9	1	396	1	0	2	5	6
Round Rock CDP, Apache County.....	789	1	0	775	0	0	0	13	11
Round Valley CDP, Gila County.....	487	459	0	3	0	0	7	18	36
Rye CDP, Gila County.....	77	73	0	0	0	0	2	2	11
Sacate Village CDP, Pinal County.....	169	3	0	163	0	0	3	0	39
Sacaton CDP, Pinal County.....	2,672	47	2	2,508	0	1	14	100	325
Sacaton Flats Village CDP, Pinal County.....	541	7	1	517	0	0	0	16	63
Saddlebrooke CDP, Pinal County.....	9,614	9,211	76	23	84	1	131	88	468
Safford city, Graham County.....	9,566	7,789	116	153	85	5	1,062	356	4,166
Sahuarita town, Pima County.....	25,259	20,280	742	334	499	31	2,309	1,064	8,077
St. David CDP, Cochise County.....	1,699	1,565	7	18	10	1	49	49	186
St. Johns city, Apache County.....	3,480	2,875	5	186	9	1	255	149	879
St. Johns CDP, Maricopa County.....	476	14	1	452	0	0	3	6	19
St. Michaels CDP, Apache County.....	1,443	113	3	1,272	3	1	4	47	51
Salome CDP, La Paz County.....	1,530	1,356	8	5	6	3	125	27	241
San Carlos CDP, Gila County.....	4,038	71	3	3,924	0	0	6	34	118
Sanders CDP, Apache County.....	630	143	1	450	3	1	5	27	24
San Jose CDP, Graham County.....	506	384	0	3	0	0	110	9	33

Table 4.

Race and Hispanic or Latino Origin: 2010—Con.

[For information on confidentiality protection, nonsampling error, and definitions, see Selected Appendixes at <www.census.gov/prod/cen2010/cph-1-a.pdf>]

Not Hispanic or Latino									State County Place
Total	One race						Two or More Races		
	White	Black or African American	American Indian and Alaska Native	Asian	Native Hawaiian and Other Pacific Islander	Some Other Race			
								PLACE—Con.	
6,721	3,915	24	2,408	60	2	11	301	Page city, Coconino County	
180	175	0	1	0	0	0	4	Palominas CDP, Cochise County	
12,341	11,520	83	23	516	5	19	175	Paradise Valley town, Maricopa County	
1,790	1,083	41	554	23	0	1	88	Parker town, La Paz County	
625	605	2	2	5	0	0	11	Parker Strip CDP, La Paz County	
1,072	1,016	5	20	2	6	2	21	Parks CDP, Coconino County	
526	510	2	10	0	0	1	3	Patagonia town, Santa Cruz County	
3,960	3,751	24	66	18	5	1	95	Paulden CDP, Yavapai County	
13,820	13,126	50	332	98	13	10	191	Payson town, Gila County	
1,057	11	5	1,028	0	0	0	13	Peach Springs CDP, Mohave County	
393	385	2	0	0	0	0	6	Peeples Valley CDP, Yavapai County	
125,436	111,242	4,904	1,102	4,832	195	212	2,949	Peoria city	
125,429	111,235	4,904	1,102	4,832	195	212	2,949	Maricopa County (part)	
7	7	0	0	0	0	0	0	Yavapai County (part)	
1,335	4	1	1,326	0	0	0	4	Peridot CDP	
370	0	1	369	0	0	0	0	Gila County (part)	
965	4	0	957	0	0	0	4	Graham County (part)	
855,755	672,573	86,788	23,327	43,894	2,055	2,242	24,876	Phoenix city, Maricopa County	
177	159	3	7	0	0	3	5	Picacho CDP, Pinal County	
8,005	7,580	68	97	44	1	29	186	Picture Rocks CDP, Pima County	
1,887	1,815	7	10	3	3	0	49	Pima town, Graham County	
587	562	3	10	6	0	2	4	Pimaco Two CDP, Pima County	
293	245	0	27	6	0	0	15	Pinal CDP, Gila County	
1,911	1,864	4	9	7	8	0	19	Pine CDP, Gila County	
451	444	0	0	1	0	0	6	Pinedale CDP, Navajo County	
132	128	0	2	0	0	0	2	Pine Lake CDP, Mohave County	
1,611	1,522	4	42	20	5	1	17	Pinetop Country Club CDP, Navajo County	
3,664	3,409	16	138	29	0	2	70	Pinetop-Lakeside town, Navajo County	
176	175	0	0	1	0	0	0	Pinion Pines CDP, Mohave County	
879	64	3	790	15	0	0	7	Pinon CDP, Navajo County	
82	62	5	8	4	0	1	2	Pirtleville CDP, Cochise County	
302	2	0	299	0	0	0	1	Pisinemo CDP, Pima County	
127	8	0	108	0	0	0	11	Poston CDP, La Paz County	
36,401	34,690	242	358	481	45	38	547	Prescott city, Yavapai County	
32,338	30,588	278	336	435	46	38	617	Prescott Valley town, Yavapai County	
3,431	3,294	11	65	9	0	1	51	Quartzsite town, La Paz County	
21,795	19,516	841	123	709	31	30	545	Queen Creek town	
21,409	19,145	839	123	706	31	30	535	Maricopa County (part)	
386	371	2	0	3	0	0	10	Pinal County (part)	
735	704	2	7	11	0	1	10	Queen Valley CDP, Pinal County	
963	6	0	949	0	0	0	8	Rainbow City CDP, Navajo County	
12	12	0	0	0	0	0	0	Rancho Mesa Verde CDP, Yuma County	
456	42	2	397	7	0	0	8	Red Mesa CDP, Apache County	
168	2	0	162	0	0	0	4	Red Rock CDP (Apache County), Apache County	
1,566	1,437	40	25	17	1	2	44	Red Rock CDP (Pinal County), Pinal County	
54	14	37	0	0	0	0	3	Rillito CDP, Pima County	
4,367	4,106	72	14	79	2	7	87	Rincon Valley CDP, Pima County	
2,783	2,578	38	33	76	5	6	47	Rio Rico CDP, Santa Cruz County	
1,803	1,791	3	1	7	0	0	1	Rio Verde CDP, Maricopa County	
44	42	0	1	0	0	0	1	Rock House CDP, Gila County	
631	5	0	616	5	0	0	5	Rock Point CDP, Apache County	
28	27	0	0	1	0	0	0	Roosevelt CDP, Gila County	
408	8	1	396	1	0	0	2	Rough Rock CDP, Apache County	
778	1	0	772	0	0	0	5	Round Rock CDP, Apache County	
451	441	0	3	0	0	0	7	Round Valley CDP, Gila County	
66	65	0	0	0	0	0	1	Rye CDP, Gila County	
130	3	0	127	0	0	0	0	Sacate Village CDP, Pinal County	
2,347	21	2	2,293	0	1	0	30	Sacaton CDP, Pinal County	
478	3	1	471	0	0	0	3	Sacaton Flats Village CDP, Pinal County	
9,146	8,924	68	17	81	1	3	52	Saddlebrooke CDP, Pinal County	
5,400	4,958	104	92	85	5	15	141	Safford city, Graham County	
17,182	15,249	661	188	463	28	43	550	Sahuarita town, Pima County	
1,513	1,452	7	13	10	1	2	28	St. David CDP, Cochise County	
2,601	2,344	4	164	8	1	5	75	St. Johns city, Apache County	
457	13	1	437	0	0	0	6	St. Johns CDP, Maricopa County	
1,392	95	3	1,252	3	1	0	38	St. Michaels CDP, Apache County	
1,289	1,255	5	4	6	3	1	15	Salome CDP, La Paz County	
3,920	62	3	3,828	0	0	0	27	San Carlos CDP, Gila County	
606	139	1	433	3	1	3	26	Sanders CDP, Apache County	
175	174	0	1	0	0	0	0	San Jose CDP, Graham County	

Table 4.

Race and Hispanic or Latino Origin: 2010—Con.

[For information on confidentiality protection, nonsampling error, and definitions, see Selected Appendixes at <www.census.gov/prod/cen2010/cph-1-a.pdf>]

State County Place	Total population	Race							Two or More Races	Hispanic or Latino (of any race)
		One race								
		White	Black or African American	American Indian and Alaska Native	Asian	Native Hawaiian and Other Pacific Islander	Some Other Race			
PLACE—Con.										
San Luis city, Yuma County.....	25,505	16,120	86	122	47	17	8,394	719	25,171	
San Manuel CDP, Pinal County.....	3,551	2,773	28	85	17	0	473	175	1,773	
San Miguel CDP, Pima County.....	197	0	0	192	0	0	2	3	10	
San Simon CDP, Cochise County.....	165	139	0	3	2	1	13	7	50	
Santa Cruz CDP, Pinal County.....	37	0	0	36	0	0	1	0	3	
San Tan Valley CDP, Pinal County.....	81,321	63,635	4,102	946	1,734	240	7,199	3,465	18,995	
Santa Rosa CDP, Pima County.....	628	10	1	604	0	3	0	10	12	
Sawmill CDP, Apache County.....	748	5	1	733	0	0	0	9	7	
Scenic CDP, Mohave County.....	1,643	1,071	1	16	4	0	521	30	682	
Scottsdale city, Maricopa County.....	217,385	194,062	3,652	1,741	7,239	208	5,525	4,958	19,225	
Seba Dalkai CDP, Navajo County.....	136	9	0	127	0	0	0	0	5	
Second Mesa CDP, Navajo County.....	962	21	2	921	10	0	0	8	24	
Sedona city.....	10,031	9,036	49	61	186	14	519	166	1,438	
Coconino County (part).....	2,842	2,605	16	11	69	4	90	47	278	
Yavapai County (part).....	7,189	6,431	33	50	117	10	429	119	1,160	
Sehili CDP, Apache County.....	135	0	0	135	0	0	0	0	2	
Seligman CDP, Yavapai County.....	445	359	6	26	1	0	28	25	89	
Sells CDP, Pima County.....	2,495	36	3	2,390	16	0	7	43	137	
Seven Mile CDP, Navajo County.....	707	1	1	698	0	0	1	6	13	
Shongopovi CDP, Navajo County.....	831	1	0	824	1	0	1	4	12	
Shonto CDP, Navajo County.....	591	30	3	547	0	0	4	7	26	
Show Low city, Navajo County.....	10,660	9,341	47	438	84	16	447	287	1,360	
Sierra Vista city, Cochise County.....	43,888	32,695	3,951	467	1,781	269	2,210	2,515	8,527	
Sierra Vista Southeast CDP, Cochise County.....	14,797	12,857	259	151	231	33	756	510	2,612	
Six Shooter Canyon CDP, Gila County.....	1,019	875	9	34	2	0	65	34	252	
Snowflake town, Navajo County.....	5,590	4,727	7	361	12	12	335	136	661	
So-Hi CDP, Mohave County.....	477	438	3	1	6	0	24	5	56	
Solomon CDP, Graham County.....	426	359	0	1	6	0	48	12	323	
Somerton city, Yuma County.....	14,287	9,196	122	112	55	8	4,449	345	13,708	
Sonoita CDP, Santa Cruz County.....	818	755	3	10	9	0	30	11	120	
South Komelik CDP, Pima County.....	111	0	0	110	0	0	0	1	11	
South Tucson city, Pima County.....	5,652	2,559	171	605	44	6	2,043	224	4,435	
Springerville town, Apache County.....	1,961	1,646	5	106	19	1	113	71	482	
Spring Valley CDP, Yavapai County.....	1,148	1,074	11	15	1	0	18	29	95	
Stanfield CDP, Pinal County.....	740	262	26	64	12	0	352	24	489	
Star Valley town, Gila County.....	2,310	2,112	5	35	12	2	87	57	229	
Steamboat CDP, Apache County.....	284	2	0	271	0	0	0	11	14	
Stotonic Village CDP, Pinal County.....	659	17	4	610	0	1	7	20	89	
Strawberry CDP, Gila County.....	961	933	0	9	5	0	1	13	33	
Summerhaven CDP, Pima County.....	40	30	0	6	4	0	0	0	2	
Summit CDP, Pima County.....	5,372	3,450	32	98	24	1	1,593	174	4,313	
Sun City CDP, Maricopa County.....	37,499	36,177	528	89	244	10	219	232	1,034	
Sun City West CDP, Maricopa County.....	24,535	23,986	198	37	147	14	38	115	300	
Sunizona CDP, Cochise County.....	281	244	2	12	3	0	12	8	42	
Sun Lakes CDP, Maricopa County.....	13,975	13,558	170	28	118	3	32	66	249	
Sun Valley CDP, Navajo County.....	316	182	1	94	0	2	16	21	49	
Sunwest CDP, La Paz County.....	15	14	0	0	0	0	0	1	5	
Supai CDP, Coconino County.....	208	1	0	201	0	0	1	5	9	
Superior town, Pinal County.....	2,837	2,000	17	56	18	0	638	108	1,942	
Surprise city, Maricopa County.....	117,517	94,747	6,018	801	3,020	233	8,212	4,486	21,724	
Sweet Water Village CDP, Pinal County.....	83	1	0	81	0	0	0	1	16	
Swift Trail Junction CDP, Graham County....	2,935	2,060	165	148	38	21	356	147	1,164	
Tacna CDP, Yuma County.....	602	411	4	5	2	0	153	27	349	
Tanque Verde CDP, Pima County.....	16,901	15,586	152	169	276	7	335	376	1,619	
Tat Momoli CDP, Pinal County.....	10	1	0	6	0	0	3	0	3	
Taylor town, Navajo County.....	4,112	3,535	9	197	12	3	245	111	546	
Tec Nos Pos CDP, Apache County.....	730	6	0	710	0	0	0	14	10	
Tees Toh CDP, Navajo County.....	448	6	0	433	0	0	0	9	10	
Tempe city, Maricopa County.....	161,719	117,457	9,551	4,671	9,217	645	13,793	6,385	34,092	
Thatcher town, Graham County.....	4,865	4,143	87	88	35	11	334	167	1,052	
Theba CDP, Maricopa County.....	158	58	1	0	0	0	99	0	151	
Three Points CDP, Pima County.....	5,581	4,106	52	212	30	13	1,003	165	2,120	
Tolani Lake CDP, Coconino County.....	280	2	0	277	0	0	0	1	7	
Tolleson city, Maricopa County.....	6,545	3,277	432	127	61	16	2,360	272	5,241	
Tombstone city, Cochise County.....	1,380	1,269	6	9	9	1	39	47	288	
Tonalea CDP, Coconino County.....	549	1	0	536	0	0	0	12	6	
Tonopah CDP, Maricopa County.....	60	52	0	1	2	0	5	0	14	
Tonto Basin CDP, Gila County.....	1,424	1,390	7	9	3	1	2	12	68	
Tonto Village CDP, Gila County.....	256	235	1	4	0	1	11	4	23	
Topawa CDP, Pima County.....	299	0	0	296	0	0	2	1	8	
Topock CDP, Mohave County.....	10	10	0	0	0	0	0	0	0	

Table 4.

Race and Hispanic or Latino Origin: 2010—Con.

[For information on confidentiality protection, nonsampling error, and definitions, see Selected Appendixes at <www.census.gov/prod/cen2010/cph-1-a.pdf>]

Not Hispanic or Latino									State County Place
Total	One race						Two or More Races		
	White	Black or African American	American Indian and Alaska Native	Asian	Native Hawaiian and Other Pacific Islander	Some Other Race			
								PLACE—Con.	
334	242	25	21	37	0	0	9	San Luis city, Yuma County	
1,778	1,653	19	35	11	0	2	58	San Manuel CDP, Pinal County	
187	0	0	186	0	0	0	1	San Miguel CDP, Pima County	
115	107	0	1	2	1	3	1	San Simon CDP, Cochise County	
34	0	0	34	0	0	0	0	Santa Cruz CDP, Pinal County	
62,326	53,831	3,824	698	1,666	221	140	1,946	San Tan Valley CDP, Pinal County	
616	9	1	593	0	3	0	10	Santa Rosa CDP, Pima County	
741	5	1	726	0	0	0	9	Sawmill CDP, Apache County	
961	920	0	16	4	0	12	9	Scenic CDP, Mohave County	
198,160	182,011	3,484	1,462	7,128	189	276	3,610	Scottsdale city, Maricopa County	
131	5	0	126	0	0	0	0	Seba Dalkai CDP, Navajo County	
938	14	2	904	10	0	0	8	Second Mesa CDP, Navajo County	
8,593	8,181	46	49	182	7	15	113	Sedona city	
2,564	2,416	16	11	69	1	10	41	Coconino County (part)	
6,029	5,765	30	38	113	6	5	72	Yavapai County (part)	
133	0	0	133	0	0	0	0	Sehili CDP, Apache County	
356	318	5	15	1	0	0	17	Seligman CDP, Yavapai County	
2,358	32	3	2,272	15	0	0	36	Sells CDP, Pima County	
694	1	1	686	0	0	0	6	Seven Mile CDP, Navajo County	
819	0	0	815	1	0	0	3	Shongopovi CDP, Navajo County	
565	28	3	530	0	0	0	4	Shonto CDP, Navajo County	
9,300	8,586	42	406	79	10	2	175	Show Low city, Navajo County	
35,361	27,550	3,637	307	1,733	260	99	1,775	Sierra Vista city, Cochise County	
12,185	11,249	228	101	222	30	31	324	Sierra Vista Southeast CDP, Cochise County	
767	702	9	32	2	0	0	22	Six Shooter Canyon CDP, Gila County	
4,929	4,491	6	338	12	12	7	63	Snowflake town, Navajo County	
421	405	3	0	6	0	4	3	So-Hi CDP, Mohave County	
103	89	0	1	6	0	0	7	Solomon CDP, Graham County	
579	411	43	57	30	2	15	21	Somerton city, Yuma County	
698	667	3	10	9	0	0	9	Sonoita CDP, Santa Cruz County	
100	0	0	99	0	0	0	1	South Komelik CDP, Pima County	
1,217	578	127	420	35	3	13	41	South Tucson city, Pima County	
1,479	1,343	3	91	12	1	1	28	Springerville town, Apache County	
1,053	1,006	10	15	1	0	0	21	Spring Valley CDP, Yavapai County	
251	151	23	49	10	0	11	7	Stanfield CDP, Pinal County	
2,081	2,005	5	24	12	1	7	27	Star Valley town, Gila County	
270	1	0	258	0	0	0	11	Steamboat CDP, Apache County	
570	7	4	548	0	1	0	10	Stotonic Village CDP, Pinal County	
928	907	0	7	5	0	0	9	Strawberry CDP, Gila County	
38	28	0	6	4	0	0	0	Summerhaven CDP, Pima County	
1,059	898	27	47	23	1	12	51	Summit CDP, Pima County	
36,465	35,409	520	74	237	10	13	202	Sun City CDP, Maricopa County	
24,235	23,749	194	33	145	14	5	95	Sun City West CDP, Maricopa County	
239	224	2	7	3	0	1	2	Sunizona CDP, Cochise County	
13,726	13,351	169	26	118	3	4	55	Sun Lakes CDP, Maricopa County	
267	161	1	88	0	2	0	15	Sun Valley CDP, Navajo County	
10	10	0	0	0	0	0	0	Sunwest CDP, La Paz County	
199	0	0	197	0	0	0	2	Supai CDP, Coconino County	
895	819	9	23	11	0	9	24	Superior town, Pinal County	
95,793	83,677	5,648	543	2,884	211	156	2,674	Surprise city, Maricopa County	
67	1	0	66	0	0	0	0	Sweet Water Village CDP, Pinal County	
1,771	1,401	147	126	38	21	2	36	Swift Trail Junction CDP, Graham County	
253	233	4	2	2	0	3	9	Tacna CDP, Yuma County	
15,282	14,426	142	132	267	6	34	275	Tanque Verde CDP, Pima County	
7	1	0	6	0	0	0	0	Tat Momoli CDP, Pinal County	
3,566	3,301	7	185	12	3	2	56	Taylor town, Navajo County	
720	6	0	705	0	0	0	9	Teec Nos Pos CDP, Apache County	
438	6	0	423	0	0	0	9	Tees Toh CDP, Navajo County	
127,627	100,711	9,021	3,870	9,035	618	312	4,060	Tempe city, Maricopa County	
3,813	3,524	80	71	33	11	8	86	Thatcher town, Graham County	
7	7	0	0	0	0	0	0	Theba CDP, Maricopa County	
3,461	3,122	36	161	19	6	19	98	Three Points CDP, Pima County	
273	2	0	270	0	0	0	1	Tolani Lake CDP, Coconino County	
1,304	719	377	65	53	11	10	69	Tolleson city, Maricopa County	
1,092	1,050	4	8	9	1	0	20	Tombstone city, Cochise County	
543	1	0	535	0	0	0	7	Tonalea CDP, Coconino County	
46	44	0	0	2	0	0	0	Tonopah CDP, Maricopa County	
1,356	1,330	7	6	3	1	0	9	Tonto Basin CDP, Gila County	
233	226	1	0	0	1	2	3	Tonto Village CDP, Gila County	
291	0	0	290	0	0	0	1	Topawa CDP, Pima County	
10	10	0	0	0	0	0	0	Topock CDP, Mohave County	

Table 4.

Race and Hispanic or Latino Origin: 2010—Con.

[For information on confidentiality protection, nonsampling error, and definitions, see Selected Appendixes at <www.census.gov/prod/cen2010/cph-1-a.pdf>]

State County Place	Total population	Race						Two or More Races	Hispanic or Latino (of any race)
		One race							
		White	Black or African American	American Indian and Alaska Native	Asian	Native Hawaiian and Other Pacific Islander	Some Other Race		
PLACE—Con.									
Top-of-the-World CDP.....	231	211	1	1	0	0	10	8	40
Gila County (part).....	0	0	0	0	0	0	0	0	0
Pinal County (part).....	231	211	1	1	0	0	10	8	40
Toyei CDP, Apache County.....	13	0	0	13	0	0	0	0	0
Truxton CDP, Mohave County.....	134	93	1	33	1	0	3	3	11
Tsalle CDP, Apache County.....	1,205	42	3	1,129	0	0	0	31	18
Tubac CDP, Santa Cruz County.....	1,191	1,082	5	7	7	0	77	13	246
Tuba City CDP, Coconino County.....	8,611	375	27	7,955	69	3	32	150	287
Tucson city, Pima County.....	520,116	362,649	26,000	14,154	14,920	1,147	79,239	22,007	216,308
Tucson Estates CDP, Pima County.....	12,192	9,752	193	250	130	14	1,507	346	3,948
Tumacacori-Carmen CDP, Santa Cruz County.....	393	282	3	9	1	0	91	7	207
Turkey Creek CDP, Navajo County.....	294	0	0	294	0	0	0	0	4
Tusayan CDP, Coconino County.....	558	279	2	45	36	2	167	27	227
Upper Santan Village CDP, Pinal County....	495	8	2	479	0	0	2	4	33
Utting CDP, La Paz County.....	126	114	0	0	3	0	2	7	2
Vail CDP, Pima County.....	10,208	8,596	334	87	249	15	508	419	1,983
Vaiva Vo CDP, Pinal County.....	128	0	1	125	0	0	1	1	1
Valencia West CDP, Pima County.....	9,355	5,671	305	389	146	20	2,453	371	6,089
Valentine CDP, Mohave County.....	38	2	0	35	0	0	1	0	2
Valle CDP, Coconino County.....	832	512	5	80	2	0	202	31	268
Valle Vista CDP, Mohave County.....	1,659	1,553	8	51	14	2	9	22	78
Ventana CDP, Pima County.....	49	0	0	49	0	0	0	0	2
Verde Village CDP, Yavapai County.....	11,605	9,942	58	192	57	10	1,049	297	2,512
Vernon CDP, Apache County.....	122	105	0	11	1	0	2	3	3
Vicksburg CDP, La Paz County.....	597	502	14	1	0	0	75	5	145
Village of Oak Creek (Big Park) CDP, Yavapai County.....	6,147	5,670	34	39	93	5	181	125	607
Wagon Wheel CDP, Navajo County.....	1,652	1,451	1	45	7	0	99	49	245
Wahak Hotrontk CDP, Pima County.....	114	3	1	108	0	0	0	2	9
Wall Lane CDP, Yuma County.....	415	207	2	0	12	0	190	4	345
Walnut Creek CDP, Mohave County.....	562	536	2	4	1	0	9	10	33
Washington Park CDP, Gila County.....	70	70	0	0	0	0	0	0	0
Wellton town, Yuma County.....	2,882	2,286	38	17	9	2	447	83	1,038
Wellton Hills CDP, Yuma County.....	258	207	0	1	1	2	38	9	98
Wenden CDP, La Paz County.....	728	477	10	27	3	0	195	16	402
Wet Camp Village CDP, Pinal County.....	229	5	0	218	0	1	0	5	29
Wheatfields CDP, Gila County.....	785	725	0	13	4	0	28	15	149
Whetstone CDP, Cochise County.....	2,617	2,236	57	28	44	12	139	101	442
Whispering Pines CDP, Gila County.....	148	141	1	2	2	0	0	2	7
Whitecone CDP, Navajo County.....	817	3	0	791	3	3	1	16	26
White Hills CDP, Mohave County.....	323	291	5	6	1	1	8	11	28
White Mountain Lake CDP, Navajo County..	2,205	2,017	7	31	10	0	105	35	359
Whiteriver CDP, Navajo County.....	4,104	39	2	3,972	27	0	7	57	73
Why CDP, Pima County.....	167	154	0	3	1	0	6	3	26
Wickenburg town.....	6,363	5,756	15	88	35	2	371	96	854
Maricopa County (part).....	6,363	5,756	15	88	35	2	371	96	854
Yavapai County (part).....	0	0	0	0	0	0	0	0	0
Wide Ruins CDP, Apache County.....	176	6	0	169	0	1	0	0	1
Wikieup CDP, Mohave County.....	133	120	1	0	0	0	8	4	16
Wilhoit CDP, Yavapai County.....	868	818	2	6	2	0	26	14	81
Willcox city, Cochise County.....	3,757	2,539	43	48	25	7	981	114	1,883
Williams city, Coconino County.....	3,023	2,306	51	55	30	3	466	112	1,075
Williamson CDP, Yavapai County.....	5,438	5,237	13	45	28	8	37	70	220
Willow Canyon CDP, Pima County.....	1	1	0	0	0	0	0	0	0
Willow Valley CDP, Mohave County.....	1,062	930	1	49	6	3	37	36	110
Window Rock CDP, Apache County.....	2,712	67	1	2,560	20	6	9	49	48
Winkelman town.....	353	214	2	13	2	0	111	11	291
Gila County (part).....	353	214	2	13	2	0	111	11	291
Pinal County (part).....	0	0	0	0	0	0	0	0	0
Winslow city, Navajo County.....	9,655	5,155	547	2,478	96	11	870	498	3,171
Winslow West CDP.....	438	189	5	192	0	0	19	33	76
Coconino County (part).....	79	1	0	74	0	0	0	4	3
Navajo County (part).....	359	188	5	118	0	0	19	29	73
Wintersburg CDP, Maricopa County.....	136	112	3	2	0	3	16	0	36
Wittmann CDP, Maricopa County.....	763	625	1	13	5	4	99	16	299
Woodruff CDP, Navajo County.....	191	183	0	0	1	0	4	3	11
Yarnell CDP, Yavapai County.....	649	613	4	6	1	0	8	17	41
York CDP, Greenlee County.....	557	503	1	9	5	0	28	11	186
Young CDP, Gila County.....	666	624	0	21	2	0	6	13	43

Table 4.

Race and Hispanic or Latino Origin: 2010—Con.

[For information on confidentiality protection, nonsampling error, and definitions, see Selected Appendixes at <www.census.gov/prod/cen2010/cph-1-a.pdf>]

Not Hispanic or Latino								State County Place
Total	One race						Two or More Races	
	White	Black or African American	American Indian and Alaska Native	Asian	Native Hawaiian and Other Pacific Islander	Some Other Race		
								PLACE—Con.
191	184	0	1	0	0	0	6	Top-of-the-World CDP
0	0	0	0	0	0	0	0	Gila County (part)
191	184	0	1	0	0	0	6	Pinal County (part)
13	0	0	13	0	0	0	0	Toyei CDP, Apache County
123	86	1	32	1	0	0	3	Truxton CDP, Mohave County
1,187	41	3	1,117	0	0	0	26	Tsaille CDP, Apache County
945	922	5	3	7	0	1	7	Tubac CDP, Santa Cruz County
8,324	326	27	7,777	69	0	0	125	Tuba City CDP, Coconino County
303,808	245,323	23,362	8,776	14,211	951	792	10,393	Tucson city, Pima County
8,244	7,643	157	146	120	10	9	159	Tucson Estates CDP, Pima County
								Tumacacori-Carmen CDP, Santa Cruz County
186	172	3	6	1	0	0	4	Turkey Creek CDP, Navajo County
290	0	0	290	0	0	0	0	Tusayan CDP, Coconino County
331	235	2	40	34	2	0	18	
462	6	2	450	0	0	0	4	Upper Santan Village CDP, Pinal County
124	114	0	0	3	0	0	7	Utting CDP, La Paz County
8,225	7,308	317	51	223	15	25	286	Vail CDP, Pima County
127	0	1	125	0	0	0	1	Vaiva Yo CDP, Pinal County
3,266	2,527	254	185	121	14	28	137	Valencia West CDP, Pima County
36	1	0	35	0	0	0	0	Valentine CDP, Mohave County
564	461	5	76	2	0	2	18	Valle CDP, Coconino County
1,581	1,490	7	49	14	2	0	19	Valle Vista CDP, Mohave County
47	0	0	47	0	0	0	0	Ventana CDP, Pima County
9,093	8,647	58	141	52	10	11	174	Verde Village CDP, Yavapai County
119	103	0	11	1	0	1	3	Vernon CDP, Apache County
452	434	12	1	0	0	0	5	Vicksburg CDP, La Paz County
5,540	5,289	34	28	90	5	3	91	Village of Oak Creek (Big Park) CDP, Yavapai County
1,407	1,330	1	42	6	0	2	26	Wagon Wheel CDP, Navajo County
105	2	1	100	0	0	0	2	Wahak Hotrontk CDP, Pima County
70	68	0	0	2	0	0	0	Wall Lane CDP, Yuma County
529	518	0	3	1	0	0	7	Walnut Creek CDP, Mohave County
70	70	0	0	0	0	0	0	Washington Park CDP, Gila County
1,844	1,761	31	13	8	1	0	30	Wellton town, Yuma County
160	153	0	0	1	2	0	4	Wellton Hills CDP, Yuma County
326	283	9	21	1	0	0	12	Wenden CDP, La Paz County
200	5	0	192	0	1	0	2	Wet Camp Village CDP, Pinal County
636	612	0	12	4	0	0	8	Wheatfields CDP, Gila County
2,175	1,969	53	22	38	12	5	76	Whetstone CDP, Cochise County
141	134	1	2	2	0	0	2	Whispering Pines CDP, Gila County
791	3	0	772	3	3	0	10	Whitecone CDP, Navajo County
295	280	3	6	1	1	0	4	White Hills CDP, Mohave County
1,846	1,788	5	20	10	0	0	23	White Mountain Lake CDP, Navajo County
4,031	28	2	3,925	27	0	0	49	Whiteriver CDP, Navajo County
141	135	0	2	1	0	0	3	Why CDP, Pima County
5,509	5,324	15	76	32	1	5	56	Wickenburg town
5,509	5,324	15	76	32	1	5	56	Maricopa County (part)
0	0	0	0	0	0	0	0	Yavapai County (part)
175	6	0	168	0	1	0	0	Wide Ruins CDP, Apache County
117	113	1	0	0	0	0	3	Wikieup CDP, Mohave County
787	766	2	6	2	0	0	11	Wilhoit CDP, Yavapai County
1,874	1,754	27	15	25	7	10	36	Willcox city, Cochise County
1,948	1,781	39	40	25	3	0	60	Williams city, Coconino County
5,218	5,072	13	39	26	8	5	55	Williamson CDP, Yavapai County
1	1	0	0	0	0	0	0	Willow Canyon CDP, Pima County
952	875	1	42	6	3	2	23	Willow Valley CDP, Mohave County
2,664	60	1	2,534	20	6	0	43	Window Rock CDP, Apache County
62	51	2	8	0	0	0	1	Winkelman town
62	51	2	8	0	0	0	1	Gila County (part)
0	0	0	0	0	0	0	0	Pinal County (part)
6,484	3,328	501	2,288	94	10	10	253	Winslow city, Navajo County
362	163	0	179	0	0	0	20	Winslow West CDP
76	1	0	71	0	0	0	4	Coconino County (part)
286	162	0	108	0	0	0	16	Navajo County (part)
100	92	3	2	0	3	0	0	Wintersburg CDP, Maricopa County
464	431	1	13	5	4	0	10	Wittmann CDP, Maricopa County
180	177	0	0	1	0	0	2	Woodruff CDP, Navajo County
608	584	2	6	1	0	0	15	Yarnell CDP, Yavapai County
371	358	1	1	5	0	0	6	York CDP, Greenlee County
623	592	0	21	1	0	0	9	Young CDP, Gila County

Table 4.

Race and Hispanic or Latino Origin: 2010—Con.

[For information on confidentiality protection, nonsampling error, and definitions, see Selected Appendixes at <www.census.gov/prod/cen2010/cph-1-a.pdf>]

State County Place	Total population	Race							Hispanic or Latino (of any race)
		One race						Two or More Races	
		White	Black or African American	American Indian and Alaska Native	Asian	Native Hawaiian and Other Pacific Islander	Some Other Race		
PLACE—Con.									
Youngtown town, Maricopa County.....	6,156	4,515	263	89	173	6	900	210	2,031
Yucca CDP, Mohave County.....	126	117	1	5	0	0	0	3	15
Yuma city, Yuma County.....	93,064	64,013	3,010	1,644	1,730	205	18,236	4,226	51,033

Table 4.

Race and Hispanic or Latino Origin: 2010—Con.

[For information on confidentiality protection, nonsampling error, and definitions, see Selected Appendixes at <www.census.gov/prod/cen2010/cph-1-a.pdf>]

Not Hispanic or Latino								State County Place
Total	One race						Two or More Races	
	White	Black or African American	American Indian and Alaska Native	Asian	Native Hawaiian and Other Pacific Islander	Some Other Race		
4,125	3,601	226	50	156	2	0	90	PLACE—Con.
111	105	1	5	0	0	0	0	Youngtown town, Maricopa County
42,031	35,306	2,532	992	1,561	143	136	1,361	Yucca CDP, Mohave County
								Yuma city, Yuma County

Table 5.
Population for Selected Categories of Race: 2010

[For information on confidentiality protection, nonsampling error, and definitions, see Selected Appendixes at <www.census.gov/prod/cen2010/cph-1-a.pdf>]

State County County Subdivision Place	Race in combination with one or more other races						Race alone or in combination with one or more other races					
	White	Black or African American	American Indian and Alaska Native	Asian	Native Hawaiian and Other Pacific Islander	Some Other Race	White	Black or African American	American Indian and Alaska Native	Asian	Native Hawaiian and Other Pacific Islander	Some Other Race
Arizona.....	185,840	59,657	56,857	54,212	12,458	84,315	4,852,961	318,665	353,386	230,907	25,106	846,031
Apache County.....	1,040	301	1,119	112	46	274	17,674	476	53,273	315	72	1,178
Chinle CCD.....	191	49	258	22	7	45	660	73	20,347	39	8	59
Chinle CDP.....	60	14	61	14	2	9	344	26	4,190	26	2	12
Cottonwood CDP.....	0	0	0	0	0	0	1	0	225	0	0	0
Del Muerto CDP.....	0	0	1	0	0	1	0	0	329	0	0	1
Lukachukai CDP.....	6	7	14	0	0	1	13	7	1,694	0	0	1
Many Farms CDP.....	20	2	20	0	1	0	73	5	1,285	1	2	4
Nazlini CDP.....	12	0	17	2	1	4	12	0	488	2	1	4
Rough Rock CDP.....	1	2	5	0	0	2	10	3	401	1	0	4
Round Rock CDP.....	3	2	13	0	0	8	4	2	788	0	0	8
Sehili CDP.....	0	0	0	0	0	0	0	0	135	0	0	0
Tsalle CDP.....	24	7	27	1	0	3	66	10	1,156	1	0	3
Dennehotso CCD.....	4	6	14	1	0	3	17	7	1,564	1	0	3
Dennehotso CDP.....	3	3	9	0	0	3	5	3	744	0	0	3
Eagar-Springerville CCD.....	235	52	139	28	11	75	8,073	90	413	59	13	432
Alpine CDP.....	3	0	3	0	0	0	142	0	4	0	0	2
Eagar town.....	131	33	74	16	6	41	4,420	63	241	26	7	284
Greer CDP.....	0	0	0	0	0	0	40	0	0	0	0	1
Nutrios CDP.....	3	0	3	0	0	0	25	0	3	0	0	1
Springerville town (part).....	46	7	27	1	0	21	1,277	10	100	13	1	85
Vernon CDP.....	3	0	0	3	0	0	108	0	11	4	0	2
Fort Apache CCD.....	12	4	12	0	0	6	61	6	487	0	0	18
McNary CDP (part).....	12	4	12	0	0	6	38	6	481	0	0	17
Fort Defiance CCD.....	278	119	433	29	15	44	929	144	22,467	126	29	94
Burnside CDP.....	2	5	6	0	0	0	32	5	506	0	0	1
Cornfields CDP.....	3	4	1	0	0	0	4	5	250	0	0	0
Fort Defiance CDP.....	70	23	93	3	0	3	151	25	3,482	48	4	10
Ganado CDP.....	14	7	23	2	1	5	85	10	1,121	13	1	6
Houck CDP.....	10	5	21	1	1	4	23	5	1,007	2	1	7
Klagetoh CDP.....	1	0	6	5	0	1	1	0	239	8	0	1
Lupton CDP.....	2	0	2	0	0	0	2	0	25	0	0	0
Oak Springs CDP.....	0	0	0	0	0	0	0	0	63	0	0	0
St. Michaels CDP.....	25	12	43	4	4	8	138	15	1,315	7	5	12
Sawmill CDP.....	4	4	9	1	0	0	9	5	742	1	0	0
Steamboat CDP.....	1	10	11	0	0	0	3	10	282	0	0	0
Toyey CDP.....	0	0	0	0	0	0	0	0	13	0	0	0
Wide Ruins CDP.....	0	0	0	0	0	0	6	0	169	0	1	0
Window Rock CDP.....	39	6	47	1	3	3	106	7	2,607	21	9	12
Puerco CCD.....	39	13	46	2	1	1	523	24	1,970	16	2	16
Sanders CDP.....	23	4	24	2	1	1	166	5	474	5	2	6
St. Johns CCD.....	251	46	159	26	7	91	7,285	118	523	58	14	533
Concho CDP.....	4	5	1	1	0	0	29	6	5	1	0	3
St. Johns city.....	137	20	79	10	1	59	3,012	25	265	19	2	314
Springerville town (part).....	20	1	10	4	0	9	435	3	43	11	0	58
Sweetwater CCD.....	30	12	58	4	5	9	126	14	5,502	16	6	23
Red Mesa CDP.....	5	1	8	2	0	0	49	3	416	9	0	11
Red Rock CDP.....	3	1	4	0	0	0	5	1	167	0	0	0
Rock Point CDP.....	5	0	6	0	0	1	10	0	630	5	0	3
Teec Nos Pos CDP.....	5	3	14	0	0	6	11	3	724	0	0	6
Cochise County.....	4,582	1,415	1,401	1,505	377	1,750	107,667	6,880	2,990	4,030	795	14,739
Benson CCD.....	359	45	167	66	10	149	11,718	128	300	138	27	622
Benson city.....	167	26	67	43	7	71	4,648	77	116	80	15	367
Dragoon CDP.....	5	0	5	0	0	0	208	0	6	0	0	0
Mescal CDP.....	47	6	19	6	0	24	1,730	17	39	13	6	60
St. David CDP.....	48	3	19	5	2	22	1,613	10	37	15	3	71
Bisbee CCD.....	960	276	276	309	58	338	25,953	1,066	601	844	135	2,390
Bisbee city.....	197	30	62	29	2	99	4,893	110	143	55	10	578
Miracle Valley CDP.....	19	11	11	3	3	7	446	38	18	6	4	159
Naco CDP.....	19	0	9	5	4	23	672	6	16	5	4	373
Palominas CDP.....	4	3	2	0	0	1	208	3	5	0	0	1
Sierra Vista city (part).....	182	74	40	85	8	38	3,402	469	80	335	37	196
Sierra Vista Southeast CDP (part).....	455	139	121	170	36	142	13,277	397	272	401	68	880
Bowie CCD.....	67	6	32	8	2	30	1,768	15	62	20	4	177
Bowie CDP.....	14	3	3	5	0	8	387	4	10	6	0	59
San Simon CDP.....	7	0	1	0	0	6	146	0	4	2	1	19
Sunizona CDP (part).....	8	0	6	0	0	2	242	2	16	3	0	12
Douglas CCD.....	470	45	128	80	29	389	14,274	237	329	172	43	5,305
Douglas city (part).....	349	31	89	70	20	307	11,054	185	249	141	27	3,991
Pirtleville CDP.....	36	4	10	1	1	29	1,152	16	26	5	1	586
Elfrida CCD.....	89	15	31	12	10	52	4,257	375	225	39	13	848
Douglas city (part).....	23	4	1	4	3	23	1,166	333	137	14	6	547
Elfrida CDP.....	12	1	6	3	4	6	342	3	15	8	4	104
McNeal CDP.....	1	0	0	0	0	1	237	0	1	0	0	1
Sunizona CDP (part).....	0	0	0	0	0	0	10	0	2	0	0	2
Sierra Vista CCD.....	2,378	983	659	1,017	258	636	41,365	4,940	1,226	2,753	540	3,420
Huachuca City town.....	71	44	21	34	12	25	1,500	163	47	72	27	151
Sierra Vista city (part).....	1,950	817	492	905	220	508	31,425	4,373	919	2,436	460	2,560
Sierra Vista Southeast CDP (part).....	6	1	4	2	0	3	41	2	4	2	1	21

Table 5.
Population for Selected Categories of Race: 2010—Con.

[For information on confidentiality protection, nonsampling error, and definitions, see Selected Appendixes at <www.census.gov/prod/cen2010/cph-1-a.pdf>]

State County County Subdivision Place	Race in combination with one or more other races						Race alone or in combination with one or more other races					
	White	Black or African American	American Indian and Alaska Native	Asian	Native Hawaiian and Other Pacific Islander	Some Other Race	White	Black or African American	American Indian and Alaska Native	Asian	Native Hawaiian and Other Pacific Islander	Some Other Race
Cochise County—Con.												
Sierra Vista CCD—Con.												
Tombstone city.....	44	3	32	5	2	8	1,313	9	41	14	3	47
Whetstone CDP.....	93	31	38	12	9	22	2,329	88	66	56	21	161
Willcox CCD.....	259	45	108	13	10	156	8,332	119	247	64	33	1,977
Willcox city.....	101	18	34	3	4	73	2,640	61	82	28	11	1,054
Coconino County.....	3,490	756	2,133	888	241	1,013	86,457	2,385	38,847	2,734	405	8,003
Flagstaff CCD.....	2,558	556	1,275	763	204	809	71,092	1,979	10,858	2,184	337	6,514
Doney Park CDP.....	146	32	82	20	8	50	4,324	64	871	43	11	259
Flagstaff city.....	2,031	471	938	650	179	698	50,379	1,749	8,642	1,877	294	5,521
Fort Valley CDP.....	12	0	3	4	0	5	753	2	11	6	2	17
Kachina Village CDP.....	74	8	52	11	3	7	2,386	25	172	25	4	88
Mountaineer CDP.....	36	5	25	10	1	1	1,043	15	61	15	1	25
Munds Park CDP.....	14	1	6	6	0	2	584	9	11	10	2	30
Parks CDP (part).....	0	0	0	0	0	0	0	0	0	0	0	0
Sedona city (part).....	45	8	20	21	2	4	2,650	24	31	90	6	94
Winslow West CDP (part).....	4	0	4	0	0	0	5	0	78	0	0	0
Havasupai CCD.....	14	1	19	0	0	4	23	1	455	0	0	5
Supai CDP.....	2	0	5	0	0	3	3	0	206	0	0	4
Hopi CCD.....	0	0	0	0	0	0	1	0	84	0	0	0
Hualapai CCD.....	2	0	2	0	0	0	2	0	4	0	0	2
Kaibab Plateau CCD.....	49	11	26	6	0	8	1,818	17	182	28	7	35
Fredonia town.....	22	5	14	2	0	3	1,193	7	115	6	1	15
Tuba City CCD.....	586	128	633	58	24	85	5,272	195	26,424	195	29	292
Bitter Springs CDP.....	0	5	5	0	0	0	0	5	452	0	0	0
Cameron CDP.....	13	8	23	0	0	4	35	8	855	0	0	11
Kaibito CDP.....	11	5	18	0	1	1	18	5	1,515	0	1	1
LeChee CDP.....	38	6	40	1	1	1	47	8	1,430	1	1	1
Leupp CDP.....	15	2	24	3	4	1	24	3	941	3	4	1
Moenkopi CDP.....	2	3	5	0	0	0	10	3	955	0	0	1
Page city.....	307	58	276	35	11	52	4,480	82	2,743	102	13	202
Tolani Lake CDP.....	0	1	1	0	0	0	2	1	278	0	0	0
Tonalea CDP.....	5	2	12	0	0	5	6	2	548	0	0	5
Tuba City CDP.....	132	19	134	11	0	8	507	46	8,089	80	3	40
Williams CCD.....	281	60	178	61	13	107	8,249	193	840	327	32	1,155
Grand Canyon Village CDP.....	55	9	33	16	5	15	1,335	49	408	197	11	71
Parks CDP (part).....	29	4	14	14	3	4	1,112	9	43	16	11	34
Tusayan CDP.....	14	10	16	4	1	9	293	12	61	40	3	176
Valle CDP.....	19	3	20	5	2	14	531	8	100	7	2	216
Williams city.....	98	21	45	13	1	52	2,404	72	100	43	4	518
Gila County.....	972	123	533	122	36	393	42,134	356	8,479	395	83	3,258
Fort Apache CCD.....	8	0	8	0	0	0	24	1	1,657	0	0	4
Canyon Day CDP.....	4	0	4	0	0	0	5	0	1,207	0	0	1
Carrizo CDP.....	0	0	0	0	0	0	2	0	125	0	0	0
Cedar Creek CDP.....	4	0	4	0	0	0	15	0	306	0	0	1
Globe-Miami CCD.....	471	56	231	47	14	241	15,333	186	923	176	29	2,025
Central Heights-Midland City CDP.....	77	4	14	1	0	62	2,194	35	66	12	1	306
Claypool CDP.....	24	5	10	1	1	22	1,306	16	38	7	1	202
Copper Hill CDP.....	0	0	0	0	0	0	106	0	0	0	0	2
Globe city.....	199	25	89	30	13	103	6,192	94	519	115	22	825
Icehouse Canyon CDP.....	20	0	18	1	0	4	606	1	44	6	0	42
Miami town.....	47	9	29	0	0	25	1,400	14	71	3	0	404
Pinal CDP.....	13	4	18	2	0	1	361	4	48	9	0	36
Roosevelt CDP.....	0	0	0	0	0	0	27	0	0	1	0	0
Six Shooter Canyon CDP.....	34	5	13	6	0	10	909	14	47	8	0	75
Top-of-the-World CDP (part).....	0	0	0	0	0	0	0	0	0	0	0	0
Wheatfields CDP.....	14	2	6	3	0	5	739	2	19	7	0	33
Payson CCD.....	397	48	223	48	19	108	22,484	132	650	180	50	741
Bear Flat CDP.....	0	0	0	0	0	0	18	0	0	0	0	0
Beaver Valley CDP.....	1	0	0	1	0	0	222	0	0	3	0	7
Christopher Creek CDP.....	1	0	1	0	0	0	155	0	1	1	0	0
East Verde Estates CDP.....	0	0	0	0	0	0	165	0	3	0	0	2
Flowing Springs CDP.....	1	0	0	1	0	0	42	0	0	1	0	0
Freedom Acres CDP.....	2	0	2	0	0	0	82	1	3	0	0	0
Geronimo Estates CDP.....	1	0	1	0	0	0	60	0	1	0	0	0
Hunter Creek CDP.....	0	0	0	0	0	0	48	0	0	0	0	0
Kohls Ranch CDP.....	0	0	0	0	0	0	43	2	0	0	0	1
Mead Ranch CDP.....	0	0	0	0	0	0	37	0	0	0	0	1
Mesa del Caballo CDP.....	20	5	7	4	3	5	732	8	11	5	3	29
Oxbow Estates CDP.....	2	0	0	0	0	2	213	0	0	0	0	6
Payson town.....	256	34	154	26	6	64	14,277	99	509	127	24	539
Pine CDP.....	19	0	12	5	2	2	1,928	4	21	12	10	9
Round Valley CDP.....	18	1	6	1	0	10	477	1	9	1	0	17
Rye CDP.....	2	0	2	0	0	0	75	0	2	0	0	2
Star Valley town.....	54	5	28	5	8	19	2,166	10	63	17	10	106
Strawberry CDP.....	11	2	9	1	0	3	944	2	18	6	0	4
Tonto Village CDP.....	4	1	0	2	0	1	239	2	4	2	1	12
Washington Park CDP.....	0	0	0	0	0	0	70	0	0	0	0	0
Whispering Pines CDP.....	2	0	0	2	0	0	143	1	2	4	0	0

Table 5.
Population for Selected Categories of Race: 2010—Con.

[For information on confidentiality protection, nonsampling error, and definitions, see Selected Appendixes at <www.census.gov/prod/cen2010/cph-1-a.pdf>]

State County County Subdivision Place	Race in combination with one or more other races						Race alone or in combination with one or more other races					
	White	Black or African American	American Indian and Alaska Native	Asian	Native Hawaiian and Other Pacific Islander	Some Other Race	White	Black or African American	American Indian and Alaska Native	Asian	Native Hawaiian and Other Pacific Islander	Some Other Race
Gila County—Con.												
San Carlos CCD.....	30	6	47	2	3	9	142	11	5,155	3	3	23
Cutter CDP.....	2	0	2	0	0	0	5	0	71	0	0	0
East Globe CDP.....	3	1	5	0	1	0	15	1	211	1	1	2
Peridot CDP (part).....	0	0	1	0	0	1	0	1	375	0	0	2
San Carlos CDP.....	21	3	33	2	2	8	92	6	3,957	2	2	14
Tonto Basin CCD.....	38	8	19	8	0	9	3,251	18	71	14	1	36
Deer Creek CDP.....	2	0	0	0	0	2	211	0	4	0	0	3
Gisela CDP.....	3	1	1	1	0	0	543	3	14	1	0	12
Haigler Creek CDP.....	0	0	0	0	0	0	19	0	0	0	0	0
Jakes Corner CDP.....	2	1	1	0	0	0	75	2	1	0	0	0
Rock House CDP.....	1	1	0	0	0	0	49	1	1	0	0	0
Tonto Basin CDP.....	9	3	7	2	0	3	1,399	10	16	5	1	5
Young CDP.....	13	2	7	1	0	3	637	2	28	3	0	9
Winkelman CCD.....	28	5	5	17	0	26	900	8	23	22	0	429
Dripping Springs CDP.....	8	3	2	9	0	15	170	4	5	10	0	66
El Capitan CDP.....	0	0	0	0	0	0	35	0	0	0	0	2
Hayden town (part).....	10	1	2	7	0	2	433	1	3	9	0	227
Winkelman town (part).....	10	1	1	1	0	9	224	3	14	3	0	120
Graham County.....	921	192	329	109	63	528	27,748	875	5,705	309	115	3,562
Bonita-Klondyke CCD.....	83	7	37	14	13	61	2,352	278	210	56	34	334
Swift Trail Junction CDP (part).....	74	3	27	12	11	58	1,084	167	160	48	31	290
Pima CCD.....	112	31	53	11	14	51	3,852	49	147	15	19	352
Bryce CDP.....	3	0	2	1	0	2	149	0	16	1	0	13
Central CDP (part).....	6	0	1	0	0	5	40	0	5	0	0	10
Fort Thomas CDP.....	14	4	14	1	0	0	340	4	34	2	1	11
Pima town.....	69	24	31	9	14	31	2,155	33	46	12	17	215
Safford CCD.....	712	150	220	84	33	413	21,502	543	602	238	58	2,871
Cactus Flats CDP.....	49	9	32	2	0	28	1,316	22	62	3	0	177
Central CDP (part).....	17	0	8	0	0	11	568	3	8	5	0	30
Safford city.....	318	91	101	40	8	165	8,107	207	254	125	13	1,227
San Jose CDP.....	9	1	0	0	0	8	393	1	3	0	0	118
Solomon CDP.....	12	3	0	4	0	5	371	3	1	10	0	53
Swift Trail Junction CDP (part).....	54	3	12	1	0	40	1,104	4	27	3	1	164
Thatcher town.....	144	30	41	35	19	77	4,287	117	129	70	30	411
San Carlos CCD.....	14	4	19	0	3	3	42	5	4,746	0	4	5
Bylas CDP.....	4	2	8	0	3	0	11	2	1,954	0	4	0
Peridot CDP (part).....	2	2	4	0	0	0	10	2	963	0	0	2
Greenlee County.....	294	24	94	22	3	215	6,808	113	289	68	8	1,483
Clifton CCD.....	239	21	71	21	3	187	4,487	99	236	60	7	1,237
Clifton town.....	154	16	44	15	0	122	2,496	44	153	38	3	757
Morenci CDP.....	69	5	19	5	3	55	1,121	40	62	16	4	325
Duncan CCD.....	55	3	23	1	0	28	2,321	14	53	8	1	246
Duncan town.....	25	2	9	1	0	13	588	10	21	1	1	100
Franklin CDP.....	2	0	1	0	0	1	91	0	2	0	0	1
York CDP.....	11	1	5	0	0	5	514	2	14	5	0	33
La Paz County.....	595	114	490	62	11	289	14,901	243	3,118	169	18	2,840
Parker CCD.....	595	114	490	62	11	289	14,901	243	3,118	169	18	2,840
Alamo Lake CDP.....	0	0	0	0	0	0	25	0	0	0	0	0
Bluewater CDP.....	27	4	19	5	1	12	565	6	91	15	1	83
Bouse CDP.....	29	7	19	3	0	0	957	7	34	6	0	21
Brenda CDP.....	2	0	1	0	0	1	666	0	6	1	0	5
Cibola CDP.....	5	0	3	0	0	2	219	1	7	0	0	28
Cienega Springs CDP.....	52	10	27	5	0	27	1,634	21	84	21	0	99
Ehrenberg CDP.....	51	3	23	11	0	24	1,169	20	42	24	0	273
La Paz Valley CDP.....	13	0	11	3	0	2	660	3	18	5	0	29
Parker town.....	127	30	130	21	3	85	1,497	74	765	47	5	898
Parker Strip CDP.....	13	2	7	0	2	2	640	4	9	5	2	15
Poston CDP.....	15	0	27	0	0	20	31	2	150	0	0	133
Quartzsite town.....	73	17	49	2	2	10	3,476	28	120	12	2	118
Salome CDP.....	20	3	21	0	0	12	1,376	11	26	6	3	137
Sunwest CDP.....	1	0	0	0	0	1	15	0	0	0	0	1
Utting CDP.....	7	0	5	2	0	0	121	0	5	5	0	2
Vicksburg CDP.....	4	2	3	0	0	1	506	16	4	0	0	76
Wenden CDP.....	13	6	12	3	0	4	490	16	39	6	0	199
Maricopa County.....	111,933	39,462	28,942	35,466	7,818	50,395	2,898,714	229,981	107,271	167,691	15,608	540,100
Buckeye CCD.....	2,210	738	559	501	132	1,126	44,921	4,017	1,392	1,501	248	12,852
Arlington CDP.....	9	2	6	0	0	1	143	3	9	0	0	48
Buckeye town (part).....	1,763	640	386	419	101	941	30,605	3,514	994	1,277	190	9,054
Gila Bend town (part).....	0	0	0	0	0	0	0	0	0	0	0	0
Surprise city (part).....	0	0	0	0	0	0	4	0	0	0	0	0
Tonopah CDP.....	0	0	0	0	0	0	52	0	1	2	0	5
Wintersburg CDP.....	0	0	0	0	0	0	112	3	2	0	3	16
Chandler CCD.....	11,904	4,096	2,487	5,185	998	3,804	313,554	19,929	6,874	32,942	1,603	28,786
Chandler city (part).....	6,794	2,330	1,529	2,931	547	2,338	160,881	12,315	4,525	21,343	894	19,935
Gilbert town (part).....	3,723	1,290	682	1,681	315	1,006	96,292	5,539	1,550	9,099	506	5,500
Mesa city (part).....	66	36	10	37	1	17	1,503	150	101	101	7	138

Table 5.

Population for Selected Categories of Race: 2010—Con.

[For information on confidentiality protection, nonsampling error, and definitions, see Selected Appendixes at <www.census.gov/prod/cen2010/cph-1-a.pdf>]

State County County Subdivision Place	Race in combination with one or more other races						Race alone or in combination with one or more other races					
	White	Black or African American	American Indian and Alaska Native	Asian	Native Hawaiian and Other Pacific Islander	Some Other Race	White	Black or African American	American Indian and Alaska Native	Asian	Native Hawaiian and Other Pacific Islander	Some Other Race
Maricopa County—Con.												
Chandler CCD—Con.												
Phoenix city (part).....	0	0	0	0	0	0	0	0	0	0	0	0
Queen Creek town (part).....	831	287	151	284	83	301	22,480	1,180	340	1,013	122	1,788
Sun Lakes CDP.....	53	13	28	22	6	14	13,611	183	56	140	9	46
Tempe city (part).....	181	57	24	105	6	41	6,919	206	53	762	14	181
Deer Valley CCD.....	6,089	1,720	1,417	2,709	486	1,547	233,964	6,732	2,926	13,442	782	7,882
Anthem CDP.....	592	161	132	254	46	152	20,055	571	273	820	79	597
Carefree town (part).....	30	9	11	10	1	5	2,819	25	19	57	1	24
Cave Creek town.....	53	16	22	17	1	4	4,751	52	47	58	5	159
Glendale city (part).....	1,121	344	286	485	105	367	40,305	1,451	559	3,193	166	1,515
New River CDP.....	248	48	125	65	19	56	14,329	130	209	210	27	342
Peoria city (part).....	1,395	354	310	598	104	377	52,450	1,637	613	2,997	168	1,971
Phoenix city (part).....	2,359	722	466	1,122	188	535	82,709	2,655	1,074	5,709	312	2,954
Scottsdale city (part).....	131	22	18	88	10	8	6,806	111	29	224	10	64
Surprise city (part).....	0	0	0	0	0	0	0	0	0	0	0	0
Gila Bend CCD.....	515	130	183	159	33	169	15,610	1,388	1,219	518	59	3,939
Avondale city (part).....	1	1	0	0	0	0	5	3	0	0	0	6
Buckeye town (part).....	50	11	18	5	0	35	2,454	707	306	35	6	1,660
Gila Bend town (part).....	65	5	51	0	0	29	1,143	37	172	11	0	634
Goodyear city (part).....	286	93	53	129	25	60	8,000	518	97	412	39	499
Kaka CDP.....	0	0	0	0	0	0	0	0	140	0	0	1
Theba CDP.....	0	0	0	0	0	0	58	1	0	0	0	99
Phoenix CCD.....	89,492	32,265	23,409	26,406	6,053	43,183	2,192,968	195,763	85,440	117,506	12,684	482,521
Apache Junction city (part).....	1	0	1	0	0	0	280	4	3	4	0	4
Avondale city (part).....	2,744	1,169	646	866	300	1,424	47,012	8,269	1,910	3,550	574	18,656
Buckeye town (part).....	0	0	0	0	0	0	0	0	0	0	0	9
Chandler city (part).....	831	318	221	287	68	304	19,809	1,609	814	1,276	126	2,242
Citrus Park CDP.....	64	11	14	23	11	30	3,581	80	45	82	15	306
El Mirage city.....	1,333	499	336	342	84	700	20,683	2,589	787	859	172	8,419
Fountain Hills town.....	292	64	69	124	22	67	21,454	283	199	535	44	306
Gilbert town (part).....	2,869	861	580	1,159	223	993	80,783	3,599	1,448	5,851	481	5,797
Glendale city (part).....	6,441	2,531	1,570	1,700	360	3,347	121,026	15,110	5,081	7,847	729	39,415
Goodyear city (part).....	1,918	750	377	659	137	868	41,127	4,700	1,181	3,206	233	8,054
Guadalupe town.....	116	28	213	24	6	187	1,209	112	3,034	24	9	1,423
Litchfield Park city.....	129	56	17	84	13	44	4,666	246	71	307	14	361
Mesa city (part).....	12,969	4,266	3,654	3,336	1,104	5,769	350,123	19,441	13,940	11,765	2,770	55,226
Paradise Valley town.....	200	32	43	134	9	46	12,065	118	71	652	15	137
Peoria city (part).....	2,606	924	649	849	215	1,081	71,246	4,617	1,798	3,158	352	10,154
Phoenix city (part).....	41,150	15,214	10,892	10,900	2,437	22,663	912,758	106,889	42,650	51,910	4,868	287,458
Rio Verde CDP (part).....	0	0	0	0	0	0	0	0	0	0	0	0
Scottsdale city (part).....	4,272	1,204	1,022	2,014	262	1,139	188,763	4,748	2,747	9,022	470	6,592
Sun City CDP.....	208	70	113	51	12	35	36,385	598	202	295	22	254
Surprise city (part).....	3,415	1,279	710	1,199	264	1,354	68,513	6,434	1,390	3,794	469	8,597
Tempe city (part).....	5,180	2,111	1,543	1,887	357	1,844	115,899	11,513	6,185	10,447	994	15,497
Tolleson city.....	227	60	67	26	22	156	3,504	492	194	87	38	2,516
Youngtown town.....	178	44	50	58	12	85	4,693	307	139	231	18	985
St. Johns CCD.....	66	46	149	5	5	43	130	56	2,835	7	6	120
Gila Crossing CDP.....	16	17	66	1	2	34	37	22	588	1	2	41
Komatke CDP.....	21	24	49	4	1	1	28	26	808	5	1	4
Maricopa Colony CDP.....	15	3	16	0	2	6	24	5	670	1	2	28
St. Johns CDP.....	4	2	6	0	0	0	18	3	458	0	0	3
Salt River CCD.....	165	35	235	23	17	51	1,614	57	5,583	39	26	215
Mesa city (part).....	0	0	0	0	0	0	0	0	0	0	0	0
Tonto National Forest CCD.....	113	15	43	63	4	15	9,349	80	61	232	16	107
Carefree town (part).....	13	2	6	6	0	1	435	3	7	15	0	7
Rio Verde CDP (part).....	4	0	2	1	0	1	1,800	3	3	8	0	1
Scottsdale city (part).....	38	4	12	25	2	2	2,934	23	17	120	2	18
Wickenburg CCD.....	1,379	417	460	415	90	457	86,604	1,959	941	1,504	184	3,678
Aguila CDP.....	12	2	9	1	0	9	528	10	38	4	2	233
Buckeye town (part).....	22	3	8	9	1	2	2,200	51	21	34	6	49
Morristown CDP.....	2	1	2	1	1	0	221	1	3	1	1	5
Peoria city (part).....	198	77	28	109	21	34	7,080	283	47	372	41	218
Sun City West CDP.....	107	28	50	25	11	28	24,093	226	87	172	25	66
Surprise city (part).....	481	201	139	137	26	152	30,126	1,064	260	562	54	1,121
Wickenburg town (part).....	90	21	38	18	5	32	5,846	36	126	53	7	403
Wittmann CDP.....	16	3	10	0	0	3	641	4	23	5	4	102
Mohave County.....	4,968	972	2,153	1,118	405	1,788	178,846	2,854	6,653	3,221	746	13,777
Bullhead City CCD.....	1,842	356	748	388	156	815	56,652	1,259	2,055	1,202	249	6,737
Arizona Village CDP.....	38	7	66	4	5	39	467	12	416	6	6	119
Bullhead City city (part).....	1,064	217	347	242	95	459	33,429	724	797	798	154	4,885
Fort Mohave CDP.....	373	60	149	91	30	135	13,103	188	294	301	50	859
Golden Shores CDP.....	25	12	10	9	5	14	1,953	19	31	16	8	61
Golden Valley CDP (part).....	6	0	6	0	0	0	278	3	11	0	0	4
Mesquite Creek CDP.....	10	2	4	0	0	4	355	4	25	3	1	38
Mohave Valley CDP.....	117	26	74	15	8	44	2,233	43	176	29	13	267
Mojave Ranch Estates CDP.....	2	0	7	2	0	3	8	0	35	2	0	14
Oatman CDP.....	2	0	2	0	0	0	130	2	2	2	0	1
Topock CDP (part).....	0	0	0	0	0	0	6	0	0	0	0	0
Walnut Creek CDP.....	9	3	7	0	0	1	545	5	11	1	0	10

Table 5.
Population for Selected Categories of Race: 2010—Con.

[For information on confidentiality protection, nonsampling error, and definitions, see Selected Appendixes at <www.census.gov/prod/cen2010/cph-1-a.pdf>]

State County County Subdivision Place	Race in combination with one or more other races						Race alone or in combination with one or more other races					
	White	Black or African American	American Indian and Alaska Native	Asian	Native Hawaiian and Other Pacific Islander	Some Other Race	White	Black or African American	American Indian and Alaska Native	Asian	Native Hawaiian and Other Pacific Islander	Some Other Race
Mohave County—Con.												
Bullhead City CCD—Con.												
Willow Valley CDP.....	30	8	20	4	5	8	960	9	69	10	8	45
Kingman CCD.....	1,756	383	853	397	146	471	59,818	950	3,190	1,141	313	2,940
Antares CDP.....	7	0	4	3	1	1	112	0	10	5	2	5
Bullhead City city (part).....	0	0	0	0	0	0	2	1	0	0	0	0
Chloride CDP.....	7	1	2	4	0	0	261	1	4	7	4	1
Clacks Canyon CDP.....	3	0	3	0	0	0	166	0	3	1	0	6
Crozier CDP.....	0	0	0	0	0	0	13	0	0	0	0	1
Dolan Springs CDP.....	44	10	25	5	4	8	1,887	26	47	16	6	100
Golden Valley CDP (part).....	207	41	118	41	21	52	7,540	77	241	113	49	311
Grand Canyon West CDP.....	0	0	0	0	0	0	2	0	0	0	0	0
Hackberry CDP.....	0	0	0	0	0	0	68	0	0	0	0	0
Katherine CDP.....	0	0	0	0	0	0	101	0	1	1	0	0
Kingman city.....	786	185	348	182	59	243	25,497	474	824	651	144	1,421
Lazy Y U CDP.....	13	8	3	3	0	0	402	11	5	6	5	13
McConico CDP.....	1	0	1	0	0	0	67	0	3	0	0	1
Meadview CDP.....	25	5	24	2	2	0	1,161	13	40	14	3	24
New Kingman-Butler CDP.....	385	78	175	93	29	96	11,244	163	355	180	52	583
Peach Springs CDP.....	10	3	15	2	0	0	27	8	1,065	2	0	3
Pine Lake CDP.....	2	0	2	0	0	0	135	0	4	0	0	1
Pinion Pines CDP.....	0	0	0	1	0	1	177	0	0	2	0	8
So-Hi CDP.....	5	0	2	2	1	0	443	3	3	8	1	24
Truxton CDP.....	3	0	3	0	0	0	96	1	36	1	0	3
Valentine CDP.....	0	0	0	0	0	0	2	0	35	0	0	1
Valle Vista CDP.....	22	4	11	5	3	1	1,575	12	62	19	5	10
White Hills CDP.....	10	5	7	0	0	2	301	10	13	1	1	10
Lake Havasu City CCD.....	1,233	199	483	319	90	442	52,786	590	1,074	842	167	3,099
Crystal Beach CDP.....	12	2	10	1	1	0	270	2	15	1	1	3
Desert Hills CDP.....	38	2	19	10	1	12	2,074	12	37	21	3	142
Lake Havasu City city.....	1,132	188	417	302	87	420	48,467	551	961	806	154	2,903
Topock CDP (part).....	0	0	0	0	0	0	4	0	0	0	0	0
Wikieup CDP.....	3	0	4	1	0	0	123	1	4	1	0	8
Yucca CDP.....	1	2	0	0	0	3	118	3	5	0	0	3
North Mohave CCD.....	137	34	69	14	13	60	9,590	55	334	36	17	1,001
Beaver Dam CDP.....	37	7	21	6	4	8	1,616	14	44	12	6	313
Cane Beds CDP.....	6	0	3	0	0	3	429	3	13	1	0	8
Centennial Park CDP.....	37	18	17	5	5	19	1,233	21	17	7	6	44
Colorado City town.....	8	3	0	2	0	4	4,803	7	1	3	0	16
Kaibab CDP.....	5	0	4	0	2	0	15	3	107	0	2	3
Littlefield CDP.....	11	0	10	0	0	2	224	0	22	8	0	66
Mocasin CDP.....	0	0	0	0	0	0	88	0	0	0	1	0
Scenic CDP.....	25	6	10	1	2	20	1,096	7	26	5	2	541
Navajo County.....	2,133	476	1,635	256	128	795	55,105	1,414	48,246	836	203	4,420
Fort Apache CCD.....	95	29	124	18	0	9	293	37	10,870	84	0	30
Cibecue CDP.....	5	3	11	0	0	3	18	5	1,662	29	0	10
East Fork CDP.....	2	2	4	0	0	0	3	2	698	0	0	0
Fort Apache CDP.....	5	0	5	0	0	0	19	0	128	0	0	1
Hondah CDP.....	21	3	23	2	0	1	48	5	776	4	0	4
McNary CDP (part).....	0	0	0	0	0	0	0	0	3	0	0	0
North Fork CDP.....	5	3	6	2	0	0	80	4	1,332	8	0	1
Rainbow City CDP.....	3	2	8	3	0	0	10	2	961	3	0	0
Seven Mile CDP.....	4	2	6	0	0	0	5	3	704	0	0	1
Turkey Creek CDP.....	0	0	0	0	0	0	0	0	294	0	0	0
Whiteriver CDP.....	38	13	50	11	0	3	77	15	4,022	38	0	10
Hopi CCD.....	55	28	69	9	15	8	272	44	6,647	43	19	18
First Mesa CDP.....	3	4	7	0	0	0	25	4	1,527	5	0	1
Hard Rock CDP (part).....	0	0	0	0	0	0	0	0	0	0	0	0
Hotevilla-Bacavi CDP.....	3	0	4	0	0	1	24	1	932	1	0	3
Jeddito CDP.....	10	2	12	0	0	0	31	6	258	10	0	0
Keams Canyon CDP.....	8	3	5	0	0	0	32	4	275	1	0	0
Kykotsmobi Village CDP.....	6	5	9	3	1	0	43	6	701	5	2	1
Low Mountain CDP (part).....	0	0	0	0	0	0	0	0	48	0	0	0
Second Mesa CDP.....	1	7	8	0	0	0	22	9	929	10	0	0
Shongopovi CDP.....	2	1	4	0	1	0	3	1	828	1	1	1
Indian Wells CCD.....	68	21	115	9	4	18	126	26	6,847	12	7	27
Dilkon CDP.....	1	3	4	0	0	0	7	4	1,176	0	0	1
Greasewood CDP.....	6	4	13	1	0	3	15	8	533	1	0	4
Indian Wells CDP.....	9	1	10	0	0	0	20	1	244	0	0	0
Seba Dalkai CDP.....	0	0	0	0	0	0	9	0	127	0	0	0
Tees Toh CDP.....	4	1	9	4	0	0	10	1	442	4	0	0
Whitecone CDP.....	11	0	16	0	2	3	14	0	807	3	5	4
Kayenta CCD.....	139	27	179	12	10	27	453	44	9,776	17	12	54
Chilchinbito CDP.....	0	0	0	0	0	0	3	0	503	0	0	0
Kayenta CDP.....	104	14	116	5	4	17	341	27	4,904	9	5	33
Oljato-Monument Valley CDP.....	0	0	1	0	0	1	1	0	153	0	0	1
Shonto CDP.....	7	1	6	0	0	0	37	4	553	0	0	4
Pinon CCD.....	32	12	55	10	0	12	145	21	7,107	35	1	17
Hard Rock CDP (part).....	2	1	3	0	0	5	3	1	88	3	0	5
Low Mountain CDP (part).....	2	4	6	0	0	0	3	4	708	0	0	0

Table 5.
Population for Selected Categories of Race: 2010—Con.

[For information on confidentiality protection, nonsampling error, and definitions, see Selected Appendixes at <www.census.gov/prod/cen2010/cph-1-a.pdf>]

State County County Subdivision Place	Race in combination with one or more other races						Race alone or in combination with one or more other races					
	White	Black or African American	American Indian and Alaska Native	Asian	Native Hawaiian and Other Pacific Islander	Some Other Race	White	Black or African American	American Indian and Alaska Native	Asian	Native Hawaiian and Other Pacific Islander	Some Other Race
Navajo County—Con.												
Pinon CCD—Con.												
Pinon CDP.....	8	2	11	1	0	0	72	5	814	20	0	4
Snowflake CCD.....	1,023	176	508	146	71	374	42,603	350	2,104	416	121	2,489
Clay Springs CDP.....	19	4	3	6	0	6	386	4	8	7	0	15
Heber-Overgaard CDP.....	63	5	34	17	7	25	2,608	12	94	25	12	151
Lake of the Woods CDP.....	102	14	57	4	4	31	3,627	37	156	34	5	343
Linden CDP.....	41	15	17	12	2	18	2,460	23	70	25	5	70
Pinedale CDP.....	8	0	0	6	1	3	479	0	0	7	1	9
Pinetop Country Club CDP.....	25	4	13	4	2	6	1,660	8	62	24	7	60
Pinetop-Lakeside town.....	92	14	44	12	2	26	3,906	39	190	45	2	195
Show Low city.....	260	47	151	33	15	83	9,601	94	589	117	31	530
Snowflake town.....	112	19	62	8	6	67	4,839	26	423	20	18	402
Taylor town.....	101	17	36	12	20	47	3,636	26	233	24	23	292
Wagon Wheel CDP.....	49	5	18	5	2	21	1,500	6	63	12	2	120
White Mountain Lake CDP.....	31	6	21	4	1	7	2,048	13	52	14	1	112
Woodruff CDP (part).....	1	1	0	0	0	0	81	1	0	0	0	1
Winslow-Holbrook CCD.....	721	183	585	52	28	347	11,213	892	4,895	229	43	1,785
Holbrook city.....	247	45	185	24	10	100	3,066	180	1,517	90	12	505
Joseph City CDP.....	25	10	22	0	0	11	1,198	15	164	2	0	43
Sun Valley CDP.....	15	8	15	1	1	4	197	9	109	1	3	20
Winslow city.....	373	106	310	22	10	202	5,528	653	2,788	118	21	1,072
Winslow West CDP (part).....	18	5	22	2	7	4	206	10	140	2	7	23
Woodruff CDP (part).....	2	1	0	0	0	1	105	1	0	1	0	4
Pima County.....	30,671	9,658	9,806	9,417	1,717	13,978	759,422	44,332	42,411	35,148	3,341	134,617
Ajo CCD.....	111	23	78	18	4	58	2,781	53	407	54	8	370
Ajo CDP.....	108	23	75	18	4	58	2,588	52	401	53	8	349
Why CDP (part).....	3	0	3	0	0	0	149	0	6	1	0	6
Arivaca CCD.....	2,225	557	878	577	138	1,104	60,596	2,211	7,111	1,511	224	12,713
Arivaca CDP.....	16	1	13	3	1	9	652	5	22	7	3	28
Arivaca Junction CDP.....	39	8	20	1	0	14	824	9	44	1	1	252
Drexel Heights CDP (part).....	569	139	256	118	34	405	9,391	619	1,155	238	48	5,167
Green Valley CDP (part).....	124	22	80	21	11	26	19,519	109	145	164	19	222
Sahuarita town (part).....	853	255	191	329	71	297	17,241	913	492	783	96	2,438
Three Points CDP (part).....	126	25	74	12	8	64	3,676	66	213	37	21	994
Valencia West CDP.....	316	70	112	78	4	177	5,987	375	501	224	24	2,630
Marana CCD.....	1,018	263	405	227	59	408	28,801	877	1,265	509	104	4,104
Avra Valley CDP.....	189	51	72	33	10	88	5,189	165	213	54	18	641
Marana town (part).....	214	55	71	75	16	74	4,560	237	238	163	25	810
Nelson CDP.....	0	0	0	1	0	1	212	4	4	4	0	36
Picture Rocks CDP (part).....	270	67	132	41	8	73	8,811	139	270	85	16	545
Pillito CDP.....	4	1	3	0	0	2	31	38	5	0	0	28
Three Points CDP (part).....	13	4	8	1	0	3	569	15	81	6	0	76
Tucson Estates CDP (part).....	249	69	81	68	20	129	7,000	215	301	173	34	1,540
Tohono O'odnam Nation CCD.....	61	30	93	9	7	4	191	39	6,971	26	10	40
Ak Chin CDP.....	0	0	0	0	0	0	0	0	30	0	0	0
Ali Chuk CDP.....	3	0	3	0	0	0	4	0	158	0	0	2
Ali Chukson CDP.....	0	0	1	1	0	0	0	0	132	1	0	0
Ali Molina CDP.....	0	0	0	0	0	0	2	0	69	0	0	0
Anegam CDP.....	2	0	2	0	0	0	2	0	151	0	0	0
Charco CDP.....	0	0	0	0	0	0	0	0	51	0	0	1
Chiawuli Tak CDP.....	0	0	0	0	0	0	0	0	78	0	0	0
Comobabi CDP.....	0	0	0	0	0	0	0	0	8	0	0	0
Cowlic CDP.....	0	0	0	0	0	0	0	0	135	0	0	0
Gu Oidak CDP.....	3	0	3	0	0	0	3	0	188	0	0	0
Haivana Nakya CDP.....	1	0	1	0	0	0	1	0	96	0	0	0
Ko Vaya CDP.....	1	0	1	0	0	0	6	0	40	0	0	1
Maish Vaya CDP.....	2	0	2	0	0	0	2	0	157	0	0	1
Nolic CDP.....	0	0	0	0	0	0	2	0	35	0	0	0
Pisinemo CDP.....	2	0	3	0	1	0	4	0	319	0	1	0
San Miguel CDP.....	3	0	0	0	3	0	3	0	192	0	3	2
Santa Rosa CDP.....	2	7	9	0	2	0	12	8	613	0	5	0
Sells CDP.....	20	18	39	5	1	3	56	21	2,429	21	1	10
South Komelik CDP.....	0	0	1	1	0	0	0	0	111	1	0	0
Topawa CDP.....	1	0	1	0	0	0	1	0	297	0	0	2
Ventana CDP.....	0	0	0	0	0	0	0	0	49	0	0	0
Wahak Hotrontk CDP.....	0	2	2	0	0	0	3	3	110	0	0	0
Why CDP (part).....	0	0	0	0	0	0	8	0	0	0	0	0
Tucson CCD.....	27,256	8,785	8,352	8,586	1,509	12,404	667,053	41,152	26,657	33,048	2,995	117,390
Casas Adobes CDP.....	2,127	564	621	687	131	804	58,570	1,970	1,258	2,842	209	4,517
Catalina CDP.....	220	36	80	57	3	81	6,696	107	154	132	9	712
Catalina Foothills CDP.....	999	224	188	555	73	237	46,146	918	401	3,191	104	1,207
Corona de Tucson CDP.....	223	81	47	85	10	74	5,058	289	95	212	10	287
Drexel Heights CDP (part).....	355	68	164	72	9	252	7,794	279	735	153	15	3,408
Elephant Head CDP.....	15	3	8	0	0	4	553	3	18	9	0	44
Flowing Wells CDP.....	558	138	205	75	18	276	13,312	425	540	275	35	2,495
Green Valley CDP (part).....	10	0	5	1	0	4	1,325	5	6	7	1	26
Littletown CDP.....	31	5	9	6	1	22	590	20	35	17	1	247
Marana town (part).....	918	287	240	322	98	307	25,226	979	506	1,556	136	1,909
Oro Valley town.....	900	219	214	383	77	274	37,725	836	393	1,667	131	1,344

Table 5.
Population for Selected Categories of Race: 2010—Con.

[For information on confidentiality protection, nonsampling error, and definitions, see Selected Appendixes at <www.census.gov/prod/cen2010/cph-1-a.pdf>]

State County County Subdivision Place	Race in combination with one or more other races						Race alone or in combination with one or more other races					
	White	Black or African American	American Indian and Alaska Native	Asian	Native Hawaiian and Other Pacific Islander	Some Other Race	White	Black or African American	American Indian and Alaska Native	Asian	Native Hawaiian and Other Pacific Islander	Some Other Race
Pima County—Con.												
Tucson CCD—Con.												
Picture Rocks CDP (part).....	0	0	0	0	0	0	0	0	0	0	0	0
Pimaco Two CDP.....	5	2	3	1	1	2	616	5	15	8	1	45
Rincon Valley CDP.....	117	25	22	56	10	37	4,788	102	39	136	12	198
Sahuarita town (part).....	108	24	17	33	7	39	4,000	108	50	78	13	207
South Tucson city.....	141	47	80	25	5	167	2,700	218	685	69	11	2,210
Summerhaven CDP.....	0	0	0	0	0	0	30	0	6	4	0	0
Summit CDP.....	153	44	40	32	0	90	3,603	76	138	56	1	1,683
Tanque Verde CDP.....	342	100	113	127	28	85	15,928	252	282	403	35	420
Tucson city.....	18,226	6,361	5,749	5,528	933	8,892	380,875	32,361	19,903	20,448	2,080	88,131
Tucson Estates CDP (part).....	51	6	23	16	0	12	3,052	53	53	41	0	108
Vail CDP.....	367	141	99	150	36	90	8,963	475	186	399	51	598
Willow Canyon CDP.....	0	0	0	0	0	0	1	0	0	0	0	0
Pinal County.....	11,804	3,959	4,296	2,712	846	6,122	283,817	21,174	25,245	9,204	2,411	49,335
Casa Grande CCD.....	2,218	673	959	383	117	1,448	41,470	3,066	3,614	1,319	209	11,027
Casa Grande city (part).....	1,957	609	841	337	111	1,280	34,340	2,854	3,056	1,210	198	9,185
Maricopa city (part).....	0	0	0	0	0	0	3	0	0	0	0	2
Coolidge CCD.....	552	230	275	82	35	294	11,235	1,366	1,102	209	50	3,016
Casa Grande city (part).....	2	0	2	0	0	0	54	0	2	0	0	29
Coolidge city (part).....	447	201	217	69	30	233	7,776	1,124	877	184	43	2,318
Eloy city (part).....	0	0	0	0	0	0	0	0	0	0	0	1
Eloy CCD.....	1,052	295	336	144	40	653	19,648	2,554	1,431	987	1,023	8,207
Arizona City CDP.....	441	121	146	46	8	222	8,156	557	510	102	30	1,628
Casa Grande city (part).....	13	4	2	3	0	8	265	4	19	5	0	27
Eloy city (part).....	389	123	127	56	23	290	7,239	1,808	698	811	981	5,585
Picacho CDP (part).....	15	1	12	2	0	11	165	3	18	2	0	104
Red Rock CDP (part).....	115	27	18	21	3	76	1,848	69	51	43	4	257
Florence CCD.....	610	250	303	107	29	348	24,257	2,265	4,223	411	59	4,307
Cactus Forest CDP.....	14	1	7	3	0	5	529	10	33	4	0	33
Coolidge city (part).....	1	1	0	0	0	0	90	6	10	0	0	10
Eloy city (part).....	5	0	0	0	0	5	11	0	0	0	0	11
Florence town (part).....	358	187	194	62	15	223	16,521	1,795	3,875	288	34	3,517
Marana town (part).....	0	0	0	0	0	0	0	0	0	0	0	0
Picacho CDP (part).....	14	1	0	1	0	12	145	5	6	1	0	58
Red Rock CDP (part).....	0	0	0	0	0	0	24	0	2	0	0	5
Gila River CCD.....	148	49	257	8	9	58	330	75	8,420	11	18	185
Blackwater CDP.....	34	14	49	2	2	5	74	21	986	2	3	32
Casa Blanca CDP.....	3	5	22	2	0	12	17	9	1,355	4	0	25
Goodyear Village CDP.....	2	3	9	1	0	3	27	7	425	2	0	5
Lower Santan Village CDP.....	5	0	5	0	0	0	11	1	367	0	0	0
Sacate Village CDP.....	0	0	0	0	0	0	3	0	163	0	0	3
Sacaton CDP.....	76	8	99	0	1	17	123	10	2,607	0	2	31
Sacaton Flats Village CDP.....	10	0	16	0	0	6	17	1	533	0	0	6
Santa Cruz CDP.....	0	0	0	0	0	0	0	0	36	0	0	1
Stotonic Village CDP.....	7	7	20	0	5	1	24	11	630	0	6	8
Sweet Water Village CDP.....	0	0	1	0	0	1	1	0	82	0	0	1
Upper Santan Village CDP.....	2	3	3	0	0	0	10	5	482	0	0	2
Wet Camp Village CDP.....	0	2	5	0	0	3	5	2	223	0	1	3
Maricopa-Stanfield CCD.....	2,196	879	741	678	159	1,115	37,711	5,224	2,653	2,550	289	7,114
Ak-Chin Village CDP.....	31	16	132	5	0	107	54	21	782	5	0	152
Maricopa city (part).....	1,932	806	451	632	145	813	32,457	5,012	1,314	2,432	264	4,491
Stanfield CDP.....	15	9	9	0	0	15	277	35	73	12	0	367
North Pinal CCD.....	4,473	1,527	1,166	1,225	422	1,845	131,499	6,445	2,785	3,512	714	12,930
Apache Junction city (part).....	751	223	279	162	75	261	32,564	650	675	437	101	2,027
Florence town (part).....	0	0	0	0	0	0	27	0	0	0	0	6
Gold Canyon CDP.....	157	28	57	56	8	33	9,769	128	98	141	20	176
Hayden town (part).....	0	0	0	0	0	0	0	0	0	0	0	0
Kearny town.....	63	8	12	4	2	47	1,686	17	27	12	3	274
Queen Creek town (part).....	16	1	3	6	1	11	410	3	3	9	1	44
Queen Valley CDP.....	13	2	7	1	2	3	750	5	14	12	2	20
San Tan Valley CDP.....	2,994	1,160	636	896	306	1,273	66,629	5,262	1,582	2,630	546	8,472
Superior town.....	91	15	39	4	1	67	2,091	32	95	22	1	705
Top-of-the-World CDP (part).....	8	3	3	2	0	2	219	4	4	2	0	12
San Manuel CCD.....	552	55	254	83	35	360	17,657	177	485	203	49	2,544
Campo Bonito CDP.....	3	3	3	0	0	0	70	3	3	0	0	4
Dudleville CDP.....	30	0	14	2	0	16	656	1	38	4	0	291
Mammoth town.....	76	3	46	0	2	56	1,000	6	68	1	2	447
Oracle CDP.....	164	7	76	9	8	90	2,898	21	124	22	21	780
Saddlebrooke CDP.....	80	20	31	23	8	27	9,291	96	54	107	9	158
San Manuel CDP.....	145	18	29	47	12	105	2,918	46	114	64	12	578
Winkelman town (part).....	0	0	0	0	0	0	0	0	0	0	0	0
Tohono O'odnam Nation CCD.....	3	1	5	2	0	1	10	2	532	2	0	5
Chuichu CDP.....	0	0	0	0	0	0	5	0	264	0	0	0
Kohatk CDP.....	2	0	2	0	0	0	2	0	27	0	0	0
Tat Momoli CDP.....	0	0	0	0	0	0	1	0	6	0	0	3
Vaiva Vo CDP.....	0	0	1	1	0	0	0	1	126	1	0	1

Table 5.
Population for Selected Categories of Race: 2010—Con.

[For information on confidentiality protection, nonsampling error, and definitions, see Selected Appendixes at <www.census.gov/prod/cen2010/cph-1-a.pdf>]

State County County Subdivision Place	Race in combination with one or more other races						Race alone or in combination with one or more other races					
	White	Black or African American	American Indian and Alaska Native	Asian	Native Hawaiian and Other Pacific Islander	Some Other Race	White	Black or African American	American Indian and Alaska Native	Asian	Native Hawaiian and Other Pacific Islander	Some Other Race
Santa Cruz County.....	888	71	122	70	30	757	35,723	250	450	325	45	11,612
Nogales CCD.....	853	64	101	66	29	753	32,746	234	392	307	44	11,432
Amado CDP.....	15	6	4	1	0	8	213	8	14	3	0	75
Beyerville CDP.....	0	0	0	0	0	0	151	0	1	0	0	25
Kino Springs CDP.....	4	0	1	0	0	3	121	3	1	0	0	15
Nogales city.....	455	28	48	41	15	420	15,388	103	188	167	19	5,480
Rio Rico CDP.....	325	23	39	21	13	281	13,797	98	160	115	23	5,127
Tubac CDP.....	13	1	5	0	0	8	1,095	6	12	7	0	85
Tumacacori-Carmen CDP.....	7	4	2	0	1	2	289	7	11	1	1	93
Patagonia CCD.....	35	7	21	4	1	4	2,977	16	58	18	1	180
Elgin CDP.....	1	0	0	1	0	0	148	2	0	3	0	9
Patagonia town.....	10	3	7	0	0	2	811	5	27	0	0	82
Sonoita CDP.....	11	3	3	2	1	2	766	6	13	11	1	32
Yavapai County.....	4,926	904	2,371	1,006	365	1,564	193,441	2,171	5,920	2,791	578	11,910
Ash Fork CCD.....	95	6	60	23	2	40	2,110	20	131	32	2	170
Ash Fork CDP.....	18	1	9	1	0	14	337	4	15	1	0	62
Seligman CDP.....	23	2	14	6	1	5	382	8	40	7	1	33
Camp Verde-Sedona CCD.....	948	180	539	162	71	263	32,929	377	1,648	530	108	2,143
Camp Verde town (part).....	385	62	271	47	34	124	9,270	112	1,059	93	47	768
Cornville CDP.....	81	13	45	10	3	17	3,074	27	83	17	4	163
Cottonwood city (part).....	1	0	0	0	0	1	56	1	0	0	0	4
Lake Montezuma CDP.....	156	27	99	25	7	33	4,231	51	242	48	9	303
Sedona city (part).....	114	12	46	28	9	39	6,545	45	96	145	19	468
Verde Village CDP (part).....	25	8	7	5	0	5	1,063	16	28	12	5	141
Village of Oak Creek (Big Park) CDP.....	118	31	45	36	14	29	5,788	65	84	129	19	210
Congress CCD.....	196	25	130	28	8	38	9,196	66	243	60	11	266
Black Canyon City CDP.....	57	3	45	17	1	8	2,722	10	81	29	1	61
Congress CDP.....	37	5	26	0	0	8	1,876	15	47	5	3	68
Cordes Lakes CDP (part).....	2	0	2	0	0	0	8	0	2	0	0	0
Peeples Valley CDP.....	6	0	4	1	1	0	413	2	6	1	1	11
Peoria city (part).....	0	0	0	0	0	0	7	0	0	0	0	0
Spring Valley CDP.....	29	0	18	3	5	6	1,103	11	33	4	5	24
Wickenburg town (part).....	0	0	0	0	0	0	0	0	0	0	0	0
Wilhoit CDP.....	14	2	7	2	1	2	832	4	13	4	1	28
Yarnell CDP.....	16	1	16	1	0	0	629	5	22	2	0	8
Cordes Lakes-Mayer CCD.....	170	32	81	26	9	53	6,293	67	155	39	11	175
Camp Verde town (part).....	0	0	0	0	0	0	0	0	0	0	0	0
Cordes Lakes CDP (part).....	59	16	27	12	3	22	2,498	38	65	16	3	78
Dewey-Humboldt town (part).....	30	6	16	2	2	4	1,276	7	24	7	4	26
Mayer CDP.....	48	9	23	4	2	14	1,458	14	37	4	2	32
Prescott Valley town (part).....	0	0	0	0	0	0	0	0	0	0	0	0
Mingus Mountain CCD.....	865	159	412	168	59	333	32,265	393	1,114	453	96	2,801
Camp Verde town (part).....	0	0	0	0	0	0	0	0	0	0	0	0
Chino Valley town (part).....	1	0	0	0	0	1	9	0	0	0	0	2
Clarkdale town.....	82	22	53	25	3	19	3,612	60	302	44	11	172
Cottonwood city (part).....	273	47	144	33	14	137	9,631	134	343	139	24	1,268
Dewey-Humboldt town (part).....	2	1	1	1	0	1	48	1	1	1	0	2
Jerome town.....	15	3	14	1	0	3	431	6	16	2	0	9
Prescott city (part).....	0	0	0	0	0	0	0	0	0	0	0	0
Prescott Valley town (part).....	165	33	64	43	23	36	5,892	79	111	133	34	193
Verde Village CDP (part).....	255	34	111	47	11	102	9,159	84	282	97	16	1,015
Prescott CCD.....	2,652	502	1,149	599	216	837	110,648	1,248	2,629	1,677	350	6,355
Bagdad CDP.....	60	9	25	4	0	25	1,684	18	82	9	1	144
Chino Valley town (part).....	269	34	118	48	12	112	9,850	85	218	102	16	840
Dewey-Humboldt town (part).....	68	4	37	13	2	14	2,369	14	69	16	2	131
Paulden CDP.....	133	22	65	19	4	52	4,463	57	140	38	9	673
Prescott city (part).....	837	152	367	249	74	252	37,550	417	818	741	122	1,208
Prescott Valley town (part).....	815	199	291	162	74	279	29,275	477	697	537	124	2,407
Williamson CDP.....	66	12	37	16	7	9	5,303	25	82	44	15	46
Yuma County.....	6,623	1,230	1,433	1,347	372	4,454	144,504	5,161	4,489	3,671	678	45,197
Somerton CCD.....	1,259	100	156	116	28	1,136	32,861	770	1,040	260	74	15,975
Gadsden CDP.....	10	0	0	1	0	11	419	3	0	2	0	265
Orange Grove Mobile Manor CDP.....	18	0	0	0	0	18	369	0	1	1	0	241
Rancho Mesa Verde CDP.....	19	0	0	2	1	18	418	0	1	3	1	222
San Luis city.....	668	25	35	36	5	671	16,788	111	157	83	22	9,065
Somerton city.....	312	31	51	42	17	248	9,508	153	163	97	25	4,697
Yuma city (part).....	85	25	26	15	4	82	1,439	445	205	29	13	435
Wellton CCD.....	290	41	95	41	17	153	5,786	140	147	79	21	1,340
Aztec CDP.....	0	0	0	0	0	0	18	0	0	0	0	29
Dateland CDP.....	12	0	2	0	0	10	313	0	2	1	0	112
Tacna CDP.....	25	2	6	3	1	19	436	6	11	5	1	172
Wellton town.....	77	5	31	7	1	46	2,363	43	48	16	3	493
Wellton Hills CDP.....	9	0	3	0	1	5	216	0	4	1	3	43
Yuma city (part).....	0	0	0	0	0	0	0	0	0	0	0	0
Yuma CCD.....	5,074	1,089	1,182	1,190	327	3,165	105,857	4,251	3,302	3,332	583	27,882
Avenue B and C CDP.....	126	8	27	3	5	98	2,793	46	131	17	17	1,306
Buckshot CDP.....	3	2	1	0	0	0	144	3	6	0	0	3
Donovan Estates CDP.....	81	11	10	7	4	73	887	20	18	15	10	656
Drysdale CDP.....	0	0	0	0	0	0	152	0	5	0	0	115

Table 5.

Population for Selected Categories of Race: 2010—Con.[For information on confidentiality protection, nonsampling error, and definitions, see Selected Appendixes at <www.census.gov/prod/cen2010/cph-1-a.pdf>]

State County County Subdivision Place	Race in combination with one or more other races						Race alone or in combination with one or more other races					
	White	Black or African American	American Indian and Alaska Native	Asian	Native Hawaiian and Other Pacific Islander	Some Other Race	White	Black or African American	American Indian and Alaska Native	Asian	Native Hawaiian and Other Pacific Islander	Some Other Race
Yuma County—Con.												
Yuma CCD—Con.												
El Prado Estates CDP.....	11	1	0	0	0	10	402	5	3	6	3	96
Fortuna Foothills CDP.....	631	128	168	161	40	280	23,626	440	413	422	65	2,025
Martinez Lake CDP.....	77	19	30	54	10	12	708	50	30	69	10	45
Padre Ranchitos CDP.....	14	3	9	0	0	8	107	4	13	10	0	54
Wall Lane CDP.....	4	0	0	0	0	4	211	2	0	12	0	194
Yuma city (part).....	3,526	819	793	847	234	2,270	66,185	3,409	2,258	2,563	430	20,153

Table 6.
Population for Selected Categories of Race: 2010

[For information on confidentiality protection, nonsampling error, and definitions, see Selected Appendixes at <www.census.gov/prod/cen2010/cph-1-a.pdf>]

State County Place	Race in combination with one or more other races						Race alone or in combination with one or more other races					
	White	Black or African American	American Indian and Alaska Native	Asian	Native Hawaiian and Other Pacific Islander	Some Other Race	White	Black or African American	American Indian and Alaska Native	Asian	Native Hawaiian and Other Pacific Islander	Some Other Race
Arizona	185,840	59,657	56,857	54,212	12,458	84,315	4,852,961	318,665	353,386	230,907	25,106	846,031
COUNTY												
Apache County.....	1,040	301	1,119	112	46	274	17,674	476	53,273	315	72	1,178
Cochise County.....	4,582	1,415	1,401	1,505	377	1,750	107,667	6,880	2,990	4,030	795	14,739
Coconino County.....	3,490	756	2,133	888	241	1,013	86,457	2,385	38,847	2,734	405	8,003
Gila County.....	972	123	533	122	36	393	42,134	356	8,479	395	83	3,258
Graham County.....	921	192	329	109	63	528	27,748	875	5,705	309	115	3,562
Greenlee County.....	294	24	94	22	3	215	6,808	113	289	68	8	1,483
La Paz County.....	595	114	490	62	11	289	14,901	243	3,118	169	18	2,840
Maricopa County.....	111,933	39,462	28,942	35,466	7,818	50,395	2,898,714	229,981	107,271	167,691	15,608	540,100
Mohave County.....	4,968	972	2,153	1,118	405	1,788	178,846	2,854	6,653	3,221	746	13,777
Navajo County.....	2,133	476	1,635	256	128	795	55,105	1,414	48,246	836	203	4,420
Pima County.....	30,671	9,658	9,806	9,417	1,717	13,978	759,422	44,332	42,411	35,148	3,341	134,617
Pinal County.....	11,804	3,959	4,296	2,712	846	6,122	283,817	21,174	25,245	9,204	2,411	49,335
Santa Cruz County.....	888	71	122	70	30	757	35,723	450	450	325	45	11,612
Yavapai County.....	4,926	904	2,371	1,006	365	1,564	193,441	2,171	5,920	2,791	578	11,910
Yuma County.....	6,623	1,230	1,433	1,347	372	4,454	144,504	5,161	4,489	3,671	678	45,197
PLACE												
Aguila CDP, Maricopa County.....	12	2	9	1	0	9	528	10	38	4	2	233
Ajo CDP, Pima County.....	108	23	75	18	4	58	2,588	52	401	53	8	349
Ak Chin CDP, Pima County.....	0	0	0	0	0	0	0	0	30	0	0	0
Ak-Chin Village CDP, Pinal County.....	31	16	132	5	0	107	54	21	782	5	0	152
Alamo Lake CDP, La Paz County.....	0	0	0	0	0	0	25	0	0	0	0	0
Ali Chuk CDP, Pima County.....	3	0	3	0	0	0	4	0	158	0	0	2
Ali Chukson CDP, Pima County.....	0	0	1	1	0	0	0	0	132	1	0	0
Ali Molina CDP, Pima County.....	0	0	0	0	0	0	2	0	69	0	0	0
Alpine CDP, Apache County.....	3	0	3	0	0	0	142	0	4	0	0	2
Amado CDP, Santa Cruz County.....	15	6	4	1	0	8	213	8	14	3	0	75
Anegam CDP, Pima County.....	2	0	2	0	0	0	2	0	151	0	0	0
Antares CDP, Mohave County.....	7	0	4	3	1	1	112	0	10	5	2	5
Anthem CDP, Maricopa County.....	592	161	132	254	46	152	20,055	571	273	820	79	597
Apache Junction city.....	752	223	280	162	75	261	32,844	654	678	441	101	2,031
Maricopa County (part).....	1	0	1	0	0	0	280	4	3	4	0	4
Pinal County (part).....	751	223	279	162	75	261	32,564	650	675	437	101	2,027
Arivaca CDP, Pima County.....	16	1	13	3	1	9	652	5	22	7	3	28
Arivaca Junction CDP, Pima County.....	39	8	20	1	0	14	824	9	44	1	1	252
Arizona City CDP, Pinal County.....	441	121	146	46	8	222	8,156	557	510	102	30	1,628
Arizona Village CDP, Mohave County.....	38	7	66	4	5	39	467	12	416	6	6	119
Arlington CDP, Maricopa County.....	9	2	6	0	0	1	143	3	9	0	0	48
Ash Fork CDP, Yavapai County.....	18	1	9	1	0	14	337	4	15	1	0	62
Avenue B and C CDP, Yuma County.....	126	8	27	3	5	98	2,793	46	131	17	17	1,306
Avondale city, Maricopa County.....	2,745	1,170	646	866	300	1,424	47,017	8,272	1,910	3,550	574	18,662
Avra Valley CDP, Pima County.....	189	51	72	33	10	88	5,189	165	213	54	18	641
Aztec CDP, Yuma County.....	0	0	0	0	0	0	18	0	0	0	0	29
Bagdad CDP, Yavapai County.....	60	9	25	4	0	25	1,684	18	82	9	1	144
Bear Flat CDP, Gila County.....	0	0	0	0	0	0	18	0	0	0	0	0
Beaver Dam CDP, Mohave County.....	37	7	21	6	4	8	1,616	14	44	12	6	313
Beaver Valley CDP, Gila County.....	1	0	0	1	0	0	222	0	0	3	0	7
Benson city, Cochise County.....	167	26	67	43	7	71	4,648	77	116	80	15	367
Beyerville CDP, Santa Cruz County.....	0	0	0	0	0	0	151	0	1	0	0	25
Bisbee city, Cochise County.....	197	30	62	29	2	99	4,893	110	143	55	10	578
Bitter Springs CDP, Coconino County.....	0	5	5	0	0	0	0	5	452	0	0	0
Black Canyon City CDP, Yavapai County.....	57	3	45	17	1	8	2,722	10	81	29	1	61
Blackwater CDP, Pinal County.....	34	14	49	2	2	5	74	21	986	2	3	32
Bluewater CDP, La Paz County.....	27	4	19	5	1	12	565	6	91	15	1	83
Bouse CDP, La Paz County.....	29	7	19	3	0	0	957	7	34	6	0	21
Bowie CDP, Cochise County.....	14	3	3	5	0	8	387	4	10	6	0	59
Brenda CDP, La Paz County.....	2	0	1	0	0	1	666	0	6	1	0	5
Bryce CDP, Graham County.....	3	0	2	1	0	2	149	0	16	1	0	13
Buckeye town, Maricopa County.....	1,835	654	412	433	102	978	35,259	4,272	1,321	1,346	202	10,772
Buckshot CDP, Yuma County.....	3	2	1	0	0	0	144	3	6	0	0	3
Bullhead City city, Mohave County.....	1,064	217	347	242	95	459	33,431	725	797	798	154	4,885
Burnside CDP, Apache County.....	2	5	6	0	0	0	32	5	506	0	0	1
Bylas CDP, Graham County.....	4	2	8	0	3	0	11	2	1,954	0	4	0
Cactus Flats CDP, Graham County.....	49	9	32	2	0	28	1,316	22	62	3	0	177
Cactus Forest CDP, Pinal County.....	14	1	7	3	0	5	529	10	33	4	0	33
Cameron CDP, Coconino County.....	13	8	23	0	0	4	35	8	855	0	0	11
Campo Bonito CDP, Pinal County.....	3	3	3	0	0	0	70	3	3	0	0	4
Camp Verde town, Yavapai County.....	385	62	271	47	34	124	9,270	112	1,059	93	47	768
Cane Beds CDP, Mohave County.....	6	0	3	0	0	3	429	3	13	1	0	8

Table 6.

Population for Selected Categories of Race: 2010—Con.

[For information on confidentiality protection, nonsampling error, and definitions, see Selected Appendixes at <www.census.gov/prod/cen2010/cph-1-a.pdf>]

State County Place	Race in combination with one or more other races						Race alone or in combination with one or more other races					
	White	Black or African American	American Indian and Alaska Native	Asian	Native Hawaiian and Other Pacific Islander	Some Other Race	White	Black or African American	American Indian and Alaska Native	Asian	Native Hawaiian and Other Pacific Islander	Some Other Race
PLACE—Con.												
Canyon Day CDP, Gila County.....	4	0	4	0	0	0	5	0	1,207	0	0	1
Carefree town, Maricopa County.....	43	11	17	16	1	6	3,254	28	26	72	1	31
Carrizo CDP, Gila County.....	0	0	0	0	0	0	2	0	125	0	0	0
Casa Blanca CDP, Pinal County.....	3	5	22	2	0	12	17	9	1,355	4	0	25
Casa Grande city, Pinal County.....	1,972	613	845	340	111	1,288	34,659	2,858	3,077	1,215	198	9,241
Casas Adobes CDP, Pima County.....	2,127	564	621	687	131	804	58,570	1,970	1,258	2,842	209	4,517
Catalina CDP, Pima County.....	220	36	80	57	3	81	6,696	107	154	132	9	712
Catalina Foothills CDP, Pima County.....	999	224	188	555	73	237	46,146	918	401	3,191	104	1,207
Cave Creek town, Maricopa County.....	53	16	22	17	1	4	4,751	52	47	58	5	159
Cedar Creek CDP, Gila County.....	4	0	4	0	0	0	15	0	306	0	0	1
Centennial Park CDP, Mohave County.....	37	18	17	5	5	19	1,233	21	17	7	6	44
Central CDP, Graham County.....	23	0	9	0	0	16	608	3	13	5	0	40
Central Heights-Midland City CDP, Gila County.....	77	4	14	1	0	62	2,194	35	66	12	1	306
Chandler city, Maricopa County.....	7,625	2,648	1,750	3,218	615	2,642	180,690	13,924	5,339	22,619	1,020	22,177
Charco CDP, Pima County.....	0	0	0	0	0	0	0	0	51	0	0	1
Chiauwili Tak CDP, Pima County.....	0	0	0	0	0	0	0	0	78	0	0	0
Chilchibito CDP, Navajo County.....	0	0	0	0	0	0	3	0	503	0	0	0
Chinle CDP, Apache County.....	60	14	61	14	2	9	344	26	4,190	26	2	12
Chino Valley town, Yavapai County.....	270	34	118	48	12	113	9,859	85	218	102	16	842
Chloride CDP, Mohave County.....	7	1	2	4	0	0	261	1	4	7	4	1
Christopher Creek CDP, Gila County.....	1	0	1	0	0	0	155	0	1	1	0	0
Chihuichu CDP, Pinal County.....	0	0	0	0	0	0	5	0	264	0	0	0
Cibecue CDP, Navajo County.....	5	3	11	0	0	3	18	5	1,662	29	0	10
Cibola CDP, La Paz County.....	5	0	3	0	0	2	219	1	7	0	0	28
Cienega Springs CDP, La Paz County.....	52	10	27	5	0	27	1,634	21	84	21	0	99
Citrus Park CDP, Maricopa County.....	64	11	14	23	11	30	3,581	80	45	82	15	306
Clacks Canyon CDP, Mohave County.....	3	0	3	0	0	0	166	0	3	1	0	6
Clarkdale town, Yavapai County.....	82	22	53	25	3	19	3,612	60	302	44	11	172
Claypool CDP, Gila County.....	24	5	10	1	1	22	1,306	16	38	7	1	202
Clay Springs CDP, Navajo County.....	19	4	3	6	0	6	386	4	8	7	0	15
Clifton town, Greenlee County.....	154	16	44	15	0	122	2,496	44	153	38	3	757
Colorado City town, Mohave County.....	8	3	0	2	0	4	4,803	7	1	3	0	16
Comobabi CDP, Pima County.....	0	0	0	0	0	0	0	0	8	0	0	0
Concho CDP, Apache County.....	4	5	1	1	0	0	29	6	5	1	0	3
Congress CDP, Yavapai County.....	37	5	26	0	0	8	1,876	15	47	5	3	68
Coolidge city, Pinal County.....	448	202	217	69	30	233	7,866	1,130	887	184	43	2,328
Copper Hill CDP, Gila County.....	0	0	0	0	0	0	106	0	0	0	0	2
Cordes Lakes CDP, Yavapai County.....	61	16	29	12	3	22	2,506	38	67	16	3	78
Cornfields CDP, Apache County.....	3	4	1	0	0	0	4	5	250	0	0	0
Cornville CDP, Yavapai County.....	81	13	45	10	3	17	3,074	27	83	17	4	163
Corona de Tucson CDP, Pima County.....	223	81	47	85	10	74	5,058	289	95	212	10	287
Cottonwood CDP, Apache County.....	0	0	0	0	0	0	1	0	225	0	0	0
Cottonwood city, Yavapai County.....	274	47	144	33	14	138	9,687	135	343	139	24	1,272
Cowlic CDP, Pima County.....	0	0	0	0	0	0	0	0	135	0	0	0
Crozier CDP, Mohave County.....	0	0	0	0	0	0	13	0	0	0	0	1
Crystal Beach CDP, Mohave County.....	12	2	10	1	1	0	270	2	15	1	1	3
Cutter CDP, Gila County.....	2	0	2	0	0	0	5	0	71	0	0	0
Dateland CDP, Yuma County.....	12	0	2	0	0	10	313	0	2	1	0	112
Deer Creek CDP, Gila County.....	2	0	0	0	0	2	211	0	4	0	0	3
Del Muerto CDP, Apache County.....	0	0	1	0	0	1	0	0	329	0	0	1
Dennehotso CDP, Apache County.....	3	3	9	0	0	3	5	3	744	0	0	3
Desert Hills CDP, Mohave County.....	38	2	19	10	1	12	2,074	12	37	21	3	142
Dewey-Humboldt town, Yavapai County.....	100	11	54	16	4	19	3,693	22	94	24	6	159
Dilkon CDP, Navajo County.....	1	3	4	0	0	0	7	4	1,176	0	0	1
Dolan Springs CDP, Mohave County.....	44	10	25	5	4	8	1,887	26	47	16	6	100
Doney Park CDP, Coconino County.....	146	32	82	20	8	50	4,324	64	871	43	11	259
Donovan Estates CDP, Yuma County.....	81	11	10	7	4	73	887	20	18	15	10	656
Douglas city, Cochise County.....	372	35	90	74	23	330	12,220	518	386	155	33	4,538
Dragoon CDP, Cochise County.....	5	0	5	0	0	0	208	0	6	0	0	0
Drexel Heights CDP, Pima County.....	924	207	420	190	43	657	17,185	898	1,890	391	63	8,575
Dripping Springs CDP, Gila County.....	8	3	2	9	0	15	170	4	5	10	0	66
Drysdale CDP, Yuma County.....	0	0	0	0	0	0	152	0	5	0	0	115
Dudleyville CDP, Pinal County.....	30	0	14	2	0	16	656	1	38	4	0	291
Duncan town, Greenlee County.....	25	2	9	1	0	13	588	10	21	1	1	100
Eagar town, Apache County.....	131	33	74	16	6	41	4,420	63	241	26	7	284
East Fork CDP, Navajo County.....	2	2	4	0	0	0	3	2	698	0	0	0
East Globe CDP, Gila County.....	3	1	5	0	1	0	15	1	211	1	1	2
East Verde Estates CDP, Gila County.....	0	0	0	0	0	0	165	0	3	0	0	2
Ehrenberg CDP, La Paz County.....	51	3	23	11	0	24	1,169	20	42	24	0	273
El Capitan CDP, Gila County.....	0	0	0	0	0	0	35	0	0	0	0	2
Elephant Head CDP, Pima County.....	15	3	8	0	0	4	553	3	18	9	0	44

Table 6.

Population for Selected Categories of Race: 2010—Con.

[For information on confidentiality protection, nonsampling error, and definitions, see Selected Appendixes at <www.census.gov/prod/cen2010/cph-1-a.pdf>]

State County Place	Race in combination with one or more other races						Race alone or in combination with one or more other races					
	White	Black or African American	American Indian and Alaska Native	Asian	Native Hawaiian and Other Pacific Islander	Some Other Race	White	Black or African American	American Indian and Alaska Native	Asian	Native Hawaiian and Other Pacific Islander	Some Other Race
PLACE—Con.												
Elfrida CDP, Cochise County.....	12	1	6	3	4	6	342	3	15	8	4	104
Elgin CDP, Santa Cruz County.....	1	0	0	1	0	0	148	2	0	3	0	9
El Mirage city, Maricopa County.....	1,333	499	336	342	84	700	20,683	2,589	787	859	172	8,419
Eloy city, Pinal County.....	394	123	127	56	23	295	7,250	1,808	698	811	981	5,597
El Prado Estates CDP, Yuma County.....	11	1	0	0	0	10	402	5	3	6	3	96
First Mesa CDP, Navajo County.....	3	4	7	0	0	0	25	4	1,527	5	0	1
Flagstaff city, Coconino County.....	2,031	471	938	650	179	698	50,379	1,749	8,642	1,877	294	5,521
Florence town, Pinal County.....	358	187	194	62	15	223	16,548	1,795	3,875	288	34	3,523
Flowing Springs CDP, Gila County.....	1	0	0	1	0	0	42	0	0	1	0	0
Flowing Wells CDP, Pima County.....	558	138	205	75	18	276	13,312	425	540	275	35	2,495
Fort Apache CDP, Navajo County.....	5	0	5	0	0	0	19	0	128	0	0	1
Fort Defiance CDP, Apache County.....	70	23	93	3	0	3	151	25	3,482	48	4	10
Fort Mohave CDP, Mohave County.....	373	60	149	91	30	135	13,103	188	294	301	50	859
Fort Thomas CDP, Graham County.....	14	4	14	1	0	0	340	4	34	2	1	11
Fortuna Foothills CDP, Yuma County.....	631	128	168	161	40	280	23,626	440	413	422	65	2,025
Fort Valley CDP, Coconino County.....	12	0	3	4	0	5	753	2	11	6	2	17
Fountain Hills town, Maricopa County.....	292	64	69	124	22	67	21,454	283	199	535	44	306
Franklin CDP, Greenlee County.....	2	0	1	0	0	1	91	0	2	0	0	1
Fredonia town, Coconino County.....	22	5	14	2	0	3	1,193	7	115	6	1	15
Freedom Acres CDP, Gila County.....	2	0	2	0	0	0	82	1	3	0	0	0
Gadsden CDP, Yuma County.....	10	0	0	1	0	11	419	3	0	2	0	265
Ganado CDP, Apache County.....	14	7	23	2	1	5	85	10	1,121	13	1	6
Geronimo Estates CDP, Gila County.....	1	0	1	0	0	0	60	0	1	0	0	0
Gila Bend town, Maricopa County.....	65	5	51	0	0	29	1,143	37	172	11	0	634
Gila Crossing CDP, Maricopa County.....	16	17	66	1	2	34	37	22	588	1	2	41
Gilbert town, Maricopa County.....	6,592	2,151	1,262	2,840	538	1,999	177,075	9,138	2,998	14,950	987	11,297
Gisela CDP, Gila County.....	3	1	1	1	0	0	543	3	14	1	0	12
Glendale city, Maricopa County.....	7,562	2,875	1,856	2,185	465	3,714	161,331	16,561	5,640	11,040	895	40,930
Globe city, Gila County.....	199	25	89	30	13	103	6,192	94	519	115	22	825
Gold Canyon CDP, Pinal County.....	157	28	57	56	8	33	9,769	128	98	141	20	176
Golden Shores CDP, Mohave County.....	25	12	10	9	5	14	1,953	19	31	16	8	61
Golden Valley CDP, Mohave County.....	213	41	124	41	21	52	7,818	80	252	113	49	315
Goodyear city, Maricopa County.....	2,204	843	430	788	162	928	49,127	5,218	1,278	3,618	272	8,553
Goodyear Village CDP, Pinal County.....	2	3	9	1	0	3	27	7	425	2	0	5
Grand Canyon Village CDP, Coconino County.....	55	9	33	16	5	15	1,335	49	408	197	11	71
Grand Canyon West CDP, Mohave County..	0	0	0	0	0	0	2	0	0	0	0	0
Greasewood CDP, Navajo County.....	6	4	13	1	0	3	15	8	533	1	0	4
Green Valley CDP, Pima County.....	134	22	85	22	11	30	20,844	114	151	171	20	248
Greer CDP, Apache County.....	0	0	0	0	0	0	40	0	0	0	0	1
Guadalupe town, Maricopa County.....	116	28	213	24	6	187	1,209	112	3,034	24	9	1,423
Gu Oidak CDP, Pima County.....	3	0	3	0	0	0	3	0	188	0	0	0
Hackberry CDP, Mohave County.....	0	0	0	0	0	0	68	0	0	0	0	0
Haigler Creek CDP, Gila County.....	0	0	0	0	0	0	19	0	0	0	0	0
Haivana Nakya CDP, Pima County.....	1	0	1	0	0	0	1	0	96	0	0	0
Hard Rock CDP, Navajo County.....	2	1	3	0	0	5	3	1	88	3	0	5
Hayden town.....	10	1	2	7	0	2	433	1	3	9	0	227
Gila County (part).....	10	1	2	7	0	2	433	1	3	9	0	227
Pinal County (part).....	0	0	0	0	0	0	0	0	0	0	0	0
Heber-Overgaard CDP, Navajo County.....	63	5	34	17	7	25	2,608	12	94	25	12	151
Holbrook city, Navajo County.....	247	45	185	24	10	100	3,066	180	1,517	90	12	505
Hondah CDP, Navajo County.....	21	3	23	2	0	1	48	5	776	4	0	4
Hotevilla-Bacavi CDP, Navajo County.....	3	0	4	0	0	1	24	1	932	1	0	3
Houck CDP, Apache County.....	10	5	21	1	1	4	23	5	1,007	2	1	7
Huachuca City town, Cochise County.....	71	44	21	34	12	25	1,500	163	47	72	27	151
Hunter Creek CDP, Gila County.....	0	0	0	0	0	0	48	0	0	0	0	0
Icehouse Canyon CDP, Gila County.....	20	0	18	1	0	4	606	1	44	6	0	42
Indian Wells CDP, Navajo County.....	9	1	10	0	0	0	20	1	244	0	0	0
Jakes Corner CDP, Gila County.....	2	1	1	0	0	0	75	2	1	0	0	0
Jeddito CDP, Navajo County.....	10	2	12	0	0	0	31	6	258	10	0	0
Jerome town, Yavapai County.....	15	3	14	1	0	3	431	6	16	2	0	9
Joseph City CDP, Navajo County.....	25	10	22	0	0	11	1,198	15	164	2	0	43
Kachina Village CDP, Coconino County.....	74	8	52	11	3	7	2,386	25	172	25	4	88
Kaibab CDP, Mohave County.....	5	0	4	0	2	0	15	3	107	0	2	3
Kaibito CDP, Coconino County.....	11	5	18	0	1	1	18	5	1,515	0	1	1
Kaka CDP, Maricopa County.....	0	0	0	0	0	0	0	0	140	0	0	1
Katherine CDP, Mohave County.....	0	0	0	0	0	0	101	0	1	1	0	0
Kayenta CDP, Navajo County.....	104	14	116	5	4	17	341	27	4,904	9	5	33
Keams Canyon CDP, Navajo County.....	8	3	5	0	0	0	32	4	275	1	0	0
Kearny town, Pinal County.....	63	8	12	4	2	47	1,686	17	27	12	3	274
Kingman city, Mohave County.....	786	185	348	182	59	243	25,497	474	824	651	144	1,421
Kino Springs CDP, Santa Cruz County.....	4	0	1	0	0	3	121	3	1	0	0	15

Table 6.

Population for Selected Categories of Race: 2010—Con.

[For information on confidentiality protection, nonsampling error, and definitions, see Selected Appendixes at <www.census.gov/prod/cen2010/cph-1-a.pdf>]

State County Place	Race in combination with one or more other races						Race alone or in combination with one or more other races					
	White	Black or African American	American Indian and Alaska Native	Asian	Native Hawaiian and Other Pacific Islander	Some Other Race	White	Black or African American	American Indian and Alaska Native	Asian	Native Hawaiian and Other Pacific Islander	Some Other Race
PLACE—Con.												
Klagetoh CDP, Apache County.....	1	0	6	5	0	1	1	0	239	8	0	1
Kohatk CDP, Pinal County.....	2	0	2	0	0	0	2	0	27	0	0	0
Kohls Ranch CDP, Gila County.....	0	0	0	0	0	0	43	2	0	0	0	1
Komatke CDP, Maricopa County.....	21	24	49	4	1	1	28	26	808	5	1	4
Ko Vaya CDP, Pima County.....	1	0	1	0	0	0	6	0	40	0	0	1
Kykotsmvi Village CDP, Navajo County.....	6	5	9	3	1	0	43	6	701	5	2	1
Lake Havasu City city, Mohave County.....	1,132	188	417	302	87	420	48,467	551	961	806	154	2,903
Lake Montezuma CDP, Yavapai County.....	156	27	99	25	7	33	4,231	51	242	48	9	303
Lake of the Woods CDP, Navajo County.....	102	14	57	4	4	31	3,627	37	156	34	5	343
La Paz Valley CDP, La Paz County.....	13	0	11	3	0	2	660	3	18	5	0	29
Lazy Y U CDP, Mohave County.....	13	8	3	3	0	0	402	11	5	6	5	13
LeChee CDP, Coconino County.....	38	6	40	1	1	1	47	8	1,430	1	1	1
Leupp CDP, Coconino County.....	15	2	24	3	4	1	24	3	941	3	4	1
Linden CDP, Navajo County.....	41	15	17	12	2	18	2,460	23	70	25	5	70
Litchfield Park city, Maricopa County.....	129	56	17	84	13	44	4,666	246	71	307	14	361
Littlefield CDP, Mohave County.....	11	0	10	0	0	2	224	0	22	8	0	66
Littletown CDP, Pima County.....	31	5	9	6	1	22	590	20	35	17	1	247
Lower Santan Village CDP, Pinal County.....	5	0	5	0	0	0	11	1	367	0	0	0
Low Mountain CDP, Navajo County.....	2	4	6	0	0	0	3	4	756	0	0	0
Lukachukai CDP, Apache County.....	6	7	14	0	0	1	13	7	1,694	0	0	1
Lupton CDP, Apache County.....	2	0	2	0	0	0	2	0	25	0	0	0
McConnico CDP, Mohave County.....	1	0	1	0	0	0	67	0	3	0	0	1
McNary CDP.....	12	4	12	0	0	6	38	6	484	0	0	17
Apache County (part).....	12	4	12	0	0	6	38	6	481	0	0	17
Navajo County (part).....	0	0	0	0	0	0	0	0	3	0	0	0
McNeal CDP, Cochise County.....	1	0	0	0	0	1	237	0	1	0	0	1
Maish Vaya CDP, Pima County.....	2	0	2	0	0	0	2	0	157	0	0	1
Mammoth town, Pinal County.....	76	3	46	0	2	56	1,000	6	68	1	2	447
Many Farms CDP, Apache County.....	20	2	20	0	1	0	73	5	1,285	1	2	4
Marana town.....	1,132	342	311	397	114	381	29,786	1,216	744	1,719	161	2,719
Pima County (part).....	1,132	342	311	397	114	381	29,786	1,216	744	1,719	161	2,719
Pinal County (part).....	0	0	0	0	0	0	0	0	0	0	0	0
Maricopa city, Pinal County.....	1,932	806	451	632	145	813	32,460	5,012	1,314	2,432	264	4,493
Maricopa Colony CDP, Maricopa County.....	15	3	16	0	2	6	24	5	670	1	2	28
Martinez Lake CDP, Yuma County.....	77	19	30	54	10	12	708	50	30	69	10	45
Mayer CDP, Yavapai County.....	48	9	23	4	2	14	1,458	14	37	4	2	32
Mead Ranch CDP, Gila County.....	0	0	0	0	0	0	37	0	0	0	0	1
Meadview CDP, Mohave County.....	25	5	24	2	2	0	1,161	13	40	14	3	24
Mesa city, Maricopa County.....	13,035	4,302	3,664	3,373	1,105	5,786	351,626	19,591	14,041	11,866	2,777	55,364
Mesa del Caballo CDP, Gila County.....	20	5	7	4	3	5	732	8	11	5	3	29
Mescal CDP, Cochise County.....	47	6	19	6	0	24	1,730	17	39	13	6	60
Mesquite Creek CDP, Mohave County.....	10	2	4	0	0	4	355	4	25	3	1	38
Miami town, Gila County.....	47	9	29	0	0	25	1,400	14	71	3	0	404
Miracle Valley CDP, Cochise County.....	19	11	11	3	3	7	446	38	18	6	4	159
Moccasin CDP, Mohave County.....	0	0	0	0	0	0	88	0	0	0	1	0
Moenkopi CDP, Coconino County.....	2	3	5	0	0	0	10	3	955	0	0	1
Mohave Valley CDP, Mohave County.....	117	26	74	15	8	44	2,233	43	176	29	13	267
Mojave Ranch Estates CDP, Mohave County.....	2	0	7	2	0	3	8	0	35	2	0	14
Morenci CDP, Greenlee County.....	69	5	19	5	3	55	1,121	40	62	16	4	325
Morristown CDP, Maricopa County.....	2	1	2	1	1	0	221	1	3	1	1	5
Mountaineer CDP, Coconino County.....	36	5	25	10	1	1	1,043	15	61	15	1	25
Munds Park CDP, Coconino County.....	14	1	6	6	0	2	584	9	11	10	2	30
Naco CDP, Cochise County.....	19	0	9	5	4	23	672	6	16	5	4	373
Nazlini CDP, Apache County.....	12	0	17	2	1	4	12	0	488	2	1	4
Nelson CDP, Pima County.....	0	0	0	1	0	1	212	4	4	4	0	36
New Kingman-Butler CDP, Mohave County..	385	78	175	93	29	96	11,244	163	355	180	52	583
New River CDP, Maricopa County.....	248	48	125	65	19	56	14,329	130	209	210	27	342
Nogales city, Santa Cruz County.....	455	28	48	41	15	420	15,388	103	188	167	19	5,480
Nolic CDP, Pima County.....	0	0	0	0	0	0	2	0	35	0	0	0
North Fork CDP, Navajo County.....	5	3	6	2	0	0	80	4	1,332	8	0	1
Nutrioso CDP, Apache County.....	3	0	3	0	0	0	25	0	3	0	0	1
Oak Springs CDP, Apache County.....	0	0	0	0	0	0	0	0	63	0	0	0
Oatman CDP, Mohave County.....	2	0	2	0	0	0	130	2	2	2	0	1
Oljato-Monument Valley CDP, Navajo County.....	0	0	1	0	0	1	1	0	153	0	0	1
Oracle CDP, Pinal County.....	164	7	76	9	8	90	2,898	21	124	22	21	780
Orange Grove Mobile Manor CDP, Yuma County.....	18	0	0	0	0	18	369	0	1	1	0	241
Oro Valley town, Pima County.....	900	219	214	383	77	274	37,725	836	393	1,667	131	1,344
Oxbow Estates CDP, Gila County.....	2	0	0	0	0	2	213	0	0	0	0	6

Table 6.
Population for Selected Categories of Race: 2010—Con.

[For information on confidentiality protection, nonsampling error, and definitions, see Selected Appendixes at <www.census.gov/prod/cen2010/cph-1-a.pdf>]

State County Place	Race in combination with one or more other races						Race alone or in combination with one or more other races					
	White	Black or African American	American Indian and Alaska Native	Asian	Native Hawaiian and Other Pacific Islander	Some Other Race	White	Black or African American	American Indian and Alaska Native	Asian	Native Hawaiian and Other Pacific Islander	Some Other Race
PLACE—Con.												
Padre Ranchitos CDP, Yuma County.....	14	3	9	0	0	8	107	4	13	10	0	54
Page city, Coconino County.....	307	58	276	35	11	52	4,480	82	2,743	102	13	202
Palominas CDP, Cochise County.....	4	3	2	0	0	1	208	3	5	0	0	1
Paradise Valley town, Maricopa County.....	200	32	43	134	9	46	12,065	118	71	652	15	137
Parker town, La Paz County.....	127	30	130	21	3	85	1,497	74	765	47	5	898
Parker Strip CDP, La Paz County.....	13	2	7	0	2	2	640	4	9	5	2	15
Parks CDP, Coconino County.....	29	4	14	14	3	4	1,112	9	43	16	11	34
Patagonia town, Santa Cruz County.....	10	3	7	0	0	2	811	5	27	0	0	82
Paulden CDP, Yavapai County.....	133	22	65	19	4	52	4,463	57	140	38	9	673
Payson town, Gila County.....	256	34	154	26	6	64	14,277	99	509	127	24	539
Peach Springs CDP, Mohave County.....	10	3	15	2	0	0	27	8	1,065	2	0	3
Peoples Valley CDP, Yavapai County.....	6	0	4	1	1	0	413	2	6	1	1	11
Peoria city.....	4,199	1,355	987	1,556	340	1,492	130,783	6,537	2,458	6,527	561	12,343
Maricopa County (part).....	4,199	1,355	987	1,556	340	1,492	130,776	6,537	2,458	6,527	561	12,343
Yavapai County (part).....	0	0	0	0	0	0	7	0	0	0	0	0
Peridot CDP.....	2	2	5	0	0	1	10	3	1,338	0	0	4
Gila County (part).....	0	0	1	0	0	1	0	1	375	0	0	2
Graham County (part).....	2	2	4	0	0	0	10	2	963	0	0	2
Phoenix city, Maricopa County.....	43,509	15,936	11,358	12,022	2,625	23,198	995,467	109,544	43,724	57,619	5,180	290,412
Picacho CDP, Pinal County.....	29	2	12	3	0	23	310	8	24	3	0	162
Picture Rocks CDP, Pima County.....	270	67	132	41	8	73	8,811	139	270	85	16	545
Pima town, Graham County.....	69	24	31	9	14	31	2,155	33	46	12	17	215
Pimaco Two CDP, Pima County.....	5	2	3	1	1	2	616	5	15	8	1	45
Pinal CDP, Gila County.....	13	4	18	2	0	1	361	4	48	9	0	36
Pine CDP, Gila County.....	19	0	12	5	2	2	1,928	4	21	12	10	9
Pinedale CDP, Navajo County.....	8	0	0	6	1	3	479	0	0	7	1	9
Pine Lake CDP, Mohave County.....	2	0	2	0	0	0	135	0	4	0	0	1
Pinetop Country Club CDP, Navajo County..	25	4	13	4	2	6	1,660	8	62	24	7	60
Pinetop-Lakeside town, Navajo County.....	92	14	44	12	2	26	3,906	39	190	45	2	195
Pinion Pines CDP, Mohave County.....	0	0	0	1	0	1	177	0	0	2	0	8
Pinon CDP, Navajo County.....	8	2	11	1	0	0	72	5	814	20	0	4
Pirtleville CDP, Cochise County.....	36	4	10	1	1	29	1,152	16	26	5	1	586
Pisinemo CDP, Pima County.....	2	0	3	0	1	0	4	0	319	0	1	0
Poston CDP, La Paz County.....	15	0	27	0	0	20	31	2	150	0	0	133
Prescott city, Yavapai County.....	837	152	367	249	74	252	37,550	417	818	741	122	1,208
Prescott Valley town, Yavapai County.....	980	232	355	205	97	315	35,167	556	808	670	158	2,600
Quartzsite town, La Paz County.....	73	17	49	2	2	10	3,476	28	120	12	2	118
Queen Creek town.....	847	288	154	290	84	312	22,890	1,183	343	1,022	123	1,832
Maricopa County (part).....	831	287	151	284	83	301	22,480	1,180	340	1,013	122	1,788
Pinal County (part).....	16	1	3	6	1	11	410	3	3	9	1	44
Queen Valley CDP, Pinal County.....	13	2	7	1	2	3	750	5	14	12	2	20
Rainbow City CDP, Navajo County.....	3	2	8	3	0	0	10	2	961	3	0	0
Rancho Mesa Verde CDP, Yuma County.....	19	0	0	2	1	18	418	0	1	3	1	222
Red Mesa CDP, Apache County.....	5	1	8	2	0	0	49	3	416	9	0	11
Red Rock CDP (Apache County), Apache County.....	3	1	4	0	0	0	5	1	167	0	0	0
Red Rock CDP (Pinal County), Pinal County	115	27	18	21	3	76	1,872	69	53	43	4	262
Rillito CDP, Pima County.....	4	1	3	0	0	2	31	38	5	0	0	28
Rincon Valley CDP, Pima County.....	117	25	22	56	10	37	4,788	102	39	136	12	198
Rio Rico CDP, Santa Cruz County.....	325	23	39	21	13	281	13,797	98	160	115	23	5,127
Rio Verde CDP, Maricopa County.....	4	0	2	1	0	1	1,800	3	3	8	0	1
Rock House CDP, Gila County.....	1	1	0	0	0	0	49	1	1	0	0	0
Rock Point CDP, Apache County.....	5	0	6	0	0	1	10	0	630	5	0	3
Roosevelt CDP, Gila County.....	0	0	0	0	0	0	27	0	0	1	0	0
Rough Rock CDP, Apache County.....	1	2	5	0	0	2	10	3	401	1	0	4
Round Rock CDP, Apache County.....	3	2	13	0	0	8	4	2	788	0	0	8
Round Valley CDP, Gila County.....	18	1	6	1	0	10	477	1	9	1	0	17
Rye CDP, Gila County.....	2	0	2	0	0	0	75	0	2	0	0	2
Sacate Village CDP, Pinal County.....	0	0	0	0	0	0	3	0	163	0	0	3
Sacaton CDP, Pinal County.....	76	8	99	0	1	17	123	10	2,607	0	2	31
Sacaton Flats Village CDP, Pinal County.....	10	0	16	0	0	6	17	1	533	0	0	6
Saddlebrooke CDP, Pinal County.....	80	20	31	23	8	27	9,291	96	54	107	9	158
Safford city, Graham County.....	318	91	101	40	8	165	8,107	207	254	125	13	1,227
Sahuarita town, Pima County.....	961	279	208	362	78	336	21,241	1,021	542	861	109	2,645
St. David CDP, Cochise County.....	48	3	19	5	2	22	1,613	10	37	15	3	71
St. Johns city, Apache County.....	137	20	79	10	1	59	3,012	25	265	19	2	314
St. Johns CDP, Maricopa County.....	4	2	6	0	0	0	18	3	458	0	0	3
St. Michaels CDP, Apache County.....	25	12	43	4	4	8	138	15	1,315	7	5	12
Salome CDP, La Paz County.....	20	3	21	0	0	12	1,376	11	26	6	3	137
San Carlos CDP, Gila County.....	21	3	33	2	2	8	92	6	3,957	2	2	14

Table 6.

Population for Selected Categories of Race: 2010—Con.

[For information on confidentiality protection, nonsampling error, and definitions, see Selected Appendixes at <www.census.gov/prod/cen2010/cph-1-a.pdf>]

State County Place	Race in combination with one or more other races						Race alone or in combination with one or more other races					
	White	Black or African American	American Indian and Alaska Native	Asian	Native Hawaiian and Other Pacific Islander	Some Other Race	White	Black or African American	American Indian and Alaska Native	Asian	Native Hawaiian and Other Pacific Islander	Some Other Race
PLACE—Con.												
Sanders CDP, Apache County.....	23	4	24	2	1	1	166	5	474	5	2	6
San Jose CDP, Graham County.....	9	1	0	0	0	8	393	1	3	0	0	118
San Luis city, Yuma County.....	668	25	35	36	5	671	16,788	111	157	83	22	9,065
San Manuel CDP, Pinal County.....	145	18	29	47	12	105	2,918	46	114	64	12	578
San Miguel CDP, Pima County.....	3	0	0	0	3	0	3	0	192	0	3	2
San Simon CDP, Cochise County.....	7	0	1	0	0	6	146	0	4	2	1	19
Santa Cruz CDP, Pinal County.....	0	0	0	0	0	0	0	0	36	0	0	1
San Tan Valley CDP, Pinal County.....	2,994	1,160	636	896	306	1,273	66,629	5,262	1,582	2,630	546	8,472
Santa Rosa CDP, Pima County.....	2	7	9	0	2	0	12	8	613	0	5	0
Sawmill CDP, Apache County.....	4	4	9	1	0	0	9	5	742	1	0	0
Scenic CDP, Mohave County.....	25	6	10	1	2	20	1,096	7	26	5	2	541
Scottsdale city, Maricopa County.....	4,441	1,230	1,052	2,127	274	1,149	198,503	4,882	2,793	9,366	482	6,674
Seba Dalkai CDP, Navajo County.....	0	0	0	0	0	0	9	0	127	0	0	0
Second Mesa CDP, Navajo County.....	1	7	8	0	0	0	22	9	929	10	0	0
Sedona city.....	159	20	66	49	11	43	9,195	69	127	235	25	562
Coconino County (part).....	45	8	20	21	2	4	2,650	24	31	90	6	94
Yavapai County (part).....	114	12	46	28	9	39	6,545	45	96	145	19	468
Sehili CDP, Apache County.....	0	0	0	0	0	0	0	0	135	0	0	0
Seligman CDP, Yavapai County.....	23	2	14	6	1	5	382	8	40	7	1	33
Sells CDP, Pima County.....	20	18	39	5	1	3	56	21	2,429	21	1	10
Seven Mile CDP, Navajo County.....	4	2	6	0	0	0	5	3	704	0	0	1
Shongopovi CDP, Navajo County.....	2	1	4	0	1	0	3	1	828	1	1	1
Shonto CDP, Navajo County.....	7	1	6	0	0	0	37	4	553	0	0	4
Show Low city, Navajo County.....	260	47	151	33	15	83	9,601	94	589	117	31	530
Sierra Vista city, Cochise County.....	2,132	891	532	990	228	546	34,827	4,842	999	2,771	497	2,756
Sierra Vista Southeast CDP, Cochise County.....	461	140	125	172	36	145	13,318	399	276	403	69	901
Six Shooter Canyon CDP, Gila County.....	34	5	13	6	0	10	909	14	47	8	0	75
Snowflake town, Navajo County.....	112	19	62	8	6	67	4,839	26	423	20	18	402
So-Hi CDP, Mohave County.....	5	0	2	2	1	0	443	3	3	8	1	24
Solomon CDP, Graham County.....	12	3	0	4	0	5	371	3	1	10	0	53
Somerton city, Yuma County.....	312	31	51	42	17	248	9,508	153	163	97	25	4,697
Sonoita CDP, Santa Cruz County.....	11	3	3	2	1	2	766	6	13	11	1	32
South Komelik CDP, Pima County.....	0	0	1	1	0	0	0	0	111	1	0	0
South Tucson city, Pima County.....	141	47	80	25	5	167	2,700	218	685	69	11	2,210
Springerville town, Apache County.....	66	8	37	5	0	30	1,712	13	143	24	1	143
Spring Valley CDP, Yavapai County.....	29	0	18	3	5	6	1,103	11	33	4	5	24
Stanfield CDP, Pinal County.....	15	9	9	0	0	15	277	35	73	12	0	367
Star Valley town, Gila County.....	54	5	28	5	8	19	2,166	10	63	17	10	106
Steamboat CDP, Apache County.....	1	10	11	0	0	0	3	10	282	0	0	0
Stotonic Village CDP, Pinal County.....	7	7	20	0	5	1	24	11	630	0	6	8
Strawberry CDP, Gila County.....	11	2	9	1	0	3	944	2	18	6	0	4
Summerhaven CDP, Pima County.....	0	0	0	0	0	0	30	0	6	4	0	0
Summit CDP, Pima County.....	153	44	40	32	0	90	3,603	76	138	56	1	1,683
Sun City CDP, Maricopa County.....	208	70	113	51	12	35	36,385	598	202	295	22	254
Sun City West CDP, Maricopa County.....	107	28	50	25	11	28	24,093	226	87	172	25	66
Sunizona CDP, Cochise County.....	8	0	6	0	0	2	252	2	18	3	0	14
Sun Lakes CDP, Maricopa County.....	53	13	28	22	6	14	13,611	183	56	140	9	46
Sun Valley CDP, Navajo County.....	15	8	15	1	1	4	197	9	109	1	3	20
Sunwest CDP, La Paz County.....	1	0	0	0	0	1	15	0	0	0	0	1
Supai CDP, Coconino County.....	2	0	5	0	0	3	3	0	206	0	0	4
Superior town, Pinal County.....	91	15	39	4	1	67	2,091	32	95	22	1	705
Surprise city, Maricopa County.....	3,896	1,480	849	1,336	290	1,506	98,643	7,498	1,650	4,356	523	9,718
Sweet Water Village CDP, Pinal County.....	0	0	1	0	0	1	1	0	82	0	0	1
Swift Trail Junction CDP, Graham County.....	128	6	39	13	11	98	2,188	171	187	51	32	454
Tacna CDP, Yuma County.....	25	2	6	3	1	19	436	6	11	5	1	172
Tanque Verde CDP, Pima County.....	342	100	113	127	28	85	15,928	252	282	403	35	420
Tat Momoli CDP, Pinal County.....	0	0	0	0	0	0	1	0	6	0	0	3
Taylor town, Navajo County.....	101	17	36	12	20	47	3,636	26	233	24	23	292
Tec Nos Pos CDP, Apache County.....	5	3	14	0	0	6	11	3	724	0	0	6
Tees Toh CDP, Navajo County.....	4	1	9	4	0	0	10	1	442	4	0	0
Tempe city, Maricopa County.....	5,361	2,168	1,567	1,992	363	1,885	122,818	11,719	6,238	11,209	1,008	15,678
Thatcher town, Graham County.....	144	30	41	35	19	77	4,287	117	129	70	30	411
Theba CDP, Maricopa County.....	0	0	0	0	0	0	58	1	0	0	0	99
Three Points CDP, Pima County.....	139	29	82	13	8	67	4,245	81	294	43	21	1,070
Tolani Lake CDP, Coconino County.....	0	1	1	0	0	0	2	1	278	0	0	0
Tolleson city, Maricopa County.....	227	60	67	26	22	156	3,504	492	194	87	38	2,516
Tombstone city, Cochise County.....	44	3	32	5	2	8	1,313	9	41	14	3	47
Tonalea CDP, Coconino County.....	5	2	12	0	0	5	6	2	548	0	0	5
Tonopah CDP, Maricopa County.....	0	0	0	0	0	0	52	0	1	2	0	5
Tonto Basin CDP, Gila County.....	9	3	7	2	0	3	1,399	10	16	5	1	5
Tonto Village CDP, Gila County.....	4	1	0	2	0	1	239	2	4	2	1	12

Table 6.

Population for Selected Categories of Race: 2010—Con.

[For information on confidentiality protection, nonsampling error, and definitions, see Selected Appendixes at <www.census.gov/prod/cen2010/cph-1-a.pdf>]

State County Place	Race in combination with one or more other races						Race alone or in combination with one or more other races					
	White	Black or African American	American Indian and Alaska Native	Asian	Native Hawaiian and Other Pacific Islander	Some Other Race	White	Black or African American	American Indian and Alaska Native	Asian	Native Hawaiian and Other Pacific Islander	Some Other Race
PLACE—Con.												
Topawa CDP, Pima County.....	1	0	1	0	0	0	1	0	297	0	0	2
Topock CDP, Mohave County.....	0	0	0	0	0	0	10	0	0	0	0	0
Top-of-the-World CDP.....	8	3	3	2	0	2	219	4	4	2	0	12
Gila County (part).....	0	0	0	0	0	0	0	0	0	0	0	0
Pinal County (part).....	8	3	3	2	0	2	219	4	4	2	0	12
Toyei CDP, Apache County.....	0	0	0	0	0	0	0	0	13	0	0	0
Truxton CDP, Mohave County.....	3	0	3	0	0	0	96	1	36	1	0	3
Tsalle CDP, Apache County.....	24	7	27	1	0	3	66	10	1,156	1	0	3
Tubac CDP, Santa Cruz County.....	13	1	5	0	0	8	1,095	6	12	7	0	85
Tuba City CDP, Coconino County.....	132	19	134	11	0	8	507	46	8,089	80	3	40
Tucson city, Pima County.....	18,226	6,361	5,749	5,528	933	8,892	380,875	32,361	19,903	20,448	2,080	88,131
Tucson Estates CDP, Pima County.....	300	75	104	84	20	141	10,052	268	354	214	34	1,648
Tumacacori-Carmen CDP, Santa Cruz County.....	7	4	2	0	1	2	289	7	11	1	1	93
Turkey Creek CDP, Navajo County.....	0	0	0	0	0	0	0	0	294	0	0	0
Tusayan CDP, Coconino County.....	14	10	16	4	1	9	293	12	61	40	3	176
Upper Santan Village CDP, Pinal County.....	2	3	3	0	0	0	10	5	482	0	0	2
Utting CDP, La Paz County.....	7	0	5	2	0	0	121	0	5	5	0	2
Vail CDP, Pima County.....	367	141	99	150	36	90	8,963	475	186	399	51	598
Vaiva Vo CDP, Pinal County.....	0	0	1	1	0	0	0	1	126	1	0	1
Valencia West CDP, Pima County.....	316	70	112	78	4	177	5,987	375	501	224	24	2,630
Valentine CDP, Mohave County.....	0	0	0	0	0	0	2	0	35	0	0	1
Valle CDP, Coconino County.....	19	3	20	5	2	14	531	8	100	7	2	216
Valle Vista CDP, Mohave County.....	22	4	11	5	3	1	1,575	12	62	19	5	10
Ventana CDP, Pima County.....	0	0	0	0	0	0	0	0	49	0	0	0
Verde Village CDP, Yavapai County.....	280	42	118	52	11	107	10,222	100	310	109	21	1,156
Vernon CDP, Apache County.....	3	0	0	3	0	0	108	0	11	4	0	2
Vicksburg CDP, La Paz County.....	4	2	3	0	0	1	506	16	4	0	0	76
Village of Oak Creek (Big Park) CDP, Yavapai County.....	118	31	45	36	14	29	5,788	65	84	129	19	210
Wagon Wheel CDP, Navajo County.....	49	5	18	5	2	21	1,500	6	63	12	2	120
Wahak Hotrontk CDP, Pima County.....	0	2	2	0	0	0	3	3	110	0	0	0
Wall Lane CDP, Yuma County.....	4	0	0	0	0	4	211	2	0	12	0	194
Walnut Creek CDP, Mohave County.....	9	3	7	0	0	1	545	5	11	1	0	10
Washington Park CDP, Gila County.....	0	0	0	0	0	0	70	0	0	0	0	0
Wellton town, Yuma County.....	77	5	31	7	1	46	2,363	43	48	16	3	493
Wellton Hills CDP, Yuma County.....	9	0	3	0	1	5	216	0	4	1	3	43
Wenden CDP, La Paz County.....	13	6	12	3	0	4	490	16	39	6	0	199
Wet Camp Village CDP, Pinal County.....	0	2	5	0	0	3	5	2	223	0	1	3
Wheatfields CDP, Gila County.....	14	2	6	3	0	5	739	2	19	7	0	33
Whetstone CDP, Cochise County.....	93	31	38	12	9	22	2,329	88	66	56	21	161
Whispering Pines CDP, Gila County.....	2	0	0	2	0	0	143	1	2	4	0	0
Whitecone CDP, Navajo County.....	11	0	16	0	2	3	14	0	807	3	5	4
White Hills CDP, Mohave County.....	10	5	7	0	0	2	301	10	13	1	1	10
White Mountain Lake CDP, Navajo County..	31	6	21	4	1	7	2,048	13	52	14	1	112
Whiteriver CDP, Navajo County.....	38	13	50	11	0	3	77	15	4,022	38	0	10
Why CDP, Pima County.....	3	0	3	0	0	0	157	0	6	1	0	6
Wickenburg town.....	90	21	38	18	5	32	5,846	36	126	53	7	403
Maricopa County (part).....	90	21	38	18	5	32	5,846	36	126	53	7	403
Yavapai County (part).....	0	0	0	0	0	0	0	0	0	0	0	0
Wide Ruins CDP, Apache County.....	0	0	0	0	0	0	6	0	169	0	1	0
Wikieup CDP, Mohave County.....	3	0	4	1	0	0	123	1	4	1	0	8
Wilhoit CDP, Yavapai County.....	14	2	7	2	1	2	832	4	13	4	1	28
Willcox city, Cochise County.....	101	18	34	3	4	73	2,640	61	82	28	11	1,054
Williams city, Coconino County.....	98	21	45	13	1	52	2,404	72	100	43	4	518
Williamson CDP, Yavapai County.....	66	12	37	16	7	9	5,303	25	82	44	15	46
Willow Canyon CDP, Pima County.....	0	0	0	0	0	0	1	0	0	0	0	0
Willow Valley CDP, Mohave County.....	30	8	20	4	5	8	960	9	69	10	8	45
Window Rock CDP, Apache County.....	39	6	47	1	3	3	106	7	2,607	21	9	12
Winkelman town.....	10	1	1	1	0	9	224	3	14	3	0	120
Gila County (part).....	10	1	1	1	0	9	224	3	14	3	0	120
Pinal County (part).....	0	0	0	0	0	0	0	0	0	0	0	0
Winslow city, Navajo County.....	373	106	310	22	10	202	5,528	653	2,788	118	21	1,072
Winslow West CDP.....	22	5	26	2	7	4	211	10	218	2	7	23
Coconino County (part).....	4	0	4	0	0	0	5	0	78	0	0	0
Navajo County (part).....	18	5	22	2	7	4	206	10	140	2	7	23

Table 6.

Population for Selected Categories of Race: 2010—Con.

[For information on confidentiality protection, nonsampling error, and definitions, see Selected Appendixes at <www.census.gov/prod/cen2010/cph-1-a.pdf>]

State County Place	Race in combination with one or more other races						Race alone or in combination with one or more other races					
	White	Black or African American	American Indian and Alaska Native	Asian	Native Hawaiian and Other Pacific Islander	Some Other Race	White	Black or African American	American Indian and Alaska Native	Asian	Native Hawaiian and Other Pacific Islander	Some Other Race
PLACE—Con.												
Wintersburg CDP, Maricopa County.....	0	0	0	0	0	0	112	3	2	0	3	16
Wittmann CDP, Maricopa County.....	16	3	10	0	0	3	641	4	23	5	4	102
Woodruff CDP, Navajo County.....	3	2	0	0	0	1	186	2	0	1	0	5
Yarnell CDP, Yavapai County.....	16	1	16	1	0	0	629	5	22	2	0	8
York CDP, Greenlee County.....	11	1	5	0	0	5	514	2	14	5	0	33
Young CDP, Gila County.....	13	2	7	1	0	3	637	2	28	3	0	9
Youngtown town, Maricopa County.....	178	44	50	58	12	85	4,693	307	139	231	18	985
Yucca CDP, Mohave County.....	1	2	0	0	0	3	118	3	5	0	0	3
Yuma city, Yuma County.....	3,611	844	819	862	238	2,352	67,624	3,854	2,463	2,592	443	20,588

Table 7.
Households and Families: 2010

[For information on confidentiality protection, nonsampling error, and definitions, see Selected Appendixes at <www.census.gov/prod/cen2010/cph-1-a.pdf>]

State County County Subdivision Place	Total households	Family households						Nonfamily households			Average size				
		Total		Husband-wife family		Female householder, no husband present		Total	Householder living alone		House- holds	Families			
		Number	Percent with own children under 18 years	Number	Percent with own children under 18 years	Number	Percent with own children under 18 years		Total	65 years and over					
Arizona	2,380,990	1,576,520	44.8	1,146,036	40.6	296,313	57.2	804,470	621,008	215,982	2.63	3.19			
Apache County.....	22,771	16,331	45.3	9,746	43.4	4,828	48.9	6,440	5,654	1,891	3.10	3.76			
Chinle CCD.....	6,023	4,409	53.3	2,226	54.6	1,648	52.7	1,614	1,463	428	3.43	4.15			
Chinle CDP.....	1,267	978	57.2	416	54.6	444	57.9	289	262	49	3.52	4.07			
Cottonwood CDP.....	60	46	52.2	30	63.3	14	35.7	14	13	6	3.77	4.54			
Del Muerto CDP.....	88	73	53.4	41	51.2	22	54.5	15	14	6	3.74	4.15			
Lukachukai CDP.....	479	366	49.5	174	52.9	144	50.0	113	96	28	3.55	4.14			
Many Farms CDP.....	395	292	56.2	167	61.1	102	46.1	103	94	24	3.41	4.16			
Nazlini CDP.....	112	90	61.1	48	64.6	35	60.0	22	20	10	4.37	5.02			
Rough Rock CDP.....	120	87	50.6	46	65.2	29	37.9	33	31	9	3.45	4.31			
Round Rock CDP.....	211	167	56.9	93	60.2	59	52.5	44	39	12	3.74	4.32			
Sehili CDP.....	41	33	42.4	15	53.3	13	30.8	8	6	2	3.29	3.64			
Tsalle CDP.....	287	212	59.4	91	52.7	100	67.0	75	65	15	3.49	4.12			
Dennehotso CCD.....	447	343	43.1	175	46.3	115	40.9	104	82	26	3.53	4.12			
Dennehotso CDP.....	190	160	45.0	86	45.3	52	50.0	30	22	4	3.93	4.33			
Eagar-Springerville CCD.....	3,396	2,394	39.3	1,968	35.3	273	61.2	1,002	829	371	2.59	3.09			
Alpine CDP.....	81	42	23.8	36	16.7	4	75.0	39	36	13	1.79	2.43			
Eagar town.....	1,734	1,300	46.1	1,038	41.5	177	69.5	434	354	151	2.82	3.28			
Greer CDP.....	20	13	15.4	9	11.1	2	0.0	7	5	1	2.05	2.38			
Nutriso CDP.....	13	8	12.5	8	12.5	0	(X)	5	4	1	2.00	2.50			
Springerville town (part).....	557	341	46.0	263	42.6	51	52.9	216	182	93	2.57	3.32			
Vernon CDP.....	45	37	13.5	33	12.1	2	0.0	8	4	3	2.71	2.76			
Fort Apache CCD.....	132	118	73.7	48	75.0	46	69.6	14	12	4	4.20	4.32			
McNary CDP (part).....	122	112	73.2	44	75.0	44	68.2	10	9	3	4.30	4.34			
Fort Defiance CCD.....	7,159	5,141	45.1	2,632	46.1	1,872	44.7	2,018	1,809	547	3.23	3.93			
Burnside CDP.....	160	124	53.2	60	53.3	53	49.1	36	35	13	3.36	3.95			
Cornfields CDP.....	59	42	52.4	21	57.1	16	50.0	17	13	6	4.08	5.05			
Fort Defiance CDP.....	1,060	801	46.2	402	49.3	312	44.9	259	231	56	3.42	4.03			
Ganado CDP.....	372	268	52.2	146	52.1	87	51.7	104	89	22	3.25	3.91			
Houck CDP.....	335	228	43.4	110	50.0	95	37.9	107	100	33	3.06	3.90			
Klagetoh CDP.....	60	44	50.0	20	50.0	18	38.9	16	13	5	4.03	4.82			
Lupton CDP.....	6	5	40.0	4	50.0	1	0.0	1	1	1	4.17	4.80			
Oak Springs CDP.....	14	13	23.1	5	20.0	6	33.3	1	1	0	4.50	4.69			
St. Michaels CDP.....	425	332	46.7	184	47.3	102	45.1	93	85	26	3.24	3.67			
Sawmill CDP.....	196	161	47.8	88	55.7	58	36.2	35	32	7	3.82	4.28			
Steamboat CDP.....	74	64	26.6	34	35.3	23	13.0	10	9	5	3.84	4.20			
Toyey CDP.....	6	3	66.7	2	100.0	1	0.0	3	3	2	2.17	3.33			
Wide Ruins CDP.....	18	12	58.3	7	57.1	3	33.3	6	6	4	3.61	4.92			
Window Rock CDP.....	827	629	45.6	293	45.1	264	48.5	198	168	34	3.25	3.77			
Puerco CCD.....	781	551	45.7	332	44.0	165	52.7	230	208	71	3.19	3.95			
Sanders CDP.....	200	151	53.0	89	47.2	50	60.0	49	42	9	3.15	3.71			
St. Johns CCD.....	3,133	2,129	34.3	1,693	29.7	296	52.4	1,004	853	306	2.49	3.02			
Concho CDP.....	20	12	8.3	12	8.3	0	(X)	8	7	2	1.90	2.33			
St. Johns city.....	1,168	886	46.0	685	42.2	139	56.8	282	245	85	2.89	3.36			
Springerville town (part).....	218	132	45.5	94	36.2	29	69.0	86	72	19	2.42	3.16			
Sweetwater CCD.....	1,700	1,246	46.3	672	50.1	413	41.4	454	398	138	3.31	3.99			
Red Mesa CDP.....	151	106	60.4	48	64.6	45	55.6	45	41	6	3.18	3.86			
Red Rock CDP.....	51	36	47.2	19	57.9	13	23.1	15	14	3	3.31	4.11			
Rock Point CDP.....	166	130	53.8	75	61.3	40	42.5	36	30	9	3.87	4.52			
Teec Nos Pos CDP.....	211	168	45.8	92	52.2	57	42.1	43	40	15	3.46	3.99			
Cochise County	50,865	33,653	39.5	25,457	34.5	5,831	55.7	17,212	14,366	5,873	2.46	3.02			
Benson CCD.....	3,479	3,479	30.6	2,796	26.0	465	47.3	1,928	1,618	875	2.30	2.84			
Benson city.....	2,369	1,404	28.6	1,071	22.4	230	44.3	965	830	479	2.12	2.70			
Dragoon CDP.....	97	57	19.3	48	14.6	6	33.3	40	28	10	2.15	2.70			
Mescal CDP.....	767	520	31.7	419	27.2	72	54.2	247	197	96	2.36	2.83			
St. David CDP.....	685	452	38.1	379	34.8	51	51.0	233	213	138	2.48	3.13			
Bisbee CCD.....	12,094	8,205	35.6	6,632	31.6	1,074	52.2	3,889	3,192	1,257	2.44	2.95			
Bisbee city.....	2,620	1,247	34.7	828	26.2	299	49.8	1,373	1,161	448	2.04	2.87			
Miracle Valley CDP.....	232	151	45.0	98	45.9	33	42.4	81	64	20	2.78	3.49			
Naco CDP.....	284	209	51.7	124	43.5	62	66.1	75	64	32	3.68	4.28			
Palominas CDP.....	98	60	21.7	51	19.6	7	42.9	38	29	9	2.16	2.65			
Sierra Vista city (part).....	1,578	1,251	48.4	1,084	46.4	117	60.7	327	263	86	2.72	3.07			
Sierra Vista Southeast CDP (part).....	5,910	4,344	32.0	3,674	28.4	437	52.4	1,566	1,265	517	2.49	2.87			
Bowie CCD.....	910	517	28.8	423	23.9	61	45.9	393	320	142	2.17	2.80			
Bowie CDP.....	201	111	29.7	86	25.6	17	35.3	90	71	34	2.23	2.95			
San Simon CDP.....	80	41	36.6	35	25.7	4	100.0	39	29	16	2.06	2.68			
Sunizona CDP (part).....	127	70	30.0	49	18.4	14	50.0	57	49	16	2.10	2.80			
Douglas CCD.....	6,436	4,733	49.9	2,878	47.8	1,435	55.0	1,703	1,502	688	3.00	3.57			
Douglas city (part).....	4,985	3,661	50.8	2,136	48.5	1,197	55.6	1,324	1,173	563	2.98	3.56			
Pirtleville CDP.....	532	414	44.9	258	43.0	116	54.3	118	111	52	3.28	3.78			
Elfrida CCD.....	1,497	919	28.8	721	23.6	130	47.7	578	490	236	2.23	2.82			
Douglas city (part).....	1	1	0.0	1	0.0	0	(X)	0	0	0	2.00	2.00			
Elfrida CDP.....	176	121	43.0	84	35.7	23	56.5	55	46	24	2.61	3.21			
McNeal CDP.....	93	66	34.8	56	30.4	7	71.4	27	25	14	2.56	3.12			
Sunizona CDP (part).....	7	5	20.0	4	0.0	0	(X)	2	2	2	2.00	2.40			
Sierra Vista CCD.....	20,339	12,992	42.1	9,871	36.6	2,229	60.2	7,347	6,116	2,182	2.36	2.93			
Huachuca City town.....	782	455	47.5	299	39.5	120	67.5	327	292	90	2.37	3.09			
Sierra Vista city (part).....	15,481	9,895	44.9	7,521	39.5	1,716	62.3	5,586	4,671	1,572	2.36	2.95			
Sierra Vista Southeast CDP (part).....	26	18	33.3	13	38.5	4	25.0	8	7	3	2.38	2.83			

Table 7.

Households and Families: 2010—Con.

[For information on confidentiality protection, nonsampling error, and definitions, see Selected Appendixes at <www.census.gov/prod/cen2010/cph-1-a.pdf>]

State County County Subdivision Place	Total households	Family households						Nonfamily households			Average size	
		Total		Husband-wife family		Female householder, no husband present		Total	Householder living alone		House- holds	Families
		Number	Percent with own children under 18 years	Number	Percent with own children under 18 years	Number	Percent with own children under 18 years		Total	65 years and over		
Cochise County—Con.												
Sierra Vista CCD—Con.												
Tombstone city.....	663	369	22.8	278	18.3	66	33.3	294	251	123	2.08	2.69
Whetstone CDP.....	1,055	705	34.5	564	30.9	81	50.6	350	267	111	2.48	2.96
Willcox CCD.....	4,182	2,808	38.4	2,136	33.0	437	55.6	1,374	1,128	493	2.50	3.02
Willcox city.....	1,421	938	51.2	595	46.2	240	61.3	483	390	148	2.62	3.20
Coconino County.....	46,711	29,656	44.5	21,005	40.4	5,947	55.3	17,055	11,467	2,730	2.69	3.26
Flagstaff CCD.....	32,493	19,474	45.3	14,419	40.1	3,409	61.7	13,019	8,205	1,790	2.51	3.04
Doney Park CDP.....	1,764	1,408	45.7	1,158	43.5	160	59.4	356	250	48	3.04	3.36
Flagstaff city.....	22,836	12,906	49.8	8,969	44.5	2,697	64.4	9,930	5,852	1,124	2.53	3.09
Fort Valley CDP.....	283	224	43.8	197	42.1	18	50.0	59	38	8	2.75	3.01
Kachina Village CDP.....	1,039	685	44.4	519	38.9	109	55.0	354	248	39	2.52	2.98
Mountainaire CDP.....	486	287	40.8	236	39.8	30	36.7	199	144	19	2.30	2.87
Munds Park CDP.....	310	187	19.3	168	15.5	10	60.0	123	103	46	2.04	2.55
Parks CDP (part).....	0	0	(X)	0	(X)	0	(X)	0	0	0	0.00	0.00
Sedona city (part).....	1,491	825	18.3	701	13.7	81	44.4	666	516	233	1.91	2.36
Winslow West CDP (part).....	26	21	61.9	5	60.0	12	50.0	5	5	2	3.04	3.24
Havasupai CCD.....	100	83	41.0	33	54.5	36	30.6	17	13	2	4.55	4.81
Supai CDP.....	43	35	45.7	15	53.3	14	35.7	8	7	1	4.84	5.34
Hopi CCD.....	34	19	15.8	13	15.4	1	0.0	15	12	8	2.50	3.47
Hualapai CCD.....	2	1	100.0	0	(X)	0	(X)	1	1	0	3.00	4.00
Kaibab Plateau CCD.....	849	513	33.3	427	32.3	62	41.9	336	286	83	2.32	3.01
Fredonia town.....	488	335	41.2	274	42.3	42	38.1	153	132	52	2.69	3.31
Tuba City CCD.....	8,984	6,972	46.3	4,081	46.5	2,079	46.2	2,012	1,668	530	3.52	4.04
Bitter Springs CDP.....	113	98	53.1	50	66.0	37	37.8	15	15	6	4.00	4.35
Cameron CDP.....	249	190	31.6	93	35.5	81	29.6	59	48	11	3.55	4.16
Kaibito CDP.....	351	313	59.1	182	65.4	99	52.5	38	36	13	4.34	4.62
LeChee CDP.....	332	282	46.8	174	50.0	89	42.7	50	41	8	4.35	4.78
Leupp CDP.....	232	203	41.9	117	40.2	68	39.7	29	23	9	4.10	4.38
Moenkopi CDP.....	253	208	30.3	94	31.9	84	26.2	45	36	14	3.81	4.24
Page city.....	2,518	1,822	49.6	1,308	43.7	325	66.2	696	522	194	2.87	3.32
Tolani Lake CDP.....	72	59	50.8	26	61.5	26	34.6	13	11	7	3.89	4.34
Tonalea CDP.....	122	113	42.5	58	50.0	43	39.5	9	7	3	4.50	4.65
Tuba City CDP.....	2,249	1,796	48.8	906	50.4	671	48.4	453	390	70	3.81	4.31
Williams CCD.....	4,249	2,594	35.9	2,032	31.4	360	52.5	1,655	1,282	317	2.32	2.89
Grand Canyon Village CDP.....	761	310	36.8	243	31.3	47	59.6	451	336	22	1.91	2.73
Parks CDP (part).....	534	354	26.6	312	23.1	23	47.8	180	144	43	2.22	2.68
Tusayan CDP.....	231	91	62.6	67	61.2	8	75.0	140	87	5	2.29	3.35
Valle CDP.....	338	198	52.0	144	41.0	35	77.1	140	111	24	2.46	3.13
Williams city.....	1,168	785	42.9	543	40.3	168	50.0	383	307	107	2.59	3.13
Gila County.....	22,000	14,294	30.9	10,694	25.2	2,446	47.3	7,706	6,439	3,192	2.39	2.94
Fort Apache CCD.....	422	348	44.8	175	50.3	127	37.0	74	56	17	3.98	4.32
Canyon Day CDP.....	298	247	43.7	121	47.9	95	37.9	51	40	12	4.06	4.36
Carrizo CDP.....	34	28	46.4	11	63.6	13	38.5	6	2	1	3.74	4.04
Cedar Creek CDP.....	78	67	50.7	40	55.0	17	35.3	11	9	2	4.08	4.43
Globe-Miami CCD.....	7,253	4,665	35.8	3,263	29.6	930	50.4	2,588	2,177	1,012	2.42	2.98
Central Heights-Midland City CDP.....	1,037	688	37.2	468	32.7	141	47.5	349	300	152	2.44	2.97
Claypool CDP.....	616	403	36.2	261	28.7	85	45.9	213	169	84	2.50	3.03
Copper Hill CDP.....	47	41	17.1	36	16.7	3	0.0	6	4	2	2.30	2.39
Globe city.....	2,908	1,820	38.7	1,270	32.4	388	54.6	1,088	901	402	2.44	3.04
Icehouse Canyon CDP.....	246	185	35.1	133	30.1	37	40.5	61	53	25	2.75	3.12
Miami town.....	749	472	36.9	285	30.5	128	46.1	277	243	116	2.45	3.07
Pinal CDP.....	172	121	42.1	91	37.4	20	60.0	51	39	14	2.55	3.04
Roosevelt CDP.....	11	8	12.5	7	0.0	0	(X)	3	3	1	1.82	2.13
Six Shooter Canyon CDP.....	398	288	36.8	219	30.6	41	53.7	110	99	42	2.56	2.98
Top-of-the-World CDP (part).....	0	0	(X)	0	(X)	0	(X)	0	0	0	0.00	0.00
Wheatfields CDP.....	354	208	30.8	148	24.3	35	51.4	146	122	62	2.22	2.85
Payson CCD.....	10,876	6,933	25.9	5,691	20.6	853	48.7	3,943	3,310	1,724	2.16	2.64
Bear Flat CDP.....	9	6	16.7	5	0.0	1	100.0	3	2	1	2.00	2.33
Beaver Valley CDP.....	101	70	27.1	59	22.0	2	50.0	31	24	11	2.29	2.70
Christopher Creek CDP.....	91	43	7.0	39	2.6	2	0.0	48	42	16	1.71	2.23
East Verde Estates CDP.....	84	50	20.0	43	14.0	5	40.0	34	26	9	2.02	2.50
Flowing Springs CDP.....	19	14	7.1	13	7.7	1	0.0	5	4	2	2.21	2.57
Freedom Acres CDP.....	40	25	20.0	18	16.7	6	33.3	15	13	5	2.10	2.60
Geronimo Estates CDP.....	25	20	30.0	17	23.5	2	50.0	5	4	2	2.40	2.70
Hunter Creek CDP.....	21	19	5.3	17	5.9	2	0.0	2	2	1	2.29	2.42
Kohls Ranch CDP.....	23	15	26.7	14	21.4	1	100.0	8	7	3	2.00	2.47
Mead Ranch CDP.....	19	9	33.3	6	33.3	2	50.0	10	8	4	2.00	2.67
Mesa del Caballo CDP.....	314	218	32.6	169	30.2	30	46.7	96	76	32	2.44	2.89
Oxbow Estates CDP.....	108	55	36.4	45	37.8	6	16.7	53	49	22	2.01	2.76
Payson town.....	6,860	4,379	27.5	3,491	21.5	632	50.5	2,481	2,087	1,154	2.18	2.66
Pine CDP.....	994	635	15.1	571	12.6	41	24.4	359	299	140	1.97	2.39
Round Valley CDP.....	195	143	34.3	127	30.7	7	57.1	52	44	20	2.43	2.85
Rye CDP.....	41	20	40.0	16	31.3	4	75.0	21	20	10	1.80	2.50
Star Valley town.....	1,063	639	29.7	538	25.7	62	56.5	424	353	173	2.17	2.75
Strawberry CDP.....	489	316	14.2	279	10.4	23	39.1	173	142	73	1.97	2.34
Tonto Village CDP.....	98	73	41.1	62	37.1	11	63.6	25	22	12	2.61	3.07
Washington Park CDP.....	39	24	4.2	23	0.0	0	(X)	15	10	5	1.79	2.08
Whispering Pines CDP.....	63	43	20.9	33	15.2	3	0.0	20	18	8	2.35	2.84

Table 7.
Households and Families: 2010—Con.

[For information on confidentiality protection, nonsampling error, and definitions, see Selected Appendixes at <www.census.gov/prod/cen2010/cph-1-a.pdf>]

State County County Subdivision Place	Total households	Family households						Nonfamily households			Average size				
		Total		Husband-wife family		Female householder, no husband present		Total	Householder living alone		House- holds	Families			
		Number	Percent with own children under 18 years	Number	Percent with own children under 18 years	Number	Percent with own children under 18 years		Total	65 years and over					
Gila County—Con.															
San Carlos CCD.....	1,261	1,030	48.9	519	54.7	365	44.4	231	191	54	4.19	4.60			
Cutter CDP.....	20	17	64.7	6	66.7	8	62.5	3	2	2	3.70	3.82			
East Globe CDP.....	55	51	54.9	29	51.7	14	57.1	4	4	2	4.11	4.29			
Peridot CDP (part).....	101	75	49.3	44	45.5	24	45.8	26	21	3	3.73	4.44			
San Carlos CDP.....	923	765	48.9	371	56.9	290	42.8	158	136	33	4.37	4.76			
Tonto Basin CCD.....	1,684	981	19.4	825	15.3	91	39.6	703	576	315	1.99	2.48			
Deer Creek CDP.....	105	63	23.8	54	20.4	5	20.0	42	32	20	2.06	2.49			
Gisela CDP.....	243	150	36.7	114	32.5	22	36.4	93	74	32	2.35	2.93			
Haigler Creek CDP.....	14	5	0.0	5	0.0	0	(X)	9	9	5	1.36	2.00			
Jakes Corner CDP.....	53	15	6.7	12	8.3	2	0.0	38	33	18	1.43	2.13			
Rock House CDP.....	29	13	23.1	10	10.0	2	100.0	16	12	4	1.72	2.15			
Tonto Basin CDP.....	759	451	12.0	392	8.2	36	36.1	308	254	152	1.88	2.29			
Young CDP.....	320	193	25.4	163	22.1	15	60.0	127	107	63	2.08	2.65			
Winkelman CCD.....	504	337	28.8	221	25.3	80	33.8	167	129	70	2.66	3.24			
Dripping Springs CDP.....	93	65	32.3	50	36.0	9	22.2	28	21	9	2.53	3.03			
El Capitan CDP.....	18	12	8.3	11	9.1	0	(X)	6	4	1	2.06	2.42			
Hayden town (part).....	236	163	30.7	98	25.5	50	32.0	73	61	34	2.81	3.39			
Winkelman town (part).....	136	86	25.6	54	18.5	19	42.1	50	39	24	2.60	3.28			
Graham County.....	11,120	8,188	46.5	5,777	43.0	1,728	54.9	2,932	2,415	1,040	3.01	3.50			
Bonita-Klondyke CCD.....	390	257	40.1	217	36.9	24	50.0	133	117	34	2.44	3.01			
Swift Trail Junction CDP (part).....	135	104	50.0	85	47.1	11	54.5	31	29	7	2.93	3.32			
Pima CCD.....	1,409	1,123	45.2	879	42.4	169	60.4	286	249	126	3.05	3.45			
Bryce CDP.....	55	42	57.1	35	60.0	5	60.0	13	13	7	3.18	3.81			
Central CDP (part).....	11	11	54.5	9	55.6	1	100.0	0	0	0	4.45	4.36			
Fort Thomas CDP.....	154	97	27.8	78	26.9	11	27.3	57	46	24	2.43	3.03			
Pima town.....	749	623	48.0	467	44.8	110	63.6	126	113	60	3.19	3.52			
Safford CCD.....	8,262	5,916	45.9	4,285	42.0	1,139	56.0	2,346	1,917	844	2.84	3.34			
Cactus Flats CDP.....	516	375	44.5	295	39.7	55	60.0	141	108	37	2.94	3.41			
Central CDP (part).....	178	146	51.4	131	51.1	9	44.4	32	28	21	3.35	3.76			
Safford city.....	3,385	2,358	47.9	1,557	42.5	591	58.5	1,027	880	395	2.75	3.31			
San Jose CDP.....	172	128	46.9	87	47.1	27	37.0	44	33	12	2.94	3.37			
Solomon CDP.....	147	118	31.4	86	30.2	23	26.1	29	24	11	2.90	3.23			
Swift Trail Junction CDP (part).....	453	328	50.0	241	43.6	54	74.1	125	100	30	2.75	3.20			
Thatcher town.....	1,606	1,121	45.2	863	43.8	182	52.7	485	348	160	2.88	3.34			
San Carlos CCD.....	1,059	892	53.4	396	58.1	396	49.7	167	132	36	4.50	4.78			
Bylas CDP.....	445	369	50.7	169	58.6	166	44.6	76	63	17	4.41	4.79			
Peridot CDP (part).....	232	180	43.9	88	44.3	61	39.3	52	38	9	4.19	4.71			
Greenlee County.....	3,188	2,152	46.8	1,579	42.5	306	54.9	1,036	887	272	2.64	3.21			
Clifton CCD.....	2,165	1,451	51.8	1,039	47.4	205	56.6	714	615	148	2.69	3.28			
Clifton town.....	1,185	808	55.4	541	51.0	143	60.1	377	316	97	2.77	3.33			
Morenci CDP.....	562	344	61.0	253	58.1	31	61.3	218	191	5	2.65	3.44			
Duncan CCD.....	1,023	701	36.7	540	33.0	101	51.5	322	272	124	2.53	3.07			
Duncan town.....	289	184	41.3	114	36.0	46	56.5	105	89	36	2.41	2.97			
Franklin CDP.....	41	20	40.0	13	38.5	4	0.0	21	20	10	2.24	3.45			
York CDP.....	219	158	38.0	132	32.6	15	73.3	61	51	27	2.54	3.03			
La Paz County.....	9,198	5,584	25.4	4,346	18.9	866	48.6	3,614	2,957	1,613	2.19	2.72			
Parker CCD.....	9,198	5,584	25.4	4,346	18.9	866	48.6	3,614	2,957	1,613	2.19	2.72			
Alamo Lake CDP.....	16	9	0.0	9	0.0	0	(X)	7	7	4	1.56	2.00			
Bluewater CDP.....	343	196	22.4	142	15.5	35	37.1	147	118	72	2.11	2.63			
Bouse CDP.....	547	303	10.9	263	6.1	33	42.4	244	209	138	1.82	2.30			
Brenda CDP.....	387	251	2.4	247	1.6	2	100.0	136	112	91	1.75	2.05			
Cibola CDP.....	122	65	33.8	50	30.0	9	55.6	57	47	23	2.05	2.72			
Cienega Springs CDP.....	913	461	25.2	342	17.3	89	50.6	452	362	142	1.97	2.58			
Ehrenberg CDP.....	645	345	42.9	236	40.7	75	46.7	300	239	100	2.28	3.04			
La Paz Valley CDP.....	370	248	5.2	237	4.2	9	22.2	122	100	69	1.89	2.23			
Parker town.....	973	714	45.2	468	41.7	185	51.4	259	207	62	2.93	3.37			
Parker Strip CDP.....	377	209	7.2	188	5.3	14	0.0	168	139	79	1.76	2.19			
Poston CDP.....	81	63	74.6	28	71.4	18	83.3	18	12	4	3.51	3.79			
Quartzsite town.....	2,027	1,091	10.4	994	7.4	68	42.6	936	783	505	1.77	2.26			
Salome CDP.....	743	494	15.6	432	10.9	38	50.0	249	207	135	2.06	2.46			
Sunwest CDP.....	7	5	0.0	4	0.0	0	(X)	2	2	1	2.14	2.40			
Utting CDP.....	64	43	11.6	40	12.5	2	0.0	21	17	11	1.97	2.35			
Vicksburg CDP.....	285	180	19.4	157	16.6	18	38.9	105	83	50	2.09	2.49			
Wenden CDP.....	281	182	40.1	123	40.7	38	36.8	99	85	37	2.58	3.23			
Maricopa County.....	1,411,583	932,814	47.6	675,057	44.0	175,551	58.6	478,769	365,212	116,734	2.67	3.25			
Buckeye CCD.....	19,265	15,385	55.4	11,851	53.8	2,188	62.5	3,880	2,913	702	3.23	3.57			
Arlington CDP.....	73	54	35.2	44	34.1	7	57.1	19	17	5	2.66	3.15			
Buckeye town (part).....	13,291	10,631	59.6	8,036	58.0	1,659	66.5	2,660	1,981	434	3.27	3.62			
Gila Bend town (part).....	0	0	(X)	0	(X)	0	(X)	0	0	0	0.00	0.00			
Surprise city (part).....	1	1	100.0	0	(X)	1	100.0	0	0	0	4.00	4.00			
Tonopah CDP.....	29	16	31.3	15	33.3	1	0.0	13	11	3	2.07	2.75			
Wintersburg CDP.....	89	23	34.8	16	43.8	7	14.3	66	64	4	1.53	2.83			
Chandler CCD.....	137,797	101,189	53.4	80,688	51.4	13,978	62.4	36,608	27,418	7,451	2.82	3.28			
Chandler city (part).....	76,871	54,085	53.8	41,226	51.7	8,853	61.7	22,786	16,966	3,728	2.74	3.25			
Gilbert town (part).....	37,413	29,423	60.5	24,062	59.1	3,629	67.9	7,990	5,689	958	3.04	3.42			
Mesa city (part).....	545	389	70.2	245	66.9	114	80.7	156	80	1	2.96	3.41			

Table 7.
Households and Families: 2010—Con.

[For information on confidentiality protection, nonsampling error, and definitions, see Selected Appendixes at <www.census.gov/prod/cen2010/cph-1-a.pdf>]

State County County Subdivision Place	Total households	Family households						Nonfamily households			Average size	
		Total		Husband-wife family		Female householder, no husband present		Total	Householder living alone		House- holds	Families
		Number	Percent with own children under 18 years	Number	Percent with own children under 18 years	Number	Percent with own children under 18 years		Total	65 years and over		
Mohave County—Con.												
Bullhead City CCD—Con.												
Willow Valley CDP.....	508	312	17.3	244	14.8	31	19.4	196	151	86	2.09	2.49
Kingman CCD.....	27,472	17,755	33.2	13,055	27.1	3,084	49.9	9,717	7,616	3,497	2.38	2.86
Antares CDP.....	66	32	12.5	28	10.7	2	0.0	34	23	11	1.91	2.50
Bullhead City city (part).....	2	1	0.0	1	0.0	0	(X)	1	1	0	1.50	2.00
Chloride CDP.....	164	62	1.6	55	1.8	6	0.0	102	83	51	1.65	2.35
Clacks Canyon CDP.....	69	53	28.3	42	23.8	8	50.0	16	15	8	2.51	2.75
Crozier CDP.....	8	4	0.0	4	0.0	0	(X)	4	4	2	1.50	2.00
Dolan Springs CDP.....	1,007	539	20.6	409	16.1	89	34.8	468	388	223	2.02	2.59
Golden Valley CDP (part).....	3,472	2,228	23.4	1,718	18.9	295	38.3	1,244	949	404	2.33	2.78
Grand Canyon West CDP.....	2	0	(X)	0	(X)	0	(X)	2	2	1	1.00	0.00
Hackberry CDP.....	31	25	12.0	23	13.0	1	0.0	6	5	1	2.19	2.40
Katherine CDP.....	57	29	13.8	25	16.0	3	0.0	28	23	11	1.81	2.38
Kingman city.....	11,217	7,301	40.4	5,341	34.3	1,317	55.8	3,916	3,129	1,435	2.44	2.95
Lazy Y U CDP.....	169	147	21.8	138	19.6	2	50.0	22	16	4	2.53	2.68
McConico CDP.....	36	14	35.7	4	0.0	7	42.9	22	20	7	1.78	2.50
Meadview CDP.....	656	400	10.5	355	7.3	28	35.7	256	217	115	1.87	2.27
New Kingman-Butler CDP.....	4,991	3,172	36.3	2,070	28.8	734	51.0	1,819	1,383	679	2.43	2.89
Peach Springs CDP.....	298	233	48.5	83	53.0	112	46.4	65	48	11	3.54	3.90
Pine Lake CDP.....	70	50	12.0	45	8.9	3	33.3	20	13	5	1.97	2.14
Pinion Pines CDP.....	80	58	27.6	48	25.0	6	50.0	22	17	6	2.33	2.67
So-Hi CDP.....	207	137	22.6	109	18.3	18	27.8	70	48	24	2.30	2.67
Truxton CDP.....	51	34	35.3	24	33.3	7	57.1	17	12	6	2.63	3.09
Valentine CDP.....	13	7	57.1	3	66.7	3	33.3	6	4	3	2.92	3.86
Valle Vista CDP.....	759	551	16.7	492	13.2	36	47.2	208	155	67	2.18	2.46
White Hills CDP.....	162	84	19.0	66	12.1	13	46.2	78	66	23	1.99	2.55
Lake Havasu City CCD.....	25,390	16,656	28.7	13,233	22.7	2,183	52.1	8,734	6,872	3,470	2.24	2.66
Crystal Beach CDP.....	131	72	33.3	48	27.1	15	46.7	59	48	20	2.11	2.65
Desert Hills CDP.....	1,084	679	18.6	555	14.2	80	40.0	405	328	162	2.06	2.49
Lake Havasu City city.....	23,168	15,304	29.5	12,135	23.3	2,039	53.2	7,864	6,161	3,157	2.26	2.68
Topock CDP (part).....	3	1	0.0	0	(X)	1	0.0	2	2	1	1.33	2.00
Wikieup CDP.....	64	33	36.4	28	32.1	1	0.0	31	28	9	2.08	2.88
Yucca CDP.....	62	38	31.6	26	26.9	5	20.0	24	22	9	2.03	2.55
North Mohave CCD.....	2,602	2,020	52.4	1,630	50.1	248	62.9	587	481	209	4.16	4.80
Beaver Dam CDP.....	814	574	27.7	479	23.0	61	52.5	240	205	97	2.41	2.84
Cane Beds CDP.....	142	106	48.1	84	52.4	9	22.2	36	31	14	3.15	3.75
Centennial Park CDP.....	207	187	81.3	127	83.5	40	67.5	20	17	3	6.11	6.27
Colorado City town.....	575	528	91.5	428	93.9	65	86.2	47	37	5	8.38	8.53
Kalibab CDP.....	44	27	55.6	10	40.0	15	66.7	17	15	6	2.82	3.78
Littlefield CDP.....	109	84	34.5	71	32.4	10	60.0	25	21	7	2.83	3.23
Moccasin CDP.....	30	26	26.9	18	16.7	7	42.9	4	4	1	2.97	3.15
Scenic CDP.....	618	448	31.9	389	29.0	30	43.3	170	129	68	2.66	3.09
Navajo County.....	35,658	25,923	42.7	17,524	38.7	6,097	51.7	9,735	8,213	3,012	2.95	3.50
Fort Apache CCD.....	2,747	2,277	51.7	1,080	52.4	928	53.3	470	358	65	4.05	4.37
Cibecue CDP.....	419	348	52.9	161	49.7	147	59.2	71	53	5	4.09	4.37
East Fork CDP.....	149	128	44.5	47	48.9	60	45.0	21	13	3	4.69	4.84
Fort Apache CDP.....	46	36	38.9	24	41.7	8	37.5	10	6	2	3.11	3.53
Hondah CDP.....	211	177	59.9	91	64.8	62	56.5	34	23	3	3.85	4.16
McNary CDP (part).....	2	0	(X)	0	(X)	0	(X)	2	1	1	1.50	0.00
North Fork CDP.....	364	310	48.1	179	46.9	97	49.5	54	45	11	3.89	4.16
Rainbow City CDP.....	223	192	49.0	88	52.3	85	47.1	31	25	4	4.34	4.60
Seven Mile CDP.....	166	147	49.7	78	60.3	56	35.7	19	11	2	4.26	4.39
Turkey Creek CDP.....	71	56	39.3	34	44.1	18	33.3	15	15	1	4.14	4.82
Whiteriver CDP.....	1,007	819	54.3	350	52.9	369	58.0	188	143	29	4.04	4.39
Hopi CCD.....	2,041	1,501	40.2	687	40.6	635	40.9	540	470	142	3.41	4.04
First Mesa CDP.....	438	342	35.7	147	36.7	152	36.2	96	75	28	3.55	4.00
Hard Rock CDP (part).....	0	0	(X)	0	(X)	0	(X)	0	0	0	0.00	0.00
Hotevilla-Bacavi CDP.....	294	220	36.8	103	36.9	94	35.1	74	66	31	3.26	3.85
Jeddito CDP.....	88	63	50.8	33	39.4	22	63.6	25	23	5	3.33	4.06
Keams Canyon CDP.....	104	70	45.7	40	32.5	25	60.0	34	27	4	2.92	3.49
Kykotsmvi Village CDP.....	252	166	33.1	74	36.5	78	32.1	86	80	23	2.96	3.78
Low Mountain CDP (part).....	13	7	42.9	3	0.0	3	66.7	6	5	1	3.69	5.57
Second Mesa CDP.....	247	192	42.2	90	46.7	78	43.6	55	48	10	3.89	4.47
Shongopovi CDP.....	204	167	46.1	59	50.8	88	45.5	37	32	12	4.07	4.44
Indian Wells CCD.....	1,944	1,524	42.1	822	45.1	521	38.8	420	373	127	3.56	4.12
Dilkon CDP.....	292	256	50.8	124	52.4	109	49.5	36	26	5	4.05	4.27
Greasewood CDP.....	142	108	55.6	59	62.7	34	47.1	34	27	7	3.85	4.52
Indian Wells CDP.....	61	56	48.2	41	48.8	13	46.2	5	5	3	4.18	4.41
Seba Dalkai CDP.....	48	25	28.0	19	26.3	5	40.0	23	22	7	2.83	4.48
Tees Toh CDP.....	118	90	44.4	54	53.7	26	34.6	28	27	10	3.80	4.57
Whitecone CDP.....	225	184	44.0	104	48.1	57	36.8	41	40	13	3.63	4.10
Kayenta CCD.....	2,899	2,234	50.4	1,273	52.5	706	49.9	665	591	157	3.50	4.10
Chilchibito CDP.....	135	109	56.0	61	52.5	33	63.6	26	25	9	3.75	4.30
Kayenta CDP.....	1,375	1,123	57.2	608	59.5	409	55.7	252	215	41	3.76	4.22
Oljato-Monument Valley CDP.....	35	31	54.8	22	72.7	5	20.0	4	4	2	4.40	4.77
Shonto CDP.....	175	125	52.0	72	52.8	40	57.5	50	43	9	3.38	4.18
Pinon CCD.....	2,109	1,535	48.4	788	51.0	557	46.5	574	534	170	3.44	4.22
Hard Rock CDP (part).....	28	20	55.0	10	70.0	8	50.0	8	8	4	3.36	4.10
Low Mountain CDP (part).....	176	141	48.9	71	43.7	46	60.9	35	29	12	4.03	4.60

Table 7.
Households and Families: 2010—Con.

[For information on confidentiality protection, nonsampling error, and definitions, see Selected Appendixes at <www.census.gov/prod/cen2010/cph-1-a.pdf>]

State County County Subdivision Place	Total households	Family households						Nonfamily households			Average size	
		Total		Husband-wife family		Female householder, no husband present		Total	Householder living alone		House- holds	Families
		Number	Percent with own children under 18 years	Number	Percent with own children under 18 years	Number	Percent with own children under 18 years		Total	65 years and over		
Navajo County—Con.												
Pinon CCD—Con.												
Pinon CDP.....	256	197	50.8	111	54.1	65	49.2	59	51	5	3.53	4.14
Snowflake CCD.....	18,231	12,843	37.6	10,339	33.3	1,662	56.1	5,388	4,477	1,862	2.56	3.06
Clay Springs CDP.....	124	91	54.9	67	50.7	19	68.4	33	30	11	3.23	3.92
Heber-Overgaard CDP.....	1,236	814	24.4	678	20.9	90	42.2	422	360	186	2.28	2.79
Lake of the Woods CDP.....	1,607	1,093	40.2	815	33.9	187	63.1	514	418	152	2.54	3.07
Linden CDP.....	1,001	785	29.7	674	26.3	62	50.0	216	173	66	2.59	2.91
Pinedale CDP.....	186	135	33.3	116	33.6	11	18.2	51	42	16	2.62	3.10
Pinetop Country Club CDP.....	805	558	24.9	495	20.4	40	60.0	247	205	87	2.23	2.64
Pinetop-Lakeside town.....	1,707	1,182	39.8	934	34.5	158	60.1	525	433	171	2.50	2.96
Show Low city.....	4,368	2,912	38.4	2,226	32.1	492	59.6	1,456	1,207	503	2.42	2.94
Snowflake town.....	1,739	1,394	50.1	1,148	48.3	163	61.3	345	299	128	3.19	3.60
Taylor town.....	1,294	1,046	51.4	835	47.9	125	63.2	248	208	90	3.18	3.57
Wagon Wheel CDP.....	680	434	41.2	354	38.1	51	47.1	246	209	110	2.43	3.08
White Mountain Lake CDP.....	922	590	32.2	455	30.1	88	40.9	332	264	112	2.39	2.95
Woodruff CDP (part).....	20	19	52.6	17	47.1	1	100.0	1	1	0	4.10	4.26
Winslow-Holbrook CCD.....	5,687	4,009	48.3	2,535	41.7	1,088	60.0	1,678	1,410	489	2.82	3.35
Holbrook city.....	1,636	1,126	48.4	705	42.4	312	57.7	510	405	138	2.84	3.39
Joseph City CDP.....	430	347	52.7	261	49.8	60	65.0	83	75	25	3.22	3.67
Sun Valley CDP.....	88	56	35.7	37	32.4	13	46.2	32	27	9	2.85	3.66
Winslow city.....	2,914	2,048	48.6	1,210	40.2	624	61.2	866	737	256	2.79	3.30
Winslow West CDP (part).....	109	90	66.7	46	54.3	32	84.4	19	14	4	3.29	3.58
Woodruff CDP (part).....	45	30	33.3	25	32.0	2	50.0	15	15	6	2.42	3.10
Pima County.....	388,660	243,167	41.9	172,857	36.7	49,739	55.6	145,493	113,561	39,117	2.46	3.06
Ajo CCD.....	1,629	942	25.8	706	21.8	172	39.5	687	583	289	2.15	2.79
Ajo CDP.....	1,512	891	26.3	663	22.0	168	39.9	621	525	262	2.18	2.79
Why CDP (part).....	91	42	7.1	35	8.6	3	0.0	49	43	24	1.75	2.48
Arivaca CCD.....	31,704	22,271	36.2	17,493	31.2	3,287	54.4	9,433	7,854	4,527	2.56	3.05
Arivaca CDP.....	356	195	17.4	154	13.6	20	25.0	161	144	61	1.93	2.55
Arivaca Junction CDP.....	337	262	46.6	194	44.8	49	51.0	75	53	25	3.23	3.68
Drexel Heights CDP (part).....	4,723	3,804	53.4	2,490	49.8	885	60.8	919	681	202	3.35	3.66
Green Valley CDP (part).....	11,947	6,861	2.1	6,411	1.2	337	14.8	5,086	4,514	3,552	1.67	2.07
Sahuarita town (part).....	7,066	5,540	57.6	4,526	54.8	709	70.0	1,526	1,171	335	2.95	3.32
Three Points CDP (part).....	1,755	1,223	34.3	893	29.0	198	46.0	532	409	130	2.76	3.25
Valencia West CDP.....	2,893	2,321	55.1	1,657	51.9	427	61.4	572	423	82	3.23	3.54
Marana CCD.....	12,467	8,971	40.5	6,607	36.5	1,508	52.1	3,496	2,676	884	2.72	3.15
Avra Valley CDP.....	2,177	1,585	39.6	1,136	35.2	289	50.9	592	453	132	2.78	3.17
Marana town (part).....	1,754	1,386	56.4	1,041	54.9	238	62.2	368	286	80	3.01	3.36
Nelson CDP.....	89	66	39.4	44	34.1	16	37.5	23	16	4	2.91	3.29
Picture Rocks CDP (part).....	3,689	2,570	36.9	1,868	31.5	442	52.5	1,119	859	263	2.59	3.03
Rillito CDP.....	37	24	33.3	8	12.5	13	38.5	13	11	6	2.62	3.25
Three Points CDP (part).....	278	184	33.2	115	21.7	47	70.2	94	80	23	2.63	3.21
Tucson Estates CDP (part).....	3,325	2,389	36.9	1,821	33.3	345	42.9	936	714	287	2.68	3.12
Tohono O'odnam Nation CCD.....	1,932	1,433	39.4	396	36.1	745	40.1	499	405	114	3.59	4.08
Ak Chin CDP.....	9	8	50.0	5	60.0	2	50.0	1	1	0	3.33	3.50
Ali Chuk CDP.....	43	29	51.7	5	60.0	14	35.7	14	11	4	3.74	4.66
Ali Chukson CDP.....	38	28	46.4	7	71.4	15	46.7	10	8	1	3.47	3.75
Ali Molina CDP.....	24	16	50.0	3	0.0	6	66.7	8	6	2	2.96	3.50
Anegam CDP.....	38	28	35.7	10	30.0	16	31.3	10	9	4	3.97	4.61
Charco CDP.....	17	10	40.0	0	(X)	7	28.6	7	4	1	3.06	3.80
Chiawuli Tak CDP.....	19	18	27.8	4	50.0	10	20.0	1	1	0	4.11	3.89
Comobabi CDP.....	3	2	0.0	1	0.0	1	0.0	1	0	0	2.67	3.00
Cowlic CDP.....	30	25	56.0	6	66.7	13	61.5	5	3	0	4.50	4.56
Gu Oidak CDP.....	67	42	38.1	6	33.3	27	40.7	25	22	5	2.81	3.48
Haivana Nakya CDP.....	26	17	52.9	2	50.0	11	54.5	9	6	0	3.69	4.53
Ko Vaya CDP.....	15	12	41.7	5	20.0	4	75.0	3	3	0	3.07	3.17
Maish Vaya CDP.....	41	33	21.2	12	16.7	13	38.5	8	7	5	3.85	3.94
Nolic CDP.....	13	9	55.6	2	0.0	6	66.7	4	4	4	2.85	3.22
Pisinemo CDP.....	80	66	36.4	14	35.7	37	45.9	14	9	4	4.01	4.24
San Miguel CDP.....	55	41	51.2	9	66.7	22	40.9	14	10	2	3.58	4.12
Santa Rosa CDP.....	163	129	31.0	54	31.5	47	31.9	34	27	8	3.85	4.30
Sells CDP.....	616	486	42.0	115	35.7	284	41.9	130	103	23	3.83	4.14
South Komelik CDP.....	37	26	30.8	9	33.3	12	8.3	11	10	3	3.00	3.58
Topawa CDP.....	95	69	24.6	16	31.3	42	16.7	26	22	11	3.15	3.67
Ventana CDP.....	15	7	71.4	2	100.0	5	60.0	8	6	1	3.27	4.86
Wahak Hotrontk CDP.....	33	22	36.4	6	16.7	11	45.5	11	11	2	3.45	4.50
Why CDP (part).....	5	3	0.0	3	0.0	0	(X)	2	2	1	1.60	2.00
Tucson CCD.....	340,928	209,550	42.6	147,655	37.4	44,027	56.1	131,378	102,043	33,303	2.44	3.05
Casas Adobes CDP.....	28,096	17,573	38.9	13,294	34.7	3,002	51.6	10,523	8,349	3,253	2.34	2.91
Catalina CDP.....	2,998	2,114	33.7	1,621	30.4	344	44.5	884	698	293	2.50	2.94
Catalina Foothills CDP.....	23,493	14,974	31.4	12,975	28.1	1,404	53.6	8,519	7,260	2,934	2.15	2.67
Corona de Tucson CDP.....	2,016	1,621	50.6	1,405	46.7	139	78.4	395	298	69	2.81	3.12
Drexel Heights CDP (part).....	4,101	2,987	41.8	2,077	37.1	631	54.7	1,114	879	367	2.90	3.39
Elephant Head CDP.....	233	172	27.9	156	25.0	11	63.6	61	44	17	2.63	3.04
Flowing Wells CDP.....	6,643	4,023	42.5	2,477	38.9	1,098	48.6	2,620	2,110	966	2.47	3.11
Green Valley CDP (part).....	794	402	11.9	391	11.0	8	37.5	392	376	360	1.67	2.29
Littleton CDP.....	255	199	50.8	135	50.4	46	50.0	56	54	17	3.42	3.93
Marana town (part).....	11,319	8,553	41.6	7,262	38.4	869	60.0	2,766	2,161	766	2.58	2.94
Oro Valley town.....	17,804	12,520	33.1	10,854	29.5	1,220	55.4	5,284	4,472	2,238	2.30	2.74

Table 7.

Households and Families: 2010—Con.

[For information on confidentiality protection, nonsampling error, and definitions, see Selected Appendixes at <www.census.gov/prod/cen2010/cph-1-a.pdf>]

State County County Subdivision Place	Total households	Family households						Nonfamily households			Average size	
		Total		Husband-wife family		Female householder, no husband present		Total	Householder living alone		House- holds	Families
		Number	Percent with own children under 18 years	Number	Percent with own children under 18 years	Number	Percent with own children under 18 years		Total	65 years and over		
Pima County—Con.												
Tucson CCD—Con.												
Picture Rocks CDP (part).....	0	0	(X)	0	(X)	0	(X)	0	0	0	0.00	0.00
Pima Two CDP.....	280	212	27.4	167	22.2	26	50.0	68	61	22	2.44	2.76
Rincon Valley CDP.....	1,896	1,534	39.0	1,377	36.7	99	59.6	362	277	93	2.71	3.00
Sahuarita town (part).....	1,954	1,579	18.0	1,483	15.4	60	51.7	375	297	129	2.22	2.43
South Tucson city.....	1,827	1,158	49.4	547	46.4	439	53.3	669	518	169	2.93	3.67
Summerhaven CDP.....	21	11	18.2	11	18.2	0	(X)	10	9	0	1.90	2.64
Summit CDP.....	1,498	1,191	58.9	798	58.0	275	64.4	307	236	74	3.58	4.01
Tanque Verde CDP.....	6,722	5,253	30.0	4,685	27.8	380	48.9	1,469	1,160	508	2.49	2.80
Tucson city.....	205,390	116,159	47.0	72,190	41.9	31,589	57.0	89,231	68,043	19,264	2.43	3.15
Tucson Estates CDP (part).....	1,829	1,067	5.2	950	3.7	95	17.9	762	659	490	1.78	2.20
Vail CDP.....	3,440	2,815	51.5	2,377	49.1	271	64.6	625	450	95	2.97	3.25
Willow Canyon CDP.....	1	0	(X)	0	(X)	0	(X)	1	1	0	1.00	0.00
Pinal County.....	125,590	92,157	44.1	70,106	39.8	14,652	57.8	33,433	25,699	9,891	2.78	3.21
Casa Grande CCD.....	20,755	14,988	42.8	10,818	36.3	2,851	60.1	5,767	4,521	1,800	2.77	3.21
Casa Grande city (part).....	17,519	12,576	43.0	9,040	35.9	2,450	62.0	4,943	3,904	1,608	2.73	3.18
Maricopa city (part).....	2	1	100.0	0	(X)	1	100.0	1	0	0	2.50	3.00
Coolidge CCD.....	5,503	3,985	45.7	2,759	40.9	828	54.7	1,518	1,177	457	2.91	3.37
Casa Grande city (part).....	25	22	45.5	17	35.3	3	66.7	3	3	1	3.32	3.50
Coolidge city (part).....	3,908	2,790	50.4	1,820	46.1	673	56.8	1,118	861	305	3.00	3.48
Eloy city (part).....	1	0	(X)	0	(X)	0	(X)	1	1	0	1.00	0.00
Eloy CCD.....	8,722	6,476	44.2	4,493	37.8	1,371	59.4	2,246	1,702	599	2.87	3.28
Arizona City CDP.....	3,970	2,858	40.4	2,078	32.2	506	63.6	1,112	838	312	2.64	3.03
Casa Grande city (part).....	107	74	39.2	57	33.3	11	63.6	33	23	6	2.84	3.23
Eloy city (part).....	2,975	2,287	45.6	1,387	38.5	664	57.8	688	545	198	3.13	3.53
Picacho CDP (part).....	92	70	28.6	44	27.3	18	22.2	22	22	11	2.93	3.39
Red Rock CDP (part).....	693	546	66.1	416	64.7	86	69.8	147	91	7	3.09	3.42
Florence CCD.....	6,616	4,611	40.3	3,552	34.4	701	59.2	2,005	1,603	667	2.57	3.03
Cactus Forest CDP.....	245	170	36.5	122	31.1	33	48.5	75	63	22	2.42	2.87
Coolidge city (part).....	39	29	44.8	24	37.5	3	66.7	10	2	0	2.95	3.17
Eloy city (part).....	8	3	66.7	3	66.7	0	(X)	5	5	2	2.13	4.00
Florence town (part).....	3,322	2,273	32.1	1,782	25.2	336	57.4	1,049	870	457	2.35	2.80
Marana town (part).....	0	0	(X)	0	(X)	0	(X)	0	0	0	0.00	0.00
Picacho CDP (part).....	75	44	36.4	30	26.7	10	80.0	31	25	10	2.61	3.48
Red Rock CDP (part).....	12	10	30.0	10	30.0	0	(X)	2	2	1	2.58	2.90
Gila River CCD.....	2,245	1,796	44.1	581	45.3	888	45.8	449	346	77	3.80	4.15
Blackwater CDP.....	316	245	40.4	99	38.4	102	38.2	71	57	15	3.36	3.67
Casa Blanca CDP.....	352	277	36.1	90	46.7	129	37.2	75	57	17	3.94	4.44
Goodyear Village CDP.....	110	91	60.4	33	51.5	46	67.4	19	10	5	4.15	4.46
Lower Santan Village CDP.....	98	84	35.7	32	31.3	41	36.6	14	9	2	3.82	4.02
Sacate Village CDP.....	40	38	47.4	12	58.3	18	38.9	2	2	0	4.23	4.13
Sacaton CDP.....	628	512	45.7	140	41.4	302	49.0	116	94	23	3.90	4.17
Sacaton Flats Village CDP.....	159	118	48.3	35	51.4	51	49.0	41	29	3	3.40	3.74
Santa Cruz CDP.....	13	8	0.0	4	0.0	3	0.0	5	5	0	2.85	3.75
Stotonic Village CDP.....	171	137	50.4	49	61.2	56	46.4	34	26	3	3.85	4.27
Sweet Water Village CDP.....	25	15	66.7	2	0.0	11	81.8	10	8	2	3.32	4.07
Upper Santan Village CDP.....	128	105	41.0	27	44.4	54	46.3	23	19	3	3.87	4.18
Wet Camp Village CDP.....	65	45	31.1	14	21.4	20	30.0	20	15	3	3.42	4.07
Maricopa-Stanfield CCD.....	17,274	13,241	54.1	10,151	51.9	1,948	62.1	4,033	2,847	535	3.04	3.42
Ak-Chin Village CDP.....	245	189	54.0	100	62.0	68	48.5	56	49	4	3.49	4.11
Maricopa city (part).....	14,357	11,109	55.8	8,637	53.5	1,565	64.5	3,248	2,237	364	3.03	3.38
Stanfield CDP.....	196	154	59.7	88	55.7	39	66.7	42	32	10	3.78	4.19
North Pinal CCD.....	55,273	40,260	45.9	31,868	42.6	5,484	57.9	15,013	11,517	4,591	2.75	3.19
Apache Junction city (part).....	15,364	9,307	32.7	6,902	26.3	1,654	50.5	6,057	4,758	2,376	2.30	2.85
Florence town (part).....	8	6	100.0	4	100.0	0	(X)	2	1	0	4.13	4.67
Gold Canyon CDP.....	4,888	3,592	14.3	3,293	11.2	203	46.3	1,296	1,050	576	2.08	2.36
Hayden town (part).....	0	0	(X)	0	(X)	0	(X)	0	0	0	0.00	0.00
Kearny town.....	756	534	35.8	401	31.7	96	49.0	222	197	103	2.58	3.09
Queen Creek town (part).....	151	125	38.4	113	37.2	7	71.4	26	21	7	2.97	3.29
Queen Valley CDP.....	398	276	9.1	248	6.5	17	23.5	122	104	64	1.98	2.33
San Tan Valley CDP.....	24,739	20,238	63.0	15,853	61.9	2,813	66.0	4,501	3,164	494	3.29	3.59
Superior town.....	1,103	709	33.3	477	27.7	162	46.9	394	333	156	2.57	3.20
Top-of-the-World CDP (part).....	120	67	13.4	60	10.0	4	25.0	53	43	18	1.93	2.45
San Manuel CCD.....	9,066	6,691	18.5	5,846	13.9	535	47.9	2,375	1,967	1,162	2.25	2.57
Campo Bonito CDP.....	37	22	40.9	19	36.8	2	100.0	15	14	5	2.00	2.59
Dudleville CDP.....	354	241	39.0	182	39.0	32	31.3	113	89	42	2.71	3.30
Mammoth town.....	487	357	41.2	249	36.5	66	45.5	130	108	46	2.93	3.43
Oracle CDP.....	1,515	994	32.1	788	26.0	121	56.2	521	429	197	2.43	2.94
Saddlebrooke CDP.....	4,907	3,812	5.6	3,669	4.4	105	35.2	1,095	908	684	1.96	2.18
San Manuel CDP.....	1,329	957	39.8	692	32.1	165	58.2	372	310	142	2.67	3.12
Winkelman town (part).....	0	0	(X)	0	(X)	0	(X)	0	0	0	0.00	0.00
Tohono O'odnam Nation CCD.....	136	109	38.5	38	34.2	46	45.7	27	19	3	4.01	4.38
Chuichu CDP.....	71	55	40.0	24	37.5	17	47.1	16	12	2	3.79	4.15
Kohatk CDP.....	7	5	40.0	0	(X)	4	50.0	2	1	0	3.86	4.40
Tat Momoli CDP.....	3	2	50.0	0	(X)	2	50.0	1	1	0	3.33	4.50
Vaiva Vo CDP.....	26	22	40.9	5	20.0	11	54.5	4	2	0	4.92	5.27

Table 7.

Households and Families: 2010—Con.

[For information on confidentiality protection, nonsampling error, and definitions, see Selected Appendixes at <www.census.gov/prod/cen2010/cph-1-a.pdf>]

State County County Subdivision Place	Total households	Family households						Nonfamily households			Average size				
		Total		Husband-wife family		Female householder, no husband present		Total	Householder living alone		House- holds	Families			
		Number	Percent with own children under 18 years	Number	Percent with own children under 18 years	Number	Percent with own children under 18 years		Total	65 years and over					
Santa Cruz County.....	15,437	11,992	49.9	8,600	47.9	2,644	56.6	3,445	2,936	1,258	3.05	3.51			
Nogales CCD.....	13,955	11,057	51.9	7,804	50.4	2,553	56.9	2,898	2,485	1,039	3.14	3.58			
Amado CDP.....	130	77	35.1	57	29.8	13	46.2	53	44	11	2.27	2.95			
Beyerville CDP.....	48	36	66.7	27	74.1	8	37.5	12	10	6	3.69	4.44			
Kino Springs CDP.....	51	38	39.5	30	46.7	7	14.3	13	9	1	2.67	3.08			
Nogales city.....	6,601	5,114	50.1	3,162	48.1	1,595	54.9	1,487	1,338	652	3.12	3.62			
Rio Rico CDP.....	5,625	4,753	59.5	3,683	58.4	787	64.5	872	702	187	3.37	3.69			
Tubac CDP.....	630	385	10.4	349	8.6	25	36.0	245	200	110	1.89	2.29			
Tumacacori-Carmen CDP.....	138	79	22.8	56	21.4	15	40.0	59	50	17	2.12	2.77			
Patagonia CCD.....	1,482	935	26.1	796	22.6	91	49.5	547	451	219	2.16	2.68			
Elgin CDP.....	69	50	30.0	46	26.1	2	100.0	19	13	5	2.33	2.66			
Patagonia town.....	425	222	39.6	162	33.3	44	56.8	203	174	89	2.15	2.97			
Sonoita CDP.....	379	268	22.8	245	20.4	12	58.3	111	91	48	2.16	2.53			
Yavapai County.....	90,903	57,597	31.5	45,682	26.1	8,177	51.7	33,306	26,433	12,566	2.28	2.78			
Ash Fork CCD.....	1,104	640	25.2	525	20.0	71	47.9	464	388	154	2.13	2.72			
Ash Fork CDP.....	152	98	41.8	70	37.1	17	58.8	54	48	24	2.61	3.28			
Seligman CDP.....	207	104	34.6	83	25.3	11	45.5	103	87	40	2.15	2.88			
Camp Verde-Sedona CCD.....	16,079	9,870	28.8	7,749	22.5	1,474	51.2	6,209	4,890	2,369	2.22	2.72			
Camp Verde town (part).....	4,088	2,787	35.6	2,061	29.5	516	51.6	1,301	1,054	511	2.49	2.97			
Cornville CDP.....	1,423	907	31.0	694	24.4	139	54.7	516	415	156	2.30	2.78			
Cottonwood city (part).....	29	17	11.8	16	12.5	0	(X)	12	10	3	2.07	2.65			
Lake Montezuma CDP.....	1,930	1,238	35.7	910	29.7	215	53.0	692	534	222	2.44	2.95			
Sedona city (part).....	3,482	1,900	25.0	1,527	19.4	255	47.1	1,582	1,209	560	2.06	2.58			
Verde Village CDP (part).....	496	321	34.9	241	29.9	60	50.0	175	136	76	2.50	3.01			
Village of Oak Creek (Big Park) CDP.....	3,134	1,784	20.7	1,508	14.3	197	54.8	1,350	1,086	610	1.93	2.40			
Congress CCD.....	4,589	2,832	20.1	2,364	16.2	290	38.3	1,757	1,408	716	2.09	2.56			
Black Canyon City CDP.....	1,317	772	26.4	592	20.3	111	42.3	545	427	190	2.15	2.68			
Congress CDP.....	951	648	13.9	576	11.3	47	36.2	303	243	165	2.08	2.42			
Cordes Lakes CDP (part).....	4	3	0.0	3	0.0	0	(X)	1	0	0	2.00	2.00			
Peeples Valley CDP.....	235	133	9.0	118	6.8	12	33.3	102	87	57	1.82	2.29			
Peoria city (part).....	3	2	0.0	1	0.0	1	0.0	1	1	1	2.33	2.50			
Spring Valley CDP.....	517	339	26.0	267	22.8	45	40.0	178	149	78	2.22	2.68			
Wickenburg town (part).....	0	0	(X)	0	(X)	0	(X)	0	0	0	0.00	0.00			
Wilhoit CDP.....	388	243	21.0	199	17.6	24	33.3	145	109	46	2.24	2.72			
Yarnell CDP.....	379	184	11.4	146	5.5	29	27.6	195	169	83	1.70	2.26			
Cordes Lakes-Mayer CCD.....	2,758	1,789	28.6	1,441	24.2	218	42.7	969	751	324	2.33	2.81			
Camp Verde town (part).....	0	0	(X)	0	(X)	0	(X)	0	0	0	0.00	0.00			
Cordes Lakes CDP (part).....	1,145	704	29.5	515	23.7	118	40.7	441	350	159	2.29	2.82			
Dewey-Humboldt town (part).....	516	396	26.0	362	24.0	21	57.1	120	80	42	2.53	2.83			
Mayer CDP.....	679	400	28.3	314	23.9	55	38.2	279	229	92	2.20	2.78			
Prescott Valley town (part).....	0	0	(X)	0	(X)	0	(X)	0	0	0	0.00	0.00			
Mingus Mountain CCD.....	15,093	9,697	36.5	7,502	31.1	1,555	54.5	5,396	4,323	2,104	2.38	2.91			
Camp Verde town (part).....	0	0	(X)	0	(X)	0	(X)	0	0	0	0.00	0.00			
Chino Valley town (part).....	5	3	66.7	2	50.0	1	100.0	2	2	1	2.00	2.67			
Clarkdale town.....	1,806	1,155	31.0	913	27.1	179	45.8	651	510	239	2.27	2.79			
Cottonwood city (part).....	5,150	2,686	38.8	1,845	29.6	620	58.4	2,464	2,094	1,135	2.14	2.89			
Dewey-Humboldt town (part).....	23	17	23.5	13	23.1	3	33.3	6	4	1	2.13	2.41			
Jerome town.....	253	93	23.7	68	16.2	16	37.5	160	116	27	1.75	2.40			
Prescott city (part).....	0	0	(X)	0	(X)	0	(X)	0	0	0	0.00	0.00			
Prescott Valley town (part).....	2,471	1,917	34.4	1,682	31.5	158	55.7	554	419	185	2.53	2.82			
Verde Village CDP (part).....	4,018	2,749	39.2	2,057	33.7	472	55.1	1,269	962	434	2.57	3.02			
Prescott CCD.....	51,280	32,769	32.1	26,101	26.8	4,569	52.2	18,511	14,673	6,899	2.29	2.78			
Bagdad CDP.....	682	485	56.5	389	52.4	40	72.5	197	168	21	2.75	3.29			
Chino Valley town (part).....	4,391	3,032	36.5	2,332	32.0	488	50.6	1,359	1,103	528	2.46	2.91			
Dewey-Humboldt town (part).....	1,050	681	33.5	525	29.1	91	50.5	369	287	121	2.40	2.94			
Paulden CDP.....	1,917	1,420	36.7	1,165	34.5	147	44.2	497	387	128	2.73	3.14			
Prescott city (part).....	18,611	10,456	25.4	8,525	19.8	1,397	49.5	8,155	6,531	3,271	2.03	2.57			
Prescott Valley town (part).....	12,893	8,674	41.5	6,384	35.5	1,596	57.2	4,219	3,249	1,485	2.51	2.97			
Williamson CDP.....	2,346	1,855	19.6	1,706	17.1	98	48.0	491	376	183	2.32	2.55			
Yuma County.....	64,767	48,976	47.3	36,774	42.8	8,917	61.7	15,791	12,721	6,104	2.93	3.39			
Somerton CCD.....	11,926	10,731	62.1	7,744	61.8	2,267	64.8	1,195	956	408	3.91	4.11			
Gadsden CDP.....	192	164	48.8	125	51.2	24	50.0	28	23	13	3.53	3.88			
Orange Grove Mobile Manor CDP.....	165	153	33.3	109	34.9	31	22.6	12	11	3	3.60	3.71			
Rancho Mesa Verde CDP.....	153	142	60.6	92	64.1	33	54.5	11	9	5	4.08	4.18			
San Luis city.....	5,953	5,528	65.9	3,990	67.1	1,181	64.7	425	339	140	4.20	4.33			
Somerton city.....	3,791	3,352	65.8	2,294	64.0	823	70.4	439	356	147	3.77	3.99			
Yuma city (part).....	12	10	50.0	9	55.6	0	(X)	2	1	0	3.50	3.80			
Wellton CCD.....	2,803	2,033	34.0	1,686	29.8	214	55.6	770	629	314	2.54	2.98			
Aztec CDP.....	12	10	50.0	6	50.0	2	50.0	2	2	1	3.92	4.30			
Dateland CDP.....	148	103	43.7	78	38.5	20	60.0	45	38	16	2.81	3.42			
Tacna CDP.....	216	156	47.4	130	47.7	20	45.0	60	51	25	2.79	3.37			
Wellton town.....	1,220	895	23.6	761	17.7	78	56.4	325	259	142	2.36	2.70			
Wellton Hills CDP.....	87	57	40.4	46	41.3	6	33.3	30	25	12	2.97	3.74			
Yuma city (part).....	0	0	(X)	0	(X)	0	(X)	0	0	0	0.00	0.00			
Yuma CCD.....	50,038	36,212	43.6	27,344	38.3	6,436	60.8	13,826	11,136	5,382	2.72	3.19			
Avenue B and C CDP.....	1,451	980	52.1	636	47.2	253	63.2	471	384	165	2.88	3.55			
Buckshot CDP.....	66	51	17.6	44	13.6	6	50.0	15	14	12	2.32	2.61			
Donovan Estates CDP.....	374	333	45.6	221	43.9	85	44.7	41	31	11	4.03	4.23			
Drysdale CDP.....	74	62	53.2	50	54.0	10	60.0	12	10	3	3.68	4.11			

Table 7.

Households and Families: 2010—Con.

[For information on confidentiality protection, nonsampling error, and definitions, see Selected Appendixes at <www.census.gov/prod/cen2010/cph-1-a.pdf>]

State County County Subdivision Place	Total households	Family households						Nonfamily households			Average size	
		Total		Husband-wife family		Female householder, no husband present		Total	Householder living alone		House- holds	Families
		Number	Percent with own children under 18 years	Number	Percent with own children under 18 years	Number	Percent with own children under 18 years		Total	65 years and over		
Yuma County—Con.												
Yuma CCD—Con.												
El Prado Estates CDP.....	157	127	60.6	83	57.8	30	70.0	30	27	6	3.21	3.54
Fortuna Foothills CDP.....	12,006	8,299	22.3	7,403	18.8	573	48.7	3,707	2,938	1,892	2.19	2.57
Martinez Lake CDP.....	313	206	47.1	187	48.1	16	43.8	107	100	40	2.55	3.28
Padre Ranchitos CDP.....	42	38	50.0	33	48.5	4	50.0	4	3	0	4.07	4.16
Wall Lane CDP.....	103	92	52.2	66	50.0	21	61.9	11	9	5	4.03	4.15
Yuma city (part).....	30,702	22,448	50.9	16,024	46.4	4,755	63.2	8,254	6,693	2,817	2.86	3.36

Table 8.
Households and Families: 2010

[For information on confidentiality protection, nonsampling error, and definitions, see Selected Appendixes at <www.census.gov/prod/cen2010/cph-1-a.pdf>]

State County Place	Total households	Family households						Nonfamily households			Average size	
		Total		Husband-wife family		Female householder, no husband present		Total	Householder living alone		House- holds	Families
		Number	Percent with own children under 18 years	Number	Percent with own children under 18 years	Number	Percent with own children under 18 years		Total	65 years and over		
Arizona	2,380,990	1,576,520	44.8	1,146,036	40.6	296,313	57.2	804,470	621,008	215,982	2.63	3.19
COUNTY												
Apache County.....	22,771	16,331	45.3	9,746	43.4	4,828	48.9	6,440	5,654	1,891	3.10	3.76
Cochise County.....	50,865	33,653	39.5	25,457	34.5	5,831	55.7	17,212	14,366	5,873	2.46	3.02
Coconino County.....	46,711	29,656	44.5	21,005	40.4	5,947	55.3	17,055	11,467	2,730	2.69	3.26
Gila County.....	22,000	14,294	30.9	10,694	25.2	2,446	47.3	7,706	6,439	3,192	2.39	2.94
Graham County.....	11,120	8,188	46.5	5,777	43.0	1,728	54.9	2,932	2,415	1,040	3.01	3.50
Greenlee County.....	3,188	2,152	46.8	1,579	42.5	306	54.9	1,036	887	272	2.64	3.21
La Paz County.....	9,198	5,584	25.4	4,346	18.9	866	48.6	3,614	2,957	1,613	2.19	2.72
Maricopa County.....	1,411,583	932,814	47.6	675,057	44.0	175,551	58.6	478,769	365,212	116,734	2.67	3.25
Mohave County.....	82,539	54,036	31.7	40,832	25.4	8,584	51.3	28,503	22,048	10,689	2.39	2.86
Navajo County.....	35,658	25,923	42.7	17,524	38.7	6,097	51.7	9,735	8,213	3,012	2.95	3.50
Pima County.....	388,660	243,167	41.9	172,857	36.7	49,739	55.6	145,493	113,561	39,117	2.46	3.06
Pinal County.....	125,590	92,157	44.1	70,106	39.8	14,652	57.8	33,433	25,699	9,891	2.78	3.21
Santa Cruz County.....	15,437	11,992	49.9	8,600	47.9	2,644	56.6	3,445	2,936	1,258	3.05	3.51
Yavapai County.....	90,903	57,597	31.5	45,682	26.1	8,177	51.7	33,306	26,433	12,566	2.28	2.78
Yuma County.....	64,767	48,976	47.3	36,774	42.8	8,917	61.7	15,791	12,721	6,104	2.93	3.39
PLACE												
Aguila CDP, Maricopa County.....	234	161	47.8	116	50.0	27	44.4	73	55	13	3.09	3.76
Ajo CDP, Pima County.....	1,512	891	26.3	663	22.0	168	39.9	621	525	262	2.18	2.79
Ak Chin CDP, Pima County.....	9	8	50.0	5	60.0	2	50.0	1	1	0	3.33	3.50
Ak-Chin Village CDP, Pinal County.....	245	189	54.0	100	62.0	68	48.5	56	49	4	3.49	4.11
Alamo Lake CDP, La Paz County.....	16	9	0.0	9	0.0	0	(X)	7	7	4	1.56	2.00
Ali Chuk CDP, Pima County.....	43	29	51.7	5	60.0	14	35.7	14	11	4	3.74	4.66
Ali Chukson CDP, Pima County.....	38	28	46.4	7	71.4	15	46.7	10	8	1	3.47	3.75
Ali Molina CDP, Pima County.....	24	16	50.0	3	0.0	6	66.7	8	6	2	2.96	3.50
Alpine CDP, Apache County.....	81	42	23.8	36	16.7	4	75.0	39	36	13	1.79	2.43
Amado CDP, Santa Cruz County.....	130	77	35.1	57	29.8	13	46.2	53	44	11	2.27	2.95
Anegam CDP, Pima County.....	38	28	35.7	10	30.0	16	31.3	10	9	4	3.97	4.61
Antares CDP, Mohave County.....	66	32	12.5	28	10.7	2	0.0	34	23	11	1.91	2.50
Anthem CDP, Maricopa County.....	7,451	6,037	57.0	5,025	54.2	687	71.8	1,414	1,099	324	2.91	3.24
Apache Junction city.....	15,574	9,372	32.5	6,952	26.1	1,666	50.4	6,202	4,893	2,475	2.28	2.85
Maricopa County (part).....	210	65	9.2	50	2.0	12	33.3	145	135	99	1.40	2.12
Pinal County (part).....	15,364	9,307	32.7	6,902	26.3	1,654	50.5	6,057	4,758	2,376	2.30	2.85
Arivaca CDP, Pima County.....	356	195	17.4	154	13.6	20	25.0	161	144	61	1.93	2.55
Arivaca Junction CDP, Pima County.....	337	262	46.6	194	44.8	49	51.0	75	53	25	3.23	3.68
Arizona City CDP, Pinal County.....	3,970	2,858	40.4	2,078	32.2	506	63.6	1,112	838	312	2.64	3.03
Arizona Village CDP, Mohave County.....	339	237	48.5	122	36.9	87	60.9	102	80	38	2.79	3.25
Arlington CDP, Maricopa County.....	73	54	35.2	44	34.1	7	57.1	19	17	5	2.66	3.15
Ash Fork CDP, Yavapai County.....	152	98	41.8	70	37.1	17	58.8	54	48	24	2.61	3.28
Avenue B and C CDP, Yuma County.....	1,451	980	52.1	636	47.2	253	63.2	471	384	165	2.88	3.55
Avondale city, Maricopa County.....	23,386	18,036	57.7	12,291	55.4	3,967	64.1	5,350	3,630	650	3.25	3.63
Avra Valley CDP, Pima County.....	2,177	1,585	39.6	1,136	35.2	289	50.9	592	453	132	2.78	3.17
Aztec CDP, Yuma County.....	12	10	50.0	6	50.0	2	50.0	2	2	1	3.92	4.30
Bagdad CDP, Yavapai County.....	682	485	56.5	389	52.4	40	72.5	197	168	21	2.75	3.29
Bear Flat CDP, Gila County.....	9	6	16.7	5	0.0	1	100.0	3	2	1	2.00	2.33
Beaver Dam CDP, Mohave County.....	814	574	27.7	479	23.0	61	52.5	240	205	97	2.41	2.84
Beaver Valley CDP, Gila County.....	101	70	27.1	59	22.0	2	50.0	31	24	11	2.29	2.70
Benson city, Cochise County.....	2,369	1,404	28.6	1,071	22.4	230	44.3	965	830	479	2.12	2.70
Beyerville CDP, Santa Cruz County.....	48	36	66.7	27	74.1	8	37.5	12	10	6	3.69	4.44
Bisbee city, Cochise County.....	2,620	1,247	34.7	828	26.2	299	49.8	1,373	1,161	448	2.04	2.87
Bitter Springs CDP, Coconino County.....	113	98	53.1	50	66.0	37	37.8	15	15	6	4.00	4.35
Black Canyon City CDP, Yavapai County.....	1,317	772	26.4	592	20.3	111	42.3	545	427	190	2.15	2.68
Blackwater CDP, Pinal County.....	316	245	40.4	99	38.4	102	38.2	71	57	15	3.36	3.67
Bluestone CDP, La Paz County.....	343	196	22.4	142	15.5	35	37.1	147	118	72	2.11	2.63
Bouse CDP, La Paz County.....	547	303	10.9	263	6.1	33	42.4	244	209	138	1.82	2.30
Bowie CDP, Cochise County.....	201	111	29.7	86	25.6	17	35.3	90	71	34	2.23	2.95
Brenda CDP, La Paz County.....	387	251	2.4	247	1.6	2	100.0	136	112	91	1.75	2.05
Bryce CDP, Graham County.....	55	42	57.1	35	60.0	5	60.0	13	13	7	3.18	3.81
Buckeye town, Maricopa County.....	14,424	11,498	56.1	8,848	53.7	1,694	65.9	2,926	2,193	535	3.17	3.52
Buckshot CDP, Yuma County.....	66	51	17.6	44	13.6	6	50.0	15	14	12	2.32	2.61
Bullhead City city, Mohave County.....	16,761	10,512	31.6	7,472	23.2	2,050	52.0	6,249	4,661	2,317	2.35	2.82
Burnside CDP, Apache County.....	160	124	53.2	60	53.3	53	49.1	36	35	13	3.36	3.95
Bylas CDP, Graham County.....	445	369	50.7	169	58.6	166	44.6	76	63	17	4.41	4.79
Cactus Flats CDP, Graham County.....	516	375	44.5	295	39.7	55	60.0	141	108	37	2.94	3.41
Cactus Forest CDP, Pinal County.....	245	170	36.5	122	31.1	33	48.5	75	63	22	2.42	2.87
Cameron CDP, Coconino County.....	249	190	31.6	93	35.5	81	29.6	59	48	11	3.55	4.16
Campo Bonito CDP, Pinal County.....	37	22	40.9	19	26.8	2	100.0	15	14	5	2.00	2.59
Camp Verde town, Yavapai County.....	4,088	2,787	35.6	2,061	39.5	516	51.6	1,301	1,054	511	2.49	2.97
Cane Beds CDP, Mohave County.....	142	106	48.1	84	52.4	9	22.2	36	31	14	3.15	3.75

Table 8.

Households and Families: 2010—Con.

[For information on confidentiality protection, nonsampling error, and definitions, see Selected Appendixes at <www.census.gov/prod/cen2010/cph-1-a.pdf>]

State County Place	Total households	Family households						Nonfamily households			Average size	
		Total		Husband-wife family		Female householder, no husband present		Total	Householder living alone		House- holds	Families
		Number	Percent with own children under 18 years	Number	Percent with own children under 18 years	Number	Percent with own children under 18 years		Total	65 years and over		
PLACE—Con.												
Canyon Day CDP, Gila County.....	298	247	43.7	121	47.9	95	37.9	51	40	12	4.06	4.36
Carefree town, Maricopa County.....	1,654	1,108	17.4	1,018	15.5	56	35.7	546	474	232	2.00	2.42
Carrizo CDP, Gila County.....	34	28	46.4	11	63.6	13	38.5	6	2	1	3.74	4.04
Casa Blanca CDP, Pinal County.....	352	277	36.1	90	46.7	129	37.2	75	57	17	3.94	4.44
Casa Grande city, Pinal County.....	17,651	12,672	43.0	9,114	35.8	2,464	62.0	4,979	3,930	1,615	2.74	3.18
Casas Adobes CDP, Pima County.....	28,096	17,573	38.9	13,294	34.7	3,002	51.6	10,523	8,349	3,253	2.34	2.91
Catalina CDP, Pima County.....	2,998	2,114	33.7	1,621	30.4	344	44.5	884	698	293	2.50	2.94
Catalina Foothills CDP, Pima County.....	23,493	14,974	31.4	12,975	28.1	1,404	53.6	8,519	7,260	2,934	2.15	2.67
Cave Creek town, Maricopa County.....	2,150	1,527	28.6	1,308	25.7	143	45.5	623	477	143	2.33	2.71
Cedar Creek CDP, Gila County.....	78	67	50.7	40	55.0	17	35.3	11	9	2	4.08	4.43
Centennial Park CDP, Mohave County.....	207	187	81.3	127	83.5	40	67.5	20	17	3	6.11	6.27
Central CDP, Graham County.....	189	157	51.6	140	51.4	10	50.0	32	28	21	3.41	3.80
Central Heights-Midland City CDP, Gila County.....	1,037	688	37.2	468	32.7	141	47.5	349	300	152	2.44	2.97
Chandler city, Maricopa County.....	86,924	60,212	52.9	45,313	50.7	10,240	61.1	26,712	19,708	4,175	2.71	3.23
Charco CDP, Pima County.....	17	10	40.0	0	(X)	7	28.6	7	4	1	3.06	3.80
Chiauwili Tak CDP, Pima County.....	19	18	27.8	4	50.0	10	20.0	1	1	0	4.11	3.89
Chilchibito CDP, Navajo County.....	135	109	56.0	61	52.5	33	63.6	26	25	9	3.75	4.30
Chinle CDP, Apache County.....	1,267	978	57.2	416	54.6	444	57.9	289	262	49	3.52	4.07
Chino Valley town, Yavapai County.....	4,396	3,035	36.5	2,334	32.0	489	50.7	1,361	1,105	529	2.46	2.91
Chloride CDP, Mohave County.....	164	62	1.6	55	1.8	6	0.0	102	83	51	1.65	2.35
Christopher Creek CDP, Gila County.....	91	43	7.0	39	2.6	2	0.0	48	42	16	1.71	2.23
Chuichu CDP, Pinal County.....	71	55	40.0	24	37.5	17	47.1	16	12	2	3.79	4.15
Cibecue CDP, Navajo County.....	419	348	52.9	161	49.7	147	59.2	71	53	5	4.09	4.37
Cibola CDP, La Paz County.....	122	65	33.8	50	30.0	9	55.6	57	47	23	2.05	2.72
Cienega Springs CDP, La Paz County.....	913	461	25.2	342	17.3	89	50.6	452	362	142	1.97	2.58
Citrus Park CDP, Maricopa County.....	1,277	1,119	43.0	984	41.7	81	51.9	158	114	26	3.15	3.31
Clacks Canyon CDP, Mohave County.....	69	53	28.3	42	23.8	8	50.0	16	15	8	2.51	2.75
Clarkdale town, Yavapai County.....	1,806	1,155	31.0	913	27.1	179	45.8	651	510	239	2.27	2.79
Claypool CDP, Gila County.....	616	403	36.2	261	28.7	85	45.9	213	169	84	2.50	3.03
Clay Springs CDP, Navajo County.....	124	91	54.9	67	50.7	19	68.4	33	30	11	3.23	3.92
Clifton town, Greenlee County.....	1,185	808	55.4	541	51.0	143	60.1	377	316	97	2.77	3.33
Colorado City town, Mohave County.....	575	528	91.5	428	93.9	65	86.2	47	37	5	8.38	8.53
Comobabi CDP, Pima County.....	3	2	0.0	1	0.0	1	0.0	1	0	0	2.67	3.00
Concho CDP, Apache County.....	20	12	8.3	12	8.3	0	(X)	8	7	2	1.90	2.33
Congress CDP, Yavapai County.....	951	648	13.9	576	11.3	47	36.2	303	243	165	2.08	2.42
Coolidge city, Pinal County.....	3,947	2,819	50.3	1,844	46.0	676	56.8	1,128	863	305	3.00	3.48
Copper Hill CDP, Gila County.....	47	41	17.1	36	16.7	3	0.0	6	4	2	2.30	2.39
Cordes Lakes CDP, Yavapai County.....	1,149	707	29.4	518	23.6	118	40.7	442	350	159	2.29	2.82
Cornfields CDP, Apache County.....	59	42	52.4	21	57.1	16	50.0	17	13	6	4.08	5.05
Cornville CDP, Yavapai County.....	1,423	907	31.0	694	24.4	139	54.7	516	415	156	2.30	2.78
Corona de Tucson CDP, Pima County.....	2,016	1,621	50.6	1,405	46.7	139	78.4	395	298	69	2.81	3.12
Cottonwood CDP, Apache County.....	60	46	52.2	30	63.3	14	35.7	14	13	6	3.77	4.54
Cottonwood city, Yavapai County.....	5,179	2,703	38.6	1,861	29.4	620	58.4	2,476	2,104	1,138	2.14	2.89
Cowlic CDP, Pima County.....	30	25	56.0	6	66.7	13	61.5	5	3	0	4.50	4.56
Crozier CDP, Mohave County.....	8	4	0.0	4	0.0	0	(X)	4	4	2	1.50	2.00
Crystal Beach CDP, Mohave County.....	131	72	33.3	48	27.1	15	46.7	59	48	20	2.11	2.65
Cutter CDP, Gila County.....	20	17	64.7	6	66.7	8	62.5	3	2	2	3.70	3.82
Dateland CDP, Yuma County.....	148	103	43.7	78	38.5	20	60.0	45	38	16	2.81	3.42
Deer Creek CDP, Gila County.....	105	63	23.8	54	20.4	5	20.0	42	32	20	2.06	2.49
Del Muerto CDP, Apache County.....	88	73	53.4	41	51.2	22	54.5	15	14	6	3.74	4.15
Dennehotso CDP, Apache County.....	190	160	45.0	86	45.3	52	50.0	30	22	4	3.93	4.33
Desert Hills CDP, Mohave County.....	1,084	679	18.6	555	14.2	80	40.0	405	328	162	2.06	2.49
Dewey-Humboldt town, Yavapai County.....	1,589	1,094	30.6	900	27.0	115	51.3	495	371	164	2.44	2.89
Dilkon CDP, Navajo County.....	292	256	50.8	124	52.4	109	49.5	36	26	5	4.05	4.27
Dolan Springs CDP, Mohave County.....	1,007	539	20.6	409	16.1	89	34.8	468	388	223	2.02	2.59
Doney Park CDP, Coconino County.....	1,764	1,408	45.7	1,158	43.5	160	59.4	356	250	48	3.04	3.36
Donovan Estates CDP, Yuma County.....	374	333	45.6	221	43.9	85	44.7	41	31	11	4.03	4.23
Douglas city, Cochise County.....	4,986	3,662	50.8	2,137	48.5	1,197	55.6	1,324	1,173	563	2.98	3.56
Dragoon CDP, Cochise County.....	97	57	19.3	48	14.6	6	33.3	40	28	10	2.15	2.70
Drexel Heights CDP, Pima County.....	8,824	6,791	48.3	4,567	44.0	1,516	58.2	2,033	1,560	569	3.14	3.54
Dripping Springs CDP, Gila County.....	93	65	32.3	50	36.0	9	22.2	28	21	9	2.53	3.03
Drysdale CDP, Yuma County.....	74	62	53.2	50	54.0	10	60.0	12	10	3	3.68	4.11
Dudleyville CDP, Pinal County.....	354	241	39.0	182	39.0	32	31.3	113	89	42	2.71	3.30
Duncan town, Greenlee County.....	289	184	41.3	114	36.0	46	56.5	105	89	36	2.41	2.97
Eagar town, Apache County.....	1,734	1,300	46.1	1,038	41.5	177	69.5	434	354	151	2.82	3.28
East Fork CDP, Navajo County.....	149	128	44.5	47	48.9	60	45.0	21	13	3	4.69	4.84
East Globe CDP, Gila County.....	55	51	54.9	29	51.7	14	57.1	4	4	2	4.11	4.29
East Verde Estates CDP, Gila County.....	84	50	20.0	43	14.0	5	40.0	34	26	9	2.02	2.50
Ehrenberg CDP, La Paz County.....	645	345	42.9	236	40.7	75	46.7	300	239	100	2.28	3.04
El Capitan CDP, Gila County.....	18	12	8.3	11	9.1	0	(X)	6	4	1	2.06	2.42
Elephant Head CDP, Pima County.....	233	172	27.9	156	25.0	11	63.6	61	44	17	2.63	3.04

Table 8.

Households and Families: 2010—Con.

[For information on confidentiality protection, nonsampling error, and definitions, see Selected Appendixes at <www.census.gov/prod/cen2010/cph-1-a.pdf>]

State County Place	Total households	Family households						Nonfamily households			Average size	
		Total		Husband-wife family		Female householder, no husband present		Total	Householder living alone		House- holds	Families
		Number	Percent with own children under 18 years	Number	Percent with own children under 18 years	Number	Percent with own children under 18 years		Total	65 years and over		
PLACE—Con.												
Elfrida CDP, Cochise County.....	176	121	43.0	84	35.7	23	56.5	55	46	24	2.61	3.21
Elgin CDP, Santa Cruz County.....	69	50	30.0	46	26.1	2	100.0	19	13	5	2.33	2.66
El Mirage city, Maricopa County.....	9,416	7,392	60.5	4,923	59.8	1,687	62.5	2,024	1,398	350	3.38	3.73
Eloy city, Pinal County.....	2,984	2,290	45.6	1,390	38.6	664	57.8	694	551	200	3.13	3.53
El Prado Estates CDP, Yuma County.....	157	127	60.6	83	57.8	30	70.0	30	27	6	3.21	3.54
First Mesa CDP, Navajo County.....	438	342	35.7	147	36.7	152	36.2	96	75	28	3.55	4.00
Flagstaff city, Coconino County.....	22,836	12,906	49.8	8,969	44.5	2,697	64.4	9,930	5,852	1,124	2.53	3.09
Florence town, Pinal County.....	3,330	2,279	32.3	1,786	25.4	336	57.4	1,051	871	457	2.35	2.80
Flowing Springs CDP, Gila County.....	19	14	7.1	13	7.7	1	0.0	5	4	2	2.21	2.57
Flowing Wells CDP, Pima County.....	6,643	4,023	42.5	2,477	38.9	1,098	48.6	2,620	2,110	966	2.47	3.11
Fort Apache CDP, Navajo County.....	46	36	38.9	24	41.7	8	37.5	10	6	2	3.11	3.53
Fort Defiance CDP, Apache County.....	1,060	801	46.2	402	49.3	312	44.9	259	231	56	3.42	4.03
Fort Mohave CDP, Mohave County.....	5,790	4,139	31.1	3,202	25.0	588	52.9	1,651	1,197	578	2.48	2.81
Fort Thomas CDP, Graham County.....	154	97	27.8	78	26.9	11	27.3	57	46	24	2.43	3.03
Fortuna Foothills CDP, Yuma County.....	12,006	8,299	22.3	7,403	18.8	573	48.7	3,707	2,938	1,892	2.19	2.57
Fort Valley CDP, Coconino County.....	283	224	43.8	197	42.1	18	50.0	59	38	8	2.75	3.01
Fountain Hills town, Maricopa County.....	10,339	7,121	24.8	6,137	21.0	691	48.5	3,218	2,662	1,184	2.16	2.56
Franklin CDP, Greenlee County.....	41	20	40.0	13	38.5	4	0.0	21	20	10	2.24	3.45
Fredonia town, Coconino County.....	488	335	41.2	274	42.3	42	38.1	153	132	52	2.69	3.31
Freedom Acres CDP, Gila County.....	40	25	20.0	18	16.7	6	33.3	15	13	5	2.10	2.60
Gadsden CDP, Yuma County.....	192	164	48.8	125	51.2	24	50.0	28	23	13	3.53	3.88
Ganado CDP, Apache County.....	372	268	52.2	146	52.1	87	51.7	104	89	22	3.25	3.91
Geronimo Estates CDP, Gila County.....	25	20	30.0	17	23.5	2	50.0	5	4	2	2.40	2.70
Gila Bend town, Maricopa County.....	664	467	48.6	323	49.5	82	53.7	197	159	60	2.89	3.48
Gila Crossing CDP, Maricopa County.....	137	114	43.0	37	59.5	51	29.4	23	17	2	4.53	4.81
Gilbert town, Maricopa County.....	69,372	53,905	58.0	43,057	56.3	7,375	65.4	15,467	11,196	2,166	3.00	3.40
Gisela CDP, Gila County.....	243	150	36.7	114	32.5	22	36.4	93	74	32	2.35	2.93
Glendale city, Maricopa County.....	79,114	54,721	49.9	36,530	45.9	12,697	59.7	24,393	18,955	5,130	2.82	3.37
Globe city, Gila County.....	2,908	1,820	38.7	1,270	32.4	388	54.6	1,088	901	402	2.44	3.04
Gold Canyon CDP, Pinal County.....	4,888	3,592	14.3	3,293	11.2	203	46.3	1,296	1,050	576	2.08	2.36
Golden Shores CDP, Mohave County.....	1,011	578	19.6	454	13.7	76	39.5	433	340	184	2.02	2.49
Golden Valley CDP, Mohave County.....	3,605	2,319	23.1	1,795	18.4	305	38.4	1,286	981	422	2.32	2.77
Goodyear city, Maricopa County.....	21,491	16,931	48.0	13,740	44.4	2,126	64.4	4,560	3,440	935	2.86	3.19
Goodyear Village CDP, Pinal County.....	110	91	60.4	33	51.5	46	67.4	19	10	5	4.15	4.46
Grand Canyon Village CDP, Coconino County.....	761	310	36.8	243	31.3	47	59.6	451	336	22	1.91	2.73
Grand Canyon West CDP, Mohave County..	2	0	(X)	0	(X)	0	(X)	2	2	1	1.00	0.00
Greasewood CDP, Navajo County.....	142	108	55.6	59	62.7	34	47.1	34	27	7	3.85	4.52
Green Valley CDP, Pima County.....	12,741	7,263	2.7	6,802	1.8	345	15.4	5,478	4,890	3,912	1.67	2.08
Greer CDP, Apache County.....	20	13	15.4	9	11.1	2	0.0	7	5	1	2.05	2.38
Guadalupe town, Maricopa County.....	1,292	1,092	45.1	529	43.5	404	51.2	200	143	52	4.26	4.53
Gu Oidak CDP, Pima County.....	67	42	38.1	6	33.3	27	40.7	25	22	5	2.81	3.48
Hackberry CDP, Mohave County.....	31	25	12.0	23	13.0	1	0.0	6	5	1	2.19	2.40
Haigler Creek CDP, Gila County.....	14	5	0.0	5	0.0	0	(X)	9	9	5	1.36	2.00
Haivana Nakya CDP, Pima County.....	26	17	52.9	2	50.0	11	54.5	9	6	0	3.69	4.53
Hard Rock CDP, Navajo County.....	28	20	55.0	10	70.0	8	50.0	8	8	4	3.36	4.10
Hayden town.....	236	163	30.7	98	25.5	50	32.0	73	61	34	2.81	3.39
Gila County (part).....	236	163	30.7	98	25.5	50	32.0	73	61	34	2.81	3.39
Pinal County (part).....	0	0	(X)	0	(X)	0	(X)	0	0	0	0.00	0.00
Heber-Overgaard CDP, Navajo County.....	1,236	814	24.4	678	20.9	90	42.2	422	360	186	2.28	2.79
Holbrook city, Navajo County.....	1,636	1,126	48.4	705	42.4	312	57.7	510	405	138	2.84	3.39
Hondah CDP, Navajo County.....	211	177	59.9	91	64.8	62	56.5	34	23	3	3.85	4.16
Hotevilla-Bacavi CDP, Navajo County.....	294	220	36.8	103	36.9	94	35.1	74	66	31	3.26	3.85
Houck CDP, Apache County.....	335	228	43.4	110	50.0	95	37.9	107	100	33	3.06	3.90
Huachuca City town, Cochise County.....	782	455	47.5	299	39.5	120	67.5	327	292	90	2.37	3.09
Hunter Creek CDP, Gila County.....	21	19	5.3	17	5.9	2	0.0	2	2	1	2.29	2.42
Icehouse Canyon CDP, Gila County.....	246	185	35.1	133	30.1	37	40.5	61	53	25	2.75	3.12
Indian Wells CDP, Navajo County.....	61	56	48.2	41	48.8	13	46.2	5	5	3	4.18	4.41
Jakes Corner CDP, Gila County.....	53	15	6.7	12	8.3	2	0.0	38	33	18	1.43	2.13
Jeddito CDP, Navajo County.....	88	63	50.8	33	39.4	22	63.6	25	23	5	3.33	4.06
Jerome town, Yavapai County.....	253	93	23.7	68	16.2	16	37.5	160	116	27	1.75	2.40
Joseph City CDP, Navajo County.....	430	347	52.7	261	49.8	60	65.0	83	75	25	3.22	3.67
Kachina Village CDP, Coconino County.....	1,039	685	44.4	519	38.9	109	55.0	354	248	39	2.52	2.98
Kaibab CDP, Mohave County.....	44	27	55.6	10	40.0	15	66.7	17	15	6	2.82	3.78
Kaibito CDP, Coconino County.....	351	313	59.1	182	65.4	99	52.5	38	36	13	4.34	4.62
Kaka CDP, Maricopa County.....	37	29	34.5	9	11.1	15	46.7	8	5	0	3.81	4.21
Katherine CDP, Mohave County.....	57	29	13.8	25	16.0	3	0.0	28	23	11	1.81	2.38
Kayenta CDP, Navajo County.....	1,375	1,123	57.2	608	59.5	409	55.7	252	215	41	3.76	4.22
Keams Canyon CDP, Navajo County.....	104	70	45.7	40	32.5	25	60.0	34	27	4	2.92	3.49
Kearny town, Pinal County.....	756	534	35.8	401	31.7	96	49.0	222	197	103	2.58	3.09
Kingman city, Mohave County.....	11,217	7,301	40.4	5,341	34.3	1,317	55.8	3,916	3,129	1,435	2.44	2.95
Kino Springs CDP, Santa Cruz County.....	51	38	39.5	30	46.7	7	14.3	13	9	1	2.67	3.08

Table 8.

Households and Families: 2010—Con.

[For information on confidentiality protection, nonsampling error, and definitions, see Selected Appendixes at <www.census.gov/prod/cen2010/cph-1-a.pdf>]

State County Place	Total households	Family households						Nonfamily households			Average size				
		Total		Husband-wife family		Female householder, no husband present		Total	Householder living alone		House- holds	Families			
		Number	Percent with own children under 18 years	Number	Percent with own children under 18 years	Number	Percent with own children under 18 years		Total	65 years and over					
PLACE—Con.															
Klagetoh CDP, Apache County.....	60	44	50.0	20	50.0	18	38.9	16	13	5	4.03	4.82			
Kohatk CDP, Pinal County.....	7	5	40.0	0	(X)	4	50.0	2	1	0	3.86	4.40			
Kohls Ranch CDP, Gila County.....	23	15	26.7	14	21.4	1	100.0	8	7	3	2.00	2.47			
Komatke CDP, Maricopa County.....	207	167	47.9	35	40.0	113	54.0	40	32	10	3.97	4.35			
Ko Vaya CDP, Pima County.....	15	12	41.7	5	20.0	4	75.0	3	3	0	3.07	3.17			
Kykotsmobi Village CDP, Navajo County.....	252	166	33.1	74	36.5	78	32.1	86	80	23	2.96	3.78			
Lake Havasu City city, Mohave County.....	23,168	15,304	29.5	12,135	23.3	2,039	53.2	7,864	6,161	3,157	2.26	2.68			
Lake Montezuma CDP, Yavapai County.....	1,930	1,238	35.7	910	29.7	215	53.0	692	534	222	2.44	2.95			
Lake of the Woods CDP, Navajo County.....	1,607	1,093	40.2	815	33.9	187	63.1	514	418	152	2.54	3.07			
La Paz Valley CDP, La Paz County.....	370	248	5.2	237	4.2	9	22.2	122	100	69	1.89	2.23			
Lazy Y U CDP, Mohave County.....	169	147	21.8	138	19.6	2	50.0	22	16	4	2.53	2.68			
LeChee CDP, Coconino County.....	332	282	46.8	174	50.0	89	42.7	50	41	8	4.35	4.78			
Leupp CDP, Coconino County.....	232	203	41.9	117	40.2	68	39.7	29	23	9	4.10	4.38			
Linden CDP, Navajo County.....	1,001	785	29.7	674	26.3	62	50.0	216	173	66	2.59	2.91			
Litchfield Park city, Maricopa County.....	2,263	1,585	37.9	1,257	33.1	245	58.8	678	561	256	2.40	2.84			
Littlefield CDP, Mohave County.....	109	84	34.5	71	32.4	10	60.0	25	21	7	2.83	3.23			
Littletown CDP, Pima County.....	255	199	50.8	135	50.0	46	50.0	56	54	17	3.42	3.93			
Lower Santan Village CDP, Pinal County.....	98	84	35.7	32	31.3	41	36.6	14	9	2	3.82	4.02			
Low Mountain CDP, Navajo County.....	189	148	48.6	74	41.9	49	61.2	41	34	13	4.01	4.65			
Lukachukai CDP, Apache County.....	479	366	49.5	174	52.9	144	50.0	113	96	28	3.55	4.14			
Lupton CDP, Apache County.....	6	5	40.0	4	50.0	1	0.0	1	1	1	4.17	4.80			
McConnico CDP, Mohave County.....	36	14	35.7	4	0.0	7	42.9	22	20	7	1.78	2.50			
McNary CDP.....	124	112	73.2	44	75.0	44	68.2	12	10	4	4.26	4.34			
Apache County (part).....	122	112	73.2	44	75.0	44	68.2	10	9	3	4.30	4.34			
Navajo County (part).....	2	0	(X)	0	(X)	0	(X)	2	1	1	1.50	0.00			
McNeal CDP, Cochise County.....	93	66	34.8	56	30.4	7	71.4	27	25	14	2.56	3.12			
Maish Vaya CDP, Pima County.....	41	33	21.2	12	16.7	13	38.5	8	7	5	3.85	3.94			
Mammoth town, Pinal County.....	487	357	41.2	249	36.5	66	45.5	130	108	46	2.93	3.43			
Many Farms CDP, Apache County.....	395	292	56.2	167	61.1	102	46.1	103	94	24	3.41	4.16			
Marana town.....	13,073	9,939	43.7	8,303	40.4	1,107	60.4	3,134	2,447	846	2.63	3.00			
Pima County (part).....	13,073	9,939	43.7	8,303	40.4	1,107	60.4	3,134	2,447	846	2.63	3.00			
Pinal County (part).....	0	0	(X)	0	(X)	0	(X)	0	0	0	0.00	0.00			
Maricopa city, Pinal County.....	14,359	11,110	55.8	8,637	53.5	1,566	64.6	3,249	2,237	364	3.03	3.38			
Maricopa Colony CDP, Maricopa County.....	183	151	39.7	54	46.3	73	38.4	32	28	7	3.87	4.16			
Martinez Lake CDP, Yuma County.....	313	206	47.1	187	48.1	16	43.8	107	100	40	2.55	3.28			
Mayer CDP, Yavapai County.....	679	400	28.3	314	23.9	55	38.2	279	229	92	2.20	2.78			
Mead Ranch CDP, Gila County.....	19	9	33.3	6	33.3	2	50.0	10	8	4	2.00	2.67			
Meadview CDP, Mohave County.....	656	400	10.5	355	7.3	28	35.7	256	217	115	1.87	2.27			
Mesa city, Maricopa County.....	165,374	108,868	45.8	78,469	41.7	20,806	57.8	56,506	43,963	16,607	2.63	3.21			
Mesa del Caballo CDP, Gila County.....	314	218	32.6	169	30.2	30	46.7	96	76	32	2.44	2.89			
Mescal CDP, Cochise County.....	767	520	31.7	419	27.2	72	54.2	247	197	96	2.36	2.83			
Mesquite Creek CDP, Mohave County.....	196	129	12.4	116	6.9	10	70.0	67	50	34	2.12	2.48			
Miami town, Gila County.....	749	472	36.9	285	30.5	128	46.1	277	243	116	2.45	3.07			
Miracle Valley CDP, Cochise County.....	232	151	45.0	98	45.9	33	42.4	81	64	20	2.78	3.49			
Moccasini CDP, Mohave County.....	30	26	26.9	18	16.7	7	42.9	4	4	1	2.97	3.15			
Moenkopi CDP, Coconino County.....	253	208	30.3	94	31.9	84	26.2	45	36	14	3.81	4.24			
Mohave Valley CDP, Mohave County.....	965	710	36.8	537	33.5	95	51.6	255	196	89	2.71	3.08			
Mojave Ranch Estates CDP, Mohave County.....	18	14	50.0	7	57.1	5	20.0	4	4	0	2.89	3.14			
Morenci CDP, Greenlee County.....	562	344	61.0	253	58.1	31	61.3	218	191	5	2.65	3.44			
Morristown CDP, Maricopa County.....	102	67	23.9	56	21.4	7	42.9	35	33	20	2.23	2.79			
Mountainaire CDP, Coconino County.....	486	287	40.8	236	39.8	30	36.7	199	144	19	2.30	2.87			
Munds Park CDP, Coconino County.....	310	187	19.3	168	15.5	10	60.0	123	103	46	2.04	2.55			
Naco CDP, Cochise County.....	284	209	51.7	124	43.5	62	66.1	75	64	32	3.68	4.28			
Nazlini CDP, Apache County.....	112	90	61.1	48	64.6	35	60.0	22	20	10	4.37	5.02			
Nelson CDP, Pima County.....	89	66	39.4	44	34.1	16	37.5	23	16	4	2.91	3.29			
New Kingman-Butler CDP, Mohave County..	4,991	3,172	36.3	2,070	28.8	734	51.0	1,819	1,383	679	2.43	2.89			
New River CDP, Maricopa County.....	5,616	4,229	37.0	3,644	34.4	317	44.5	1,387	987	268	2.65	2.98			
Nogales city, Santa Cruz County.....	6,601	5,114	50.1	3,162	48.1	1,595	54.9	1,487	1,338	652	3.12	3.69			
Nolic CDP, Pima County.....	13	9	55.6	2	0.0	6	66.7	4	4	4	2.85	3.22			
North Fork CDP, Navajo County.....	364	310	48.1	179	46.9	97	49.5	54	45	11	3.89	4.16			
Nutrisio CDP, Apache County.....	13	8	12.5	8	12.5	0	(X)	5	4	1	2.00	2.50			
Oak Springs CDP, Apache County.....	14	13	23.1	5	20.0	6	33.3	1	1	0	4.50	4.69			
Oatman CDP, Mohave County.....	74	32	28.1	28	21.4	4	75.0	42	37	15	1.81	2.66			
Oljato-Monument Valley CDP, Navajo County.....	35	31	54.8	22	72.7	5	20.0	4	4	2	4.40	4.77			
Oracle CDP, Pinal County.....	1,515	994	32.1	788	26.0	121	56.2	521	429	197	2.43	2.94			
Orange Grove Mobile Manor CDP, Yuma County.....	165	153	33.3	109	34.9	31	22.6	12	11	3	3.60	3.71			
Oro Valley town, Pima County.....	17,804	12,520	33.1	10,854	29.5	1,220	55.4	5,284	4,472	2,238	2.30	2.74			
Oxbow Estates CDP, Gila County.....	108	55	36.4	45	37.8	6	16.7	53	49	22	2.01	2.76			

Table 8.

Households and Families: 2010—Con.

[For information on confidentiality protection, nonsampling error, and definitions, see Selected Appendixes at <www.census.gov/prod/cen2010/cph-1-a.pdf>]

State County Place	Total households	Family households						Nonfamily households			Average size	
		Total		Husband-wife family		Female householder, no husband present		Total	Householder living alone		House- holds	Families
		Number	Percent with own children under 18 years	Number	Percent with own children under 18 years	Number	Percent with own children under 18 years		Total	65 years and over		
PLACE—Con.												
Padre Ranchitos CDP, Yuma County.....	42	38	50.0	33	48.5	4	50.0	4	3	0	4.07	4.16
Page city, Coconino County.....	2,518	1,822	49.6	1,308	43.7	325	66.2	696	522	194	2.87	3.32
Palominas CDP, Cochise County.....	98	60	21.7	51	19.6	7	42.9	38	29	9	2.16	2.65
Paradise Valley town, Maricopa County.....	4,860	3,972	36.1	3,607	34.5	227	45.8	888	709	398	2.63	2.91
Parker town, La Paz County.....	973	714	45.2	468	41.7	185	51.4	259	207	62	2.93	3.37
Parker Strip CDP, La Paz County.....	377	209	7.2	188	5.3	14	0.0	168	139	79	1.76	2.19
Parks CDP, Coconino County.....	534	354	26.6	312	23.1	23	47.8	180	144	43	2.22	2.68
Patagonia town, Santa Cruz County.....	425	222	39.6	162	33.3	44	56.8	203	174	89	2.15	2.97
Paulden CDP, Yavapai County.....	1,917	1,420	36.7	1,165	34.5	147	44.2	497	387	128	2.73	3.14
Payson town, Gila County.....	6,860	4,379	27.5	3,491	21.5	632	50.5	2,481	2,087	1,154	2.18	2.66
Peach Springs CDP, Mohave County.....	298	233	48.5	83	53.0	112	46.4	65	48	11	3.54	3.90
Peeples Valley CDP, Yavapai County.....	235	133	9.0	118	6.8	12	33.3	102	87	57	1.82	2.29
Peoria city.....	57,457	40,617	46.5	31,009	42.9	6,668	57.9	16,840	13,474	6,131	2.66	3.15
Maricopa County (part).....	57,454	40,615	46.5	31,008	43.0	6,667	57.9	16,839	13,473	6,130	2.66	3.15
Yavapai County (part).....	3	2	0.0	1	0.0	1	0.0	1	1	1	2.33	2.50
Peridot CDP.....	333	255	45.5	132	44.7	85	41.2	78	59	12	4.05	4.63
Gila County (part).....	101	75	49.3	44	45.5	24	45.8	26	21	3	3.73	4.44
Graham County (part).....	232	180	43.9	88	44.3	61	39.3	52	38	9	4.19	4.71
Phoenix city, Maricopa County.....	514,806	330,762	52.2	217,899	49.2	76,629	60.2	184,044	139,665	33,401	2.77	3.42
Picacho CDP, Pinal County.....	167	114	31.6	74	27.0	28	42.9	53	47	21	2.79	3.42
Picture Rocks CDP, Pima County.....	3,689	2,570	36.9	1,868	31.5	442	52.5	1,119	859	263	2.59	3.03
Pima town, Graham County.....	749	623	48.0	467	44.8	110	63.6	126	113	60	3.19	3.52
Pimaco Two CDP, Pima County.....	280	212	27.4	167	22.2	26	50.0	68	61	22	2.44	2.76
Pinal CDP, Gila County.....	172	121	42.1	91	37.4	20	60.0	51	39	14	2.55	3.04
Pine CDP, Gila County.....	994	635	15.1	571	12.6	41	24.4	359	299	140	1.97	2.39
Pinedale CDP, Navajo County.....	186	135	33.3	116	33.6	11	18.2	51	42	16	2.62	3.10
Pine Lake CDP, Mohave County.....	70	50	12.0	45	8.9	3	33.3	20	13	5	1.97	2.14
Pinetop Country Club CDP, Navajo County..	805	558	24.9	495	20.4	40	60.0	247	205	87	2.23	2.64
Pinetop-Lakeside town, Navajo County.....	1,707	1,182	39.8	934	34.5	158	60.1	525	433	171	2.50	2.96
Pinion Pines CDP, Mohave County.....	80	58	27.6	48	25.0	6	50.0	22	17	6	2.33	2.67
Pinon CDP, Navajo County.....	256	197	50.8	111	54.1	65	49.2	59	51	5	3.53	4.14
Pirtleville CDP, Cochise County.....	532	414	44.9	258	43.0	116	54.3	118	111	52	3.28	3.78
Pisinemo CDP, Pima County.....	80	66	36.4	14	35.7	37	45.9	14	9	4	4.01	4.24
Poston CDP, La Paz County.....	81	63	74.6	28	71.4	18	83.3	18	12	4	3.51	3.79
Prescott city, Yavapai County.....	18,611	10,456	25.4	8,525	19.8	1,397	49.5	8,155	6,531	3,271	2.03	2.57
Prescott Valley town, Yavapai County.....	15,364	10,591	40.2	8,066	34.6	1,754	57.1	4,773	3,668	1,670	2.51	2.95
Quartzsite town, La Paz County.....	2,027	1,091	10.4	994	7.4	68	42.6	936	783	505	1.77	2.26
Queen Creek town.....	7,720	6,557	63.0	5,529	62.4	651	67.0	1,163	801	158	3.41	3.69
Maricopa County (part).....	7,569	6,432	63.5	5,416	62.9	644	66.9	1,137	780	151	3.42	3.70
Pinal County (part).....	151	125	38.4	113	37.2	7	71.4	26	21	7	2.97	3.29
Queen Valley CDP, Pinal County.....	398	276	9.1	248	6.5	17	23.5	122	104	64	1.98	2.33
Rainbow City CDP, Navajo County.....	223	192	49.0	88	52.3	85	47.1	31	25	4	4.34	4.60
Rancho Mesa Verde CDP, Yuma County....	153	142	60.6	92	64.1	33	54.5	11	9	5	4.08	4.18
Red Mesa CDP, Apache County.....	151	106	60.4	48	64.6	45	55.6	45	41	6	3.18	3.86
Red Rock CDP (Apache County), Apache County.....	51	36	47.2	19	57.9	13	23.1	15	14	3	3.31	4.11
Red Rock CDP (Pinal County), Pinal County	705	556	65.5	426	63.8	86	69.8	149	93	8	3.08	3.41
Rillito CDP, Pima County.....	37	24	33.3	8	12.5	13	38.5	13	11	6	2.62	3.25
Rincon Valley CDP, Pima County.....	1,896	1,534	39.0	1,377	36.7	99	59.6	362	277	93	2.71	3.00
Rio Rico CDP, Santa Cruz County.....	5,625	4,753	59.5	3,683	58.4	787	64.5	872	702	187	3.37	3.69
Rio Verde CDP, Maricopa County.....	1,001	763	0.1	755	0.1	6	0.0	238	213	171	1.81	2.03
Rock House CDP, Gila County.....	29	13	23.1	10	10.0	2	100.0	16	12	4	1.72	2.15
Rock Point CDP, Apache County.....	166	130	53.8	75	61.3	40	42.5	36	30	9	3.87	4.52
Roosevelt CDP, Gila County.....	11	8	12.5	7	0.0	0	(X)	3	3	1	1.82	2.13
Rough Rock CDP, Apache County.....	120	87	50.6	46	65.2	29	37.9	33	31	9	3.45	4.31
Round Rock CDP, Apache County.....	211	167	56.9	93	60.2	59	52.5	44	39	12	3.74	4.32
Round Valley CDP, Gila County.....	195	143	34.3	127	30.7	7	57.1	52	44	20	2.43	2.85
Rye CDP, Gila County.....	41	20	40.0	16	31.3	4	75.0	21	20	10	1.80	2.50
Sacate Village CDP, Pinal County.....	40	38	47.4	12	58.3	18	38.9	2	2	0	4.23	4.13
Sacaton CDP, Pinal County.....	628	512	45.7	140	41.4	302	49.0	116	94	23	3.90	4.17
Sacaton Flats Village CDP, Pinal County.....	159	118	48.3	35	51.4	51	49.0	41	29	3	3.40	3.74
Saddlebrooke CDP, Pinal County.....	4,907	3,812	5.6	3,669	4.4	105	35.2	1,095	908	684	1.96	2.18
Safford city, Graham County.....	3,385	2,358	47.9	1,557	42.5	591	58.5	1,027	880	395	2.75	3.31
Sahuarita town, Pima County.....	9,020	7,119	48.8	6,009	45.0	769	68.5	1,901	1,468	464	2.79	3.13
St. David CDP, Cochise County.....	685	452	38.1	379	34.8	51	51.0	233	213	138	2.48	3.13
St. Johns city, Apache County.....	1,168	886	46.0	685	42.2	139	56.8	282	245	85	2.89	3.36
St. Johns CDP, Maricopa County.....	127	99	36.4	29	44.8	53	32.1	28	24	2	3.75	4.23
St. Michaels CDP, Apache County.....	425	332	46.7	184	47.3	102	45.1	93	85	26	3.24	3.67
Salome CDP, La Paz County.....	743	494	15.6	432	10.9	38	50.0	249	207	135	2.06	2.46
San Carlos CDP, Gila County.....	923	765	48.9	371	56.9	290	42.8	158	136	33	4.37	4.76

Table 8.

Households and Families: 2010—Con.

[For information on confidentiality protection, nonsampling error, and definitions, see Selected Appendixes at <www.census.gov/prod/cen2010/cph-1-a.pdf>]

State County Place	Total households	Family households						Nonfamily households			Average size	
		Total		Husband-wife family		Female householder, no husband present		Total	Householder living alone		House- holds	Families
		Number	Percent with own children under 18 years	Number	Percent with own children under 18 years	Number	Percent with own children under 18 years		Total	65 years and over		
PLACE—Con.												
Sanders CDP, Apache County.....	200	151	53.0	89	47.2	50	60.0	49	42	9	3.15	3.71
San Jose CDP, Graham County.....	172	128	46.9	87	47.1	27	37.0	44	33	12	2.94	3.37
San Luis city, Yuma County.....	5,953	5,528	65.9	3,990	67.1	1,181	64.7	425	339	140	4.20	4.33
San Manuel CDP, Pinal County.....	1,329	957	39.8	692	32.1	165	58.2	372	310	142	2.67	3.12
San Miguel CDP, Pima County.....	55	41	51.2	9	66.7	22	40.9	14	10	2	3.58	4.12
San Simon CDP, Cochise County.....	80	41	36.6	35	25.7	4	100.0	39	29	16	2.06	2.68
Santa Cruz CDP, Pinal County.....	13	8	0.0	4	0.0	3	0.0	5	5	0	2.85	3.75
San Tan Valley CDP, Pinal County.....	24,739	20,238	63.0	15,853	61.9	2,813	66.0	4,501	3,164	494	3.29	3.59
Santa Rosa CDP, Pima County.....	163	129	31.0	54	31.5	47	31.9	34	27	8	3.85	4.30
Sawmill CDP, Apache County.....	196	161	47.8	88	55.7	58	36.2	35	32	7	3.82	4.28
Scenic CDP, Mohave County.....	618	448	31.9	389	29.0	30	43.3	170	129	68	2.66	3.09
Scottsdale city, Maricopa County.....	101,273	57,227	35.5	45,995	32.0	7,728	50.6	44,046	34,849	12,050	2.14	2.77
Seba Dalkai CDP, Navajo County.....	48	25	28.0	19	26.3	5	40.0	23	22	7	2.83	4.48
Second Mesa CDP, Navajo County.....	247	192	42.2	90	46.7	78	43.6	55	48	10	3.89	4.47
Sedona city.....	4,973	2,725	23.0	2,228	17.6	336	46.4	2,248	1,725	793	2.02	2.51
Coconino County (part).....	1,491	825	18.3	701	13.7	81	44.4	666	516	233	1.91	2.36
Yavapai County (part).....	3,482	1,900	25.0	1,527	19.4	255	47.1	1,582	1,209	560	2.06	2.58
Sehili CDP, Apache County.....	41	33	42.4	15	53.3	13	30.8	8	6	2	3.29	3.64
Seligman CDP, Yavapai County.....	207	104	34.6	83	25.3	11	45.5	103	87	40	2.15	2.88
Sells CDP, Pima County.....	616	486	42.0	115	35.7	284	41.9	130	103	23	3.83	4.14
Seven Mile CDP, Navajo County.....	166	147	49.7	78	60.3	56	35.7	19	11	2	4.26	4.39
Shongopovi CDP, Navajo County.....	204	167	46.1	59	50.8	88	45.5	37	32	12	4.07	4.44
Shonto CDP, Navajo County.....	175	125	52.0	72	52.8	40	57.5	50	43	9	3.38	4.18
Show Low city, Navajo County.....	4,368	2,912	38.4	2,226	32.1	492	59.6	1,456	1,207	503	2.42	2.94
Sierra Vista city, Cochise County.....	17,059	11,146	45.3	8,605	40.4	1,833	62.2	5,913	4,934	1,658	2.39	2.96
Sierra Vista Southeast CDP, Cochise County.....	5,936	4,362	32.0	3,687	28.5	441	52.2	1,574	1,272	520	2.49	2.87
Six Shooter Canyon CDP, Gila County.....	398	288	36.8	219	30.6	41	53.7	110	99	42	2.56	2.98
Snowflake town, Navajo County.....	1,739	1,394	50.1	1,148	48.3	163	61.3	345	299	128	3.19	3.60
So-Hi CDP, Mohave County.....	207	137	22.6	109	18.3	18	27.8	70	48	24	2.30	2.67
Solomon CDP, Graham County.....	147	118	31.4	86	30.2	23	26.1	29	24	11	2.90	3.23
Somerton city, Yuma County.....	3,791	3,352	65.8	2,294	64.0	823	70.4	439	356	147	3.77	3.99
Sonoita CDP, Santa Cruz County.....	379	268	22.8	245	20.4	12	58.3	111	91	48	2.16	2.53
South Komelik CDP, Pima County.....	37	26	30.8	9	33.3	12	8.3	11	10	3	3.00	3.58
South Tucson city, Pima County.....	1,827	1,158	49.4	547	46.4	439	53.3	669	518	169	2.93	3.67
Springerville town, Apache County.....	775	473	45.9	357	40.9	80	58.8	302	254	112	2.53	3.28
Spring Valley CDP, Yavapai County.....	517	339	26.0	267	22.8	45	40.0	178	149	78	2.22	2.68
Stanfield CDP, Pinal County.....	196	154	59.7	88	55.7	39	66.7	42	32	10	3.78	4.19
Star Valley town, Gila County.....	1,063	639	29.7	538	25.7	62	56.5	424	353	173	2.17	2.75
Steamboat CDP, Apache County.....	74	64	26.6	34	35.3	23	13.0	10	9	5	3.84	4.20
Stotonic Village CDP, Pinal County.....	171	137	50.4	49	61.2	56	46.4	34	26	3	3.85	4.27
Strawberry CDP, Gila County.....	489	316	14.2	279	10.4	23	39.1	173	142	73	1.97	2.34
Summerhaven CDP, Pima County.....	21	11	18.2	11	18.2	0	(X)	10	9	0	1.90	2.64
Summit CDP, Pima County.....	1,498	1,191	58.9	798	58.0	275	64.4	307	236	74	3.58	4.01
Sun City CDP, Maricopa County.....	23,167	11,383	1.2	9,979	0.8	1,114	3.4	11,784	10,814	9,152	1.59	2.11
Sun City West CDP, Maricopa County.....	14,873	8,550	0.2	8,107	0.1	346	0.9	6,323	5,849	5,263	1.64	2.05
Sunizona CDP, Cochise County.....	134	75	29.3	53	17.0	14	50.0	59	51	18	2.10	2.77
Sun Lakes CDP, Maricopa County.....	8,218	5,091	0.4	4,798	0.4	228	0.9	3,127	2,836	2,316	1.70	2.07
Sun Valley CDP, Navajo County.....	88	56	35.7	37	32.4	13	46.2	32	27	9	2.85	3.66
Sunwest CDP, La Paz County.....	7	5	0.0	4	0.0	0	(X)	2	2	1	2.14	2.40
Supai CDP, Coconino County.....	43	35	45.7	15	53.3	14	35.7	8	7	1	4.84	5.34
Superior town, Pinal County.....	1,103	709	33.3	477	27.7	162	46.9	394	333	156	2.57	3.20
Surprise city, Maricopa County.....	43,272	32,893	44.1	26,826	39.7	4,247	63.8	10,379	8,215	3,852	2.71	3.08
Sweet Water Village CDP, Pinal County.....	25	15	66.7	2	0.0	11	81.8	10	8	2	3.32	4.07
Swift Trail Junction CDP, Graham County....	588	432	50.0	326	44.5	65	70.8	156	129	37	2.79	3.23
Tacna CDP, Yuma County.....	216	156	47.4	130	47.7	20	45.0	60	51	25	2.79	3.37
Tanque Verde CDP, Pima County.....	6,722	5,253	30.0	4,685	27.8	380	48.9	1,469	1,160	508	2.49	2.80
Tat Momoli CDP, Pinal County.....	3	2	50.0	0	(X)	2	50.0	1	1	0	3.33	4.50
Taylor town, Navajo County.....	1,294	1,046	51.4	835	47.9	125	63.2	248	208	90	3.18	3.57
Tec Nos Pos CDP, Apache County.....	211	168	45.8	92	52.2	57	42.1	43	40	15	3.46	3.99
Tees Toh CDP, Navajo County.....	118	90	44.4	54	53.7	26	34.6	28	27	10	3.80	4.57
Tempe city, Maricopa County.....	66,000	31,550	41.6	20,719	37.7	7,035	53.0	34,450	21,316	3,550	2.30	2.97
Thatcher town, Graham County.....	1,606	1,121	45.2	863	43.8	182	52.7	485	348	160	2.88	3.34
Theba CDP, Maricopa County.....	43	34	70.6	23	73.9	4	50.0	9	4	0	3.67	3.79
Three Points CDP, Pima County.....	2,033	1,407	34.1	1,008	28.2	245	50.6	626	489	153	2.75	3.25
Tolani Lake CDP, Coconino County.....	72	59	50.8	26	61.5	26	34.6	13	11	7	3.89	4.34
Tolleson city, Maricopa County.....	1,959	1,558	58.0	803	52.9	563	64.5	401	332	139	3.34	3.71
Tombstone city, Cochise County.....	663	369	22.8	278	18.3	66	33.3	294	251	123	2.08	2.69
Tonalea CDP, Coconino County.....	122	113	42.5	58	50.0	43	39.5	9	7	3	4.50	4.65
Tonopah CDP, Maricopa County.....	29	16	31.3	15	33.3	1	0.0	13	11	3	2.07	2.75
Tonto Basin CDP, Gila County.....	759	451	12.0	392	8.2	36	36.1	308	254	152	1.88	2.29
Tonto Village CDP, Gila County.....	98	73	41.1	62	37.1	11	63.6	25	22	12	2.61	3.07

Table 8.

Households and Families: 2010—Con.

[For information on confidentiality protection, nonsampling error, and definitions, see Selected Appendixes at <www.census.gov/prod/cen2010/cph-1-a.pdf>]

State County Place	Total households	Family households						Nonfamily households			Average size	
		Total		Husband-wife family		Female householder, no husband present		Total	Householder living alone		House- holds	Families
		Number	Percent with own children under 18 years	Number	Percent with own children under 18 years	Number	Percent with own children under 18 years		Total	Total		
PLACE—Con.												
Topawa CDP, Pima County.....	95	69	24.6	16	31.3	42	16.7	26	22	11	3.15	3.67
Topock CDP, Mohave County.....	8	1	0.0	0	(X)	1	0.0	7	6	1	1.25	2.00
Top-of-the-World CDP.....	120	67	13.4	60	10.0	4	25.0	53	43	18	1.93	2.45
Gila County (part).....	0	0	(X)	0	(X)	0	(X)	0	0	0	0.00	0.00
Pinal County (part).....	120	67	13.4	60	10.0	4	25.0	53	43	18	1.93	2.45
Toyei CDP, Apache County.....	6	3	66.7	2	100.0	1	0.0	3	3	2	2.17	3.33
Truxton CDP, Mohave County.....	51	34	35.3	24	33.3	7	57.1	17	12	6	2.63	3.09
Tsailie CDP, Apache County.....	287	212	59.4	91	52.7	100	67.0	75	65	15	3.49	4.12
Tubac CDP, Santa Cruz County.....	630	385	10.4	349	8.6	25	36.0	245	200	110	1.89	2.29
Tuba City CDP, Coconino County.....	2,249	1,796	48.8	906	50.4	671	48.4	453	390	70	3.81	4.31
Tucson city, Pima County.....	205,390	116,159	47.0	72,190	41.9	31,589	57.0	89,231	68,043	19,264	2.43	3.15
Tucson Estates CDP, Pima County.....	5,154	3,456	27.1	2,771	23.2	440	37.5	1,698	1,373	777	2.36	2.83
Tumacacori-Carmen CDP, Santa Cruz County.....	138	79	22.8	56	21.4	15	40.0	59	50	17	2.12	2.77
Turkey Creek CDP, Navajo County.....	71	56	39.3	34	44.1	18	33.3	15	15	1	4.14	4.82
Tusayan CDP, Coconino County.....	231	91	62.6	67	61.2	8	75.0	140	87	5	2.29	3.35
Upper Santan Village CDP, Pinal County.....	128	105	41.0	27	44.4	54	46.3	23	19	3	3.87	4.18
Utting CDP, La Paz County.....	64	43	11.6	40	12.5	2	0.0	21	17	11	1.97	2.35
Vail CDP, Pima County.....	3,440	2,815	51.5	2,377	49.1	271	64.6	625	450	95	2.97	3.25
Vaiva Vo CDP, Pinal County.....	26	22	40.9	5	20.0	11	54.5	4	2	0	4.92	5.27
Valencia West CDP, Pima County.....	2,893	2,321	55.1	1,657	51.9	427	61.4	572	423	82	3.23	3.54
Valentine CDP, Mohave County.....	13	7	57.1	3	66.7	3	33.3	6	4	3	2.92	3.86
Valle CDP, Coconino County.....	338	198	52.0	144	41.0	35	77.1	140	111	24	2.46	3.13
Valle Vista CDP, Mohave County.....	759	551	16.7	492	13.2	36	47.2	208	155	67	2.18	2.46
Ventana CDP, Pima County.....	15	7	71.4	2	100.0	5	60.0	8	6	1	3.27	4.86
Verde Village CDP, Yavapai County.....	4,514	3,070	38.7	2,298	33.3	532	54.5	1,444	1,098	510	2.57	3.02
Vernon CDP, Apache County.....	45	37	13.5	33	12.1	2	0.0	8	4	3	2.71	2.76
Vicksburg CDP, La Paz County.....	285	180	19.4	157	16.6	18	38.9	105	83	50	2.09	2.49
Village of Oak Creek (Big Park) CDP, Yavapai County.....	3,134	1,784	20.7	1,508	14.3	197	54.8	1,350	1,086	610	1.93	2.40
Wagon Wheel CDP, Navajo County.....	680	434	41.2	354	38.1	51	47.1	246	209	110	2.43	3.08
Wahak Hotrontk CDP, Pima County.....	33	22	36.4	6	16.7	11	45.5	11	11	2	3.45	4.50
Wall Lane CDP, Yuma County.....	103	92	52.2	66	50.0	21	61.9	11	9	5	4.03	4.15
Walnut Creek CDP, Mohave County.....	229	182	24.2	154	20.8	19	36.8	47	38	23	2.45	2.72
Washington Park CDP, Gila County.....	39	24	4.2	23	0.0	0	(X)	15	10	5	1.79	2.08
Wellton town, Yuma County.....	1,220	895	23.6	761	17.7	78	56.4	325	259	142	2.36	2.70
Wellton Hills CDP, Yuma County.....	87	57	40.4	46	41.3	6	33.3	30	25	12	2.97	3.74
Wenden CDP, La Paz County.....	281	182	40.1	123	40.7	38	36.8	99	85	37	2.58	3.23
Wet Camp Village CDP, Pinal County.....	65	45	31.1	14	21.4	20	30.0	20	15	3	3.42	4.07
Wheatfields CDP, Gila County.....	354	208	30.8	148	24.3	35	51.4	146	122	62	2.22	2.85
Whetstone CDP, Cochise County.....	1,055	705	34.5	564	30.9	81	50.6	350	267	111	2.48	2.96
Whispering Pines CDP, Gila County.....	63	43	20.9	33	15.2	3	0.0	20	18	8	2.35	2.84
Whitecone CDP, Navajo County.....	225	184	44.0	104	48.1	57	36.8	41	40	13	3.63	4.10
White Hills CDP, Mohave County.....	162	84	19.0	66	12.1	13	46.2	78	66	23	1.99	2.55
White Mountain Lake CDP, Navajo County..	922	590	32.2	455	30.1	88	40.9	332	264	112	2.39	2.95
Whiteriver CDP, Navajo County.....	1,007	819	54.3	350	52.9	369	58.0	188	143	29	4.04	4.39
Why CDP, Pima County.....	96	45	6.7	38	7.9	3	0.0	51	45	25	1.74	2.44
Wickenburg town.....	2,909	1,749	29.3	1,412	22.6	234	54.7	1,160	992	587	2.12	2.69
Maricopa County (part).....	2,909	1,749	29.3	1,412	22.6	234	54.7	1,160	992	587	2.12	2.69
Yavapai County (part).....	0	0	(X)	0	(X)	0	(X)	0	0	0	0.00	0.00
Wide Ruins CDP, Apache County.....	18	12	58.3	7	57.1	3	33.3	6	6	4	3.61	4.92
Wikieup CDP, Mohave County.....	64	33	36.4	28	32.1	1	0.0	31	28	9	2.08	2.88
Wilhoit CDP, Yavapai County.....	388	243	21.0	199	17.6	24	33.3	145	109	46	2.24	2.72
Willcox city, Cochise County.....	1,421	938	51.2	595	46.2	240	61.3	483	390	148	2.62	3.20
Williams city, Coconino County.....	1,168	785	42.9	543	40.3	168	50.0	383	307	107	2.59	3.13
Williamson CDP, Yavapai County.....	2,346	1,855	19.6	1,706	17.1	98	48.0	491	376	183	2.32	2.55
Willow Canyon CDP, Pima County.....	1	0	(X)	0	(X)	0	(X)	1	1	0	1.00	0.00
Willow Valley CDP, Mohave County.....	508	312	17.3	244	14.8	31	19.4	196	151	86	2.09	2.49
Window Rock CDP, Apache County.....	827	629	45.6	293	45.1	264	48.5	198	168	34	3.25	3.77
Winkelman town.....	136	86	25.6	54	18.5	19	42.1	50	39	24	2.60	3.28
Gila County (part).....	136	86	25.6	54	18.5	19	42.1	50	39	24	2.60	3.28
Pinal County (part).....	0	0	(X)	0	(X)	0	(X)	0	0	0	0.00	0.00
Winslow city, Navajo County.....	2,914	2,048	48.6	1,210	40.2	624	61.2	866	737	256	2.79	3.30
Winslow West CDP.....	135	111	65.8	51	54.9	44	75.0	24	19	6	3.24	3.51
Coconino County (part).....	26	21	61.9	5	60.0	12	50.0	5	5	2	3.04	3.24
Navajo County (part).....	109	90	66.7	46	54.3	32	84.4	19	14	4	3.29	3.58

Table 8.

Households and Families: 2010—Con.

[For information on confidentiality protection, nonsampling error, and definitions, see Selected Appendixes at <www.census.gov/prod/cen2010/cph-1-a.pdf>]

State County Place	Total households	Family households						Nonfamily households			Average size	
		Total		Husband-wife family		Female householder, no husband present		Total	Householder living alone		House- holds	Families
		Number	Percent with own children under 18 years	Number	Percent with own children under 18 years	Number	Percent with own children under 18 years		Total	65 years and over		
PLACE—Con.												
Wintersburg CDP, Maricopa County.....	89	23	34.8	16	43.8	7	14.3	66	64	4	1.53	2.83
Wittmann CDP, Maricopa County.....	237	174	44.8	110	50.0	40	32.5	63	47	16	3.22	3.75
Woodruff CDP, Navajo County.....	65	49	40.8	42	38.1	3	66.7	16	16	6	2.94	3.55
Yarnell CDP, Yavapai County.....	379	184	11.4	146	5.5	29	27.6	195	169	83	1.70	2.26
York CDP, Greenlee County.....	219	158	38.0	132	32.6	15	73.3	61	51	27	2.54	3.03
Young CDP, Gila County.....	320	193	25.4	163	22.1	15	60.0	127	107	63	2.08	2.65
Youngtown town, Maricopa County.....	2,470	1,349	49.5	874	47.7	332	54.5	1,121	950	473	2.41	3.27
Yucca CDP, Mohave County.....	62	38	31.6	26	26.9	5	20.0	24	22	9	2.03	2.55
Yuma city, Yuma County.....	30,714	22,458	50.9	16,033	46.4	4,755	63.2	8,256	6,694	2,817	2.86	3.36

Table 9.

Household Relationship and Group Quarters Population: 2010

[For information on confidentiality protection, nonsampling error, and definitions, see Selected Appendixes at <www.census.gov/prod/cen2010/cph-1-a.pdf>]

State County County Subdivision Place	Household population							Group quarters population		
	Total	Householder	Relationship to householder					Total	Institutionalized population	Non-institutionalized population
			Spouse	Child	Other relatives	Nonrelatives				
						Total	Unmarried partner			
Arizona.....	6,252,633	2,380,990	1,146,036	1,845,458	464,896	415,253	186,080	139,384	84,788	54,596
Apache County.....	70,577	22,771	9,746	25,393	9,933	2,734	1,842	941	503	438
Chinle CCD.....	20,635	6,023	2,226	8,307	3,346	733	597	261	51	210
Chinle CDP.....	4,462	1,267	416	1,899	690	190	137	56	51	5
Cottonwood CDP.....	226	60	30	98	35	3	2	0	0	0
Del Muerto CDP.....	329	88	41	141	48	11	11	0	0	0
Lukachukai CDP.....	1,701	479	174	643	332	73	65	0	0	0
Many Farms CDP.....	1,347	395	167	549	206	30	24	1	0	1
Nazlini CDP.....	489	112	48	231	83	15	11	0	0	0
Rough Rock CDP.....	414	120	46	171	71	6	3	0	0	0
Round Rock CDP.....	789	211	93	352	109	24	24	0	0	0
Sehili CDP.....	135	41	15	51	21	7	6	0	0	0
Tsaile CDP.....	1,001	287	91	411	160	52	42	204	0	204
Dennehotso CCD.....	1,578	447	175	574	322	60	53	0	0	0
Dennehotso CDP.....	746	190	86	289	157	24	23	0	0	0
Eagar-Springerville CCD.....	8,787	3,396	1,968	2,560	480	383	186	15	0	15
Alpine CDP.....	145	81	36	22	2	4	3	0	0	0
Eagar town.....	4,885	1,734	1,038	1,632	288	193	91	0	0	0
Greer CDP.....	41	20	9	7	2	3	3	0	0	0
Nutriso CDP.....	26	13	8	2	2	1	0	0	0	0
Springerville town (part).....	1,433	557	263	437	92	84	36	0	0	0
Vernon CDP.....	122	45	33	22	10	12	4	0	0	0
Fort Apache CCD.....	555	132	48	259	85	31	23	0	0	0
McNary CDP (part).....	525	122	44	245	85	29	22	0	0	0
Fort Defiance CCD.....	23,103	7,159	2,632	8,570	3,876	866	589	222	24	198
Burnside CDP.....	537	160	60	226	80	11	7	0	0	0
Cornfields CDP.....	241	59	21	91	58	12	6	14	0	14
Fort Defiance CDP.....	3,621	1,060	402	1,371	656	132	90	3	3	0
Ganado CDP.....	1,210	372	146	461	172	59	38	0	0	0
Houck CDP.....	1,024	335	110	393	159	27	15	0	0	0
Klagetoh CDP.....	242	60	20	95	53	14	8	0	0	0
Lupton CDP.....	25	6	4	8	7	0	0	0	0	0
Oak Springs CDP.....	63	14	5	17	26	1	1	0	0	0
St. Michaels CDP.....	1,379	425	184	522	182	66	31	64	0	64
Sawmill CDP.....	748	196	88	307	133	24	20	0	0	0
Steamboat CDP.....	284	74	34	99	72	5	4	0	0	0
Toyey CDP.....	13	6	2	3	2	0	0	0	0	0
Wide Ruins CDP.....	65	18	7	22	18	0	0	111	0	111
Window Rock CDP.....	2,685	827	293	984	468	113	59	27	21	6
Puerco CCD.....	2,495	781	332	902	389	91	62	4	0	4
Sanders CDP.....	630	200	89	248	72	21	15	0	0	0
St. Johns CCD.....	7,796	3,133	1,693	2,065	534	371	178	439	428	11
Concho CDP.....	38	20	12	2	2	2	0	0	0	0
St. Johns city.....	3,375	1,168	685	1,160	247	115	56	105	95	10
Springerville town (part).....	528	218	94	161	30	25	16	0	0	0
Sweetwater CCD.....	5,628	1,700	672	2,156	901	199	154	0	0	0
Red Mesa CDP.....	480	151	48	191	64	26	21	0	0	0
Red Rock CDP.....	169	51	19	69	24	6	4	0	0	0
Rock Point CDP.....	642	166	75	270	113	18	13	0	0	0
Teec Nos Pos CDP.....	730	211	92	290	120	17	11	0	0	0
Cochise County.....	125,075	50,865	25,457	33,926	8,581	6,246	3,014	6,271	3,187	3,084
Benson CCD.....	12,443	5,407	2,796	2,918	673	649	297	77	51	26
Benson city.....	5,031	2,369	1,071	1,041	271	279	135	74	50	24
Dragoon CDP.....	209	97	48	46	3	15	11	0	0	0
Mescal CDP.....	1,812	767	419	435	95	96	44	0	0	0
St. David CDP.....	1,699	685	379	491	94	50	22	0	0	0
Bisbee CCD.....	29,566	12,094	6,632	7,433	1,925	1,482	711	272	220	52
Bisbee city.....	5,333	2,620	828	1,128	375	382	201	242	206	36
Miracle Valley CDP.....	644	232	98	199	79	36	21	0	0	0
Naco CDP.....	1,046	284	124	371	191	76	22	0	0	0
Palominas CDP.....	212	98	51	37	11	15	6	0	0	0
Sierra Vista city (part).....	4,297	1,578	1,084	1,354	155	126	66	3	0	3
Sierra Vista Southeast CDP (part).....	14,714	5,910	3,674	3,559	897	674	314	21	14	7
Bowie CCD.....	1,971	910	423	390	120	128	63	0	0	0
Bowie CDP.....	449	201	86	97	34	31	16	0	0	0
San Simon CDP.....	165	80	35	29	5	16	10	0	0	0
Sunizona CDP (part).....	267	127	49	56	21	14	6	0	0	0
Douglas CCD.....	19,296	6,436	2,878	6,880	2,416	686	368	476	343	133
Douglas city (part).....	14,845	4,985	2,136	5,386	1,834	504	291	359	343	16
Pirtleville CDP.....	1,744	532	258	611	281	62	29	0	0	0
Elfrida CCD.....	3,333	1,497	721	744	211	160	85	2,318	2,306	12
Douglas city (part).....	2	1	1	0	0	0	0	2,172	2,163	9
Elfrida CDP.....	459	176	84	141	42	16	11	0	0	0
McNeal CDP.....	238	93	56	68	16	5	3	0	0	0
Sunizona CDP (part).....	14	7	4	3	0	0	0	0	0	0
Sierra Vista CCD.....	48,024	20,339	9,871	12,745	2,513	2,556	1,207	3,101	241	2,860
Huachuca City town.....	1,851	782	299	531	122	117	61	2	0	2
Sierra Vista city (part).....	36,554	15,481	7,521	10,002	1,732	1,818	832	3,034	233	2,801
Sierra Vista Southeast CDP (part).....	62	26	13	13	7	3	0	0	0	0

Table 9.

Household Relationship and Group Quarters Population: 2010—Con.

[For information on confidentiality protection, nonsampling error, and definitions, see Selected Appendixes at <www.census.gov/prod/cen2010/cph-1-a.pdf>]

State County County Subdivision Place	Household population							Group quarters population		
	Total	Householder	Relationship to householder					Total	Institutionalized population	Non-institutionalized population
			Spouse	Child	Other relatives	Nonrelatives				
						Total	Unmarried partner			
Cochise County—Con.										
Sierra Vista CCD—Con.										
Tombstone city.....	1,380	663	278	234	113	92	56	0	0	0
Whetstone CDP.....	2,617	1,055	564	643	175	180	90	0	0	0
Willcox CCD.....	10,442	4,182	2,136	2,816	723	585	283	27	26	1
Willcox city.....	3,730	1,421	595	1,203	267	244	113	27	26	1
Coconino County.....	125,587	46,711	21,005	35,364	10,800	11,707	4,145	8,834	684	8,150
Flagstaff CCD.....	81,633	32,493	14,419	20,944	4,273	9,504	2,911	8,121	684	7,437
Doney Park CDP.....	5,367	1,764	1,158	1,759	404	282	104	28	10	18
Flagstaff city.....	57,794	22,836	8,969	14,966	3,031	7,992	2,238	8,076	668	7,408
Fort Valley CDP.....	779	283	197	232	21	46	16	0	0	0
Kachina Village CDP.....	2,622	1,039	519	682	158	224	103	0	0	0
Mountaineer CDP.....	1,119	486	236	264	38	95	50	0	0	0
Munds Park CDP.....	631	310	168	86	36	31	18	0	0	0
Parks CDP (part).....	0	0	0	0	0	0	0	0	0	0
Sedona city (part).....	2,842	1,491	701	338	84	228	103	0	0	0
Winslow West CDP (part).....	79	26	5	30	12	6	5	0	0	0
Havasupai CCD.....	455	100	33	160	123	39	18	10	0	10
Supai CDP.....	208	43	15	78	59	13	7	0	0	0
Hopi CCD.....	85	34	13	21	13	4	4	0	0	0
Hualapai CCD.....	6	2	0	3	0	1	1	0	0	0
Kaibab Plateau CCD.....	1,971	849	427	497	109	89	40	66	0	66
Fredonia town.....	1,314	488	274	409	92	51	20	0	0	0
Tuba City CCD.....	31,581	8,984	4,081	11,472	5,670	1,374	852	58	0	58
Bitter Springs CDP.....	452	113	50	212	66	11	11	0	0	0
Cameron CDP.....	885	249	93	301	207	35	19	0	0	0
Kaibito CDP.....	1,522	351	182	656	296	37	27	0	0	0
LeChee CDP.....	1,443	332	174	575	317	45	25	0	0	0
Leupp CDP.....	951	232	117	362	208	32	22	0	0	0
Moenkopi CDP.....	964	253	94	279	300	38	26	0	0	0
Page city.....	7,228	2,518	1,308	2,368	547	487	260	19	0	19
Tolani Lake CDP.....	280	72	26	116	55	11	9	0	0	0
Tonalea CDP.....	549	122	58	208	146	15	11	0	0	0
Tuba City CDP.....	8,572	2,249	906	3,169	1,874	374	224	39	0	39
Williams CCD.....	9,856	4,249	2,032	2,267	612	696	319	579	0	579
Grand Canyon Village CDP.....	1,454	761	243	235	58	157	68	550	0	550
Parks CDP (part).....	1,188	534	312	231	53	58	37	0	0	0
Tusayan CDP.....	530	231	67	124	23	85	20	28	0	28
Valle CDP.....	832	338	144	235	42	73	40	0	0	0
Williams city.....	3,022	1,168	543	873	258	180	90	1	0	1
Gila County.....	52,680	22,000	10,694	12,418	4,557	3,011	1,552	917	774	143
Fort Apache CCD.....	1,678	422	175	604	376	101	54	0	0	0
Canyon Day CDP.....	1,209	298	121	447	262	81	44	0	0	0
Carrizo CDP.....	127	34	11	39	35	8	5	0	0	0
Cedar Creek CDP.....	318	78	40	114	76	10	4	0	0	0
Globe-Miami CCD.....	17,554	7,253	3,263	4,508	1,469	1,061	569	580	550	30
Central Heights-Midland City CDP.....	2,534	1,037	468	685	205	139	78	0	0	0
Claypool CDP.....	1,538	616	261	405	151	105	57	0	0	0
Copper Hill CDP.....	108	47	36	16	5	4	4	0	0	0
Globe city.....	7,081	2,908	1,270	1,870	578	455	232	451	436	15
Icehouse Canyon CDP.....	677	246	133	184	75	39	16	0	0	0
Miami town.....	1,837	749	285	472	218	113	63	0	0	0
Pinal CDP.....	439	172	91	126	30	20	13	0	0	0
Roosevelt CDP.....	20	11	7	2	0	0	0	8	0	8
Six Shooter Canyon CDP.....	1,019	398	219	297	54	51	27	0	0	0
Top-of-the-World CDP (part).....	0	0	0	0	0	0	0	0	0	0
Wheatfields CDP.....	785	354	148	178	58	47	30	0	0	0
Payson CCD.....	23,470	10,876	5,691	4,576	1,090	1,237	632	337	224	113
Bear Flat CDP.....	18	9	5	2	1	1	0	0	0	0
Beaver Valley CDP.....	231	101	59	45	15	11	5	0	0	0
Christopher Creek CDP.....	156	91	39	10	4	12	7	0	0	0
East Verde Estates CDP.....	170	84	43	25	7	11	10	0	0	0
Flowing Springs CDP.....	42	19	13	3	6	1	1	0	0	0
Freedom Acres CDP.....	84	40	18	15	7	4	4	0	0	0
Geronimo Estates CDP.....	60	25	17	11	6	1	1	0	0	0
Hunter Creek CDP.....	48	21	17	3	7	0	0	0	0	0
Kohls Ranch CDP.....	46	23	14	8	0	1	1	0	0	0
Mead Ranch CDP.....	38	19	6	8	1	4	2	0	0	0
Mesa del Caballo CDP.....	765	314	169	180	64	38	15	0	0	0
Oxbow Estates CDP.....	217	108	45	50	2	12	4	0	0	0
Payson town.....	14,981	6,860	3,491	3,077	720	833	408	320	224	96
Pine CDP.....	1,963	994	571	250	59	89	57	0	0	0
Round Valley CDP.....	474	195	127	121	16	15	7	13	0	13
Rye CDP.....	74	41	16	13	1	3	2	3	0	3
Star Valley town.....	2,309	1,063	538	466	115	127	60	1	0	1
Strawberry CDP.....	961	489	279	122	23	48	31	0	0	0
Tonto Village CDP.....	256	98	62	77	12	7	1	0	0	0
Washington Park CDP.....	70	39	23	2	1	5	5	0	0	0
Whispering Pines CDP.....	148	63	33	39	7	6	5	0	0	0

Table 9.

Household Relationship and Group Quarters Population: 2010—Con.

[For information on confidentiality protection, nonsampling error, and definitions, see Selected Appendixes at <www.census.gov/prod/cen2010/cph-1-a.pdf>]

State County County Subdivision Place	Household population							Group quarters population		
	Total	Householder	Relationship to householder					Total	Institutionalized population	Non-institutionalized population
			Spouse	Child	Other relatives	Nonrelatives				
						Total	Unmarried partner			
Gila County—Con.										
San Carlos CCD.....	5,288	1,261	519	1,894	1,293	321	136	0	0	0
Cutter CDP.....	74	20	6	35	7	6	3	0	0	0
East Globe CDP.....	226	55	29	95	44	3	1	0	0	0
Peridot CDP (part).....	377	101	44	135	79	18	10	0	0	0
San Carlos CDP.....	4,038	923	371	1,442	1,060	242	103	0	0	0
Tonto Basin CCD.....	3,350	1,684	825	477	154	210	120	0	0	0
Deer Creek CDP.....	216	105	54	37	3	17	6	0	0	0
Gisela CDP.....	570	243	114	136	39	38	19	0	0	0
Haigler Creek CDP.....	19	14	5	0	0	0	0	0	0	0
Jakes Corner CDP.....	76	53	12	5	0	6	4	0	0	0
Rock House CDP.....	50	29	10	4	1	6	4	0	0	0
Tonto Basin CDP.....	1,424	759	392	132	59	82	50	0	0	0
Young CDP.....	666	320	163	127	29	27	22	0	0	0
Winkelman CCD.....	1,340	504	221	359	175	81	41	0	0	0
Dripping Springs CDP.....	235	93	50	59	23	10	4	0	0	0
El Capitan CDP.....	37	18	11	5	1	2	0	0	0	0
Hayden town (part).....	662	236	98	191	101	36	17	0	0	0
Winkelman town (part).....	353	136	54	93	49	21	17	0	0	0
Graham County.....	33,469	11,120	5,777	11,465	3,215	1,892	796	3,751	3,458	293
Bonita-Klondyke CCD.....	950	390	217	248	52	43	20	2,203	2,197	6
Swift Trail Junction CDP (part).....	395	135	85	124	32	19	9	1,292	1,286	6
Pima CCD.....	4,293	1,409	879	1,527	340	138	61	1	0	1
Bryce CDP.....	175	55	35	73	10	2	0	0	0	0
Central CDP (part).....	49	11	9	23	5	1	0	0	0	0
Fort Thomas CDP.....	374	154	78	90	29	23	10	0	0	0
Pima town.....	2,387	749	467	893	208	70	31	0	0	0
Safford CCD.....	23,457	8,262	4,285	7,776	1,765	1,369	549	1,536	1,257	279
Cactus Flats CDP.....	1,518	516	295	487	120	100	44	0	0	0
Central CDP (part).....	596	178	131	233	39	15	4	0	0	0
Safford city.....	9,322	3,385	1,557	3,133	758	489	249	244	235	9
San Jose CDP.....	506	172	87	169	47	31	20	0	0	0
Solomon CDP.....	426	147	86	121	56	16	9	0	0	0
Swift Trail Junction CDP (part).....	1,248	453	241	412	70	72	40	0	0	0
Thatcher town.....	4,622	1,606	863	1,499	264	390	65	243	0	243
San Carlos CCD.....	4,769	1,059	396	1,914	1,058	342	166	11	4	7
Bylas CDP.....	1,962	445	169	785	446	117	56	0	0	0
Peridot CDP (part).....	973	232	88	312	268	73	30	0	0	0
Greenlee County.....	8,402	3,188	1,579	2,599	577	459	263	35	33	2
Clifton CCD.....	5,815	2,165	1,039	1,881	383	347	200	34	33	1
Clifton town.....	3,278	1,185	541	1,103	241	208	122	33	33	0
Morenci CDP.....	1,488	562	253	517	69	87	56	1	0	1
Duncan CCD.....	2,587	1,023	540	718	194	112	63	1	0	1
Duncan town.....	696	289	114	191	57	45	22	0	0	0
Franklin CDP.....	92	41	13	28	8	2	2	0	0	0
York CDP.....	557	219	132	154	34	18	11	0	0	0
La Paz County.....	20,101	9,198	4,346	3,960	1,311	1,286	732	388	238	150
Parker CCD.....	20,101	9,198	4,346	3,960	1,311	1,286	732	388	238	150
Alamo Lake CDP.....	25	16	9	0	0	0	0	0	0	0
Bluewater CDP.....	725	343	142	116	61	63	30	0	0	0
Bouse CDP.....	996	547	263	93	39	54	38	0	0	0
Brenda CDP.....	676	387	247	12	4	26	20	0	0	0
Cibola CDP.....	250	122	50	47	15	16	7	0	0	0
Cienega Springs CDP.....	1,798	913	342	291	96	156	78	0	0	0
Ehrenberg CDP.....	1,470	645	236	373	95	121	70	0	0	0
La Paz Valley CDP.....	699	370	237	47	20	25	20	0	0	0
Parker town.....	2,848	973	468	919	306	182	88	235	194	41
Parker Strip CDP.....	662	377	188	41	19	37	24	0	0	0
Poston CDP.....	284	81	28	141	7	27	19	1	0	1
Quartzsite town.....	3,595	2,027	994	291	85	198	137	82	6	76
Salome CDP.....	1,530	743	432	199	88	68	42	0	0	0
Sunwest CDP.....	15	7	4	0	3	1	1	0	0	0
Utting CDP.....	126	64	40	15	3	4	3	0	0	0
Vicksburg CDP.....	596	285	157	85	27	42	20	1	0	1
Wenden CDP.....	726	281	123	222	61	39	19	2	0	2
Maricopa County.....	3,763,940	1,411,583	675,057	1,144,635	275,687	256,978	111,667	53,177	28,412	24,765
Buckeye CCD.....	62,168	19,265	11,851	22,391	5,371	3,290	1,529	28	4	24
Arlington CDP.....	194	73	44	52	20	5	3	0	0	0
Buckeye town (part).....	43,412	13,291	8,036	16,161	3,616	2,308	1,119	10	0	10
Gila Bend town (part).....	0	0	0	0	0	0	0	0	0	0
Surprise city (part).....	4	1	0	2	1	0	0	0	0	0
Tonopah CDP.....	60	29	15	11	2	3	1	0	0	0
Wintersburg CDP.....	136	89	16	25	1	5	2	0	0	0
Chandler CCD.....	387,955	137,797	80,688	130,152	19,744	19,574	8,949	883	136	747
Chandler city (part).....	210,841	76,871	41,226	68,760	11,830	12,154	5,474	455	125	330
Gilbert town (part).....	113,864	37,413	24,062	42,212	5,063	5,114	2,396	91	4	87
Mesa city (part).....	1,613	545	245	638	55	130	36	302	0	302

Table 9.

Household Relationship and Group Quarters Population: 2010—Con.

[For information on confidentiality protection, nonsampling error, and definitions, see Selected Appendixes at <www.census.gov/prod/cen2010/cph-1-a.pdf>]

State County County Subdivision Place	Household population							Group quarters population		
	Total	Householder	Relationship to householder					Total	Institutionalized population	Non-institutionalized population
			Spouse	Child	Other relatives	Nonrelatives				
						Total	Unmarried partner			
Maricopa County—Con.										
Chandler CCD—Con.										
Phoenix city (part).....	0	0	0	0	0	0	0	0	0	0
Queen Creek town (part).....	25,896	7,569	5,416	10,550	1,370	991	460	16	0	16
Sun Lakes CDP.....	13,975	8,218	4,798	430	202	327	230	0	0	0
Tempe city (part).....	7,908	2,956	2,053	2,403	235	261	116	14	7	7
Deer Valley CCD.....	255,877	94,651	58,965	80,112	10,709	11,440	5,797	2,587	1,728	859
Anthem CDP.....	21,700	7,451	5,025	7,810	706	708	408	0	0	0
Carefree town (part).....	2,863	1,451	868	396	65	83	54	47	40	7
Cave Creek town.....	5,015	2,150	1,308	1,085	214	258	122	0	0	0
Glendale city (part).....	45,096	17,273	10,170	13,315	2,141	2,197	1,025	671	52	619
New River CDP.....	14,894	5,616	3,644	3,959	782	893	413	58	0	58
Peoria city (part).....	57,897	21,378	13,089	18,632	2,449	2,349	1,210	318	234	84
Phoenix city (part).....	91,142	32,726	20,139	30,274	3,641	4,362	2,276	1,471	1,391	80
Scottsdale city (part).....	7,099	2,855	2,163	1,741	170	170	99	0	0	0
Surprise city (part).....	0	0	0	0	0	0	0	0	0	0
Gila Bend CCD.....	17,032	5,576	3,723	5,627	1,368	738	347	5,084	5,084	0
Avondale city (part).....	13	4	3	2	4	0	0	0	0	0
Buckeye town (part).....	23	9	6	8	0	0	0	5,084	5,084	0
Gila Bend town (part).....	1,922	664	323	643	193	99	46	0	0	0
Goodyear city (part).....	9,226	3,162	2,353	2,973	425	313	154	0	0	0
Kaka CDP.....	141	37	9	49	35	11	8	0	0	0
Theba CDP.....	158	43	23	57	15	20	7	0	0	0
Phoenix CCD.....	2,928,285	1,102,242	488,386	887,278	232,703	217,676	92,641	44,072	21,058	23,014
Apache Junction city (part).....	294	210	50	19	4	11	7	0	0	0
Avondale city (part).....	76,065	23,382	12,288	27,506	7,697	5,192	2,327	160	146	14
Buckeye town (part).....	9	2	2	4	1	0	0	0	0	0
Chandler city (part).....	24,736	10,053	4,087	6,776	1,526	2,294	976	91	11	80
Citrus Park CDP.....	4,028	1,277	984	1,296	305	166	66	0	0	0
El Mirage city.....	31,784	9,416	4,923	11,855	3,377	2,213	1,006	13	0	13
Fountain Hills town.....	22,307	10,339	6,137	4,320	669	842	507	182	149	33
Gilbert town (part).....	94,285	31,959	18,995	34,294	4,544	4,493	2,052	213	0	213
Glendale city (part).....	178,368	61,841	26,360	60,084	17,539	12,544	5,664	2,586	948	1,638
Goodyear city (part).....	52,221	18,329	11,387	16,514	3,496	2,495	1,265	3,828	3,670	158
Guadalupe town.....	5,508	1,292	529	1,964	1,363	360	156	15	0	15
Litchfield Park city.....	5,439	2,263	1,257	1,407	257	255	131	37	37	0
Mesa city (part).....	433,890	164,829	78,224	131,275	29,773	29,789	12,739	3,236	1,344	1,892
Paradise Valley town.....	12,789	4,860	3,607	3,658	336	328	172	31	0	31
Peoria city (part).....	87,137	33,166	15,720	26,788	6,151	5,312	2,486	909	634	275
Phoenix city (part).....	1,332,752	482,080	197,760	423,808	125,404	103,700	46,008	20,267	12,198	8,069
Rio Verde CDP (part).....	0	0	0	0	0	0	0	0	0	0
Scottsdale city (part).....	206,056	97,028	42,668	45,548	7,202	13,610	6,022	1,159	686	473
Sun City CDP.....	36,920	23,167	9,979	1,693	945	1,136	666	579	579	0
Surprise city (part).....	84,685	27,651	16,573	30,600	5,519	4,342	2,108	242	89	153
Tempe city (part).....	143,623	63,044	18,666	30,211	8,700	23,002	5,810	10,174	291	9,883
Tolleson city.....	6,545	1,959	803	2,557	856	370	182	0	0	0
Youngtown town.....	5,953	2,470	874	1,680	511	418	166	203	197	6
St. Johns CCD.....	2,984	748	176	1,017	826	217	98	10	0	10
Gila Crossing CDP.....	621	137	37	193	204	50	24	0	0	0
Komatke CDP.....	821	207	35	317	208	54	28	0	0	0
Maricopa Colony CDP.....	709	183	54	230	193	49	20	0	0	0
St. Johns CDP.....	476	127	29	158	133	29	16	0	0	0
Salt River CCD.....	7,259	2,483	765	2,211	1,345	455	241	5	5	0
Mesa city (part).....	0	0	0	0	0	0	0	0	0	0
Tonto National Forest CCD.....	9,713	4,287	3,268	1,610	235	313	175	0	0	0
Carefree town (part).....	453	203	150	73	18	9	4	0	0	0
Rio Verde CDP (part).....	1,811	1,001	755	18	11	26	18	0	0	0
Scottsdale city (part).....	3,071	1,390	1,164	418	55	44	33	0	0	0
Wickenburg CCD.....	92,667	44,534	27,235	14,237	3,386	3,275	1,890	508	397	111
Aguila CDP.....	723	234	116	230	99	44	17	75	0	75
Buckeye town (part).....	2,338	1,122	804	280	63	69	49	0	0	0
Morristown CDP.....	227	102	56	40	24	5	3	0	0	0
Peoria city (part).....	7,797	2,910	2,199	2,181	242	265	158	0	0	0
Sun City West CDP.....	24,349	14,873	8,107	538	319	512	349	186	186	0
Surprise city (part).....	32,554	15,620	10,253	4,561	1,021	1,099	653	32	0	32
Wickenburg town (part).....	6,174	2,909	1,412	1,257	279	317	168	189	186	3
Wittmann CDP.....	763	237	110	248	120	48	21	0	0	0
Mohave County.....	197,557	82,539	40,832	46,725	12,782	14,679	7,139	2,629	2,329	300
Bullhead City CCD.....	64,284	27,070	12,914	14,343	4,622	5,335	2,676	1,654	1,577	77
Arizona Village CDP.....	946	339	122	323	88	74	44	0	0	0
Bullhead City city (part).....	39,371	16,759	7,471	8,868	2,804	3,469	1,729	166	96	70
Fort Mohave CDP.....	14,364	5,790	3,202	3,251	1,019	1,102	546	0	0	0
Golden Shores CDP.....	2,047	1,011	454	314	95	173	91	0	0	0
Golden Valley CDP (part).....	290	133	77	47	15	18	14	0	0	0
Mesquite Creek CDP.....	416	196	116	53	22	29	14	0	0	0
Mohave Valley CDP.....	2,616	965	537	694	243	177	80	0	0	0
Mojave Ranch Estates CDP.....	52	18	7	18	5	4	3	0	0	0
Oatman CDP.....	134	74	28	22	3	7	5	1	0	1
Topock CDP (part).....	6	5	0	0	0	1	1	0	0	0
Walnut Creek CDP.....	562	229	154	117	42	20	9	0	0	0

Table 9.

Household Relationship and Group Quarters Population: 2010—Con.

[For information on confidentiality protection, nonsampling error, and definitions, see Selected Appendixes at <www.census.gov/prod/cen2010/cph-1-a.pdf>]

State County County Subdivision Place	Household population							Group quarters population		
	Total	Householder	Relationship to householder					Total	Institutionalized population	Non-institutionalized population
			Spouse	Child	Other relatives	Nonrelatives				
						Total	Unmarried partner			
Mohave County—Con.										
Bullhead City CCD—Con.										
Willow Valley CDP.....	1,062	508	244	158	64	88	48	0	0	0
Kingman CCD.....	65,512	27,472	13,055	15,411	4,588	4,986	2,374	756	583	173
Antares CDP.....	126	66	28	16	4	12	8	0	0	0
Bullhead City city (part).....	3	2	1	0	0	0	0	0	0	0
Chloride CDP.....	271	164	55	12	17	23	13	0	0	0
Clacks Canyon CDP.....	173	69	42	41	10	11	4	0	0	0
Crozier CDP.....	12	8	4	0	0	0	0	2	0	2
Dolan Springs CDP.....	2,033	1,007	409	328	120	169	66	0	0	0
Golden Valley CDP (part).....	8,080	3,472	1,718	1,572	681	637	287	0	0	0
Grand Canyon West CDP.....	2	2	0	0	0	0	0	0	0	0
Hackberry CDP.....	68	31	23	8	4	2	2	0	0	0
Katherine CDP.....	103	57	25	12	3	6	1	0	0	0
Kingman city.....	27,369	11,217	5,341	7,223	1,676	1,912	937	699	541	158
Lazy Y U CDP.....	428	169	138	94	15	12	8	0	0	0
McConico CDP.....	64	36	4	9	8	7	4	6	0	6
Meadview CDP.....	1,224	656	355	113	39	61	31	0	0	0
New Kingman-Butler CDP.....	12,134	4,991	2,070	3,006	909	1,158	532	0	0	0
Peach Springs CDP.....	1,054	298	83	382	210	81	45	36	36	0
Pine Lake CDP.....	138	70	45	8	4	11	7	0	0	0
Pinion Pines CDP.....	186	80	48	39	10	9	7	0	0	0
So-Hi CDP.....	477	207	109	93	27	41	19	0	0	0
Truxton CDP.....	134	51	24	31	16	12	6	0	0	0
Valentine CDP.....	38	13	3	11	6	5	3	0	0	0
Valle Vista CDP.....	1,653	759	492	246	64	92	53	6	6	0
White Hills CDP.....	323	162	66	48	16	31	17	0	0	0
Lake Havasu City CCD.....	56,910	25,390	13,233	11,703	2,793	3,791	1,930	219	169	50
Crystal Beach CDP.....	277	131	48	50	21	27	10	2	2	0
Desert Hills CDP.....	2,229	1,084	555	327	129	134	74	16	16	0
Lake Havasu City city.....	52,326	23,168	12,135	11,004	2,517	3,502	1,775	201	151	50
Topock CDP (part).....	4	3	0	0	1	0	0	0	0	0
Wikieup CDP.....	133	64	28	30	4	7	4	0	0	0
Yucca CDP.....	126	62	26	26	7	5	4	0	0	0
North Mohave CCD.....	10,851	2,607	1,630	5,268	779	567	159	0	0	0
Beaver Dam CDP.....	1,962	814	479	469	109	91	45	0	0	0
Cane Beds CDP.....	448	142	84	174	33	15	6	0	0	0
Centennial Park CDP.....	1,264	207	127	782	76	72	18	0	0	0
Colorado City town.....	4,821	575	428	3,165	385	268	21	0	0	0
Kaibab CDP.....	124	44	10	51	14	5	3	0	0	0
Littlefield CDP.....	308	109	71	92	24	12	7	0	0	0
Moccasin CDP.....	89	30	18	31	7	3	2	0	0	0
Scenic CDP.....	1,643	618	389	424	123	89	47	0	0	0
Navajo County.....	105,222	35,658	17,524	34,410	12,762	4,868	2,779	2,227	1,928	299
Fort Apache CCD.....	11,136	2,747	1,080	4,126	2,477	706	367	40	30	10
Cibecue CDP.....	1,713	419	161	674	339	120	67	0	0	0
East Fork CDP.....	699	149	47	229	216	58	26	0	0	0
Fort Apache CDP.....	143	46	24	44	23	6	4	0	0	0
Hondah CDP.....	812	211	91	324	145	41	24	0	0	0
McNary CDP (part).....	3	2	0	0	0	1	0	0	0	0
North Fork CDP.....	1,417	364	179	523	278	73	33	0	0	0
Rainbow City CDP.....	968	223	88	383	220	54	26	0	0	0
Seven Mile CDP.....	707	166	78	273	147	43	26	0	0	0
Turkey Creek CDP.....	294	71	34	91	89	9	3	0	0	0
Whiteriver CDP.....	4,068	1,007	350	1,478	949	284	150	36	30	6
Hopi CCD.....	6,950	2,041	687	2,294	1,576	352	271	0	0	0
First Mesa CDP.....	1,555	438	147	517	362	91	67	0	0	0
Hard Rock CDP (part).....	0	0	0	0	0	0	0	0	0	0
Hotevilla-Bacavi CDP.....	957	294	103	322	202	36	28	0	0	0
Jeddito CDP.....	293	88	33	115	45	12	11	0	0	0
Keams Canyon CDP.....	304	104	40	96	38	26	15	0	0	0
Kykotsmovi Village CDP.....	746	252	74	203	185	32	20	0	0	0
Low Mountain CDP (part).....	48	13	3	17	12	3	2	0	0	0
Second Mesa CDP.....	962	247	90	323	254	48	35	0	0	0
Shongopovi CDP.....	831	204	59	280	235	53	47	0	0	0
Indian Wells CCD.....	6,926	1,944	822	2,591	1,336	233	174	0	0	0
Dilcon CDP.....	1,184	292	124	497	215	56	43	0	0	0
Greasewood CDP.....	547	142	59	224	97	25	19	0	0	0
Indian Wells CDP.....	255	61	41	104	46	3	2	0	0	0
Seba Dalkai CDP.....	136	48	19	46	22	1	1	0	0	0
Tees Toh CDP.....	448	118	54	164	103	9	6	0	0	0
Whitecone CDP.....	817	225	104	318	148	22	15	0	0	0
Kayenta CCD.....	10,145	2,899	1,273	3,901	1,750	322	232	14	7	7
Chilchinbito CDP.....	506	135	61	221	78	11	11	0	0	0
Kayenta CDP.....	5,175	1,375	608	2,133	875	184	127	14	7	7
Oljato-Monument Valley CDP.....	154	35	22	68	27	2	1	0	0	0
Shonto CDP.....	591	175	72	210	115	19	12	0	0	0
Pinon CCD.....	7,265	2,109	788	2,844	1,316	208	167	0	0	0
Hard Rock CDP (part).....	94	28	10	30	22	4	3	0	0	0
Low Mountain CDP (part).....	709	176	71	292	145	25	19	0	0	0

Table 9.

Household Relationship and Group Quarters Population: 2010—Con.

[For information on confidentiality protection, nonsampling error, and definitions, see Selected Appendixes at <www.census.gov/prod/cen2010/cph-1-a.pdf>]

State County County Subdivision Place	Household population							Group quarters population		
	Total	Householder	Relationship to householder					Total	Institutionalized population	Non-institutionalized population
			Spouse	Child	Other relatives	Nonrelatives				
						Total	Unmarried partner			
Navajo County—Con.										
Pinon CCD—Con.										
Pinon CDP.....	904	256	111	348	160	29	21	0	0	0
Snowflake CCD.....	46,757	18,231	10,339	13,340	2,724	2,123	1,057	148	59	89
Clay Springs CDP.....	401	124	67	158	41	11	7	0	0	0
Heber-Overgaard CDP.....	2,821	1,236	678	623	154	130	74	1	0	1
Lake of the Woods CDP.....	4,089	1,607	815	1,175	271	221	124	5	0	5
Linden CDP.....	2,597	1,001	674	680	142	100	51	0	0	0
Pinedale CDP.....	487	186	116	143	25	17	9	0	0	0
Pinetop Country Club CDP.....	1,794	805	495	359	59	76	37	0	0	0
Pinetop-Lakeside town.....	4,259	1,707	934	1,195	193	230	108	23	0	23
Show Low city.....	10,589	4,368	2,226	2,841	580	574	289	71	59	12
Snowflake town.....	5,544	1,739	1,148	2,088	394	175	68	46	0	46
Taylor town.....	4,112	1,294	835	1,612	242	129	62	0	0	0
Wagon Wheel CDP.....	1,652	680	354	469	78	71	33	0	0	0
White Mountain Lake CDP.....	2,205	922	455	526	168	134	68	0	0	0
Woodruff CDP (part).....	82	20	17	37	8	0	0	0	0	0
Winslow-Holbrook CCD.....	16,043	5,687	2,535	5,314	1,583	924	511	2,025	1,832	193
Holbrook city.....	4,643	1,636	705	1,468	516	318	160	410	300	110
Joseph City CDP.....	1,386	430	261	558	106	31	20	0	0	0
Sun Valley CDP.....	251	88	37	73	39	14	4	65	0	65
Winslow city.....	8,121	2,914	1,210	2,682	820	495	293	1,534	1,522	12
Winslow West CDP (part).....	359	109	46	166	20	18	11	0	0	0
Woodruff CDP (part).....	109	45	25	37	1	1	1	0	0	0
Pima County.....	956,124	388,660	172,857	262,621	64,632	67,354	30,154	24,139	12,178	11,961
Ajo CCD.....	3,510	1,629	706	698	279	198	82	13	6	7
Ajo CDP.....	3,298	1,512	663	672	262	189	79	6	6	0
Why CDP (part).....	159	91	35	14	13	6	3	0	0	0
Arivaca CCD.....	81,291	31,704	17,493	22,151	5,953	3,990	2,224	243	146	97
Arivaca CDP.....	688	356	154	102	46	30	19	7	7	0
Arivaca Junction CDP.....	1,090	337	194	366	143	50	26	0	0	0
Drexel Heights CDP (part).....	15,808	4,723	2,490	5,956	1,664	975	478	29	4	25
Green Valley CDP (part).....	19,940	11,947	6,411	679	269	634	458	91	91	0
Sahuarita town (part).....	20,857	7,066	4,526	7,434	915	916	490	63	44	19
Three Points CDP (part).....	4,849	1,755	893	1,332	532	337	175	0	0	0
Valencia West CDP.....	9,340	2,893	1,657	3,415	821	554	299	15	0	15
Marana CCD.....	33,908	12,467	6,607	9,926	2,769	2,139	1,097	521	499	22
Avra Valley CDP.....	6,050	2,177	1,136	1,750	552	435	194	0	0	0
Marana town (part).....	5,273	1,754	1,041	1,924	309	245	129	500	499	1
Nelson CDP.....	259	89	44	76	31	19	8	0	0	0
Picture Rocks CDP (part).....	9,558	3,689	1,868	2,582	774	645	337	5	0	5
Rillito CDP.....	97	37	8	28	18	6	4	0	0	0
Three Points CDP (part).....	732	278	115	199	92	48	19	0	0	0
Tucson Estates CDP (part).....	8,924	3,325	1,821	2,508	730	540	296	16	0	16
Tohono O'odnam Nation CCD.....	6,930	1,932	396	2,163	1,859	580	331	244	217	27
Ak Chin CDP.....	30	9	5	9	6	1	1	0	0	0
Ali Chuk CDP.....	161	43	5	61	40	12	8	0	0	0
Ali Chukson CDP.....	132	38	7	46	24	17	10	0	0	0
Ali Molina CDP.....	71	24	3	21	16	7	6	0	0	0
Anegam CDP.....	151	38	10	44	47	12	9	0	0	0
Charco CDP.....	52	17	0	12	16	7	5	0	0	0
Chiawuli Tak CDP.....	78	19	4	26	22	7	5	0	0	0
Comobabi CDP.....	8	3	1	0	3	1	0	0	0	0
Cowlic CDP.....	135	30	6	47	36	16	10	0	0	0
Gu Oidak CDP.....	188	67	6	67	31	17	8	0	0	0
Haivana Nakya CDP.....	96	26	2	35	23	10	8	0	0	0
Ko Vaya CDP.....	46	15	5	11	10	5	1	0	0	0
Maish Vaya CDP.....	158	41	12	43	42	20	8	0	0	0
Nolic CDP.....	37	13	2	12	6	4	4	0	0	0
Pisinemo CDP.....	321	80	14	92	108	27	16	0	0	0
San Miguel CDP.....	197	55	9	64	55	14	10	0	0	0
Santa Rosa CDP.....	628	163	54	166	206	39	16	0	0	0
Sells CDP.....	2,358	616	115	782	631	214	113	137	137	0
South Komelik CDP.....	111	37	9	30	28	7	5	0	0	0
Topawa CDP.....	299	95	16	79	89	20	13	0	0	0
Ventana CDP.....	49	15	2	20	5	7	3	0	0	0
Wahak Hotrontk CDP.....	114	33	6	38	33	4	4	0	0	0
Why CDP (part).....	8	5	3	0	0	0	0	0	0	0
Tucson CCD.....	830,485	340,928	147,655	227,683	53,772	60,447	26,420	23,118	11,310	11,808
Casas Adobes CDP.....	65,845	28,096	13,294	16,872	3,384	4,199	1,919	950	791	159
Catalina CDP.....	7,504	2,998	1,621	1,986	488	411	201	65	65	0
Catalina Foothills CDP.....	50,407	23,493	12,975	10,887	1,152	1,900	1,146	389	216	173
Corona de Tucson CDP.....	5,675	2,016	1,405	1,840	184	230	113	0	0	0
Drexel Heights CDP (part).....	11,879	4,101	2,077	3,849	1,221	631	361	33	2	31
Elephant Head CDP.....	612	233	156	152	43	28	13	0	0	0
Flowing Wells CDP.....	16,382	6,643	2,477	4,632	1,391	1,239	588	37	0	37
Green Valley CDP (part).....	1,328	794	391	113	13	17	12	32	32	0
Littleton CDP.....	873	255	135	331	118	34	18	0	0	0
Marana town (part).....	29,168	11,319	7,262	8,202	1,162	1,223	673	20	0	20
Oro Valley town.....	40,943	17,804	10,854	9,831	1,114	1,340	808	68	63	5

Table 9.

Household Relationship and Group Quarters Population: 2010—Con.

[For information on confidentiality protection, nonsampling error, and definitions, see Selected Appendixes at <www.census.gov/prod/cen2010/cph-1-a.pdf>]

State County County Subdivision Place	Household population							Group quarters population		
	Total	Householder	Relationship to householder					Total	Institutionalized population	Non-institutionalized population
			Spouse	Child	Other relatives	Nonrelatives				
						Total	Unmarried partner			
Pima County—Con.										
Tucson CCD—Con.										
Picture Rocks CDP (part).....	0	0	0	0	0	0	0	0	0	0
Pimaco Two CDP.....	682	280	167	175	32	28	15	0	0	0
Rincon Valley CDP.....	5,139	1,896	1,377	1,487	201	178	89	0	0	0
Sahuarita town (part).....	4,339	1,954	1,483	680	93	129	84	0	0	0
South Tucson city.....	5,346	1,827	547	1,841	702	429	177	306	14	292
Summerhaven CDP.....	40	21	11	6	1	1	1	0	0	0
Summit CDP.....	5,365	1,498	798	2,149	636	284	155	7	6	1
Tanque Verde CDP.....	16,724	6,722	4,685	4,200	549	568	280	177	42	135
Tucson city.....	499,410	205,390	72,190	140,235	37,548	44,047	17,994	20,706	9,920	10,786
Tucson Estates CDP (part).....	3,252	1,829	950	241	88	144	72	0	0	0
Vail CDP.....	10,208	3,440	2,377	3,558	393	440	219	0	0	0
Willow Canyon CDP.....	1	1	0	0	0	0	0	0	0	0
Pinal County.....	349,525	125,590	70,106	106,483	26,925	20,421	10,642	26,245	25,583	662
Casa Grande CCD.....	57,390	20,755	10,818	17,266	5,063	3,488	1,820	311	47	264
Casa Grande city (part).....	47,902	17,519	9,040	14,383	4,041	2,919	1,558	282	47	235
Maricopa city (part).....	5	2	0	2	0	1	0	0	0	0
Coolidge CCD.....	16,027	5,503	2,759	5,171	1,509	1,085	539	198	0	198
Casa Grande city (part).....	83	25	17	31	7	3	2	0	0	0
Coolidge city (part).....	11,710	3,908	1,820	3,937	1,176	869	423	0	0	0
Eloy city (part).....	1	1	0	0	0	0	0	0	0	0
Eloy CCD.....	25,064	8,722	4,493	7,953	2,327	1,569	891	7,495	7,481	14
Arizona City CDP.....	10,466	3,970	2,078	2,978	746	694	404	9	5	4
Casa Grande city (part).....	304	107	57	80	28	32	9	0	0	0
Eloy city (part).....	9,314	2,975	1,387	3,222	1,170	560	318	7,299	7,293	6
Picacho CDP (part).....	270	92	44	74	49	11	6	0	0	0
Red Rock CDP (part).....	2,138	693	416	797	106	126	81	0	0	0
Florence CCD.....	16,980	6,616	3,552	4,730	1,084	998	496	17,705	17,700	5
Cactus Forest CDP.....	594	245	122	167	29	31	15	0	0	0
Coolidge city (part).....	115	39	24	33	6	13	4	0	0	0
Eloy city (part).....	17	8	3	5	1	0	0	0	0	0
Florence town (part).....	7,803	3,322	1,782	1,847	452	400	205	17,700	17,700	0
Marana town (part).....	0	0	0	0	0	0	0	0	0	0
Picacho CDP (part).....	196	75	30	51	28	12	6	5	0	5
Red Rock CDP (part).....	31	12	10	8	1	0	0	0	0	0
Gila River CCD.....	8,542	2,245	581	3,010	2,067	639	324	229	220	9
Blackwater CDP.....	1,062	316	99	352	203	92	48	0	0	0
Casa Blanca CDP.....	1,388	352	90	437	425	84	46	0	0	0
Goodyear Village CDP.....	457	110	33	185	97	32	15	0	0	0
Lower Santan Village CDP.....	374	98	32	123	99	22	14	0	0	0
Sacate Village CDP.....	169	40	12	62	45	10	9	0	0	0
Sacaton CDP.....	2,450	628	140	924	561	197	94	222	220	2
Sacaton Flats Village CDP.....	541	159	35	193	95	59	34	0	0	0
Santa Cruz CDP.....	37	13	4	8	10	2	0	0	0	0
Stotonic Village CDP.....	659	171	49	244	155	40	19	0	0	0
Sweet Water Village CDP.....	83	25	2	24	20	12	4	0	0	0
Upper Santan Village CDP.....	495	128	27	166	141	33	18	0	0	0
Wet Camp Village CDP.....	222	65	14	58	66	19	9	7	0	7
Maricopa-Stanfield CCD.....	52,522	17,274	10,151	17,725	4,125	3,247	1,630	14	10	4
Ak-Chin Village CDP.....	854	245	100	348	140	21	9	8	8	0
Maricopa city (part).....	43,477	14,357	8,637	14,866	2,980	2,637	1,384	0	0	0
Stanfield CDP.....	740	196	88	274	130	52	25	0	0	0
North Pinal CCD.....	152,040	55,273	31,868	46,832	9,553	8,514	4,427	290	125	165
Apache Junction city (part).....	35,263	15,364	6,902	8,058	2,261	2,678	1,371	283	120	163
Florence town (part).....	33	8	4	18	0	3	1	0	0	0
Gold Canyon CDP.....	10,159	4,888	3,293	1,300	292	386	241	0	0	0
Hayden town (part).....	0	0	0	0	0	0	0	0	0	0
Kearny town.....	1,950	756	401	584	130	79	38	0	0	0
Queen Creek town (part).....	449	151	113	132	41	12	6	0	0	0
Queen Valley CDP.....	788	398	248	88	30	24	18	0	0	0
San Tan Valley CDP.....	81,321	24,739	15,853	31,361	5,288	4,080	2,143	0	0	0
Superior town.....	2,837	1,103	477	758	323	176	79	0	0	0
Top-of-the-World CDP (part).....	231	120	60	30	7	14	8	0	0	0
San Manuel CCD.....	20,415	9,066	5,846	3,622	1,041	840	495	3	0	3
Campo Bonito CDP.....	74	37	19	15	1	2	1	0	0	0
Dudleyville CDP.....	959	354	182	289	84	50	31	0	0	0
Mammoth town.....	1,426	487	249	442	175	73	39	0	0	0
Oracle CDP.....	3,686	1,515	788	908	228	247	126	0	0	0
Saddlebrooke CDP.....	9,612	4,907	3,669	650	163	223	161	2	0	2
San Manuel CDP.....	3,550	1,329	692	1,068	267	194	116	1	0	1
Winkelman town (part).....	0	0	0	0	0	0	0	0	0	0
Tohono O'odham Nation CCD.....	545	136	38	174	156	41	20	0	0	0
Chuichu CDP.....	269	71	24	86	63	25	11	0	0	0
Kohatk CDP.....	27	7	0	8	9	3	1	0	0	0
Tat Momoli CDP.....	10	3	0	3	4	0	0	0	0	0
Vaiva Vo CDP.....	128	26	5	44	45	8	5	0	0	0

Table 9.

Household Relationship and Group Quarters Population: 2010—Con.

[For information on confidentiality protection, nonsampling error, and definitions, see Selected Appendixes at <www.census.gov/prod/cen2010/cph-1-a.pdf>]

State County County Subdivision Place	Household population							Group quarters population		
	Total	Householder	Relationship to householder					Total	Institutionalized population	Non-institutionalized population
			Spouse	Child	Other relatives	Nonrelatives				
						Total	Unmarried partner			
Santa Cruz County.....	47,036	15,437	8,600	16,557	4,992	1,450	782	384	107	277
Nogales CCD.....	43,839	13,955	7,804	15,945	4,833	1,302	699	368	107	261
Amado CDP.....	295	130	57	68	25	15	8	0	0	0
Beyerville CDP.....	177	48	27	89	8	5	3	0	0	0
Kino Springs CDP.....	136	51	30	39	10	6	5	0	0	0
Nogales city.....	20,575	6,601	3,162	7,533	2,718	561	280	262	107	155
Rio Rico CDP.....	18,962	5,625	3,683	7,341	1,751	562	327	0	0	0
Tubac CDP.....	1,191	630	349	105	44	63	37	0	0	0
Tumacacori-Carmen CDP.....	293	138	56	59	25	15	7	100	0	100
Patagonia CCD.....	3,197	1,482	796	612	159	148	83	16	0	16
Elgin CDP.....	161	69	46	34	3	9	6	0	0	0
Patagonia town.....	912	425	162	217	58	50	29	1	0	1
Sonoita CDP.....	818	379	245	138	26	30	21	0	0	0
Yavapai County.....	207,508	90,903	45,682	46,009	10,999	13,915	6,271	3,525	1,581	1,944
Ash Fork CCD.....	2,349	1,104	525	454	123	143	82	0	0	0
Ash Fork CDP.....	396	152	70	110	43	21	11	0	0	0
Seligman CDP.....	445	207	83	99	14	42	20	0	0	0
Camp Verde-Sedona CCD.....	35,726	16,079	7,749	7,161	2,091	2,646	1,220	885	638	247
Camp Verde town (part).....	10,175	4,088	2,061	2,653	774	599	302	698	535	163
Cornville CDP.....	3,272	1,423	694	720	200	235	124	8	0	8
Cottonwood city (part).....	60	29	16	7	5	3	1	0	0	0
Lake Montezuma CDP.....	4,706	1,930	910	1,108	393	365	185	0	0	0
Sedona city (part).....	7,189	3,482	1,527	1,116	350	714	239	0	0	0
Verde Village CDP (part).....	1,240	496	241	333	71	99	40	0	0	0
Village of Oak Creek (Big Park) CDP.....	6,044	3,134	1,508	804	181	417	221	103	103	0
Congress CCD.....	9,589	4,589	2,364	1,580	465	591	299	34	11	23
Black Canyon City CDP.....	2,831	1,317	592	542	161	219	100	6	0	6
Congress CDP.....	1,974	951	576	243	100	104	61	1	0	1
Cordes Lakes CDP (part).....	8	4	3	0	0	1	1	0	0	0
Peeples Valley CDP.....	428	235	118	42	12	21	10	0	0	0
Peoria city (part).....	7	3	1	1	1	1	0	0	0	0
Spring Valley CDP.....	1,148	517	267	243	58	63	35	0	0	0
Wickenburg town (part).....	0	0	0	0	0	0	0	0	0	0
Wilhoit CDP.....	868	388	199	160	60	61	24	0	0	0
Yarnell CDP.....	645	379	146	62	23	35	15	4	0	4
Cordes Lakes-Mayer CCD.....	6,430	2,758	1,441	1,385	404	442	226	120	0	120
Camp Verde town (part).....	0	0	0	0	0	0	0	0	0	0
Cordes Lakes CDP (part).....	2,625	1,145	515	569	200	196	108	0	0	0
Dewey-Humboldt town (part).....	1,307	516	362	283	78	68	36	7	0	7
Mayer CDP.....	1,497	679	314	315	83	106	46	0	0	0
Prescott Valley town (part).....	0	0	0	0	0	0	0	0	0	0
Mingus Mountain CCD.....	35,881	15,093	7,502	8,941	2,033	2,312	1,190	210	87	123
Camp Verde town (part).....	0	0	0	0	0	0	0	0	0	0
Chino Valley town (part).....	10	5	2	3	0	0	0	0	0	0
Clarkdale town.....	4,097	1,806	913	918	238	222	133	0	0	0
Cottonwood city (part).....	11,025	5,150	1,845	2,568	671	791	414	180	75	105
Dewey-Humboldt town (part).....	49	23	13	11	0	2	2	0	0	0
Jerome town.....	444	253	68	53	9	61	41	0	0	0
Prescott city (part).....	0	0	0	0	0	0	0	0	0	0
Prescott Valley town (part).....	6,250	2,471	1,682	1,568	241	288	142	5	5	0
Verde Village CDP (part).....	10,340	4,018	2,057	2,827	677	761	375	25	7	18
Prescott CCD.....	117,533	51,280	26,101	26,488	5,883	7,781	3,254	2,276	845	1,431
Bagdad CDP.....	1,876	682	389	646	75	84	40	0	0	0
Chino Valley town (part).....	10,792	4,391	2,332	2,792	669	608	311	15	9	6
Dewey-Humboldt town (part).....	2,523	1,050	525	612	182	154	77	8	8	0
Paulden CDP.....	5,231	1,917	1,165	1,467	406	276	137	0	0	0
Prescott city (part).....	37,835	18,611	8,525	6,455	1,406	2,838	1,024	2,008	675	1,333
Prescott Valley town (part).....	32,363	12,893	6,384	8,890	1,848	2,348	1,014	204	153	51
Williamson CDP.....	5,438	2,346	1,706	970	196	220	102	0	0	0
Yuma County.....	189,830	64,767	36,774	62,893	17,143	8,253	4,302	5,921	3,793	2,128
Somerton CCD.....	46,639	11,926	7,744	19,556	6,083	1,330	645	2,931	2,906	25
Gadsden CDP.....	678	192	125	258	89	14	9	0	0	0
Orange Grove Mobile Manor CDP.....	594	165	109	190	116	14	8	0	0	0
Rancho Mesa Verde CDP.....	625	153	92	266	93	21	12	0	0	0
San Luis city.....	24,981	5,953	3,990	10,862	3,534	642	267	524	502	22
Somerton city.....	14,287	3,791	2,294	6,096	1,646	460	272	0	0	0
Yuma city (part).....	42	12	9	13	6	2	0	2,404	2,404	0
Wellton CCD.....	7,126	2,803	1,686	1,862	473	302	182	58	0	58
Aztec CDP.....	47	12	6	19	8	2	2	0	0	0
Dateland CDP.....	416	148	78	143	28	19	10	0	0	0
Tacna CDP.....	602	216	130	201	39	16	9	0	0	0
Wellton town.....	2,879	1,220	761	599	162	137	94	3	0	3
Wellton Hills CDP.....	258	87	46	60	50	15	5	0	0	0
Yuma city (part).....	0	0	0	0	0	0	0	0	0	0
Yuma CCD.....	136,065	50,038	27,344	41,475	10,587	6,621	3,475	2,932	887	2,045
Avenue B and C CDP.....	4,176	1,451	636	1,422	444	223	112	0	0	0
Buckshot CDP.....	153	66	44	24	14	5	2	0	0	0
Donovan Estates CDP.....	1,508	374	221	560	293	60	27	0	0	0
Drysdale CDP.....	272	74	50	92	51	5	3	0	0	0

Table 9.

Household Relationship and Group Quarters Population: 2010—Con.

[For information on confidentiality protection, nonsampling error, and definitions, see Selected Appendixes at <www.census.gov/prod/cen2010/cph-1-a.pdf>]

State County County Subdivision Place	Household population							Group quarters population		
	Total	Householder	Relationship to householder					Total	Institutionalized population	Non-institutionalized population
			Spouse	Child	Other relatives	Nonrelatives				
						Total	Unmarried partner			
Total	Householder	Spouse	Child	Other relatives	Total	Unmarried partner	Total	Institutionalized population	Non-institutionalized population	
Yuma County—Con.										
Yuma CCD—Con.										
El Prado Estates CDP.....	504	157	83	194	45	25	15	0	0	0
Fortuna Foothills CDP.....	26,250	12,006	7,403	4,521	1,073	1,247	727	15	0	15
Martinez Lake CDP.....	798	313	187	233	49	16	3	0	0	0
Padre Ranchitos CDP.....	171	42	33	62	25	9	2	0	0	0
Wall Lane CDP.....	415	103	66	164	60	22	9	0	0	0
Yuma city (part).....	87,894	30,702	16,024	29,712	7,145	4,311	2,219	2,724	887	1,837

Table 10.

Household Relationship and Group Quarters Population: 2010

[For information on confidentiality protection, nonsampling error, and definitions, see Selected Appendixes at <www.census.gov/prod/cen2010/cph-1-a.pdf>]

State County Place	Household population							Group quarters population		
	Total	Householder	Relationship to householder					Total	Institutionalized population	Non-institutionalized population
			Spouse	Child	Other relatives	Nonrelatives				
						Total	Unmarried partner			
Arizona.....	6,252,633	2,380,990	1,146,036	1,845,458	464,896	415,253	186,080	139,384	84,788	54,596
COUNTY										
Apache County.....	70,577	22,771	9,746	25,393	9,933	2,734	1,842	941	503	438
Cochise County.....	125,075	50,865	25,457	33,926	8,581	6,246	3,014	6,271	3,187	3,084
Coconino County.....	125,587	46,711	21,005	35,364	10,800	11,707	4,145	8,834	684	8,150
Gila County.....	52,680	22,000	10,694	12,418	4,557	3,011	1,552	917	774	143
Graham County.....	33,469	11,120	5,777	11,465	3,215	1,892	796	3,751	3,458	293
Greenlee County.....	8,402	3,188	1,579	2,599	577	459	263	35	33	2
La Paz County.....	20,101	9,198	4,346	3,960	1,311	1,286	732	388	238	150
Maricopa County.....	3,763,940	1,411,583	675,057	1,144,635	275,687	256,978	111,667	53,177	28,412	24,765
Mohave County.....	197,557	82,539	40,832	46,725	12,782	14,679	7,139	2,629	2,329	300
Navajo County.....	105,222	35,658	17,524	34,410	12,762	4,868	2,779	2,227	1,928	299
Pima County.....	956,124	388,660	172,857	262,621	64,632	67,354	30,154	24,139	12,178	11,961
Pinal County.....	349,525	125,590	70,106	106,483	26,925	20,421	10,642	26,245	25,583	662
Santa Cruz County.....	47,036	15,437	8,600	16,557	4,992	1,450	782	384	107	277
Yavapai County.....	207,508	90,903	45,682	46,009	10,999	13,915	6,271	3,525	1,581	1,944
Yuma County.....	189,830	64,767	36,774	62,893	17,143	8,253	4,302	5,921	3,793	2,128
PLACE										
Aguila CDP, Maricopa County.....	723	234	116	230	99	44	17	75	0	75
Ajo CDP, Pima County.....	3,298	1,512	663	672	262	189	79	6	6	0
Ak Chin CDP, Pima County.....	30	9	5	9	6	1	1	0	0	0
Ak-Chin Village CDP, Pinal County.....	854	245	100	348	140	21	9	8	8	0
Alamo Lake CDP, La Paz County.....	25	16	9	0	0	0	0	0	0	0
Ali Chuk CDP, Pima County.....	161	43	5	61	40	12	8	0	0	0
Ali Chukson CDP, Pima County.....	132	38	7	46	24	17	10	0	0	0
Ali Molina CDP, Pima County.....	71	24	3	21	16	7	6	0	0	0
Alpine CDP, Apache County.....	145	81	36	22	2	4	3	0	0	0
Amado CDP, Santa Cruz County.....	295	130	57	68	25	15	8	0	0	0
Anegam CDP, Pima County.....	151	38	10	44	47	12	9	0	0	0
Antares CDP, Mohave County.....	126	66	28	16	4	12	8	0	0	0
Anthem CDP, Maricopa County.....	21,700	7,451	5,025	7,810	706	708	408	0	0	0
Apache Junction city.....	35,557	15,574	6,952	8,077	2,265	2,689	1,378	283	120	163
Maricopa County (part).....	294	210	50	19	4	11	7	0	0	0
Pinal County (part).....	35,263	15,364	6,902	8,058	2,261	2,678	1,371	283	120	163
Arivaca CDP, Pima County.....	688	356	154	102	46	30	19	7	7	0
Arivaca Junction CDP, Pima County.....	1,090	337	194	366	143	50	26	0	0	0
Arizona City CDP, Pinal County.....	10,466	3,970	2,078	2,978	746	694	404	9	5	4
Arizona Village CDP, Mohave County.....	946	339	122	323	88	74	44	0	0	0
Arlington CDP, Maricopa County.....	194	73	44	52	20	5	3	0	0	0
Ash Fork CDP, Yavapai County.....	396	152	70	110	43	21	11	0	0	0
Avenue B and C CDP, Yuma County.....	4,176	1,451	636	1,422	444	223	112	0	0	0
Avondale city, Maricopa County.....	76,078	23,386	12,291	27,508	7,701	5,192	2,327	160	146	14
Avra Valley CDP, Pima County.....	6,050	2,177	1,136	1,750	552	435	194	0	0	0
Aztec CDP, Yuma County.....	47	12	6	19	8	2	2	0	0	0
Bagdad CDP, Yavapai County.....	1,876	682	389	646	75	84	40	0	0	0
Bear Flat CDP, Gila County.....	18	9	5	2	1	1	0	0	0	0
Beaver Dam CDP, Mohave County.....	1,962	814	479	469	109	91	45	0	0	0
Beaver Valley CDP, Gila County.....	231	101	59	45	15	11	5	0	0	0
Benson city, Cochise County.....	5,031	2,369	1,071	1,041	271	279	135	74	50	24
Beyersville CDP, Santa Cruz County.....	177	48	27	89	8	5	3	0	0	0
Bisbee city, Cochise County.....	5,333	2,620	828	1,128	375	382	201	242	206	36
Bitter Springs CDP, Coconino County.....	452	113	50	212	66	11	11	0	0	0
Black Canyon City CDP, Yavapai County.....	2,831	1,317	592	542	161	219	100	6	0	6
Blackwater CDP, Pinal County.....	1,062	316	99	352	203	92	48	0	0	0
Bluewater CDP, La Paz County.....	725	343	142	116	61	63	30	0	0	0
Bouse CDP, La Paz County.....	996	547	263	93	39	54	38	0	0	0
Bowie CDP, Cochise County.....	449	201	86	97	34	31	16	0	0	0
Brenda CDP, La Paz County.....	676	387	247	12	4	26	20	0	0	0
Bryce CDP, Graham County.....	175	55	35	73	10	2	0	0	0	0
Buckeye town, Maricopa County.....	45,782	14,424	8,848	16,453	3,680	2,377	1,168	5,094	5,084	10
Buckshot CDP, Yuma County.....	153	66	44	24	14	5	2	0	0	0
Bullhead City city, Mohave County.....	39,374	16,761	7,472	8,868	2,804	3,469	1,729	166	96	70
Burnside CDP, Apache County.....	537	160	60	226	80	11	7	0	0	0
Bylas CDP, Graham County.....	1,962	445	169	785	446	117	56	0	0	0
Cactus Flats CDP, Graham County.....	1,518	516	295	487	120	100	44	0	0	0
Cactus Forest CDP, Pinal County.....	594	245	122	167	29	31	15	0	0	0
Cameron CDP, Coconino County.....	885	249	93	301	207	35	19	0	0	0
Campo Bonito CDP, Pinal County.....	74	37	19	15	1	2	1	0	0	0
Camp Verde town, Yavapai County.....	10,175	4,088	2,061	2,653	774	599	302	698	535	163
Cane Beds CDP, Mohave County.....	448	142	84	174	33	15	6	0	0	0

Table 10.

Household Relationship and Group Quarters Population: 2010—Con.

[For information on confidentiality protection, nonsampling error, and definitions, see Selected Appendixes at <www.census.gov/prod/cen2010/cph-1-a.pdf>]

State County Place	Household population							Group quarters population		
	Total	House- holder	Relationship to householder					Total	Institution- alized population	Non- institution- alized population
			Spouse	Child	Other relatives	Nonrelatives				
						Total	Unmarried partner			
PLACE—Con.										
Canyon Day CDP, Gila County.....	1,209	298	121	447	262	81	44	0	0	0
Carefree town, Maricopa County.....	3,316	1,654	1,018	469	83	92	58	47	40	7
Carizzo CDP, Gila County.....	127	34	11	39	35	8	5	0	0	0
Casa Blanca CDP, Pinal County.....	1,388	352	90	437	425	84	46	0	0	0
Casa Grande city, Pinal County.....	48,289	17,651	9,114	14,494	4,076	2,954	1,569	282	47	235
Casas Adobes CDP, Pima County.....	65,845	28,096	13,294	16,872	3,384	4,199	1,919	950	791	159
Catalina CDP, Pima County.....	7,504	2,998	1,621	1,986	488	411	201	65	65	0
Catalina Foothills CDP, Pima County.....	50,407	23,493	12,975	10,887	1,152	1,900	1,146	389	216	173
Cave Creek town, Maricopa County.....	5,015	2,150	1,308	1,085	214	258	122	0	0	0
Cedar Creek CDP, Gila County.....	318	78	40	114	76	10	4	0	0	0
Centennial Park CDP, Mohave County.....	1,264	207	127	782	76	72	18	0	0	0
Central CDP, Graham County.....	645	189	140	256	44	16	4	0	0	0
Central Heights-Midland City CDP, Gila County.....	2,534	1,037	468	685	205	139	78	0	0	0
Chandler city, Maricopa County.....	235,577	86,924	45,313	75,536	13,356	14,448	6,450	546	136	410
Charco CDP, Pima County.....	52	17	0	12	16	7	5	0	0	0
Chiawuli Tak CDP, Pima County.....	78	19	4	26	22	7	5	0	0	0
Chilchinbito CDP, Navajo County.....	506	135	61	221	78	11	11	0	0	0
Chinle CDP, Apache County.....	4,462	1,267	416	1,899	690	190	137	56	51	5
Chino Valley town, Yavapai County.....	10,802	4,396	2,334	2,795	669	608	311	15	9	6
Chloride CDP, Mohave County.....	271	164	55	12	17	23	13	0	0	0
Christopher Creek CDP, Gila County.....	156	91	39	10	4	12	7	0	0	0
Chuichu CDP, Pinal County.....	269	71	24	86	63	25	11	0	0	0
Cibecue CDP, Navajo County.....	1,713	419	161	674	339	120	67	0	0	0
Cibola CDP, La Paz County.....	250	122	50	47	15	16	7	0	0	0
Cienega Springs CDP, La Paz County.....	1,798	913	342	291	96	156	78	0	0	0
Citrus Park CDP, Maricopa County.....	4,028	1,277	984	1,296	305	166	66	0	0	0
Clacks Canyon CDP, Mohave County.....	173	69	42	41	10	11	4	0	0	0
Clarkdale town, Yavapai County.....	4,097	1,806	913	918	238	222	133	0	0	0
Claypool CDP, Gila County.....	1,538	616	261	405	151	105	57	0	0	0
Clay Springs CDP, Navajo County.....	401	124	67	158	41	11	7	0	0	0
Clifton town, Greenlee County.....	3,278	1,185	541	1,103	241	208	122	33	33	0
Colorado City town, Mohave County.....	4,821	575	428	3,165	385	268	21	0	0	0
Comobabi CDP, Pima County.....	8	3	1	0	3	1	0	0	0	0
Concho CDP, Apache County.....	38	20	12	2	2	2	0	0	0	0
Congress CDP, Yavapai County.....	1,974	951	576	243	100	104	61	1	0	1
Coolidge city, Pinal County.....	11,825	3,947	1,844	3,970	1,182	882	427	0	0	0
Copper Hill CDP, Gila County.....	108	47	36	16	5	4	4	0	0	0
Cordes Lakes CDP, Yavapai County.....	2,633	1,149	518	569	200	197	109	0	0	0
Cornfields CDP, Apache County.....	241	59	21	91	58	12	6	14	0	14
Cornville CDP, Yavapai County.....	3,272	1,423	694	720	200	235	124	8	0	8
Corona de Tucson CDP, Pima County.....	5,675	2,016	1,405	1,840	184	230	113	0	0	0
Cottonwood CDP, Apache County.....	226	60	30	98	35	3	2	0	0	0
Cottonwood city, Yavapai County.....	11,085	5,179	1,861	2,575	676	794	415	180	75	105
Cowlic CDP, Pima County.....	135	30	6	47	36	16	10	0	0	0
Crozier CDP, Mohave County.....	12	8	4	0	0	0	0	2	0	2
Crystal Beach CDP, Mohave County.....	277	131	48	50	21	27	10	2	2	0
Cutter CDP, Gila County.....	74	20	6	35	7	6	3	0	0	0
Dateland CDP, Yuma County.....	416	148	78	143	28	19	10	0	0	0
Deer Creek CDP, Gila County.....	216	105	54	37	3	17	6	0	0	0
Del Muerto CDP, Apache County.....	329	88	41	141	48	11	11	0	0	0
Dennehotso CDP, Apache County.....	746	190	86	289	157	24	23	0	0	0
Desert Hills CDP, Mohave County.....	2,229	1,084	555	327	129	134	74	16	16	0
Dewey-Humboldt town, Yavapai County.....	3,879	1,589	900	906	260	224	115	15	8	7
Dilkon CDP, Navajo County.....	1,184	292	124	497	215	56	43	0	0	0
Dolan Springs CDP, Mohave County.....	2,033	1,007	409	328	120	169	66	0	0	0
Doney Park CDP, Coconino County.....	5,367	1,764	1,158	1,759	404	282	104	28	10	18
Donovan Estates CDP, Yuma County.....	1,508	374	221	560	293	60	27	0	0	0
Douglas city, Cochise County.....	14,847	4,986	2,137	5,386	1,834	504	291	2,531	2,506	25
Dragoon CDP, Cochise County.....	209	97	48	46	3	15	11	0	0	0
Drexel Heights CDP, Pima County.....	27,687	8,824	4,567	9,805	2,885	1,606	839	62	6	56
Dripping Springs CDP, Gila County.....	235	93	50	59	23	10	4	0	0	0
Drysdale CDP, Yuma County.....	272	74	50	92	51	5	3	0	0	0
Dudleyville CDP, Pinal County.....	959	354	182	289	84	50	31	0	0	0
Duncan town, Greenlee County.....	696	289	114	191	57	45	22	0	0	0
Eagar town, Apache County.....	4,885	1,734	1,038	1,632	288	193	91	0	0	0
East Fork CDP, Navajo County.....	699	149	47	229	216	58	26	0	0	0
East Globe CDP, Gila County.....	226	55	29	95	44	3	1	0	0	0
East Verde Estates CDP, Gila County.....	170	84	43	25	7	11	10	0	0	0
Ehrenberg CDP, La Paz County.....	1,470	645	236	373	95	121	70	0	0	0
El Capitan CDP, Gila County.....	37	18	11	5	1	2	0	0	0	0
Elephant Head CDP, Pima County.....	612	233	156	152	43	28	13	0	0	0

Table 10.

Household Relationship and Group Quarters Population: 2010—Con.

[For information on confidentiality protection, nonsampling error, and definitions, see Selected Appendixes at <www.census.gov/prod/cen2010/cph-1-a.pdf>]

State County Place	Household population							Group quarters population		
	Total	House- holder	Relationship to householder					Total	Institution- alized population	Non- institution- alized population
			Spouse	Child	Other relatives	Nonrelatives				
						Total	Unmarried partner			
PLACE—Con.										
Elfrida CDP, Cochise County.....	459	176	84	141	42	16	11	0	0	0
Elgin CDP, Santa Cruz County.....	161	69	46	34	3	9	6	0	0	0
El Mirage city, Maricopa County.....	31,784	9,416	4,923	11,855	3,377	2,213	1,006	13	0	13
Eloy city, Pinal County.....	9,332	2,984	1,390	3,227	1,171	560	318	7,299	7,293	6
El Prado Estates CDP, Yuma County.....	504	157	83	194	45	25	15	0	0	0
First Mesa CDP, Navajo County.....	1,555	438	147	517	362	91	67	0	0	0
Flagstaff city, Coconino County.....	57,794	22,836	8,969	14,966	3,031	7,992	2,238	8,076	668	7,408
Florence town, Pinal County.....	7,836	3,330	1,786	1,865	452	403	206	17,700	17,700	0
Flowing Springs CDP, Gila County.....	42	19	13	3	6	1	1	0	0	0
Flowing Wells CDP, Pima County.....	16,382	6,643	2,477	4,632	1,391	1,239	588	37	0	37
Fort Apache CDP, Navajo County.....	143	46	24	44	23	6	4	0	0	0
Fort Defiance CDP, Apache County.....	3,621	1,060	402	1,371	656	132	90	3	3	0
Fort Mohave CDP, Mohave County.....	14,364	5,790	3,202	3,251	1,019	1,102	546	0	0	0
Fort Thomas CDP, Graham County.....	374	154	78	90	29	23	10	0	0	0
Fortuna Foothills CDP, Yuma County.....	26,250	12,006	7,403	4,521	1,073	1,247	727	15	0	15
Fort Valley CDP, Coconino County.....	779	283	197	232	21	46	16	0	0	0
Fountain Hills town, Maricopa County.....	22,307	10,339	6,137	4,320	669	842	507	182	149	33
Franklin CDP, Greenlee County.....	92	41	13	28	8	2	2	0	0	0
Fredonia town, Coconino County.....	1,314	488	274	409	92	51	20	0	0	0
Freedom Acres CDP, Gila County.....	84	40	18	15	7	4	4	0	0	0
Gadsden CDP, Yuma County.....	678	192	125	258	89	14	9	0	0	0
Ganado CDP, Apache County.....	1,210	372	146	461	172	59	38	0	0	0
Geronimo Estates CDP, Gila County.....	60	25	17	11	6	1	1	0	0	0
Gila Bend town, Maricopa County.....	1,922	664	323	643	193	99	46	0	0	0
Gila Crossing CDP, Maricopa County.....	621	137	37	193	204	50	24	0	0	0
Gilbert town, Maricopa County.....	208,149	69,372	43,057	76,506	9,607	9,607	4,448	304	4	300
Gisela CDP, Gila County.....	570	243	114	136	39	38	19	0	0	0
Glendale city, Maricopa County.....	223,464	79,114	36,530	73,399	19,680	14,741	6,689	3,257	1,000	2,257
Globe city, Gila County.....	7,081	2,908	1,270	1,870	578	455	232	451	436	15
Gold Canyon CDP, Pinal County.....	10,159	4,888	3,293	1,300	292	386	241	0	0	0
Golden Shores CDP, Mohave County.....	2,047	1,011	454	314	95	173	91	0	0	0
Golden Valley CDP, Mohave County.....	8,370	3,605	1,795	1,619	696	655	301	0	0	0
Goodyear city, Maricopa County.....	61,447	21,491	13,740	19,487	3,921	2,808	1,419	3,828	3,670	158
Goodyear Village CDP, Pinal County.....	457	110	33	185	97	32	15	0	0	0
Grand Canyon Village CDP, Coconino County.....	1,454	761	243	235	58	157	68	550	0	550
Grand Canyon West CDP, Mohave County..	2	2	0	0	0	0	0	0	0	0
Greasewood CDP, Navajo County.....	547	142	59	224	97	25	19	0	0	0
Green Valley CDP, Pima County.....	21,268	12,741	6,802	792	282	651	470	123	123	0
Greer CDP, Apache County.....	41	20	9	7	2	3	3	0	0	0
Guadalupe town, Maricopa County.....	5,508	1,292	529	1,964	1,363	360	156	15	0	15
Gu Oidak CDP, Pima County.....	188	67	6	67	31	17	8	0	0	0
Hackberry CDP, Mohave County.....	68	31	23	8	4	2	2	0	0	0
Haigler Creek CDP, Gila County.....	19	14	5	0	0	0	0	0	0	0
Haivana Nakya CDP, Pima County.....	96	26	2	35	23	10	8	0	0	0
Hard Rock CDP, Navajo County.....	94	28	10	30	22	4	3	0	0	0
Hayden town.....	662	236	98	191	101	36	17	0	0	0
Gila County (part).....	662	236	98	191	101	36	17	0	0	0
Pinal County (part).....	0	0	0	0	0	0	0	0	0	0
Heber-Overgaard CDP, Navajo County.....	2,821	1,236	678	623	154	130	74	1	0	1
Holbrook city, Navajo County.....	4,643	1,636	705	1,468	516	318	160	410	300	110
Hondah CDP, Navajo County.....	812	211	91	324	145	41	24	0	0	0
Hotevilla-Bacavi CDP, Navajo County.....	957	294	103	322	202	36	28	0	0	0
Houck CDP, Apache County.....	1,024	335	110	393	159	27	15	0	0	0
Huachuca City town, Cochise County.....	1,851	782	299	531	122	117	61	2	0	2
Hunter Creek CDP, Gila County.....	48	21	17	3	7	0	0	0	0	0
Icehouse Canyon CDP, Gila County.....	677	246	133	184	75	39	16	0	0	0
Indian Wells CDP, Navajo County.....	255	61	41	104	46	3	2	0	0	0
Jakes Corner CDP, Gila County.....	76	53	12	5	0	6	4	0	0	0
Jeddito CDP, Navajo County.....	293	88	33	115	45	12	11	0	0	0
Jerome town, Yavapai County.....	444	253	68	53	9	61	41	0	0	0
Joseph City CDP, Navajo County.....	1,386	430	261	558	106	31	20	0	0	0
Kachina Village CDP, Coconino County.....	2,622	1,039	519	682	158	224	103	0	0	0
Kaibab CDP, Mohave County.....	124	44	10	51	14	5	3	0	0	0
Kaibito CDP, Coconino County.....	1,522	351	182	656	296	37	27	0	0	0
Kaka CDP, Maricopa County.....	141	37	9	49	35	11	8	0	0	0
Katherine CDP, Mohave County.....	103	57	25	12	3	6	1	0	0	0
Kayenta CDP, Navajo County.....	5,175	1,375	608	2,133	875	184	127	14	7	7
Keams Canyon CDP, Navajo County.....	304	104	40	96	38	26	15	0	0	0
Kearny town, Pinal County.....	1,950	756	401	584	130	79	38	0	0	0
Kingman city, Mohave County.....	27,369	11,217	5,341	7,223	1,676	1,912	937	699	541	158
Kino Springs CDP, Santa Cruz County.....	136	51	30	39	10	6	5	0	0	0

Table 10.

Household Relationship and Group Quarters Population: 2010—Con.

[For information on confidentiality protection, nonsampling error, and definitions, see Selected Appendixes at <www.census.gov/prod/cen2010/cph-1-a.pdf>]

State County Place	Household population							Group quarters population		
	Total	Householder	Relationship to householder					Total	Institutionalized population	Noninstitutionalized population
			Spouse	Child	Other relatives	Nonrelatives				
						Total	Unmarried partner			
PLACE—Con.										
Klagetoh CDP, Apache County.....	242	60	20	95	53	14	8	0	0	0
Kohatk CDP, Pinal County.....	27	7	0	8	9	3	1	0	0	0
Kohls Ranch CDP, Gila County.....	46	23	14	8	0	1	1	0	0	0
Komatke CDP, Maricopa County.....	821	207	35	317	208	54	28	0	0	0
Ko Vaya CDP, Pima County.....	46	15	5	11	10	5	1	0	0	0
Kykotsmobi Village CDP, Navajo County.....	746	252	74	203	185	32	20	0	0	0
Lake Havasu City city, Mohave County.....	52,326	23,168	12,135	11,004	2,517	3,502	1,775	201	151	50
Lake Montezuma CDP, Yavapai County.....	4,706	1,930	910	1,108	393	365	185	0	0	0
Lake of the Woods CDP, Navajo County.....	4,089	1,607	815	1,175	271	221	124	5	0	5
La Paz Valley CDP, La Paz County.....	699	370	237	47	20	25	20	0	0	0
Lazy Y U CDP, Mohave County.....	428	169	138	94	15	12	8	0	0	0
LeChee CDP, Coconino County.....	1,443	332	174	575	317	45	25	0	0	0
Leupp CDP, Coconino County.....	951	232	117	362	208	32	22	0	0	0
Linden CDP, Navajo County.....	2,597	1,001	674	680	142	100	51	0	0	0
Litchfield Park city, Maricopa County.....	5,439	2,263	1,257	1,407	257	255	131	37	37	0
Littlefield CDP, Mohave County.....	308	109	71	92	24	12	7	0	0	0
Littletown CDP, Pima County.....	873	255	135	331	118	34	18	0	0	0
Lower Santan Village CDP, Pinal County.....	374	98	32	123	99	22	14	0	0	0
Low Mountain CDP, Navajo County.....	757	189	74	309	157	28	21	0	0	0
Lukachukai CDP, Apache County.....	1,701	479	174	643	332	73	65	0	0	0
Lupton CDP, Apache County.....	25	6	4	8	7	0	0	0	0	0
McConnico CDP, Mohave County.....	64	36	4	9	8	7	4	6	0	6
McNary CDP.....	528	124	44	245	85	30	22	0	0	0
Apache County (part).....	525	122	44	245	85	29	22	0	0	0
Navajo County (part).....	3	2	0	0	0	1	0	0	0	0
McNeal CDP, Cochise County.....	238	93	56	68	16	5	3	0	0	0
Maish Vaya CDP, Pima County.....	158	41	12	43	42	20	8	0	0	0
Mammoth town, Pinal County.....	1,426	487	249	442	175	73	39	0	0	0
Many Farms CDP, Apache County.....	1,347	395	167	549	206	30	24	1	0	1
Marana town.....	34,441	13,073	8,303	10,126	1,471	1,468	802	520	499	21
Pima County (part).....	34,441	13,073	8,303	10,126	1,471	1,468	802	520	499	21
Pinal County (part).....	0	0	0	0	0	0	0	0	0	0
Maricopa city, Pinal County.....	43,482	14,359	8,637	14,868	2,980	2,638	1,384	0	0	0
Maricopa Colony CDP, Maricopa County.....	709	183	54	230	193	49	20	0	0	0
Martinez Lake CDP, Yuma County.....	798	313	187	233	49	16	3	0	0	0
Mayer CDP, Yavapai County.....	1,497	679	314	315	83	106	46	0	0	0
Mead Ranch CDP, Gila County.....	38	19	6	8	1	4	2	0	0	0
Meadview CDP, Mohave County.....	1,224	656	355	113	39	61	31	0	0	0
Mesa city, Maricopa County.....	435,503	165,374	78,469	131,913	29,828	29,919	12,775	3,538	1,344	2,194
Mesa del Caballo CDP, Gila County.....	765	314	169	180	64	38	15	0	0	0
Mescal CDP, Cochise County.....	1,812	767	419	435	95	96	44	0	0	0
Mesquite Creek CDP, Mohave County.....	416	196	116	53	22	29	14	0	0	0
Miami town, Gila County.....	1,837	749	285	472	218	113	63	0	0	0
Miracle Valley CDP, Cochise County.....	644	232	98	199	79	36	21	0	0	0
Moccasini CDP, Mohave County.....	89	30	18	31	7	3	2	0	0	0
Moenkopi CDP, Coconino County.....	964	253	94	279	300	38	26	0	0	0
Mohave Valley CDP, Mohave County.....	2,616	965	537	694	243	177	80	0	0	0
Mojave Ranch Estates CDP, Mohave County.....	52	18	7	18	5	4	3	0	0	0
Morenci CDP, Greenlee County.....	1,488	562	253	517	69	87	56	1	0	1
Morristown CDP, Maricopa County.....	227	102	56	40	24	5	3	0	0	0
Mountaineire CDP, Coconino County.....	1,119	486	236	264	38	95	50	0	0	0
Munds Park CDP, Coconino County.....	631	310	168	86	36	31	18	0	0	0
Naco CDP, Cochise County.....	1,046	284	124	371	191	76	22	0	0	0
Nazlini CDP, Apache County.....	489	112	48	231	83	15	11	0	0	0
Nelson CDP, Pima County.....	259	89	44	76	31	19	8	0	0	0
New Kingman-Butler CDP, Mohave County..	12,134	4,991	2,070	3,006	909	1,158	532	0	0	0
New River CDP, Maricopa County.....	14,894	5,616	3,644	3,959	782	893	413	58	0	58
Nogales city, Santa Cruz County.....	20,575	6,601	3,162	7,533	2,718	561	280	262	107	155
Nolic CDP, Pima County.....	37	13	2	12	6	4	4	0	0	0
North Fork CDP, Navajo County.....	1,417	364	179	523	278	73	33	0	0	0
Nutrisio CDP, Apache County.....	26	13	8	2	2	1	0	0	0	0
Oak Springs CDP, Apache County.....	63	14	5	17	26	1	1	0	0	0
Oatman CDP, Mohave County.....	134	74	28	22	3	7	5	1	0	1
Oljato-Monument Valley CDP, Navajo County.....	154	35	22	68	27	2	1	0	0	0
Oracle CDP, Pinal County.....	3,686	1,515	788	908	228	247	126	0	0	0
Orange Grove Mobile Manor CDP, Yuma County.....	594	165	109	190	116	14	8	0	0	0
Oro Valley town, Pima County.....	40,943	17,804	10,854	9,831	1,114	1,340	808	68	63	5
Oxbow Estates CDP, Gila County.....	217	108	45	50	2	12	4	0	0	0

Table 10.

Household Relationship and Group Quarters Population: 2010—Con.

[For information on confidentiality protection, nonsampling error, and definitions, see Selected Appendixes at <www.census.gov/prod/cen2010/cph-1-a.pdf>]

State County Place	Household population							Group quarters population		
	Total	Householder	Relationship to householder					Total	Institutionalized population	Non-institutionalized population
			Spouse	Child	Other relatives	Nonrelatives				
						Total	Unmarried partner			
PLACE—Con.										
Padre Ranchitos CDP, Yuma County.....	171	42	33	62	25	9	2	0	0	0
Page city, Coconino County.....	7,228	2,518	1,308	2,368	547	487	260	19	0	19
Palominas CDP, Cochise County.....	212	98	51	37	11	15	6	0	0	0
Paradise Valley town, Maricopa County.....	12,789	4,860	3,607	3,658	336	328	172	31	0	31
Parker town, La Paz County.....	2,848	973	468	919	306	182	88	235	194	41
Parker Strip CDP, La Paz County.....	662	377	188	41	19	37	24	0	0	0
Parks CDP, Coconino County.....	1,188	534	312	231	53	58	37	0	0	0
Patagonia town, Santa Cruz County.....	912	425	162	217	58	50	29	1	0	1
Paulden CDP, Yavapai County.....	5,231	1,917	1,165	1,467	406	276	137	0	0	0
Payson town, Gila County.....	14,981	6,860	3,491	3,077	720	833	408	320	224	96
Peach Springs CDP, Mohave County.....	1,054	298	83	382	210	81	45	36	36	0
Peoples Valley CDP, Yavapai County.....	428	235	118	42	12	21	10	0	0	0
Peoria city.....	152,838	57,457	31,009	47,602	8,843	7,927	3,854	1,227	868	359
Maricopa County (part).....	152,831	57,454	31,008	47,601	8,842	7,926	3,854	1,227	868	359
Yavapai County (part).....	7	3	1	1	1	1	0	0	0	0
Peridot CDP.....	1,350	333	132	447	347	91	40	0	0	0
Gila County (part).....	377	101	44	135	79	18	10	0	0	0
Graham County (part).....	973	232	88	312	268	73	30	0	0	0
Phoenix city, Maricopa County.....	1,423,894	514,806	217,899	454,082	129,045	108,062	48,284	21,738	13,589	8,149
Picacho CDP, Pinal County.....	466	167	74	125	77	23	12	5	0	5
Picture Rocks CDP, Pima County.....	9,558	3,689	1,868	2,582	774	645	337	5	0	5
Pima town, Graham County.....	2,387	749	467	893	208	70	31	0	0	0
Pimaco Two CDP, Pima County.....	682	280	167	175	32	28	15	0	0	0
Pinal CDP, Gila County.....	439	172	91	126	30	20	13	0	0	0
Pine CDP, Gila County.....	1,963	994	571	250	59	89	57	0	0	0
Pinedale CDP, Navajo County.....	487	186	116	143	25	17	9	0	0	0
Pine Lake CDP, Mohave County.....	138	70	45	8	4	11	7	0	0	0
Pinetop Country Club CDP, Navajo County..	1,794	805	495	359	59	76	37	0	0	0
Pinetop-Lakeside town, Navajo County.....	4,259	1,707	934	1,195	193	230	108	23	0	23
Pinion Pines CDP, Mohave County.....	186	80	48	39	10	9	7	0	0	0
Pinon CDP, Navajo County.....	904	256	111	348	160	29	21	0	0	0
Pirtleville CDP, Cochise County.....	1,744	532	258	611	281	62	29	0	0	0
Pisinemo CDP, Pima County.....	321	80	14	92	108	27	16	0	0	0
Poston CDP, La Paz County.....	284	81	28	141	7	27	19	1	0	1
Prescott city, Yavapai County.....	37,835	18,611	8,525	6,455	1,406	2,838	1,024	2,008	675	1,333
Prescott Valley town, Yavapai County.....	38,613	15,364	8,066	10,458	2,089	2,636	1,156	209	158	51
Quartzsite town, La Paz County.....	3,595	2,027	994	291	85	198	137	82	6	76
Queen Creek town.....	26,345	7,720	5,529	10,682	1,411	1,003	466	16	0	16
Maricopa County (part).....	25,896	7,569	5,416	10,550	1,370	991	460	16	0	16
Pinal County (part).....	449	151	113	132	41	12	6	0	0	0
Queen Valley CDP, Pinal County.....	788	398	248	88	30	24	18	0	0	0
Rainbow City CDP, Navajo County.....	968	223	88	383	220	54	26	0	0	0
Rancho Mesa Verde CDP, Yuma County.....	625	153	92	266	93	21	12	0	0	0
Red Mesa CDP, Apache County.....	480	151	48	191	64	26	21	0	0	0
Red Rock CDP (Apache County), Apache County.....	169	51	19	69	24	6	4	0	0	0
Red Rock CDP (Pinal County), Pinal County	2,169	705	426	805	107	126	81	0	0	0
Rillito CDP, Pima County.....	97	37	8	28	18	6	4	0	0	0
Rincon Valley CDP, Pima County.....	5,139	1,896	1,377	1,487	201	178	89	0	0	0
Rio Rico CDP, Santa Cruz County.....	18,962	5,625	3,683	7,341	1,751	562	327	0	0	0
Rio Verde CDP, Maricopa County.....	1,811	1,001	755	18	11	26	18	0	0	0
Rock House CDP, Gila County.....	50	29	10	4	1	6	4	0	0	0
Rock Point CDP, Apache County.....	642	166	75	270	113	18	13	0	0	0
Roosevelt CDP, Gila County.....	20	11	7	2	0	0	0	8	0	8
Rough Rock CDP, Apache County.....	414	120	46	171	71	6	3	0	0	0
Round Rock CDP, Apache County.....	789	211	93	352	109	24	24	0	0	0
Round Valley CDP, Gila County.....	474	195	127	121	16	15	7	13	0	13
Rye CDP, Gila County.....	74	41	16	13	1	3	2	3	0	3
Sacate Village CDP, Pinal County.....	169	40	12	62	45	10	9	0	0	0
Sacaton CDP, Pinal County.....	2,450	628	140	924	561	197	94	222	220	2
Sacaton Flats Village CDP, Pinal County.....	541	159	35	193	95	59	34	0	0	0
Saddlebrooke CDP, Pinal County.....	9,612	4,907	3,669	650	163	223	161	2	0	2
Safford city, Graham County.....	9,322	3,385	1,557	3,133	758	489	249	244	235	9
Sahuarita town, Pima County.....	25,196	9,020	6,009	8,114	1,008	1,045	574	63	44	19
St. David CDP, Cochise County.....	1,699	685	379	491	94	50	22	0	0	0
St. Johns city, Apache County.....	3,375	1,168	685	1,160	247	115	56	105	95	10
St. Johns CDP, Maricopa County.....	476	127	29	158	133	29	16	0	0	0
St. Michaels CDP, Apache County.....	1,379	425	184	522	182	66	31	64	0	64
Salome CDP, La Paz County.....	1,530	743	432	199	88	68	42	0	0	0
San Carlos CDP, Gila County.....	4,038	923	371	1,442	1,060	242	103	0	0	0

Table 10.

Household Relationship and Group Quarters Population: 2010—Con.

[For information on confidentiality protection, nonsampling error, and definitions, see Selected Appendixes at <www.census.gov/prod/cen2010/cph-1-a.pdf>]

State County Place	Household population							Group quarters population		
	Total	House- holder	Relationship to householder					Total	Institution- alized population	Non- institution- alized population
			Spouse	Child	Other relatives	Nonrelatives				
						Total	Unmarried partner			
PLACE—Con.										
Sanders CDP, Apache County.....	630	200	89	248	72	21	15	0	0	0
San Jose CDP, Graham County.....	506	172	87	169	47	31	20	0	0	0
San Luis city, Yuma County.....	24,981	5,953	3,990	10,862	3,534	642	267	524	502	22
San Manuel CDP, Pinal County.....	3,550	1,329	692	1,068	267	194	116	1	0	1
San Miguel CDP, Pima County.....	197	55	9	64	55	14	10	0	0	0
San Simon CDP, Cochise County.....	165	80	35	29	5	16	10	0	0	0
Santa Cruz CDP, Pinal County.....	37	13	4	8	10	2	0	0	0	0
San Tan Valley CDP, Pinal County.....	81,321	24,739	15,853	31,361	5,288	4,080	2,143	0	0	0
Santa Rosa CDP, Pima County.....	628	163	54	166	206	39	16	0	0	0
Sawmill CDP, Apache County.....	748	196	88	307	133	24	20	0	0	0
Scenic CDP, Mohave County.....	1,643	618	389	424	123	89	47	0	0	0
Scottsdale city, Maricopa County.....	216,226	101,273	45,995	47,707	7,427	13,824	6,154	1,159	686	473
Seba Dalkai CDP, Navajo County.....	136	48	19	46	22	1	1	0	0	0
Second Mesa CDP, Navajo County.....	962	247	90	323	254	48	35	0	0	0
Sedona city.....	10,031	4,973	2,228	1,454	434	942	342	0	0	0
Coconino County (part).....	2,842	1,491	701	338	84	228	103	0	0	0
Yavapai County (part).....	7,189	3,482	1,527	1,116	350	714	239	0	0	0
Sehili CDP, Apache County.....	135	41	15	51	21	7	6	0	0	0
Seligman CDP, Yavapai County.....	445	207	83	99	14	42	20	0	0	0
Sells CDP, Pima County.....	2,358	616	115	782	631	214	113	137	137	0
Seven Mile CDP, Navajo County.....	707	166	78	273	147	43	26	0	0	0
Shongopovi CDP, Navajo County.....	831	204	59	280	235	53	47	0	0	0
Shonto CDP, Navajo County.....	591	175	72	210	115	19	12	0	0	0
Show Low city, Navajo County.....	10,589	4,368	2,226	2,841	580	574	289	71	59	12
Sierra Vista city, Cochise County.....	40,851	17,059	8,605	11,356	1,887	1,944	898	3,037	233	2,804
Sierra Vista Southeast CDP, Cochise County.....	14,776	5,936	3,687	3,572	904	677	314	21	14	7
Six Shooter Canyon CDP, Gila County.....	1,019	398	219	297	54	51	27	0	0	0
Snowflake town, Navajo County.....	5,544	1,739	1,148	2,088	394	175	68	46	0	46
So-Hi CDP, Mohave County.....	477	207	109	93	27	41	19	0	0	0
Solomon CDP, Graham County.....	426	147	86	121	56	16	9	0	0	0
Somerton city, Yuma County.....	14,287	3,791	2,294	6,096	1,646	460	272	0	0	0
Sonoita CDP, Santa Cruz County.....	818	379	245	138	26	30	21	0	0	0
South Komelik CDP, Pima County.....	111	37	9	30	28	7	5	0	0	0
South Tucson city, Pima County.....	5,346	1,827	547	1,841	702	429	177	306	14	292
Springerville town, Apache County.....	1,961	775	357	598	122	109	52	0	0	0
Spring Valley CDP, Yavapai County.....	1,148	517	267	243	58	63	35	0	0	0
Stanfield CDP, Pinal County.....	740	196	88	274	130	52	25	0	0	0
Star Valley town, Gila County.....	2,309	1,063	538	466	115	127	60	1	0	1
Steamboat CDP, Apache County.....	284	74	34	99	72	5	4	0	0	0
Stotonic Village CDP, Pinal County.....	659	171	49	244	155	40	19	0	0	0
Strawberry CDP, Gila County.....	961	489	279	122	23	48	31	0	0	0
Summerhaven CDP, Pima County.....	40	21	11	6	1	1	1	0	0	0
Summit CDP, Pima County.....	5,365	1,498	798	2,149	636	284	155	7	6	1
Sun City CDP, Maricopa County.....	36,920	23,167	9,979	1,693	945	1,136	666	579	579	0
Sun City West CDP, Maricopa County.....	24,349	14,873	8,107	538	319	512	349	186	186	0
Sunizona CDP, Cochise County.....	281	134	53	59	21	14	6	0	0	0
Sun Lakes CDP, Maricopa County.....	13,975	8,218	4,798	430	202	327	230	0	0	0
Sun Valley CDP, Navajo County.....	251	88	37	73	39	14	4	65	0	65
Sunwest CDP, La Paz County.....	15	7	4	0	3	1	1	0	0	0
Supai CDP, Coconino County.....	208	43	15	78	59	13	7	0	0	0
Superior town, Pinal County.....	2,837	1,103	477	758	323	176	79	0	0	0
Surprise city, Maricopa County.....	117,243	43,272	26,826	35,163	6,541	5,441	2,761	274	89	185
Sweet Water Village CDP, Pinal County.....	83	25	2	24	20	12	4	0	0	0
Swift Trail Junction CDP, Graham County....	1,643	588	326	536	102	91	49	1,292	1,286	6
Tacna CDP, Yuma County.....	602	216	130	201	39	16	9	0	0	0
Tanque Verde CDP, Pima County.....	16,724	6,722	4,685	4,200	549	568	280	177	42	135
Tat Momoli CDP, Pinal County.....	10	3	0	3	4	0	0	0	0	0
Taylor town, Navajo County.....	4,112	1,294	835	1,612	242	129	62	0	0	0
Teec Nos Pos CDP, Apache County.....	730	211	92	290	120	17	11	0	0	0
Tees Toh CDP, Navajo County.....	448	118	54	164	103	9	6	0	0	0
Tempe city, Maricopa County.....	151,531	66,000	20,719	32,614	8,935	23,263	5,926	10,188	298	9,890
Thatcher town, Graham County.....	4,622	1,606	863	1,499	264	390	65	243	0	243
Theba CDP, Maricopa County.....	158	43	23	57	15	20	7	0	0	0
Three Points CDP, Pima County.....	5,581	2,033	1,008	1,531	624	385	194	0	0	0
Tolani Lake CDP, Coconino County.....	280	72	26	116	55	11	9	0	0	0
Tolleson city, Maricopa County.....	6,545	1,959	803	2,557	856	370	182	0	0	0
Tombstone city, Cochise County.....	1,380	663	278	234	113	92	56	0	0	0
Tonalea CDP, Coconino County.....	549	122	58	208	146	15	11	0	0	0
Tonopah CDP, Maricopa County.....	60	29	15	11	2	3	1	0	0	0
Tonto Basin CDP, Gila County.....	1,424	759	392	132	59	82	50	0	0	0
Tonto Village CDP, Gila County.....	256	98	62	77	12	7	1	0	0	0

Table 10.

Household Relationship and Group Quarters Population: 2010—Con.

[For information on confidentiality protection, nonsampling error, and definitions, see Selected Appendixes at <www.census.gov/prod/cen2010/cph-1-a.pdf>]

State County Place	Household population							Group quarters population		
	Total	Householder	Relationship to householder					Total	Institutionalized population	Non-institutionalized population
			Spouse	Child	Other relatives	Nonrelatives				
						Total	Unmarried partner			
PLACE—Con.										
Topawa CDP, Pima County.....	299	95	16	79	89	20	13	0	0	0
Topock CDP, Mohave County.....	10	8	0	0	1	1	1	0	0	0
Top-of-the-World CDP.....	231	120	60	30	7	14	8	0	0	0
Gila County (part).....	0	0	0	0	0	0	0	0	0	0
Pinal County (part).....	231	120	60	30	7	14	8	0	0	0
Toyei CDP, Apache County.....	13	6	2	3	2	0	0	0	0	0
Truxton CDP, Mohave County.....	134	51	24	31	16	12	6	0	0	0
Tsaile CDP, Apache County.....	1,001	287	91	411	160	52	42	204	0	204
Tubac CDP, Santa Cruz County.....	1,191	630	349	105	44	63	37	0	0	0
Tuba City CDP, Coconino County.....	8,572	2,249	906	3,169	1,874	374	224	39	0	39
Tucson city, Pima County.....	499,410	205,390	72,190	140,235	37,548	44,047	17,994	20,706	9,920	10,786
Tucson Estates CDP, Pima County.....	12,176	5,154	2,771	2,749	818	684	368	16	0	16
Tumacacori-Carmen CDP, Santa Cruz County.....	293	138	56	59	25	15	7	100	0	100
Turkey Creek CDP, Navajo County.....	294	71	34	91	89	9	3	0	0	0
Tusayan CDP, Coconino County.....	530	231	67	124	23	85	20	28	0	28
Upper Santan Village CDP, Pinal County.....	495	128	27	166	141	33	18	0	0	0
Utting CDP, La Paz County.....	126	64	40	15	3	4	3	0	0	0
Vail CDP, Pima County.....	10,208	3,440	2,377	3,558	393	440	219	0	0	0
Vaiva Vo CDP, Pinal County.....	128	26	5	44	45	8	5	0	0	0
Valencia West CDP, Pima County.....	9,340	2,893	1,657	3,415	821	554	299	15	0	15
Valentine CDP, Mohave County.....	38	13	3	11	6	5	3	0	0	0
Valle CDP, Coconino County.....	832	338	144	235	42	73	40	0	0	0
Valle Vista CDP, Mohave County.....	1,653	759	492	246	64	92	53	6	6	0
Ventana CDP, Pima County.....	49	15	2	20	5	7	3	0	0	0
Verde Village CDP, Yavapai County.....	11,580	4,514	2,298	3,160	748	860	415	25	7	18
Vernon CDP, Apache County.....	122	45	33	22	10	12	4	0	0	0
Vicksburg CDP, La Paz County.....	596	285	157	85	27	42	20	1	0	1
Village of Oak Creek (Big Park) CDP, Yavapai County.....	6,044	3,134	1,508	804	181	417	221	103	103	0
Wagon Wheel CDP, Navajo County.....	1,652	680	354	469	78	71	33	0	0	0
Wahak Hotrontk CDP, Pima County.....	114	33	6	38	33	4	4	0	0	0
Wall Lane CDP, Yuma County.....	415	103	66	164	60	22	9	0	0	0
Walnut Creek CDP, Mohave County.....	562	229	154	117	42	20	9	0	0	0
Washington Park CDP, Gila County.....	70	39	23	2	1	5	5	0	0	0
Wellton town, Yuma County.....	2,879	1,220	761	599	162	137	94	3	0	3
Wellton Hills CDP, Yuma County.....	258	87	46	60	50	15	5	0	0	0
Wenden CDP, La Paz County.....	726	281	123	222	61	39	19	2	0	2
Wet Camp Village CDP, Pinal County.....	222	65	14	58	66	19	9	7	0	7
Wheatfields CDP, Gila County.....	785	354	148	178	58	47	30	0	0	0
Whetstone CDP, Cochise County.....	2,617	1,055	564	643	175	180	90	0	0	0
Whispering Pines CDP, Gila County.....	148	63	33	39	7	6	5	0	0	0
Whitecone CDP, Navajo County.....	817	225	104	318	148	22	15	0	0	0
White Hills CDP, Mohave County.....	323	162	66	48	16	31	17	0	0	0
White Mountain Lake CDP, Navajo County..	2,205	922	455	526	168	134	68	0	0	0
Whiteriver CDP, Navajo County.....	4,068	1,007	350	1,478	949	284	150	36	30	6
Why CDP, Pima County.....	167	96	38	14	13	6	3	0	0	0
Wickenburg town.....	6,174	2,909	1,412	1,257	279	317	168	189	186	3
Maricopa County (part).....	6,174	2,909	1,412	1,257	279	317	168	189	186	3
Yavapai County (part).....	0	0	0	0	0	0	0	0	0	0
Wide Ruins CDP, Apache County.....	65	18	7	22	18	0	0	111	0	111
Wikieup CDP, Mohave County.....	133	64	28	30	4	7	4	0	0	0
Wilhoit CDP, Yavapai County.....	868	388	199	160	60	61	24	0	0	0
Willcox city, Cochise County.....	3,730	1,421	595	1,203	267	244	113	27	26	1
Williams city, Coconino County.....	3,022	1,168	543	873	258	180	90	1	0	1
Williamson CDP, Yavapai County.....	5,438	2,346	1,706	970	196	220	102	0	0	0
Willow Canyon CDP, Pima County.....	1	1	0	0	0	0	0	0	0	0
Willow Valley CDP, Mohave County.....	1,062	508	244	158	64	88	48	0	0	0
Window Rock CDP, Apache County.....	2,685	827	293	984	468	113	59	27	21	6
Winkelman town.....	353	136	54	93	49	21	17	0	0	0
Gila County (part).....	353	136	54	93	49	21	17	0	0	0
Pinal County (part).....	0	0	0	0	0	0	0	0	0	0
Winslow city, Navajo County.....	8,121	2,914	1,210	2,682	820	495	293	1,534	1,522	12
Winslow West CDP.....	438	135	51	196	32	24	16	0	0	0
Coconino County (part).....	79	26	5	30	12	6	5	0	0	0
Navajo County (part).....	359	109	46	166	20	18	11	0	0	0

Table 10.

Household Relationship and Group Quarters Population: 2010—Con.

[For information on confidentiality protection, nonsampling error, and definitions, see Selected Appendixes at <www.census.gov/prod/cen2010/cph-1-a.pdf>]

State County Place	Household population							Group quarters population		
	Total	Householder	Relationship to householder					Total	Institutionalized population	Non-institutionalized population
			Spouse	Child	Other relatives	Nonrelatives				
						Total	Unmarried partner			
PLACE—Con.										
Wintersburg CDP, Maricopa County.....	136	89	16	25	1	5	2	0	0	0
Wittmann CDP, Maricopa County.....	763	237	110	248	120	48	21	0	0	0
Woodruff CDP, Navajo County.....	191	65	42	74	9	1	1	0	0	0
Yarnell CDP, Yavapai County.....	645	379	146	62	23	35	15	4	0	4
York CDP, Greenlee County.....	557	219	132	154	34	18	11	0	0	0
Young CDP, Gila County.....	666	320	163	127	29	27	22	0	0	0
Youngtown town, Maricopa County.....	5,953	2,470	874	1,680	511	418	166	203	197	6
Yucca CDP, Mohave County.....	126	62	26	26	7	5	4	0	0	0
Yuma city, Yuma County.....	87,936	30,714	16,033	29,725	7,151	4,313	2,219	5,128	3,291	1,837

Table 11.
Housing Occupancy and Tenure: 2010

[For information on confidentiality protection, nonsampling error, and definitions, see Selected Appendixes at <www.census.gov/prod/cen2010/cph-1-a.pdf>]

State County County Subdivision Place	Total housing units	Occupied housing units						Vacant housing units				
		Total	Owner occupied		Renter occupied	Average household size		Total	For seasonal, recrea- tional, or occasional use	Vacancy rate		
			Number	Percent of occupied housing units		Owner- occupied units	Renter- occupied units			Available housing	Home- owner	Rental
Arizona.....	2,844,526	2,380,990	1,571,687	66.0	809,303	2.63	2.62	463,536	184,327	7.2	3.9	12.9
Apache County.....	32,514	22,771	17,124	75.2	5,647	3.07	3.20	9,743	5,621	3.9	1.3	11.0
Chinle CCD.....	8,200	6,023	4,316	71.7	1,707	3.41	3.47	2,177	1,241	2.1	0.0	6.9
Chinle CDP.....	1,483	1,267	498	39.3	769	3.59	3.48	216	76	2.2	0.0	3.5
Cottonwood CDP.....	66	60	14	23.3	46	3.21	3.93	6	2	0.0	0.0	0.0
Del Muerto CDP.....	103	88	80	90.9	8	3.68	4.38	15	4	0.0	0.0	0.0
Lukachukai CDP.....	674	479	400	83.5	79	3.50	3.81	195	90	1.8	0.0	10.0
Many Farms CDP.....	491	395	191	48.4	204	3.41	3.41	96	35	10.0	0.0	17.6
Nazlini CDP.....	136	112	75	67.0	37	3.93	5.24	24	4	2.6	0.0	7.5
Rough Rock CDP.....	160	120	65	54.2	55	4.02	2.78	40	16	12.4	0.0	23.6
Round Rock CDP.....	260	211	191	90.5	20	3.58	5.25	49	28	0.5	0.0	4.8
Sehili CDP.....	52	41	35	85.4	6	3.40	2.67	11	5	0.0	0.0	0.0
Tsaile CDP.....	346	287	95	33.1	192	3.86	3.30	59	23	4.2	0.0	6.0
Dennehotso CCD.....	667	447	414	92.6	33	3.56	3.18	220	85	2.6	0.0	26.7
Dennehotso CDP.....	264	190	160	84.2	30	4.09	3.03	74	31	5.9	0.0	28.6
Eagar-Springerville CCD.....	5,758	3,396	2,597	76.5	799	2.52	2.80	2,362	1,932	6.1	3.6	13.3
Alpine CDP.....	205	81	46	56.8	35	1.85	1.71	124	108	7.8	5.9	10.3
Eagar town.....	2,045	1,734	1,303	75.1	431	2.73	3.07	311	147	5.3	2.8	12.1
Greer CDP.....	167	20	12	60.0	8	2.08	2.00	147	143	16.7	0.0	33.3
Nutriso CDP.....	30	13	11	84.6	2	1.82	3.00	17	17	0.0	0.0	0.0
Springerville town (part).....	657	557	378	67.9	179	2.53	2.65	100	23	6.0	2.8	12.1
Vernon CDP.....	61	45	36	80.0	9	2.67	2.89	16	7	8.2	5.3	18.2
Fort Apache CCD.....	321	132	49	37.1	83	3.88	4.40	189	165	0.0	0.0	0.0
McNary CDP (part).....	127	122	49	40.2	73	3.88	4.59	5	0	0.0	0.0	0.0
Fort Defiance CCD.....	9,431	7,159	5,339	74.6	1,820	3.22	3.24	2,272	985	2.4	0.1	8.7
Burnside CDP.....	174	160	57	35.6	103	3.63	3.20	14	6	0.0	0.0	0.0
Cornfields CDP.....	62	59	43	72.9	16	4.07	4.13	3	2	0.0	0.0	0.0
Fort Defiance CDP.....	1,250	1,060	628	59.2	432	3.34	3.52	190	41	5.6	0.0	12.7
Ganado CDP.....	445	372	216	58.1	156	3.50	2.92	73	10	8.3	0.0	17.7
Houck CDP.....	385	335	291	86.9	44	2.91	4.05	50	10	0.3	0.0	2.2
Klagetoh CDP.....	71	60	36	60.0	24	3.61	4.67	11	4	1.6	0.0	4.0
Lupton CDP.....	8	6	4	66.7	2	4.25	4.00	2	2	0.0	0.0	0.0
Oak Springs CDP.....	21	14	12	85.7	2	4.75	3.00	7	3	0.0	0.0	0.0
St. Michaels CDP.....	518	425	372	87.5	53	3.30	2.83	93	43	0.9	0.0	7.0
Sawmill CDP.....	243	196	167	85.2	29	3.74	4.24	47	9	2.5	0.0	14.7
Steamboat CDP.....	92	74	49	66.2	25	3.43	4.64	18	9	0.0	0.0	0.0
Toyey CDP.....	6	6	2	33.3	4	2.00	2.25	0	0	0.0	0.0	0.0
Wide Ruins CDP.....	24	18	5	27.8	13	3.40	3.69	6	1	9.5	0.0	12.5
Window Rock CDP.....	938	827	350	42.3	477	3.51	3.05	111	11	4.8	0.0	8.0
Puerco CCD.....	1,063	781	542	69.4	239	3.20	3.19	282	129	3.1	0.6	8.4
Sanders CDP.....	242	200	77	38.5	123	3.43	2.98	42	13	5.2	1.3	7.5
St. Johns CCD.....	4,681	3,133	2,520	80.4	613	2.45	2.63	1,548	705	8.2	4.3	21.2
Concho CDP.....	36	20	14	70.0	6	2.07	1.50	16	7	0.0	0.0	0.0
St. Johns city.....	1,476	1,168	866	74.1	302	2.92	2.80	308	47	10.9	3.1	27.1
Springerville town (part).....	297	218	128	58.7	90	2.48	2.33	79	17	12.0	0.8	24.0
Sweetwater CCD.....	2,393	1,700	1,347	79.2	353	3.32	3.26	693	379	4.2	0.0	17.2
Red Mesa CDP.....	202	151	22	14.6	129	2.77	3.25	51	9	20.5	0.0	23.2
Red Rock CDP.....	64	51	47	92.2	4	3.34	3.00	13	1	3.8	0.0	33.3
Rock Point CDP.....	205	166	123	74.1	43	4.12	3.14	39	5	3.5	0.0	12.0
Teec Nos Pos CDP.....	258	211	133	63.0	78	3.42	3.53	47	26	7.0	0.0	16.7
Cochise County.....	59,041	50,865	34,711	68.2	16,154	2.47	2.43	8,176	1,811	5.6	3.2	10.6
Benson CCD.....	6,495	5,407	4,113	76.1	1,294	2.29	2.34	1,088	329	6.0	4.0	12.1
Benson city.....	2,941	2,369	1,646	69.5	723	2.10	2.18	572	196	9.2	5.9	16.0
Draagoon CDP.....	115	97	77	79.4	20	2.05	2.55	18	7	2.0	2.5	0.0
Mescal CDP.....	853	767	639	83.3	128	2.28	2.79	86	16	3.0	2.4	5.8
St. David CDP.....	804	685	500	73.0	185	2.52	2.38	119	39	3.6	1.8	8.4
Bisbee CCD.....	13,777	12,094	9,663	79.9	2,431	2.44	2.45	1,683	448	4.2	2.9	8.8
Bisbee city.....	3,284	2,620	1,731	66.1	889	2.05	2.00	664	182	7.3	4.8	11.9
Miracle Valley CDP.....	287	232	187	80.6	45	2.71	3.07	55	6	10.4	6.9	22.4
Naco CDP.....	334	284	222	78.2	62	3.68	3.69	50	6	3.1	0.9	10.1
Palominas CDP.....	107	98	85	86.7	13	2.19	2.00	9	2	3.9	2.3	13.3
Sierra Vista city (part).....	1,671	1,578	1,268	80.4	310	2.65	3.04	93	25	2.6	2.3	4.0
Sierra Vista Southeast CDP (part).....	6,366	5,910	5,015	84.9	895	2.47	2.60	456	92	2.7	2.2	5.8
Bowie CCD.....	1,348	910	704	77.4	206	2.22	1.97	438	175	5.2	4.4	8.0
Bowie CDP.....	256	201	135	67.2	66	2.39	1.91	55	9	4.3	2.9	7.0
San Simon CDP.....	127	80	67	83.8	13	2.07	2.00	47	13	9.1	0.0	38.1
Sunizona CDP (part).....	196	127	112	88.2	15	2.08	2.27	69	20	8.3	8.7	5.9
Douglas CCD.....	7,388	6,436	4,074	63.3	2,362	3.11	2.81	952	96	5.1	2.6	9.2
Douglas city (part).....	5,651	4,985	2,983	59.8	2,002	3.11	2.78	666	56	5.2	2.8	8.6
Pirtleville CDP.....	631	532	394	74.1	138	3.30	3.22	99	7	5.0	2.2	12.4
Elfrida CCD.....	2,079	1,497	1,175	78.5	322	2.23	2.22	582	183	4.7	3.8	7.8
Douglas city (part).....	1	1	0	0.0	1	0.00	2.00	0	0	0.0	(X)	0.0
Elfrida CDP.....	243	176	127	72.2	49	2.72	2.33	67	5	4.9	4.5	5.8
McNeal CDP.....	116	93	50	53.8	43	2.26	2.91	23	6	5.1	5.7	4.4
Sunizona CDP (part).....	10	7	7	100.0	0	2.00	0.00	3	0	12.5	12.5	(X)
Sierra Vista CCD.....	22,762	20,339	11,987	58.9	8,352	2.37	2.35	2,423	364	6.4	2.8	11.1
Huachuca City town.....	920	782	445	56.9	337	2.39	2.34	138	3	6.5	3.9	9.8
Sierra Vista city (part).....	17,071	15,481	8,444	54.5	7,037	2.38	2.34	1,590	180	6.4	2.6	10.7
Sierra Vista Southeast CDP (part).....	28	26	24	92.3	2	2.50	1.00	2	0	3.7	4.0	0.0

Table 11.
Housing Occupancy and Tenure: 2010—Con.

[For information on confidentiality protection, nonsampling error, and definitions, see Selected Appendixes at <www.census.gov/prod/cen2010/cph-1-a.pdf>]

State County County Subdivision Place	Total housing units	Occupied housing units						Vacant housing units				
		Total	Owner occupied		Renter occupied	Average household size		Total	For seasonal, recrea- tional, or occasional use	Vacancy rate		
			Number	Percent of occupied housing units		Owner- occupied units	Renter- occupied units			Available housing	Home- owner	Rental
Cochise County—Con.												
Sierra Vista CCD—Con.												
Tombstone city.....	864	663	450	67.9	213	2.16	1.92	201	65	10.5	5.0	20.4
Whetstone CDP.....	1,163	1,055	858	81.3	197	2.46	2.59	108	19	4.7	1.1	17.5
Willcox CCD.....	5,192	4,182	2,995	71.6	1,187	2.49	2.51	1,010	216	6.9	4.6	12.4
Willcox city.....	1,659	1,421	784	55.2	637	2.65	2.59	238	12	8.6	4.6	13.2
Coconino County.....	63,321	46,711	28,443	60.9	18,268	2.77	2.56	16,610	12,057	4.3	2.9	6.5
Flagstaff CCD.....	44,917	32,493	18,445	56.8	14,048	2.55	2.47	12,424	9,948	4.8	3.4	6.7
Doney Park CDP.....	1,896	1,764	1,524	86.4	240	3.01	3.24	132	55	2.4	2.5	1.6
Flagstaff city.....	26,254	22,836	10,842	47.5	11,994	2.60	2.47	3,418	1,892	4.8	2.8	6.6
Fort Valley CDP.....	371	283	238	84.1	45	2.75	2.78	88	67	3.1	3.2	2.1
Kachina Village CDP.....	1,469	1,039	773	74.4	266	2.45	2.74	430	368	3.5	2.4	6.6
Mountaineer CDP.....	621	486	353	72.6	133	2.27	2.39	135	118	1.4	0.8	2.9
Munds Park CDP.....	3,019	310	256	82.6	54	1.97	2.33	2,709	2,619	19.6	19.7	19.4
Parks CDP (part).....	1	0	0	(X)	0	0.00	0.00	1	1	(X)	(X)	(X)
Sedona city (part).....	2,004	1,491	993	66.6	498	1.90	1.92	513	330	6.1	4.6	9.0
Winslow West CDP (part).....	34	26	0	0.0	26	0.00	3.04	8	1	21.2	(X)	21.2
Havasupai CCD.....	116	100	82	82.0	18	4.98	2.61	16	7	0.0	0.0	0.0
Supai CDP.....	49	43	37	86.0	6	5.27	2.17	6	2	0.0	0.0	0.0
Hopi CCD.....	56	34	32	94.1	2	2.53	2.00	22	19	0.0	0.0	0.0
Hualapai CCD.....	8	2	2	100.0	0	3.00	0.00	6	6	0.0	0.0	(X)
Kaibab Plateau CCD.....	1,190	849	582	68.6	267	2.46	2.02	341	214	7.0	3.5	13.8
Fredonia town.....	578	488	367	75.2	121	2.77	2.47	90	27	4.9	1.6	13.6
Tuba City CCD.....	10,501	8,984	6,762	75.3	2,222	3.55	3.42	1,517	641	1.6	0.5	4.8
Bitter Springs CDP.....	130	113	110	97.3	3	4.02	3.33	17	11	0.0	0.0	0.0
Cameron CDP.....	285	249	212	85.1	37	3.69	2.76	36	13	0.0	0.0	0.0
Kaibito CDP.....	413	351	216	61.5	135	4.56	3.97	62	18	5.6	0.0	13.5
LeChee CDP.....	359	332	284	85.5	48	4.39	4.10	27	17	0.3	0.0	2.0
Leupp CDP.....	255	232	159	68.5	73	3.99	4.33	23	10	0.8	1.2	0.0
Moenkopi CDP.....	284	253	201	79.4	52	3.74	4.10	31	19	0.4	0.0	1.9
Page city.....	2,787	2,518	1,767	70.2	751	2.79	3.07	269	89	3.4	1.6	7.2
Tolani Lake CDP.....	98	72	44	61.1	28	3.48	4.54	26	1	0.0	0.0	0.0
Tonalea CDP.....	132	122	89	73.0	33	4.33	4.97	10	4	1.6	0.0	5.7
Tuba City CDP.....	2,465	2,249	1,309	58.2	940	4.07	3.45	216	79	1.0	0.0	2.3
Williams CCD.....	6,533	4,249	2,538	59.7	1,711	2.35	2.27	2,284	1,222	6.0	5.8	6.2
Grand Canyon Village CDP.....	858	761	119	15.6	642	2.08	1.88	97	75	2.1	1.7	2.1
Parks CDP (part).....	1,287	534	464	86.9	70	2.23	2.16	753	569	6.8	6.0	11.1
Tusayan CDP.....	289	231	14	6.1	217	2.00	2.31	58	40	4.9	0.0	5.2
Valle CDP.....	583	338	198	58.6	140	2.35	2.62	245	93	9.1	8.7	9.7
Williams city.....	1,426	1,168	698	59.8	470	2.58	2.60	258	102	5.0	3.7	6.9
Gila County.....	32,698	22,000	16,759	76.2	5,241	2.35	2.53	10,698	7,449	6.5	4.1	13.4
Fort Apache CCD.....	460	422	313	74.2	109	3.82	4.41	38	1	1.4	0.0	5.2
Canyon Day CDP.....	310	298	209	70.1	89	3.81	4.63	12	0	0.7	0.0	2.2
Carrizo CDP.....	40	34	26	76.5	8	3.69	3.88	6	0	0.0	0.0	0.0
Cedar Creek CDP.....	97	78	69	88.5	9	4.14	3.56	19	1	4.9	0.0	30.8
Globe-Miami CCD.....	9,090	7,253	5,324	73.4	1,929	2.39	2.50	1,837	582	5.9	2.6	14.1
Central Heights-Midland City CDP.....	1,191	1,037	826	79.7	211	2.41	2.58	154	15	2.7	1.9	5.8
Claypool CDP.....	750	616	482	78.2	134	2.45	2.65	134	11	5.7	3.1	14.1
Copper Hill CDP.....	63	47	42	89.4	5	2.33	2.00	16	9	2.0	2.3	0.0
Globe city.....	3,386	2,908	1,992	68.5	916	2.45	2.41	478	55	5.4	3.1	10.0
Icehouse Canyon CDP.....	298	246	193	78.5	53	2.56	3.45	52	5	6.0	1.5	18.8
Miami town.....	973	749	534	71.3	215	2.42	2.53	224	24	6.5	2.5	15.4
Pinal CDP.....	199	172	127	73.8	45	2.50	2.71	27	2	8.0	1.6	22.4
Roosevelt CDP.....	43	11	9	81.8	2	1.67	2.50	32	32	0.0	0.0	0.0
Six Shooter Canyon CDP.....	469	398	294	73.9	104	2.43	2.94	71	10	8.3	0.7	24.1
Top-of-the-World CDP (part).....	0	0	0	(X)	0	0.00	0.00	0	0	(X)	(X)	(X)
Wheatfields CDP.....	465	354	268	75.7	86	2.11	2.56	111	29	11.8	0.0	35.3
Payson CCD.....	18,049	10,876	8,341	76.7	2,535	2.12	2.28	7,173	5,649	8.1	5.8	15.0
Bear Flat CDP.....	54	9	8	88.9	1	2.00	2.00	45	43	18.2	20.0	0.0
Beaver Valley CDP.....	225	101	89	88.1	12	2.30	2.17	124	104	14.4	11.9	29.4
Christopher Creek CDP.....	388	91	79	86.8	12	1.73	1.58	297	290	5.2	5.9	0.0
East Verde Estates CDP.....	165	84	76	90.5	8	1.99	2.38	81	72	2.3	2.6	0.0
Flowing Springs CDP.....	39	19	19	100.0	0	2.21	0.00	20	17	0.0	0.0	(X)
Freedom Acres CDP.....	51	40	35	87.5	5	2.11	2.00	11	7	9.1	10.3	0.0
Geronimo Estates CDP.....	122	25	23	92.0	2	2.26	4.00	97	79	21.9	23.3	0.0
Hunter Creek CDP.....	111	21	21	100.0	0	2.29	0.00	90	89	0.0	0.0	(X)
Kohls Ranch CDP.....	127	23	18	78.3	5	1.94	2.20	104	100	8.0	0.0	28.6
Mead Ranch CDP.....	108	19	17	89.5	2	2.12	1.00	89	88	0.0	0.0	0.0
Mesa del Caballo CDP.....	406	314	258	82.2	56	2.33	2.93	92	44	6.5	2.6	20.8
Oxbow Estates CDP.....	141	108	65	60.2	43	1.98	2.05	33	7	16.2	1.5	31.3
Payson town.....	8,958	6,860	4,915	71.6	1,945	2.14	2.30	2,098	1,317	7.4	5.1	12.8
Pine CDP.....	2,588	994	868	87.3	126	1.99	1.90	1,594	1,394	9.3	6.9	22.1
Round Valley CDP.....	227	195	176	90.3	19	2.39	2.84	32	18	2.0	0.6	13.6
Rye CDP.....	63	41	26	63.4	15	1.73	1.93	22	1	26.8	0.0	50.0
Star Valley town.....	1,531	1,063	900	84.7	163	2.11	2.50	468	310	10.1	9.0	15.7
Strawberry CDP.....	1,293	489	445	91.0	44	1.97	1.93	804	700	8.4	6.7	21.7
Tonto Village CDP.....	215	98	79	80.6	19	2.65	2.47	117	106	6.6	5.9	9.5
Washington Park CDP.....	206	39	35	89.7	4	1.77	2.00	167	144	2.5	2.8	0.0
Whispering Pines CDP.....	188	63	53	84.1	10	2.17	3.30	125	114	8.6	10.2	0.0

Table 11.
Housing Occupancy and Tenure: 2010—Con.

[For information on confidentiality protection, nonsampling error, and definitions, see Selected Appendixes at <www.census.gov/prod/cen2010/cph-1-a.pdf>]

State County County Subdivision Place	Total housing units	Occupied housing units						Vacant housing units				
		Total	Owner occupied		Renter occupied	Average household size		Total	For seasonal, recrea- tional, or occasional use	Vacancy rate		
			Number	Percent of occupied housing units		Owner- occupied units	Renter- occupied units			Available housing	Home- owner	Rental
Gila County—Con.												
San Carlos CCD.....	1,455	1,261	950	75.3	311	4.20	4.17	194	83	1.0	0.1	3.6
Cutter CDP.....	21	20	15	75.0	5	3.93	3.00	1	1	0.0	0.0	0.0
East Globe CDP.....	61	55	50	90.9	5	4.24	2.80	6	1	1.8	0.0	16.7
Peridot CDP (part).....	120	101	94	93.1	7	3.71	4.00	19	1	0.0	0.0	0.0
San Carlos CDP.....	998	923	672	72.8	251	4.38	4.35	75	14	1.0	0.1	3.0
Tonto Basin CCD.....	3,002	1,684	1,428	84.8	256	1.96	2.13	1,318	1,104	4.0	3.3	7.6
Deer Creek CDP.....	129	105	94	89.5	11	2.06	2.00	24	13	2.8	3.1	0.0
Gisela CDP.....	331	243	204	84.0	39	2.28	2.69	88	55	4.0	2.9	9.3
Haigler Creek CDP.....	46	14	13	92.9	1	1.38	1.00	32	28	12.5	13.3	0.0
Jakes Corner CDP.....	81	53	43	81.1	10	1.35	1.80	28	17	1.9	2.3	0.0
Rock House CDP.....	42	29	27	93.1	2	1.74	1.50	13	11	0.0	0.0	0.0
Tonto Basin CDP.....	1,383	759	672	88.5	87	1.86	1.99	624	546	4.2	3.8	7.4
Young CDP.....	667	320	258	80.6	62	2.10	2.00	347	294	3.3	1.9	8.8
Winkelman CCD.....	642	504	403	80.0	101	2.60	2.91	138	30	3.8	2.2	9.8
Dripping Springs CDP.....	121	93	79	84.9	14	2.57	2.29	28	6	5.1	6.0	0.0
El Capitan CDP.....	33	18	17	94.4	1	2.12	1.00	15	12	5.3	5.6	0.0
Hayden town (part).....	301	236	190	80.5	46	2.71	3.22	65	6	1.7	0.5	6.1
Winkelman town (part).....	163	136	99	72.8	37	2.53	2.78	27	3	6.8	2.0	17.8
Graham County.....	12,980	11,120	8,089	72.7	3,031	3.02	2.98	1,860	315	6.8	3.7	14.1
Bonita-Klondyke CCD.....	503	390	272	69.7	118	2.50	2.28	113	56	6.2	5.8	7.0
Swift Trail Junction CDP (part).....	155	135	112	83.0	23	2.89	3.09	20	2	6.8	8.1	0.0
Pima CCD.....	1,679	1,409	1,099	78.0	310	3.04	3.08	270	37	6.0	3.1	14.9
Bryce CDP.....	60	55	39	70.9	16	3.00	3.63	5	0	5.2	4.9	5.9
Central CDP (part).....	14	11	9	81.8	2	4.56	4.00	3	0	7.7	0.0	33.3
Fort Thomas CDP.....	206	154	127	82.5	27	2.50	2.07	52	7	6.6	3.0	20.6
Pima town.....	870	749	566	75.6	183	3.19	3.17	121	12	6.7	3.1	16.4
Safford CCD.....	9,627	8,262	5,949	72.0	2,313	2.88	2.74	1,365	171	7.6	4.1	15.4
Cactus Flats CDP.....	595	516	431	83.5	85	3.02	2.56	79	14	3.9	1.6	14.1
Central CDP (part).....	195	178	153	86.0	25	3.34	3.40	17	5	2.2	1.3	7.4
Safford city.....	3,908	3,385	2,260	66.8	1,125	2.80	2.66	523	54	7.2	4.3	12.7
San Jose CDP.....	211	172	136	79.1	36	2.96	2.86	39	0	9.7	4.1	26.0
Solomon CDP.....	171	147	119	81.0	28	2.97	2.57	24	1	6.4	1.7	22.2
Swift Trail Junction CDP (part).....	524	453	337	74.4	116	2.82	2.55	71	10	6.2	4.0	11.9
Thatcher town.....	1,840	1,606	1,090	67.9	516	2.93	2.77	234	18	9.0	3.7	18.5
San Carlos CCD.....	1,171	1,059	769	72.6	290	4.28	5.08	112	51	1.2	0.0	4.3
Bylas CDP.....	491	445	341	76.6	104	4.23	5.00	46	2	1.3	0.0	5.5
Peridot CDP (part).....	242	232	223	96.1	9	4.22	3.44	10	6	0.9	0.0	18.2
Greenlee County.....	4,372	3,188	1,593	50.0	1,595	2.48	2.79	1,184	271	13.3	2.2	22.3
Clifton CCD.....	2,992	2,165	775	35.8	1,390	2.45	2.82	827	218	13.2	2.1	18.7
Clifton town.....	1,580	1,185	410	34.6	775	2.39	2.97	395	63	12.1	2.8	16.7
Morenci CDP.....	792	562	3	0.5	559	3.33	2.64	230	71	19.9	0.0	20.0
Duncan CCD.....	1,380	1,023	818	80.0	205	2.52	2.58	357	53	13.3	2.2	40.3
Duncan town.....	398	289	201	69.6	88	2.42	2.39	109	6	18.5	4.3	39.3
Franklin CDP.....	51	41	32	78.0	9	2.22	2.33	10	3	10.6	5.9	23.1
York CDP.....	336	219	181	82.6	38	2.45	3.00	117	17	20.8	0.5	59.8
La Paz County.....	16,049	9,198	7,072	76.9	2,126	2.09	2.51	6,851	5,318	9.3	4.9	21.3
Parker CCD.....	16,049	9,198	7,072	76.9	2,126	2.09	2.51	6,851	5,318	9.3	4.9	21.3
Alamo Lake CDP.....	31	16	9	56.3	7	1.56	1.57	15	15	0.0	0.0	0.0
Bluewater CDP.....	669	343	264	77.0	79	1.99	2.53	326	292	7.3	5.7	12.2
Bouse CDP.....	914	547	483	88.3	64	1.81	1.94	367	304	5.3	4.3	12.3
Brenda CDP.....	725	387	359	92.8	28	1.75	1.64	338	229	21.5	0.8	78.6
Cibola CDP.....	307	122	94	77.0	28	2.02	2.14	185	163	6.8	5.0	12.5
Cienega Springs CDP.....	2,291	913	668	73.2	245	1.94	2.05	1,378	1,146	12.4	9.1	20.2
Ehrenberg CDP.....	948	645	405	62.8	240	2.17	2.46	303	215	9.6	5.1	16.3
La Paz Valley CDP.....	695	370	328	88.6	42	1.86	2.10	325	265	8.4	9.1	2.3
Parker town.....	1,098	973	638	65.6	335	2.97	2.85	125	18	7.0	3.2	13.5
Parker Strip CDP.....	1,387	377	315	83.6	62	1.74	1.82	1,010	966	8.0	5.1	20.5
Poston CDP.....	85	81	33	40.7	48	3.06	3.81	4	1	1.2	0.0	2.0
Quartzsite town.....	3,378	2,027	1,711	84.4	316	1.75	1.89	1,351	1,087	8.2	5.8	19.0
Salome CDP.....	1,078	743	647	87.1	96	1.98	2.58	335	229	3.8	3.7	4.5
Sunwest CDP.....	31	7	6	85.7	1	2.33	1.00	24	21	0.0	0.0	0.0
Utting CDP.....	103	64	56	87.5	8	1.84	2.88	39	25	5.7	6.5	0.0
Vicksburg CDP.....	687	285	246	86.3	39	1.96	2.90	402	206	36.0	7.1	77.7
Wenden CDP.....	416	281	179	63.7	102	2.50	2.74	135	50	3.1	3.2	2.9
Maricopa County.....	1,639,279	1,411,583	910,320	64.5	501,263	2.68	2.64	227,696	63,938	7.8	4.1	13.7
Buckeye CCD.....	23,715	19,265	14,570	75.6	4,695	3.12	3.55	4,450	698	10.2	8.3	15.7
Arlington CDP.....	99	73	60	82.2	13	2.35	4.08	26	8	11.9	1.6	40.9
Buckeye town (part).....	16,446	13,291	9,836	74.0	3,455	3.15	3.59	3,155	503	10.7	8.7	16.1
Gila Bend town (part).....	0	0	0	(X)	0	0.00	0.00	0	0	(X)	(X)	(X)
Surprise city (part).....	2	1	1	100.0	0	4.00	0.00	1	0	0.0	0.0	(X)
Tonopah CDP.....	30	29	16	55.2	13	2.19	1.92	1	0	0.0	0.0	0.0
Wintersburg CDP.....	173	89	56	62.9	33	1.57	1.45	84	45	21.6	3.4	39.7
Chandler CCD.....	151,367	137,797	100,402	72.9	37,395	2.85	2.73	13,570	3,823	4.8	3.5	8.1
Chandler city (part).....	83,658	76,871	51,539	67.0	25,332	2.81	2.61	6,787	1,551	4.7	3.3	7.5
Gilbert town (part).....	40,854	37,413	28,963	77.4	8,450	3.05	3.04	3,441	824	4.7	4.0	6.9
Mesa city (part).....	767	545	61	11.2	484	3.30	2.92	222	6	25.3	3.1	27.4

Table 11.
Housing Occupancy and Tenure: 2010—Con.

[For information on confidentiality protection, nonsampling error, and definitions, see Selected Appendixes at <www.census.gov/prod/cen2010/cph-1-a.pdf>]

State County County Subdivision Place	Total housing units	Occupied housing units						Vacant housing units				
		Total	Owner occupied		Renter occupied	Average household size		Total	For seasonal, recrea- tional, or occasional use	Vacancy rate		
			Number	Percent of occupied housing units		Owner- occupied units	Renter- occupied units			Available housing	Home- owner	Rental
Maricopa County—Con.												
Chandler CCD—Con.												
Phoenix city (part).....	0	0	0	(X)	0	0.00	0.00	0	0	(X)	(X)	(X)
Queen Creek town (part).....	8,394	7,569	6,000	79.3	1,569	3.42	3.43	825	141	6.0	5.2	9.0
Sun Lakes CDP.....	10,028	8,218	7,557	92.0	661	1.72	1.45	1,810	1,185	4.9	2.2	27.3
Tempe city (part).....	3,067	2,956	2,690	91.0	266	2.66	2.83	111	22	1.8	1.7	2.6
Deer Valley CCD.....	105,612	94,651	75,172	79.4	19,479	2.73	2.61	10,961	3,921	4.8	3.4	9.8
Anthem CDP.....	8,801	7,451	5,725	76.8	1,726	2.83	3.17	1,350	668	5.4	4.5	8.4
Carefree town (part).....	2,018	1,451	1,243	85.7	208	2.05	1.53	567	400	7.3	5.6	16.3
Cave Creek town.....	2,579	2,150	1,788	83.2	362	2.38	2.12	429	187	5.4	4.8	8.3
Glendale city (part).....	18,468	17,273	12,372	71.6	4,901	2.71	2.37	1,195	274	3.7	2.4	7.0
New River CDP.....	6,273	5,616	5,032	89.6	584	2.64	2.77	657	166	4.7	4.2	9.0
Peoria city (part).....	23,683	21,378	16,999	79.5	4,379	2.74	2.59	2,305	736	5.0	3.3	11.3
Phoenix city (part).....	35,766	32,726	25,958	79.3	6,768	2.81	2.70	3,040	559	5.1	3.6	10.4
Scottsdale city (part).....	3,792	2,855	2,651	92.9	204	2.48	2.60	937	677	6.3	3.8	29.6
Surprise city (part).....	0	0	0	(X)	0	0.00	0.00	0	0	(X)	(X)	(X)
Gila Bend CCD.....	6,704	5,576	4,344	77.9	1,232	2.96	3.38	1,128	317	7.6	4.8	16.3
Avondale city (part).....	5	4	4	100.0	0	3.25	0.00	1	1	0.0	0.0	(X)
Buckeye town (part).....	11	9	8	88.9	1	2.38	4.00	2	0	0.0	0.0	0.0
Gila Bend town (part).....	943	664	386	58.1	278	2.91	2.87	279	18	22.2	3.0	39.1
Goodyear city (part).....	3,727	3,162	2,627	83.1	535	2.82	3.42	565	261	5.2	5.3	4.9
Kaka CDP.....	57	37	25	67.6	12	3.52	4.42	20	1	2.6	0.0	7.7
Theba CDP.....	49	43	4	9.3	39	2.50	3.79	6	0	6.5	0.0	7.1
Phoenix CCD.....	1,285,222	1,102,242	670,256	60.8	431,986	2.68	2.63	182,980	46,236	8.4	4.1	14.3
Apache Junction city (part).....	293	210	95	45.2	115	1.47	1.34	83	58	8.5	1.0	14.2
Avondale city (part).....	26,996	23,382	14,378	61.5	9,004	3.25	3.26	3,614	204	9.8	5.5	16.0
Buckeye town (part).....	2	2	1	50.0	1	3.00	6.00	0	0	0.0	0.0	0.0
Chandler city (part).....	10,746	10,053	6,085	60.5	3,968	2.49	2.41	693	59	4.5	2.6	7.1
Citrus Park CDP.....	1,385	1,277	1,197	93.7	80	3.15	3.28	108	18	2.6	2.6	2.4
El Mirage city.....	11,326	9,416	6,714	71.3	2,702	3.20	3.81	1,910	476	8.1	5.3	14.2
Fountain Hills town.....	13,167	10,339	8,344	80.7	1,995	2.16	2.16	2,828	1,740	7.4	4.8	16.7
Gilbert town (part).....	34,053	31,959	23,244	72.7	8,715	3.01	2.80	2,094	282	3.9	2.8	6.8
Glendale city (part).....	72,037	61,841	33,992	55.0	27,849	2.94	2.81	10,196	285	11.0	4.0	18.2
Goodyear city (part).....	21,300	18,329	13,747	75.0	4,582	2.80	3.00	2,971	875	7.4	4.5	15.2
Guadalupe town.....	1,376	1,292	782	60.5	510	4.49	3.92	84	7	1.7	0.4	3.8
Litchfield Park city.....	2,716	2,263	1,628	71.9	635	2.41	2.38	453	140	6.8	5.0	10.9
Mesa city (part).....	200,406	164,829	104,498	63.4	60,331	2.63	2.64	35,577	16,920	8.1	3.7	14.8
Paradise Valley town.....	5,643	4,860	4,584	94.3	276	2.62	2.78	783	335	4.6	4.4	7.9
Peoria city (part).....	37,366	33,166	22,790	68.7	10,376	2.66	2.56	4,200	560	7.4	3.3	15.2
Phoenix city (part).....	554,383	482,080	270,784	56.2	211,296	2.80	2.72	72,303	6,039	9.4	4.3	15.1
Rio Verde CDP (part).....	0	0	0	(X)	0	0.00	0.00	0	0	(X)	(X)	(X)
Scottsdale city (part).....	117,737	97,028	64,993	67.0	32,035	2.21	1.94	20,709	10,766	6.7	4.3	11.2
Sun City CDP.....	28,169	23,167	19,351	83.5	3,816	1.62	1.48	5,002	2,454	5.3	4.3	10.5
Surprise city (part).....	32,152	27,651	19,946	72.1	7,705	3.00	3.22	4,501	1,131	7.2	5.6	11.0
Tempe city (part).....	70,395	63,044	26,694	42.3	36,350	2.38	2.21	7,351	554	7.9	3.4	11.0
Tolleson city.....	2,169	1,959	945	48.2	1,014	3.41	3.27	210	7	6.8	3.8	9.5
Youngtown town.....	2,831	2,470	1,334	54.0	1,136	2.61	2.17	361	30	7.0	5.3	9.0
St. Johns CCD.....	835	748	474	63.4	274	3.97	4.01	87	16	0.8	0.4	1.4
Gila Crossing CDP.....	141	137	110	80.3	27	4.70	3.85	4	0	0.7	0.9	0.0
Komatke CDP.....	246	207	74	35.7	133	3.73	4.10	39	3	0.5	0.0	0.7
Maricopa Colony CDP.....	201	183	145	79.2	38	3.78	4.24	18	2	1.1	0.7	2.6
St. Johns CDP.....	139	127	93	73.2	34	3.92	3.26	12	10	0.0	0.0	0.0
Salt River CCD.....	2,917	2,483	1,985	79.9	498	2.78	3.51	434	254	3.2	1.8	8.4
Mesa city (part).....	0	0	0	(X)	0	0.00	0.00	0	0	(X)	(X)	(X)
Tonto National Forest CCD.....	6,390	4,287	4,000	93.3	287	2.25	2.49	2,103	1,588	7.6	7.2	12.2
Carefree town (part).....	233	203	189	93.1	14	2.22	2.43	30	19	2.8	2.5	6.7
Rio Verde CDP (part).....	1,647	1,001	975	97.4	26	1.82	1.50	646	544	7.8	6.2	43.5
Scottsdale city (part).....	2,472	1,390	1,323	95.2	67	2.19	2.63	1,082	856	11.1	11.2	10.5
Wickenburg CCD.....	56,517	44,534	39,117	87.8	5,417	2.05	2.30	11,983	7,085	6.3	4.1	19.1
Aguila CDP.....	304	234	139	59.4	95	3.09	3.09	70	18	5.2	2.1	9.4
Buckeye town (part).....	1,748	1,122	1,060	94.5	62	2.06	2.55	626	471	8.5	7.4	24.1
Morristown CDP.....	139	102	78	76.5	24	2.40	1.67	37	6	7.7	4.8	14.7
Peoria city (part).....	3,765	2,910	2,556	87.8	354	2.58	3.39	855	489	7.2	6.7	11.0
Sun City West CDP.....	18,218	14,873	13,402	90.1	1,471	1.67	1.35	3,345	2,054	4.5	2.8	17.6
Surprise city (part).....	20,432	15,620	14,084	90.2	1,536	2.03	2.60	4,812	3,199	6.7	3.8	26.8
Wickenburg town (part).....	3,617	2,909	2,009	69.1	900	2.16	2.04	708	258	10.2	6.1	18.1
Wittmann CDP.....	301	237	139	58.6	98	3.19	3.27	64	9	8.8	6.0	12.4
Mohave County.....	110,911	82,539	57,728	69.9	24,811	2.27	2.67	28,372	16,294	7.3	4.9	12.5
Bullhead City CCD.....	37,897	27,070	18,116	66.9	8,954	2.26	2.60	10,827	6,204	9.3	6.0	15.3
Arizona Village CDP.....	531	339	151	44.5	188	2.34	3.15	192	119	7.3	9.9	5.1
Bullhead City city (part).....	23,461	16,759	10,198	60.9	6,561	2.22	2.55	6,702	3,694	10.7	6.4	16.7
Fort Mohave CDP.....	7,179	5,790	4,393	75.9	1,397	2.38	2.78	1,389	674	6.5	5.0	11.0
Golden Shores CDP.....	1,637	1,011	835	82.6	176	1.97	2.28	626	450	7.8	7.5	9.2
Golden Valley CDP (part).....	174	133	120	90.2	13	2.20	2.00	41	17	4.3	3.2	13.3
Mesquite Creek CDP.....	240	196	168	85.7	28	1.96	3.07	44	27	5.8	3.4	17.6
Mohave Valley CDP.....	1,300	965	755	78.2	210	2.52	3.39	335	161	8.7	5.5	18.6
Mojave Ranch Estates CDP.....	21	18	11	61.1	7	3.45	2.00	3	0	0.0	0.0	0.0
Oatman CDP.....	112	74	43	58.1	31	1.58	2.13	38	13	5.1	2.3	8.8
Topock CDP (part).....	27	5	1	20.0	4	2.00	1.00	22	20	28.6	0.0	33.3
Walnut Creek CDP.....	251	229	207	90.4	22	2.43	2.73	22	3	3.8	3.7	4.3

Table 11.
Housing Occupancy and Tenure: 2010—Con.

[For information on confidentiality protection, nonsampling error, and definitions, see Selected Appendixes at <www.census.gov/prod/cen2010/cph-1-a.pdf>]

State County County Subdivision Place		Occupied housing units						Vacant housing units					
		Total housing units	Owner occupied		Renter occupied	Average household size		Total	For seasonal, recrea- tional, or occasional use	Vacancy rate			
			Total	Number		Percent of occupied housing units	Owner- occupied units			Renter- occupied units	Available housing	Home- owner	Rental
Mohave County—Con.													
Bullhead City CCD—Con.													
Willow Valley CDP.....	1,326	508	412	81.1	96	2.00	2.48	818	688	8.7	7.6	13.3	
Kingman CCD.....	33,722	27,472	19,739	71.9	7,733	2.30	2.59	6,250	1,838	6.7	4.8	11.2	
Antares CDP.....	95	66	49	74.2	17	1.92	1.88	29	6	19.5	21.0	15.0	
Bullhead City city (part).....	3	2	0	0.0	2	0.00	1.50	1	1	0.0	(X)	0.0	
Chloride CDP.....	245	164	125	76.2	39	1.76	1.31	81	33	12.3	6.0	27.8	
Clacks Canyon CDP.....	83	69	63	91.3	6	2.51	2.50	14	1	9.2	6.0	33.3	
Crozier CDP.....	11	8	5	62.5	3	1.60	1.33	3	2	0.0	0.0	0.0	
Dolan Springs CDP.....	1,556	1,007	856	85.0	151	2.00	2.14	549	228	7.9	7.5	10.1	
Golden Valley CDP (part).....	4,168	3,472	2,844	81.9	628	2.27	2.57	696	190	4.6	3.8	8.3	
Grand Canyon West CDP.....	19	2	0	0.0	2	0.00	1.00	17	17	0.0	(X)	0.0	
Hackberry CDP.....	45	31	29	93.5	2	2.28	1.00	14	5	3.0	3.2	0.0	
Katherine CDP.....	158	57	29	50.9	28	1.59	2.04	101	82	12.3	0.0	22.2	
Kingman city.....	12,724	11,217	7,352	65.5	3,865	2.41	2.51	1,507	149	7.1	4.3	12.0	
Lazy Y U CDP.....	194	169	159	94.1	10	2.49	3.20	25	9	4.0	4.2	0.0	
McConnico CDP.....	56	36	23	63.9	13	1.57	2.15	20	4	23.4	0.0	45.8	
Meadview CDP.....	1,373	656	594	90.5	62	1.85	2.05	717	432	10.7	11.2	6.1	
New Kingman-Butler CDP.....	5,863	4,991	3,302	66.2	1,689	2.24	2.80	872	83	6.9	4.6	11.0	
Peach Springs CDP.....	334	298	148	49.7	150	3.46	3.61	36	3	1.0	0.0	1.9	
Pine Lake CDP.....	156	70	68	97.1	2	1.97	2.00	86	74	10.3	8.1	50.0	
Pinion Pines CDP.....	102	80	70	87.5	10	2.37	2.00	22	14	2.4	2.7	0.0	
So-Hi CDP.....	242	207	167	80.7	40	2.28	2.43	35	9	7.2	7.2	7.0	
Truxton CDP.....	73	51	44	86.3	7	2.61	2.71	22	3	13.3	13.5	12.5	
Valentine CDP.....	14	13	3	23.1	10	2.67	3.00	1	1	0.0	0.0	0.0	
Valle Vista CDP.....	936	759	632	83.3	127	2.15	2.34	177	40	8.6	6.7	17.4	
White Hills CDP.....	290	162	121	74.7	41	1.90	2.27	128	44	14.9	15.1	14.3	
Lake Havasu City CCD.....	35,941	25,390	18,211	71.7	7,179	2.17	2.42	10,551	7,783	6.0	3.8	11.3	
Crystal Beach CDP.....	171	131	100	76.3	31	2.05	2.32	40	18	5.6	3.7	11.4	
Desert Hills CDP.....	1,847	1,084	896	82.7	188	2.00	2.34	763	601	9.2	7.1	17.9	
Lake Havasu City city.....	32,327	23,168	16,403	70.8	6,765	2.19	2.43	9,159	6,862	5.9	3.6	11.2	
Topock CDP (part).....	4	3	2	66.7	1	1.50	1.00	1	1	0.0	0.0	0.0	
Wikieup CDP.....	103	64	38	59.4	26	2.21	1.88	39	15	11.0	0.0	22.9	
Yucca CDP.....	98	62	46	74.2	16	2.02	2.06	36	10	10.1	2.1	27.3	
North Mohave CCD.....	3,351	2,607	1,662	63.8	945	3.15	5.95	744	469	4.7	4.5	5.1	
Beaver Dam CDP.....	1,202	814	650	79.9	164	2.33	2.71	388	292	6.2	5.0	10.7	
Cane Beds CDP.....	168	142	104	73.2	38	3.28	2.82	26	9	3.4	1.9	7.3	
Centennial Park CDP.....	225	207	147	71.0	60	6.81	4.38	18	3	5.0	0.7	14.1	
Colorado City town.....	599	575	61	10.6	514	8.34	8.39	24	7	0.0	0.0	0.0	
Kalibab CDP.....	52	44	24	54.5	20	2.67	3.00	8	2	8.3	0.0	16.7	
Littlefield CDP.....	153	109	86	78.9	23	2.86	2.70	44	9	5.2	6.5	0.0	
Moccasin CDP.....	37	30	22	73.3	8	2.73	3.63	7	5	0.0	0.0	0.0	
Scenic CDP.....	779	618	528	85.4	90	2.60	2.99	161	90	6.7	6.3	9.0	
Navajo County.....	56,938	35,658	25,652	71.9	10,006	2.91	3.05	21,280	14,673	6.8	4.3	12.7	
Fort Apache CCD.....	3,034	2,747	1,653	60.2	1,094	4.02	4.10	287	112	1.4	0.0	3.5	
Cibecue CDP.....	455	419	218	52.0	201	3.89	4.30	36	2	1.6	0.0	3.3	
East Fork CDP.....	170	149	112	75.2	37	4.36	5.70	21	3	0.0	0.0	0.0	
Fort Apache CDP.....	53	46	30	65.2	16	3.33	2.69	7	3	0.0	0.0	0.0	
Hondah CDP.....	286	211	115	54.5	96	3.60	4.15	75	60	4.1	0.0	8.4	
McNary CDP (part).....	9	2	2	100.0	0	1.50	0.00	7	7	0.0	0.0	(X)	
North Fork CDP.....	396	364	256	70.3	108	4.05	3.53	32	1	0.5	0.0	1.7	
Rainbow City CDP.....	226	223	157	70.4	66	3.92	5.33	3	0	0.0	0.0	0.0	
Seven Mile CDP.....	176	166	105	63.3	61	3.99	4.72	10	5	1.8	0.0	4.7	
Turkey Creek CDP.....	77	71	49	69.0	22	3.82	4.86	6	1	0.0	0.0	0.0	
Whiteriver CDP.....	1,072	1,007	537	53.3	470	4.26	3.78	65	11	1.8	0.0	3.9	
Hopi CCD.....	2,717	2,041	1,527	74.8	514	3.50	3.11	676	391	2.2	0.4	7.3	
First Mesa CDP.....	555	438	351	80.1	87	3.66	3.09	117	76	1.1	0.3	4.4	
Hard Rock CDP (part).....	0	0	0	(X)	0	0.00	0.00	0	0	(X)	(X)	(X)	
Hotevilla-Bacavi CDP.....	412	294	249	84.7	45	3.27	3.20	118	91	0.3	0.0	2.2	
Jeddito CDP.....	115	88	30	34.1	58	3.13	3.43	27	10	12.0	0.0	17.1	
Keams Canyon CDP.....	142	104	38	36.5	66	3.50	2.59	38	18	7.1	2.6	9.6	
Kykotsmvi Village CDP.....	328	252	193	76.6	59	3.16	2.32	76	38	2.7	1.0	7.7	
Low Mountain CDP (part).....	13	13	4	30.8	9	5.00	3.11	0	0	0.0	0.0	0.0	
Second Mesa CDP.....	325	247	193	78.1	54	3.93	3.78	78	51	1.2	0.5	3.6	
Shongopovi CDP.....	240	204	193	94.6	11	4.01	5.18	36	19	0.5	0.0	8.3	
Indian Wells CCD.....	2,588	1,944	1,531	78.8	413	3.52	3.73	644	215	1.8	0.1	7.7	
Dilkon CDP.....	361	292	120	41.1	172	4.04	4.06	69	3	5.8	0.0	9.4	
Greasewood CDP.....	181	142	79	55.6	63	4.15	3.48	39	10	0.7	0.0	1.6	
Indian Wells CDP.....	75	61	39	63.9	22	4.18	4.18	14	1	4.6	0.0	11.5	
Seba Dalkai CDP.....	57	48	38	79.2	10	2.84	2.80	9	2	5.9	0.0	23.1	
Tees Toh CDP.....	149	118	107	90.7	11	3.96	2.18	31	12	1.7	0.9	8.3	
Whitecone CDP.....	300	225	165	73.3	60	3.50	4.00	75	36	3.8	0.0	13.0	
Kayenta CCD.....	3,679	2,899	1,925	66.4	974	3.42	3.65	780	307	5.3	0.0	14.1	
Chilchinbito CDP.....	228	135	100	74.1	35	3.53	4.37	93	10	31.5	0.0	63.9	
Kayenta CDP.....	1,602	1,375	641	46.6	734	3.81	3.73	227	55	5.9	0.0	10.4	
Ojato-Monument Valley CDP.....	46	35	35	100.0	0	4.40	0.00	11	10	0.0	0.0	(X)	
Shonto CDP.....	205	175	63	36.0	112	3.38	3.38	30	11	5.9	0.0	8.9	
Pinon CCD.....	2,939	2,109	1,582	75.0	527	3.50	3.27	830	476	1.4	0.0	5.5	
Hard Rock CDP (part).....	41	28	21	75.0	7	3.19	3.86	13	11	0.0	0.0	0.0	
Low Mountain CDP (part).....	247	176	120	68.2	56	4.03	4.04	71	26	1.1	0.0	3.4	

Table 11.
Housing Occupancy and Tenure: 2010—Con.

[For information on confidentiality protection, nonsampling error, and definitions, see Selected Appendixes at <www.census.gov/prod/cen2010/cph-1-a.pdf>]

State County County Subdivision Place	Total housing units	Occupied housing units						Vacant housing units				
		Total	Owner occupied		Renter occupied	Average household size		Total	For seasonal, recrea- tional, or occasional use	Vacancy rate		
			Number	Percent of occupied housing units		Owner- occupied units	Renter- occupied units			Available housing	Home- owner	Rental
Navajo County—Con.												
Pinon CCD—Con.												
Pinon CDP.....	338	256	131	51.2	125	4.06	2.98	82	27	0.4	0.0	0.8
Snowflake CCD.....	35,087	18,231	13,899	76.2	4,332	2.54	2.65	16,856	12,828	9.9	7.1	17.6
Clay Springs CDP.....	164	124	100	80.6	24	3.32	2.88	40	22	6.7	4.7	14.3
Heber-Overgaard CDP.....	3,593	1,236	1,038	84.0	198	2.21	2.66	2,357	2,100	9.8	8.6	15.8
Lake of the Woods CDP.....	2,859	1,607	1,195	74.4	412	2.52	2.62	1,252	804	11.3	4.1	26.5
Linden CDP.....	1,468	1,001	886	88.5	115	2.52	3.13	467	363	5.2	4.5	10.1
Pinedale CDP.....	332	186	153	82.3	33	2.49	3.21	146	115	8.2	8.7	5.7
Pinetop Country Club CDP.....	3,789	805	686	85.2	119	2.17	2.59	2,984	2,509	13.0	10.6	23.9
Pinetop-Lakeside town.....	3,451	1,707	1,211	70.9	496	2.50	2.49	1,744	1,356	12.0	9.3	17.9
Show Low city.....	7,722	4,368	2,846	65.2	1,522	2.39	2.49	3,354	2,375	12.8	8.9	19.2
Snowflake town.....	2,074	1,739	1,270	73.0	469	3.23	3.07	335	89	8.5	5.3	16.3
Taylor town.....	1,464	1,294	1,012	78.2	282	3.18	3.16	170	36	5.3	3.9	9.8
Wagon Wheel CDP.....	1,163	680	500	73.5	180	2.47	2.31	483	349	6.9	6.5	8.0
White Mountain Lake CDP.....	1,772	922	764	82.9	158	2.32	2.74	850	655	9.7	8.8	14.0
Woodruff CDP (part).....	25	20	16	80.0	4	4.13	4.00	5	0	0.0	0.0	0.0
Winslow-Holbrook CCD.....	6,894	5,687	3,535	62.2	2,152	2.79	2.87	1,207	344	4.9	1.9	9.4
Holbrook city.....	1,881	1,636	1,035	63.3	601	2.84	2.83	245	36	4.4	1.6	8.7
Joseph City CDP.....	547	430	311	72.3	119	3.27	3.11	117	52	5.7	0.6	16.8
Sun Valley CDP.....	150	88	76	86.4	12	2.95	2.25	62	11	3.3	2.6	7.7
Winslow city.....	3,362	2,914	1,657	56.9	1,257	2.74	2.84	448	56	4.9	2.1	8.4
Winslow West CDP (part).....	139	109	55	50.5	54	2.75	3.85	30	6	11.4	1.8	19.4
Woodruff CDP (part).....	60	45	39	86.7	6	2.44	2.33	15	2	10.0	2.5	40.0
Pima County.....	440,909	388,660	248,970	64.1	139,690	2.52	2.36	52,249	14,862	6.1	2.9	11.2
Ajo CCD.....	2,388	1,629	1,134	69.6	495	2.09	2.29	759	389	9.0	4.4	18.0
Ajo CDP.....	2,175	1,512	1,053	69.6	459	2.12	2.32	663	312	9.2	4.7	18.1
Why CDP (part).....	172	91	78	85.7	13	1.79	1.46	81	66	6.1	1.3	27.8
Arivaca CCD.....	39,044	31,704	26,253	82.8	5,451	2.50	2.87	7,340	3,329	6.3	4.3	14.7
Arivaca CDP.....	492	356	279	78.4	77	1.95	1.86	136	34	6.6	4.3	14.3
Arivaca Junction CDP.....	388	337	287	85.2	50	3.18	3.56	51	4	3.1	1.0	13.6
Drexel Heights CDP (part).....	5,172	4,723	3,726	78.9	997	3.26	3.66	449	29	4.3	3.2	8.4
Green Valley CDP (part).....	16,429	11,947	10,407	87.1	1,540	1.69	1.51	4,482	2,498	8.6	4.9	27.3
Sahuarita town (part).....	8,117	7,066	5,787	81.9	1,279	2.90	3.19	1,051	469	5.1	4.3	8.6
Three Points CDP (part).....	2,129	1,755	1,503	85.6	252	2.78	2.64	374	76	4.4	3.9	6.9
Valencia West CDP.....	3,206	2,893	2,421	83.7	472	3.16	3.59	313	16	5.4	4.6	9.4
Marana CCD.....	14,097	12,467	10,361	83.1	2,106	2.69	2.88	1,630	246	4.0	2.8	9.6
Avra Valley CDP.....	2,487	2,177	1,795	82.5	382	2.77	2.82	310	23	4.7	2.9	12.2
Marana town (part).....	1,981	1,754	1,326	75.6	428	2.94	3.22	227	10	5.1	4.5	7.0
Nelson CDP.....	100	89	78	87.6	11	3.04	2.00	11	2	3.3	2.5	8.3
Picture Rocks CDP (part).....	4,177	3,689	3,098	84.0	591	2.57	2.68	488	98	4.1	3.1	9.5
Rillito CDP.....	50	37	24	64.9	13	2.38	3.08	13	0	17.8	0.0	38.1
Three Points CDP (part).....	358	278	204	73.4	74	2.66	2.55	80	8	5.1	5.5	3.9
Tucson Estates CDP (part).....	3,631	3,325	2,914	87.6	411	2.64	2.97	306	57	2.8	1.6	10.5
Tohono O'odnam Nation CCD.....	2,593	1,932	1,467	75.9	465	3.66	3.37	661	65	4.1	0.1	15.0
Ak Chin CDP.....	11	9	9	100.0	0	3.33	0.00	2	1	0.0	0.0	(X)
Ali Chuk CDP.....	60	43	32	74.4	11	3.91	3.27	17	1	0.0	0.0	0.0
Ali Chukson CDP.....	55	38	35	92.1	3	3.51	3.00	17	4	0.0	0.0	0.0
Ali Molina CDP.....	30	24	19	79.2	5	2.95	3.00	6	0	0.0	0.0	0.0
Anegam CDP.....	43	38	34	89.5	4	3.82	5.25	5	0	0.0	0.0	0.0
Charco CDP.....	26	17	14	82.4	3	3.07	3.00	9	0	0.0	0.0	0.0
Chiawuli Tak CDP.....	21	19	17	89.5	2	4.12	4.00	2	0	0.0	0.0	0.0
Comobabi CDP.....	5	3	3	100.0	0	2.67	0.00	2	1	0.0	0.0	(X)
Cowlick CDP.....	41	30	24	80.0	6	4.42	4.83	11	0	0.0	0.0	0.0
Gu Oidak CDP.....	91	67	62	92.5	5	2.81	2.80	24	1	0.0	0.0	0.0
Haivana Nakya CDP.....	39	26	19	73.1	7	3.84	3.29	13	0	0.0	0.0	0.0
Ko Vaya CDP.....	16	15	14	93.3	1	3.21	1.00	1	0	0.0	0.0	0.0
Maish Vaya CDP.....	59	41	36	87.8	5	3.86	3.80	18	1	0.0	0.0	0.0
Nolic CDP.....	15	13	10	76.9	3	2.80	3.00	2	1	0.0	0.0	0.0
Pisinemo CDP.....	116	80	58	72.5	22	3.93	4.23	36	1	3.5	0.0	10.7
San Miguel CDP.....	79	55	50	90.9	5	3.66	2.80	24	0	14.1	0.0	64.3
Santa Rosa CDP.....	223	163	131	80.4	32	4.01	3.22	60	9	3.0	0.8	11.1
Sells CDP.....	736	616	392	63.6	224	3.99	3.54	120	14	6.5	0.0	16.1
South Komeilik CDP.....	65	37	34	91.9	3	3.18	1.00	28	0	0.0	0.0	0.0
Topawa CDP.....	135	95	89	93.7	6	3.24	1.83	40	2	1.0	0.0	14.3
Ventana CDP.....	29	15	5	33.3	10	3.40	3.20	14	0	11.1	0.0	15.4
Wahak Hotrontk CDP.....	46	33	25	75.8	8	3.36	3.75	13	0	0.0	0.0	0.0
Why CDP (part).....	5	5	5	100.0	0	1.60	0.00	0	0	0.0	0.0	(X)
Tucson CCD.....	382,787	340,928	209,755	61.5	131,173	2.51	2.32	41,859	10,833	6.1	2.8	11.0
Casas Adobes CDP.....	30,364	28,096	18,669	66.4	9,427	2.44	2.16	2,268	614	4.1	2.1	7.8
Catalina CDP.....	3,290	2,998	2,442	81.5	556	2.44	2.77	292	83	3.7	2.6	8.5
Catalina Foothills CDP.....	27,211	23,493	17,576	74.8	5,917	2.27	1.79	3,718	1,762	5.6	2.7	13.4
Corona de Tucson CDP.....	2,165	2,016	1,778	88.2	238	2.79	3.01	149	26	3.3	3.3	3.2
Drexel Heights CDP (part).....	4,512	4,101	3,221	78.5	880	2.87	3.01	411	47	3.7	2.4	8.2
Elephant Head CDP.....	253	233	206	88.4	27	2.60	2.85	20	9	1.7	1.4	3.6
Flowing Wells CDP.....	7,505	6,643	4,818	72.5	1,825	2.37	2.71	862	227	5.4	2.4	12.4
Green Valley CDP (part).....	893	794	379	47.7	415	1.96	1.41	99	20	3.4	4.3	2.6
Littletown CDP.....	277	255	218	85.5	37	3.37	3.73	22	0	5.9	5.2	9.8
Marana town (part).....	12,745	11,319	9,240	81.6	2,079	2.55	2.70	1,426	748	3.9	3.0	7.4
Oro Valley town.....	20,340	17,804	13,786	77.4	4,018	2.34	2.16	2,536	1,459	4.2	3.0	8.0

Table 11.
Housing Occupancy and Tenure: 2010—Con.

[For information on confidentiality protection, nonsampling error, and definitions, see Selected Appendixes at <www.census.gov/prod/cen2010/cph-1-a.pdf>]

State County County Subdivision Place	Total housing units	Occupied housing units						Vacant housing units				
		Total	Owner occupied		Renter occupied	Average household size		Total	For seasonal, recrea- tional, or occasional use	Vacancy rate		
			Number	Percent of occupied housing units		Owner- occupied units	Renter- occupied units			Available housing	Home- owner	Rental
Pima County—Con.												
Tucson CCD—Con.												
Picture Rocks CDP (part).....	0	0	0	(X)	0	0.00	0.00	0	0	(X)	(X)	(X)
Pimaco Two CDP.....	313	280	234	83.6	46	2.41	2.59	33	8	3.8	3.3	6.1
Rincon Valley CDP.....	2,044	1,896	1,760	92.8	136	2.70	2.86	148	30	3.6	3.2	9.3
Sahuarita town (part).....	2,498	1,954	1,828	93.6	126	2.19	2.64	544	269	7.5	6.0	24.7
South Tucson city.....	2,137	1,827	663	36.3	1,164	3.10	2.83	310	8	8.8	2.9	11.8
Summerhaven CDP.....	259	21	14	66.7	7	1.64	2.43	238	216	40.0	41.7	36.4
Summit CDP.....	1,708	1,498	1,109	74.0	389	3.63	3.45	210	19	5.6	2.0	14.6
Tanque Verde CDP.....	7,340	6,722	6,025	89.6	697	2.52	2.25	618	289	2.3	1.8	6.4
Tucson city.....	229,762	205,390	106,651	51.9	98,739	2.53	2.32	24,372	3,465	7.1	2.8	11.2
Tucson Estates CDP (part).....	2,521	1,829	1,622	88.7	207	1.77	1.81	692	475	6.5	3.6	23.9
Vail CDP.....	3,754	3,440	2,964	86.2	476	2.90	3.36	314	43	4.1	3.7	6.6
Willow Canyon CDP.....	68	1	0	0.0	1	0.00	1.00	67	67	0.0	(X)	0.0
Pinal County.....	159,222	125,590	95,629	76.1	29,961	2.67	3.16	33,632	15,499	7.7	5.5	13.9
Casa Grande CCD.....	26,243	20,755	14,213	68.5	6,542	2.68	2.95	5,488	2,503	9.2	4.5	18.1
Casa Grande city (part).....	22,249	17,519	11,814	67.4	5,705	2.65	2.91	4,730	2,298	9.5	4.8	17.8
Maricopa city (part).....	2	2	1	50.0	1	3.00	2.00	0	0	0.0	0.0	0.0
Coolidge CCD.....	6,915	5,503	3,802	69.1	1,701	2.78	3.21	1,412	425	7.2	4.7	12.2
Casa Grande city (part).....	26	25	11	44.0	14	3.00	3.57	1	0	0.0	0.0	0.0
Coolidge city (part).....	4,747	3,908	2,602	66.6	1,306	2.88	3.23	839	120	8.0	5.2	13.0
Eloy city (part).....	1	1	0	0.0	1	0.00	1.00	0	0	0.0	(X)	0.0
Eloy CCD.....	10,833	8,722	6,041	69.3	2,681	2.75	3.16	2,111	503	9.1	4.7	17.8
Arizona City CDP.....	5,064	3,970	2,776	69.9	1,194	2.44	3.09	1,094	325	10.5	5.5	20.2
Casa Grande city (part).....	125	107	89	83.2	18	2.66	3.72	18	6	4.4	5.3	0.0
Eloy city (part).....	3,682	2,975	1,826	61.4	1,149	3.10	3.18	707	121	9.7	3.4	18.1
Picacho CDP (part).....	100	92	60	65.2	32	2.87	3.06	8	2	1.1	1.6	0.0
Red Rock CDP (part).....	772	693	610	88.0	83	3.08	3.12	79	6	4.5	4.5	4.6
Florence CCD.....	9,331	6,616	5,045	76.3	1,571	2.47	2.89	2,715	1,420	9.1	6.7	16.0
Cactus Forest CDP.....	287	245	199	81.2	46	2.37	2.67	42	14	6.1	4.8	11.5
Coolidge city (part).....	49	39	25	64.1	14	2.80	3.21	10	1	6.7	9.7	0.0
Eloy city (part).....	8	8	3	37.5	5	2.00	2.20	0	0	0.0	0.0	0.0
Florence town (part).....	5,216	3,322	2,528	76.1	794	2.28	2.57	1,894	1,238	10.7	6.5	22.0
Marana town (part).....	0	0	0	(X)	0	0.00	0.00	0	0	(X)	(X)	(X)
Picacho CDP (part).....	85	75	33	44.0	42	2.61	2.62	10	1	3.8	2.9	4.5
Red Rock CDP (part).....	14	12	12	100.0	0	2.58	0.00	2	0	7.7	7.7	(X)
Gila River CCD.....	2,414	2,245	1,448	64.5	797	3.79	3.84	169	16	1.6	0.0	4.3
Blackwater CDP.....	332	316	250	79.1	66	3.42	3.12	16	2	1.3	0.0	5.7
Casa Blanca CDP.....	388	352	262	74.4	90	3.82	4.31	36	1	0.0	0.0	0.0
Goodyear Village CDP.....	121	110	63	57.3	47	4.21	4.09	11	0	4.3	0.0	9.6
Lower Santan Village CDP.....	103	98	82	83.7	16	3.99	2.94	5	1	0.0	0.0	0.0
Sacate Village CDP.....	50	40	14	35.0	26	3.71	4.50	10	0	0.0	0.0	0.0
Sacaton CDP.....	671	628	315	50.2	313	3.93	3.87	43	7	3.2	0.0	6.3
Sacaton Flats Village CDP.....	168	159	120	75.5	39	3.43	3.31	9	2	0.0	0.0	0.0
Santa Cruz CDP.....	13	13	6	46.2	7	1.83	3.71	0	0	0.0	0.0	0.0
Stotonic Village CDP.....	181	171	103	60.2	68	4.11	3.47	10	0	0.6	0.0	1.4
Sweet Water Village CDP.....	26	25	22	88.0	3	3.64	1.00	1	0	0.0	0.0	0.0
Upper Santan Village CDP.....	136	128	87	68.0	41	3.74	4.15	8	0	0.0	0.0	0.0
Wet Camp Village CDP.....	76	65	52	80.0	13	3.37	3.62	11	2	0.0	0.0	0.0
Maricopa-Stanfield CCD.....	20,867	17,274	13,353	77.3	3,921	2.88	3.60	3,593	906	7.1	6.9	7.8
Ak-Chin Village CDP.....	256	245	3	1.2	242	9.67	3.41	11	0	0.0	0.0	0.0
Maricopa city (part).....	17,238	14,357	11,444	79.7	2,913	2.87	3.66	2,881	698	7.5	7.2	8.5
Stanfield CDP.....	222	196	93	47.4	103	3.73	3.82	26	2	5.2	3.1	7.1
North Pinal CCD.....	71,751	55,273	43,638	78.9	11,635	2.64	3.17	16,478	9,136	7.7	6.2	13.0
Apache Junction city (part).....	22,271	15,364	11,642	75.8	3,722	2.22	2.54	6,907	4,888	8.6	4.6	18.9
Florence town (part).....	8	8	1	12.5	7	1.00	4.57	0	0	0.0	0.0	0.0
Gold Canyon CDP.....	6,874	4,888	4,358	89.2	530	2.02	2.55	1,986	1,487	6.2	4.4	18.3
Hayden town (part).....	0	0	0	(X)	0	0.00	0.00	0	0	(X)	(X)	(X)
Kearny town.....	878	756	616	81.5	140	2.58	2.58	122	26	5.7	3.6	14.1
Queen Creek town (part).....	163	151	141	93.4	10	2.94	3.40	12	1	2.5	2.7	0.0
Queen Valley CDP.....	621	398	362	91.0	36	1.99	1.89	223	161	8.9	7.8	18.8
San Tan Valley CDP.....	29,417	24,739	19,121	77.3	5,618	3.13	3.82	4,678	1,280	7.9	8.0	7.6
Superior town.....	1,465	1,103	797	72.3	306	2.61	2.48	362	53	9.4	4.4	20.3
Top-of-the-World CDP (part).....	173	120	82	68.3	38	1.93	1.92	53	42	1.6	1.2	2.5
San Manuel CCD.....	10,687	9,066	7,969	87.9	1,097	2.20	2.60	1,621	590	4.1	2.5	14.0
Campo Bonito CDP.....	48	37	33	89.2	4	2.06	1.50	11	1	9.3	7.9	20.0
Dudleyville CDP.....	423	354	303	85.6	51	2.68	2.88	69	14	1.7	0.3	8.9
Mammoth town.....	635	487	360	73.9	127	2.94	2.91	148	9	3.5	1.9	7.9
Oracle CDP.....	1,772	1,515	1,151	76.0	364	2.39	2.58	257	59	4.3	2.7	8.9
Saddlebrooke CDP.....	5,671	4,907	4,737	96.5	170	1.95	2.26	764	443	3.3	2.3	25.1
San Manuel CDP.....	1,541	1,329	1,031	77.6	298	2.64	2.77	212	26	8.1	4.6	18.4
Winkelman town (part).....	0	0	0	(X)	0	0.00	0.00	0	0	(X)	(X)	(X)
Tohono O'odham Nation CCD.....	181	136	120	88.2	16	4.13	3.06	45	0	0.0	0.0	0.0
Chuichu CDP.....	96	71	61	85.9	10	4.00	2.50	25	0	0.0	0.0	0.0
Kohatk CDP.....	15	7	7	100.0	0	3.86	0.00	8	0	0.0	0.0	(X)
Tat Momoli CDP.....	9	3	3	100.0	0	3.33	0.00	6	0	0.0	0.0	(X)
Vaiva Vo CDP.....	29	26	23	88.5	3	4.91	5.00	3	0	0.0	0.0	0.0

Table 11.
Housing Occupancy and Tenure: 2010—Con.

[For information on confidentiality protection, nonsampling error, and definitions, see Selected Appendixes at <www.census.gov/prod/cen2010/cph-1-a.pdf>]

State County County Subdivision Place	Total housing units	Occupied housing units						Vacant housing units				
		Total	Owner occupied		Renter occupied	Average household size		Total	For seasonal, recrea- tional, or occasional use	Vacancy rate		
			Number	Percent of occupied housing units		Owner- occupied units	Renter- occupied units			Available housing	Home- owner	Rental
Santa Cruz County.....	18,010	15,437	10,428	67.6	5,009	3.11	2.92	2,573	756	6.3	3.5	11.5
Nogales CCD.....	16,079	13,955	9,277	66.5	4,678	3.23	2.97	2,124	531	6.4	3.5	11.7
Amado CDP.....	207	130	81	62.3	49	2.28	2.24	77	51	4.4	2.4	7.5
Beyerville CDP.....	55	48	31	64.6	17	3.45	4.12	7	1	9.4	6.1	15.0
Kino Springs CDP.....	65	51	35	68.6	16	2.51	3.00	14	2	17.7	10.3	30.4
Nogales city.....	7,260	6,601	3,371	51.1	3,230	3.26	2.97	659	42	5.5	1.4	9.5
Rio Rico CDP.....	6,356	5,625	4,553	80.9	1,072	3.42	3.15	731	126	6.2	4.5	12.8
Tubac CDP.....	1,067	630	544	86.3	86	1.91	1.77	437	238	17.6	7.9	50.3
Tumacacori-Carmen CDP.....	187	138	89	64.5	49	2.25	1.90	49	6	6.1	3.2	10.9
Patagonia CCD.....	1,931	1,482	1,151	77.7	331	2.16	2.15	449	225	5.2	4.0	9.0
Elgin CDP.....	85	69	62	89.9	7	2.40	1.71	16	6	4.2	3.1	12.5
Patagonia town.....	576	425	262	61.6	163	2.14	2.15	151	62	7.4	4.0	12.3
Sonoita CDP.....	462	379	341	90.0	38	2.21	1.74	83	36	5.0	5.0	4.8
Yavapai County.....	110,432	90,903	64,366	70.8	26,537	2.24	2.39	19,529	9,304	5.9	4.1	10.0
Ash Fork CCD.....	2,282	1,104	910	82.4	194	2.08	2.34	1,178	598	7.0	5.7	12.4
Ash Fork CDP.....	218	152	113	74.3	39	2.55	2.77	66	5	11.0	3.4	27.8
Seligman CDP.....	292	207	142	68.6	65	1.99	2.49	85	20	5.4	2.1	11.5
Camp Verde-Sedona CCD.....	19,741	16,079	11,638	72.4	4,441	2.16	2.39	3,662	1,754	6.4	5.0	9.7
Camp Verde town (part).....	4,726	4,088	3,124	76.4	964	2.38	2.84	638	171	5.1	3.7	9.3
Cornville CDP.....	1,695	1,423	1,077	75.7	346	2.26	2.42	272	112	4.7	3.7	7.7
Cottonwood city (part).....	41	29	19	65.5	10	1.95	2.30	12	8	9.1	4.8	16.7
Lake Montezuma CDP.....	2,334	1,930	1,375	71.2	555	2.31	2.75	404	123	7.8	6.3	11.3
Sedona city (part).....	4,363	3,482	2,431	69.8	1,051	1.96	2.31	881	507	6.3	4.7	9.7
Verde Village CDP (part).....	558	496	395	79.6	101	2.47	2.63	62	13	3.9	3.2	6.5
Village of Oak Creek (Big Park) CDP.....	4,076	3,134	2,102	67.1	1,032	1.93	1.94	942	572	7.6	6.0	10.7
Congress CCD.....	6,130	4,589	3,704	80.7	885	2.07	2.18	1,541	819	5.9	4.5	11.5
Black Canyon City CDP.....	1,563	1,317	1,001	76.0	316	2.16	2.12	246	57	5.9	3.2	13.6
Congress CDP.....	1,226	951	836	87.9	115	2.02	2.46	275	133	5.8	4.9	12.2
Cordes Lakes CDP (part).....	4	4	3	75.0	1	2.00	2.00	0	0	0.0	0.0	0.0
Peoples Valley CDP.....	338	235	207	88.1	28	1.81	1.93	103	63	4.8	4.6	6.7
Peoria city (part).....	4	3	1	33.3	2	4.00	1.50	1	1	0.0	0.0	0.0
Spring Valley CDP.....	629	517	386	74.7	131	2.18	2.33	112	27	7.1	4.7	13.6
Wickenburg town (part).....	2	0	0	(X)	0	0.00	0.00	2	2	(X)	(X)	(X)
Wilhoit CDP.....	483	388	336	86.6	52	2.17	2.67	95	49	4.0	3.4	7.1
Yarnell CDP.....	597	379	305	80.5	74	1.72	1.64	218	126	9.5	7.3	17.8
Cordes Lakes-Mayer CCD.....	3,443	2,758	2,192	79.5	566	2.29	2.49	685	254	5.1	4.6	6.9
Camp Verde town (part).....	0	0	0	(X)	0	0.00	0.00	0	0	(X)	(X)	(X)
Cordes Lakes CDP (part).....	1,459	1,145	907	79.2	238	2.19	2.70	314	101	6.9	6.3	9.5
Dewey-Humboldt town (part).....	589	516	460	89.1	56	2.48	3.00	73	28	2.4	2.3	3.4
Mayer CDP.....	849	679	482	71.0	197	2.22	2.16	170	57	4.5	3.7	6.6
Prescott Valley town (part).....	0	0	0	(X)	0	0.00	0.00	0	0	(X)	(X)	(X)
Mingus Mountain CCD.....	17,045	15,093	10,280	68.1	4,813	2.33	2.47	1,952	499	5.5	3.7	9.1
Camp Verde town (part).....	0	0	0	(X)	0	0.00	0.00	0	0	(X)	(X)	(X)
Chino Valley town (part).....	6	5	5	100.0	0	2.00	0.00	1	0	16.7	16.7	(X)
Clarkdale town.....	2,059	1,806	1,374	76.1	432	2.22	2.41	253	49	6.7	3.9	14.6
Cottonwood city (part).....	5,825	5,150	2,559	49.7	2,591	2.12	2.16	675	129	6.9	4.5	9.2
Dewey-Humboldt town (part).....	29	23	17	73.9	6	2.29	1.67	6	0	11.5	15.0	0.0
Jerome town.....	290	253	144	56.9	109	1.98	1.46	37	11	5.2	2.7	8.3
Prescott city (part).....	0	0	0	(X)	0	0.00	0.00	0	0	(X)	(X)	(X)
Prescott Valley town (part).....	2,774	2,471	2,015	81.5	456	2.37	3.25	303	133	3.8	3.6	5.0
Verde Village CDP (part).....	4,431	4,018	2,966	73.8	1,052	2.43	2.98	413	71	4.2	2.6	8.4
Prescott CCD.....	61,791	51,280	35,642	69.5	15,638	2.25	2.38	10,511	5,380	5.8	3.7	10.4
Bagdad CDP.....	838	682	56	8.2	626	2.07	2.81	156	75	9.7	1.8	10.3
Chino Valley town (part).....	4,961	4,391	3,277	74.6	1,114	2.41	2.60	570	140	4.9	3.3	9.3
Dewey-Humboldt town (part).....	1,270	1,050	800	76.2	250	2.33	2.64	220	67	5.2	3.8	9.4
Paulden CDP.....	2,268	1,917	1,566	81.7	351	2.65	3.07	351	82	6.8	4.6	15.5
Prescott city (part).....	22,159	18,611	12,210	65.6	6,401	2.05	2.01	3,548	1,782	5.9	3.8	9.8
Prescott Valley town (part).....	14,720	12,893	8,089	62.7	4,804	2.44	2.63	1,827	591	6.4	3.2	11.3
Williamson CDP.....	2,779	2,346	2,178	92.8	168	2.26	3.01	433	245	3.2	3.1	4.5
Yuma County.....	87,850	64,767	44,803	69.2	19,964	2.92	2.95	23,083	16,159	5.5	2.7	11.3
Somerton CCD.....	13,287	11,926	8,711	73.0	3,215	4.00	3.68	1,361	449	3.2	1.9	6.7
Gadsden CDP.....	225	192	128	66.7	64	3.57	3.45	33	6	4.4	1.5	9.6
Orange Grove Mobile Manor CDP.....	174	165	116	70.3	49	3.50	3.84	9	0	0.6	0.0	2.0
Rancho Mesa Verde CDP.....	162	153	104	68.0	49	4.15	3.94	9	0	2.5	1.9	3.9
San Luis city.....	6,525	5,953	4,272	71.8	1,681	4.32	3.89	572	69	2.9	1.8	5.5
Somerton city.....	4,052	3,791	2,717	71.7	1,074	3.89	3.45	261	24	3.7	1.8	8.2
Yuma city (part).....	13	12	10	83.3	2	3.50	3.50	1	1	0.0	0.0	0.0
Wellton CCD.....	4,295	2,803	1,951	69.6	852	2.44	2.78	1,492	996	6.0	4.8	8.7
Aztec CDP.....	24	12	5	41.7	7	1.80	5.43	12	2	7.7	16.7	0.0
Dateland CDP.....	221	148	103	69.6	45	2.92	2.56	73	41	4.5	3.7	6.3
Tacna CDP.....	291	216	166	76.9	50	2.85	2.58	75	33	10.2	5.1	23.9
Wellton town.....	2,081	1,220	991	81.2	229	2.30	2.62	861	727	7.1	6.1	11.2
Wellton Hills CDP.....	131	87	68	78.2	19	3.04	2.68	44	26	4.3	2.7	9.5
Yuma city (part).....	0	0	0	(X)	0	0.00	0.00	0	0	(X)	(X)	(X)
Yuma CCD.....	70,268	50,038	34,141	68.2	15,897	2.68	2.81	20,230	14,714	6.0	2.7	12.2
Avenue B and C CDP.....	1,968	1,451	757	52.2	694	2.87	2.88	517	226	10.4	0.4	19.1
Buckshot CDP.....	75	66	61	92.4	5	2.21	3.60	9	8	1.5	1.6	0.0
Donovan Estates CDP.....	394	374	300	80.2	74	3.91	4.51	20	3	2.3	0.3	9.8
Drysdale CDP.....	84	74	59	79.7	15	3.68	3.67	10	3	5.1	0.0	21.1

Table 11.

Housing Occupancy and Tenure: 2010—Con.

[For information on confidentiality protection, nonsampling error, and definitions, see Selected Appendixes at <www.census.gov/prod/cen2010/cph-1-a.pdf>]

State County County Subdivision Place		Occupied housing units							Vacant housing units					
		Total housing units	Owner occupied			Renter occupied	Average household size		Total	For seasonal, recrea- tional, or occasional use	Vacancy rate			
				Percent of occupied housing units			Owner- occupied units	Renter- occupied units				Available housing	Home- owner	Rental
Total	Number													
Yuma County—Con.														
Yuma CCD—Con.														
El Prado Estates CDP.....	199	157	122	77.7	35	3.20	3.23	42	26	1.9	1.6	2.8		
Fortuna Foothills CDP.....	21,642	12,006	10,043	83.6	1,963	2.12	2.51	9,636	7,860	5.8	3.7	14.3		
Martinez Lake CDP.....	510	313	178	56.9	135	1.66	3.72	197	185	3.4	0.6	6.9		
Padre Ranchitos CDP.....	46	42	33	78.6	9	4.15	3.78	4	2	0.0	0.0	0.0		
Wall Lane CDP.....	115	103	77	74.8	26	3.94	4.31	12	3	3.7	2.5	6.9		
Yuma city (part).....	38,613	30,702	19,043	62.0	11,659	2.90	2.80	7,911	5,150	5.7	2.6	10.4		

Table 12.

Housing Occupancy and Tenure: 2010

[For information on confidentiality protection, nonsampling error, and definitions, see Selected Appendixes at <www.census.gov/prod/cen2010/cph-1-a.pdf>]

State County Place	Total housing units	Occupied housing units						Vacant housing units				
		Total	Owner occupied		Renter occupied	Average household size		Total	For seasonal, recrea- tional, or occasional use	Vacancy rate		
			Number	Percent of occupied housing units		Owner- occupied units	Renter- occupied units			Available housing	Home- owner	Rental
Arizona	2,844,526	2,380,990	1,571,687	66.0	809,303	2.63	2.62	463,536	184,327	7.2	3.9	12.9
COUNTY												
Apache County.....	32,514	22,771	17,124	75.2	5,647	3.07	3.20	9,743	5,621	3.9	1.3	11.0
Cochise County.....	59,041	50,865	34,711	68.2	16,154	2.47	2.43	8,176	1,811	5.6	3.2	10.6
Coconino County.....	63,321	46,711	28,443	60.9	18,268	2.77	2.56	16,610	12,057	4.3	2.9	6.5
Gila County.....	32,698	22,000	16,759	76.2	5,241	2.35	2.53	10,698	7,449	6.5	4.1	13.4
Graham County.....	12,980	11,120	8,089	72.7	3,031	3.02	2.98	1,860	315	6.8	3.7	14.1
Greenlee County.....	4,372	3,188	1,593	50.0	1,595	2.48	2.79	1,184	271	13.3	2.2	22.3
La Paz County.....	16,049	9,198	7,072	76.9	2,126	2.09	2.51	6,851	5,318	9.3	4.9	21.3
Maricopa County.....	1,639,279	1,411,583	910,320	64.5	501,263	2.68	2.64	227,696	63,938	7.8	4.1	13.7
Mohave County.....	110,911	82,539	57,728	69.9	24,811	2.27	2.67	28,372	16,294	7.3	4.9	12.5
Navajo County.....	56,938	35,658	25,652	71.9	10,006	2.91	3.05	21,280	14,673	6.8	4.3	12.7
Pima County.....	440,909	388,660	248,970	64.1	139,690	2.52	2.36	52,249	14,862	6.1	2.9	11.2
Pinal County.....	159,222	125,590	95,629	76.1	29,961	2.67	3.16	33,632	15,499	7.7	5.5	13.9
Santa Cruz County.....	18,010	15,437	10,428	67.6	5,009	3.11	2.92	756	756	6.3	3.5	11.5
Yavapai County.....	110,432	90,903	64,366	70.8	26,537	2.24	2.39	19,529	9,304	5.9	4.1	10.0
Yuma County.....	87,850	64,767	44,803	69.2	19,964	2.92	2.95	23,083	16,159	5.5	2.7	11.3
PLACE												
Aguila CDP, Maricopa County.....	304	234	139	59.4	95	3.09	3.09	70	18	5.2	2.1	9.4
Ajo CDP, Pima County.....	2,175	1,512	1,053	69.6	459	2.12	2.32	663	312	9.2	4.7	18.1
Ak Chin CDP, Pima County.....	11	9	9	100.0	0	3.33	0.00	2	1	0.0	0.0	(X)
Ak-Chin Village CDP, Pinal County.....	256	245	3	1.2	242	9.67	3.41	11	0	0.0	0.0	0.0
Alamo Lake CDP, La Paz County.....	31	16	9	56.3	7	1.56	1.57	15	15	0.0	0.0	0.0
Ali Chuk CDP, Pima County.....	60	43	32	74.4	11	3.91	3.27	17	1	0.0	0.0	0.0
Ali Chuk CDP, Pima County.....	55	38	35	92.1	3	3.51	3.00	17	4	0.0	0.0	0.0
Ali Molina CDP, Pima County.....	30	24	19	79.2	5	2.95	3.00	6	0	0.0	0.0	0.0
Alpine CDP, Apache County.....	205	81	46	56.8	35	1.85	1.71	124	108	7.8	5.9	10.3
Amado CDP, Santa Cruz County.....	207	130	81	62.3	49	2.28	2.24	77	51	4.4	2.4	7.5
Anegam CDP, Pima County.....	43	38	34	89.5	4	3.82	5.25	5	0	0.0	0.0	0.0
Antares CDP, Mohave County.....	95	66	49	74.2	17	1.92	1.88	29	6	19.5	21.0	15.0
Anthem CDP, Maricopa County.....	8,801	7,451	5,725	76.8	1,726	2.83	3.17	1,350	668	5.4	4.5	8.4
Apache Junction city.....	22,564	15,574	11,737	75.4	3,837	2.21	2.50	6,990	4,946	8.6	4.6	18.7
Maricopa County (part).....	293	210	95	45.2	115	1.47	1.34	83	58	8.5	1.0	14.2
Pinal County (part).....	22,271	15,364	11,642	75.8	3,722	2.22	2.54	6,907	4,888	8.6	4.6	18.9
Arivaca CDP, Pima County.....	492	356	279	78.4	77	1.95	1.86	136	34	6.6	4.3	14.3
Arivaca Junction CDP, Pima County.....	388	337	287	85.2	50	3.18	3.56	51	4	3.1	1.0	13.6
Arizona City CDP, Pinal County.....	5,064	3,970	2,776	69.9	1,194	2.44	3.09	1,094	325	10.5	5.5	20.2
Arizona Village CDP, Mohave County.....	531	339	151	44.5	188	2.34	3.15	192	119	7.3	9.9	5.1
Arlington CDP, Maricopa County.....	99	73	60	82.2	13	2.35	4.08	26	8	11.9	1.6	40.9
Ash Fork CDP, Yavapai County.....	218	152	113	74.3	39	2.55	2.77	66	5	11.0	3.4	27.8
Avenue B and C CDP, Yuma County.....	1,968	1,451	757	52.2	694	2.87	2.88	517	226	10.4	0.4	19.1
Avondale city, Maricopa County.....	27,001	23,386	14,382	61.5	9,004	3.25	3.26	3,615	205	9.8	5.5	16.0
Avra Valley CDP, Pima County.....	2,487	2,177	1,795	82.5	382	2.77	2.82	310	23	4.7	2.9	12.2
Aztec CDP, Yuma County.....	24	12	5	41.7	7	1.80	5.43	12	2	7.7	16.7	0.0
Bagdad CDP, Yavapai County.....	838	682	56	8.2	626	2.07	2.81	156	75	9.7	1.8	10.3
Bear Flat CDP, Gila County.....	54	9	8	88.9	1	2.00	2.00	45	43	18.2	20.0	0.0
Beaver Dam CDP, Mohave County.....	1,202	814	650	79.9	164	2.33	2.71	388	292	6.2	5.0	10.7
Beaver Valley CDP, Gila County.....	225	101	89	88.1	12	2.30	2.17	124	104	14.4	11.9	29.4
Benson city, Cochise County.....	2,941	2,369	1,646	69.5	723	2.10	2.18	572	196	9.2	5.9	16.0
Beyerville CDP, Santa Cruz County.....	55	48	31	64.6	17	3.45	4.12	7	1	9.4	6.1	15.0
Bisbee city, Cochise County.....	3,284	2,620	1,731	66.1	889	2.05	2.00	664	182	7.3	4.8	11.9
Bitter Springs CDP, Coconino County.....	130	113	110	97.3	3	4.02	3.33	17	11	0.0	0.0	0.0
Black Canyon City CDP, Yavapai County.....	1,563	1,317	1,001	76.0	316	2.16	2.12	246	57	5.9	3.2	13.6
Blackwater CDP, Pinal County.....	332	316	250	79.1	66	3.42	3.12	16	2	1.3	0.0	5.7
Bluewater CDP, La Paz County.....	669	343	264	77.0	79	1.99	2.53	326	292	7.3	5.7	12.2
Bouse CDP, La Paz County.....	914	547	483	88.3	64	1.81	1.94	367	304	5.3	4.3	12.3
Bowie CDP, Cochise County.....	256	201	135	67.2	66	2.39	1.91	55	9	4.3	2.9	7.0
Brenda CDP, La Paz County.....	725	387	359	92.8	28	1.75	1.64	338	229	21.5	0.8	78.6
Bryce CDP, Graham County.....	60	55	39	70.9	16	3.00	3.63	5	0	5.2	4.9	5.9
Buckeye town, Maricopa County.....	18,207	14,424	10,905	75.6	3,519	3.05	3.57	3,783	974	10.5	8.5	16.2
Buckshot CDP, Yuma County.....	75	66	61	92.4	5	2.21	3.60	9	8	1.5	1.6	0.0
Bullhead City city, Mohave County.....	23,464	16,761	10,198	60.8	6,563	2.22	2.55	6,703	3,695	10.7	6.4	16.7
Burnside CDP, Apache County.....	174	160	57	35.6	103	3.63	3.20	14	6	0.0	0.0	0.0
Bylas CDP, Graham County.....	491	445	341	76.6	104	4.23	5.00	46	2	1.3	0.0	5.5
Cactus Flats CDP, Graham County.....	595	516	431	83.5	85	3.02	2.56	79	14	3.9	1.6	14.1
Cactus Forest CDP, Pinal County.....	287	245	199	81.2	46	2.37	2.67	42	14	6.1	4.8	11.5
Cameron CDP, Coconino County.....	285	249	212	85.1	37	3.69	2.76	36	13	0.0	0.0	0.0
Campo Bonito CDP, Pinal County.....	48	37	33	89.2	4	2.06	1.50	11	1	9.3	7.9	20.0
Camp Verde town, Yavapai County.....	4,726	4,088	3,124	76.4	964	2.38	2.84	638	171	5.1	3.7	9.3
Cane Beds CDP, Mohave County.....	168	142	104	73.2	38	3.28	2.82	26	9	3.4	1.9	7.3

Table 12.

Housing Occupancy and Tenure: 2010—Con.

[For information on confidentiality protection, nonsampling error, and definitions, see Selected Appendixes at <www.census.gov/prod/cen2010/cph-1-a.pdf>]

State County Place	Total housing units	Occupied housing units						Vacant housing units				
		Total	Owner occupied		Renter occupied	Average household size		Total	For seasonal, recrea- tional, or occasional use	Vacancy rate		
			Number	Percent of occupied housing units		Owner- occupied units	Renter- occupied units			Available housing	Home- owner	Rental
PLACE—Con.												
Canyon Day CDP, Gila County.....	310	298	209	70.1	89	3.81	4.63	12	0	0.7	0.0	2.2
Carefree town, Maricopa County.....	2,251	1,654	1,432	86.6	222	2.07	1.59	597	419	6.8	5.2	15.8
Carrizo CDP, Gila County.....	40	34	26	76.5	8	3.69	3.88	6	0	0.0	0.0	0.0
Casa Blanca CDP, Pinal County.....	388	352	262	74.4	90	3.82	4.31	36	1	0.0	0.0	0.0
Casa Grande city, Pinal County.....	22,400	17,651	11,914	67.5	5,737	2.65	2.92	4,749	2,304	9.4	4.8	17.8
Casas Adobes CDP, Pima County.....	30,364	28,096	18,669	66.4	9,427	2.44	2.16	2,268	614	4.1	2.1	7.8
Catalina CDP, Pima County.....	3,290	2,998	2,442	81.5	556	2.44	2.77	292	83	3.7	2.6	8.5
Catalina Foothills CDP, Pima County.....	27,211	23,493	17,576	74.8	5,917	2.27	1.79	3,718	1,762	5.6	2.7	13.4
Cave Creek town, Maricopa County.....	2,579	2,150	1,788	83.2	362	2.38	2.12	429	187	5.4	4.8	8.3
Cedar Creek CDP, Gila County.....	97	78	69	88.5	9	4.14	3.56	19	1	4.9	0.0	30.8
Centennial Park CDP, Mohave County.....	225	207	147	71.0	60	6.81	4.38	18	3	5.0	0.7	14.1
Central CDP, Graham County.....	209	189	162	85.7	27	3.41	3.44	20	5	2.6	1.2	10.0
Central Heights-Midland City CDP, Gila County.....	1,191	1,037	826	79.7	211	2.41	2.58	154	15	2.7	1.9	5.8
Chandler city, Maricopa County.....	94,404	86,924	57,624	66.3	29,300	2.78	2.58	7,480	1,610	4.7	3.2	7.4
Charco CDP, Pima County.....	26	17	14	82.4	3	3.07	3.00	9	0	0.0	0.0	0.0
Chiauwili Tak CDP, Pima County.....	21	19	17	89.5	2	4.12	4.00	2	0	0.0	0.0	0.0
Chilchibito CDP, Navajo County.....	228	135	100	74.1	35	3.53	4.37	93	10	31.5	0.0	63.9
Chinle CDP, Apache County.....	1,483	1,267	498	39.3	769	3.59	3.48	216	76	2.2	0.0	3.5
Chino Valley town, Yavapai County.....	4,967	4,396	3,282	74.7	1,114	2.41	2.60	571	140	4.9	3.3	9.3
Chloride CDP, Mohave County.....	245	164	125	76.2	39	1.76	1.31	81	33	12.3	6.0	27.8
Christopher Creek CDP, Gila County.....	388	91	79	86.8	12	1.73	1.58	297	290	5.2	5.9	0.0
Chuichu CDP, Pinal County.....	96	71	61	85.9	10	4.00	2.50	25	0	0.0	0.0	0.0
Cibecue CDP, Navajo County.....	455	419	218	52.0	201	3.89	4.30	36	2	1.6	0.0	3.3
Cibola CDP, La Paz County.....	307	122	94	77.0	28	2.02	2.14	185	163	6.8	5.0	12.5
Cienega Springs CDP, La Paz County.....	2,291	913	668	73.2	245	1.94	2.05	1,378	1,146	12.4	9.1	20.2
Citrus Park CDP, Maricopa County.....	1,385	1,277	1,197	93.7	80	3.15	3.28	108	18	2.6	2.6	2.4
Clacks Canyon CDP, Mohave County.....	83	69	63	91.3	6	2.51	2.50	14	1	9.2	6.0	33.3
Clarkdale town, Yavapai County.....	2,059	1,806	1,374	76.1	432	2.22	2.41	253	49	6.7	3.9	14.6
Claypool CDP, Gila County.....	750	616	482	78.2	134	2.45	2.65	134	11	5.7	3.1	14.1
Clay Springs CDP, Navajo County.....	164	124	100	80.6	24	3.32	2.88	40	22	6.7	4.7	14.3
Clifton town, Greenlee County.....	1,580	1,185	410	34.6	775	2.39	2.97	395	63	12.1	2.8	16.7
Colorado City town, Mohave County.....	599	575	61	10.6	514	8.34	8.39	24	7	0.0	0.0	0.0
Comobabi CDP, Pima County.....	5	3	3	100.0	0	2.67	0.00	2	1	0.0	0.0	(X)
Concho CDP, Apache County.....	36	20	14	70.0	6	2.07	1.50	16	7	0.0	0.0	0.0
Congress CDP, Yavapai County.....	1,226	951	836	87.9	115	2.02	2.46	275	133	5.8	4.9	12.2
Coolidge city, Pinal County.....	4,796	3,947	2,627	66.6	1,320	2.88	3.23	849	121	8.0	5.3	12.9
Copper Hill CDP, Gila County.....	63	47	42	89.4	5	2.33	2.00	16	9	2.0	2.3	0.0
Cordes Lakes CDP, Yavapai County.....	1,463	1,149	910	79.2	239	2.19	2.69	314	101	6.9	6.2	9.4
Cornfields CDP, Apache County.....	62	59	43	72.9	16	4.07	4.13	3	2	0.0	0.0	0.0
Cornville CDP, Yavapai County.....	1,695	1,423	1,077	75.7	346	2.26	2.42	272	112	4.7	3.7	7.7
Corona de Tucson CDP, Pima County.....	2,165	2,016	1,778	88.2	238	2.79	3.01	149	26	3.3	3.3	3.2
Cottonwood CDP, Apache County.....	66	60	14	23.3	46	3.21	3.93	6	2	0.0	0.0	0.0
Cottonwood city, Yavapai County.....	5,866	5,179	2,578	49.8	2,601	2.12	2.16	687	137	6.9	4.5	9.2
Cowlic CDP, Pima County.....	41	30	24	80.0	6	4.42	4.83	11	0	0.0	0.0	0.0
Crozier CDP, Mohave County.....	11	8	5	62.5	3	1.60	1.33	3	2	0.0	0.0	0.0
Crystal Beach CDP, Mohave County.....	171	131	100	76.3	31	2.05	2.32	40	18	5.6	3.7	11.4
Cutter CDP, Gila County.....	21	20	15	75.0	5	3.93	3.00	1	1	0.0	0.0	0.0
Dateland CDP, Yuma County.....	221	148	103	69.6	45	2.92	2.56	73	41	4.5	3.7	6.3
Deer Creek CDP, Gila County.....	129	105	94	89.5	11	2.06	2.00	24	13	2.8	3.1	0.0
Del Muerto CDP, Apache County.....	103	88	80	90.9	8	3.68	4.38	15	4	0.0	0.0	0.0
Dennehotso CDP, Apache County.....	264	190	160	84.2	30	4.09	3.03	74	31	5.9	0.0	28.6
Desert Hills CDP, Mohave County.....	1,847	1,084	896	82.7	188	2.00	2.34	763	601	9.2	7.1	17.9
Dewey-Humboldt town, Yavapai County.....	1,888	1,589	1,277	80.4	312	2.38	2.69	299	95	4.4	3.4	8.2
Dilkon CDP, Navajo County.....	361	292	120	41.1	172	4.04	4.06	69	3	5.8	0.0	9.4
Dolan Springs CDP, Mohave County.....	1,556	1,007	856	85.0	151	2.00	2.14	549	228	7.9	7.5	10.1
Doney Park CDP, Coconino County.....	1,896	1,764	1,524	86.4	240	3.01	3.24	132	55	2.4	2.5	1.6
Donovan Estates CDP, Yuma County.....	394	374	300	80.2	74	3.91	4.51	20	3	2.3	0.3	9.8
Douglas city, Cochise County.....	5,652	4,986	2,983	59.8	2,003	3.11	2.78	666	56	5.2	2.8	8.6
Dragoon CDP, Cochise County.....	115	97	77	79.4	20	2.05	2.55	18	7	2.0	2.5	0.0
Drexel Heights CDP, Pima County.....	9,684	8,824	6,947	78.7	1,877	3.08	3.35	860	76	4.1	2.8	8.3
Dripping Springs CDP, Gila County.....	121	93	79	84.9	14	2.57	2.29	28	6	5.1	6.0	0.0
Drysdale CDP, Yuma County.....	84	74	59	79.7	15	3.68	3.67	10	3	5.1	0.0	21.1
Dudleyville CDP, Pinal County.....	423	354	303	85.6	51	2.68	2.88	69	14	1.7	0.3	8.9
Duncan town, Greenlee County.....	398	289	201	69.6	88	2.42	2.39	109	6	18.5	4.3	39.3
Eagar town, Apache County.....	2,045	1,734	1,303	75.1	431	2.73	3.07	311	147	5.3	2.8	12.1
East Fork CDP, Navajo County.....	170	149	112	75.2	37	4.36	5.70	21	3	0.0	0.0	0.0
East Globe CDP, Gila County.....	61	55	50	90.9	5	4.24	2.80	6	1	1.8	0.0	16.7
East Verde Estates CDP, Gila County.....	165	84	76	90.5	8	1.99	2.38	81	72	2.3	2.6	0.0
Ehrenberg CDP, La Paz County.....	948	645	405	62.8	240	2.17	2.46	303	215	9.6	5.1	16.3
El Capitan CDP, Gila County.....	33	18	17	94.4	1	2.12	1.00	15	12	5.3	5.6	0.0
Elephant Head CDP, Pima County.....	253	233	206	88.4	27	2.60	2.85	20	9	1.7	1.4	3.6

Table 12.

Housing Occupancy and Tenure: 2010—Con.

[For information on confidentiality protection, nonsampling error, and definitions, see Selected Appendixes at <www.census.gov/prod/cen2010/cph-1-a.pdf>]

State County Place	Total housing units	Occupied housing units						Vacant housing units				
		Total	Owner occupied		Renter occupied	Average household size		Total	For seasonal, recrea- tional, or occasional use	Vacancy rate		
			Number	Percent of occupied housing units		Owner- occupied units	Renter- occupied units			Available housing	Home- owner	Rental
PLACE—Con.												
Elfrida CDP, Cochise County.....	243	176	127	72.2	49	2.72	2.33	67	5	4.9	4.5	5.8
Elgin CDP, Santa Cruz County.....	85	69	62	89.9	7	2.40	1.71	16	6	4.2	3.1	12.5
El Mirage city, Maricopa County.....	11,326	9,416	6,714	71.3	2,702	3.20	3.81	1,910	476	8.1	5.3	14.2
Eloy city, Pinal County.....	3,691	2,984	1,829	61.3	1,155	3.10	3.17	707	121	9.7	3.4	18.1
El Prado Estates CDP, Yuma County.....	199	157	122	77.7	35	3.20	3.23	42	26	1.9	1.6	2.8
First Mesa CDP, Navajo County.....	555	438	351	80.1	87	3.66	3.09	117	76	1.1	0.3	4.4
Flagstaff city, Coconino County.....	26,254	22,836	10,842	47.5	11,994	2.60	2.47	3,418	1,892	4.8	2.8	6.6
Florence town, Pinal County.....	5,224	3,330	2,529	75.9	801	2.28	2.58	1,894	1,238	10.7	6.5	21.8
Flowing Springs CDP, Gila County.....	39	19	19	100.0	0	2.21	0.00	20	17	0.0	0.0	(X)
Flowing Wells CDP, Pima County.....	7,505	6,643	4,818	72.5	1,825	2.37	2.71	862	227	5.4	2.4	12.4
Fort Apache CDP, Navajo County.....	53	46	30	65.2	16	3.33	2.69	7	3	0.0	0.0	0.0
Fort Defiance CDP, Apache County.....	1,250	1,060	628	59.2	432	3.34	3.52	190	41	5.6	0.0	12.7
Fort Mohave CDP, Mohave County.....	7,179	5,790	4,393	75.9	1,397	2.38	2.78	1,389	674	6.5	5.0	11.0
Fort Thomas CDP, Graham County.....	206	154	127	82.5	27	2.50	2.07	52	7	6.6	3.0	20.6
Fortuna Foothills CDP, Yuma County.....	21,642	12,006	10,043	83.6	1,963	2.12	2.51	9,636	7,860	5.8	3.7	14.3
Fort Valley CDP, Coconino County.....	371	283	238	84.1	45	2.75	2.78	88	67	3.1	3.2	2.1
Fountain Hills town, Maricopa County.....	13,167	10,339	8,344	80.7	1,995	2.16	2.16	2,828	1,740	7.4	4.8	16.7
Franklin CDP, Greenlee County.....	51	41	32	78.0	9	2.22	2.33	10	3	10.6	5.9	23.1
Fredonia town, Coconino County.....	578	488	367	75.2	121	2.77	2.47	90	27	4.9	1.6	13.6
Freedom Acres CDP, Gila County.....	51	40	35	87.5	5	2.11	2.00	11	7	9.1	10.3	0.0
Gadsden CDP, Yuma County.....	225	192	128	66.7	64	3.57	3.45	33	6	4.4	1.5	9.6
Ganado CDP, Apache County.....	445	372	216	58.1	156	3.50	2.92	73	10	8.3	0.0	17.7
Geronimo Estates CDP, Gila County.....	122	25	23	92.0	2	2.26	4.00	97	79	21.9	23.3	0.0
Gila Bend town, Maricopa County.....	943	664	386	58.1	278	2.91	2.87	279	18	22.2	3.0	39.1
Gila Crossing CDP, Maricopa County.....	141	137	110	80.3	27	4.70	3.85	4	0	0.7	0.9	0.0
Gilbert town, Maricopa County.....	74,907	69,372	52,207	75.3	17,165	3.03	2.91	5,535	1,106	4.3	3.5	6.8
Gisela CDP, Gila County.....	331	243	204	84.0	39	2.28	2.69	88	55	4.0	2.9	9.3
Glendale city, Maricopa County.....	90,505	79,114	46,364	58.6	32,750	2.88	2.75	11,391	559	9.5	3.6	16.7
Globe city, Gila County.....	3,386	2,908	1,992	68.5	916	2.45	2.41	478	55	5.4	3.1	10.0
Gold Canyon CDP, Pinal County.....	6,874	4,888	4,358	89.2	530	2.02	2.55	1,986	1,487	6.2	4.4	18.3
Golden Shores CDP, Mohave County.....	1,637	1,011	835	82.6	176	1.97	2.28	626	450	7.8	7.5	9.2
Golden Valley CDP, Mohave County.....	4,342	3,605	2,964	82.2	641	2.27	2.56	737	207	4.6	3.7	8.4
Goodyear city, Maricopa County.....	25,027	21,491	16,374	76.2	5,117	2.80	3.04	3,536	1,136	7.1	4.6	14.3
Goodyear Village CDP, Pinal County.....	121	110	63	57.3	47	4.21	4.09	11	0	4.3	0.0	9.6
Grand Canyon Village CDP, Coconino County.....	858	761	119	15.6	642	2.08	1.88	97	75	2.1	1.7	2.1
Grand Canyon West CDP, Mohave County..	19	2	0	0.0	2	0.00	1.00	17	17	0.0	(X)	0.0
Greasewood CDP, Navajo County.....	181	142	79	55.6	63	4.15	3.48	39	10	0.7	0.0	1.6
Green Valley CDP, Pima County.....	17,322	12,741	10,786	84.7	1,955	1.70	1.49	4,581	2,518	8.3	4.9	23.3
Greer CDP, Apache County.....	167	20	12	60.0	8	2.08	2.00	147	143	16.7	0.0	33.3
Guadalupe town, Maricopa County.....	1,376	1,292	782	60.5	510	4.49	3.92	84	7	1.7	0.4	3.8
Gu Oidak CDP, Pima County.....	91	67	62	92.5	5	2.81	2.80	24	1	0.0	0.0	0.0
Hackberry CDP, Mohave County.....	45	31	29	93.5	2	2.28	1.00	14	5	3.0	3.2	0.0
Haigler Creek CDP, Gila County.....	46	14	13	92.9	1	1.38	1.00	32	28	12.5	13.3	0.0
Haivana Nakya CDP, Pima County.....	39	26	19	73.1	7	3.84	3.29	13	0	0.0	0.0	0.0
Hard Rock CDP, Navajo County.....	41	28	21	75.0	7	3.19	3.86	13	11	0.0	0.0	0.0
Hayden town.....	301	236	190	80.5	46	2.71	3.22	65	6	1.7	0.5	6.1
Gila County (part).....	301	236	190	80.5	46	2.71	3.22	65	6	1.7	0.5	6.1
Pinal County (part).....	0	0	0	(X)	0	0.00	0.00	0	0	(X)	(X)	(X)
Heber-Overgaard CDP, Navajo County.....	3,593	1,236	1,038	84.0	198	2.21	2.66	2,357	2,100	9.8	8.6	15.8
Holbrook city, Navajo County.....	1,881	1,636	1,035	63.3	601	2.84	2.83	245	36	4.4	1.6	8.7
Hondah CDP, Navajo County.....	286	211	115	54.5	96	3.60	4.15	75	60	4.1	0.0	8.4
Hotevilla-Bacavi CDP, Navajo County.....	412	294	249	84.7	45	3.27	3.20	118	91	0.3	0.0	2.2
Houck CDP, Apache County.....	385	335	291	86.9	44	2.91	4.05	50	10	0.3	0.0	2.2
Huachuca City town, Cochise County.....	920	782	445	56.9	337	2.39	2.34	138	3	6.5	3.9	9.8
Hunter Creek CDP, Gila County.....	111	21	21	100.0	0	2.29	0.00	90	89	0.0	0.0	(X)
Icehouse Canyon CDP, Gila County.....	298	246	193	78.5	53	2.56	3.45	52	5	6.0	1.5	18.8
Indian Wells CDP, Navajo County.....	75	61	39	63.9	22	4.18	4.18	14	1	4.6	0.0	11.5
Jakes Corner CDP, Gila County.....	81	53	43	81.1	10	1.35	1.80	28	17	1.9	2.3	0.0
Jeddito CDP, Navajo County.....	115	88	30	34.1	58	3.13	3.43	27	10	12.0	0.0	17.1
Jerome town, Yavapai County.....	290	253	144	56.9	109	1.98	1.46	37	11	5.2	2.7	8.3
Joseph City CDP, Navajo County.....	547	430	311	72.3	119	3.27	3.11	117	52	5.7	0.6	16.8
Kachina Village CDP, Coconino County.....	1,469	1,039	773	74.4	266	2.45	2.74	430	368	3.5	2.4	6.6
Kaibab CDP, Mohave County.....	52	44	24	54.5	20	2.67	3.00	8	2	8.3	0.0	16.7
Kaibito CDP, Coconino County.....	413	351	216	61.5	135	4.56	3.97	62	18	5.6	0.0	13.5
Kaka CDP, Maricopa County.....	57	37	25	67.6	12	3.52	4.42	20	1	2.6	0.0	7.7
Katherine CDP, Mohave County.....	158	57	29	50.9	28	1.59	2.04	101	82	12.3	0.0	22.2
Kayenta CDP, Navajo County.....	1,602	1,375	641	46.6	734	3.81	3.73	227	55	5.9	0.0	10.4
Keams Canyon CDP, Navajo County.....	142	104	38	36.5	66	3.50	2.59	38	18	7.1	2.6	9.6
Kearny town, Pinal County.....	878	756	616	81.5	140	2.58	2.58	122	26	5.7	3.6	14.1
Kingman city, Mohave County.....	12,724	11,217	7,352	65.5	3,865	2.41	2.51	1,507	149	7.1	4.3	12.0
Kino Springs CDP, Santa Cruz County.....	65	51	35	68.6	16	2.51	3.00	14	2	17.7	10.3	30.4

Table 12.

Housing Occupancy and Tenure: 2010—Con.

[For information on confidentiality protection, nonsampling error, and definitions, see Selected Appendixes at <www.census.gov/prod/cen2010/cph-1-a.pdf>]

State County Place	Total housing units	Occupied housing units						Vacant housing units				
		Total	Owner occupied		Renter occupied	Average household size		Total	For seasonal, recrea- tional, or occasional use	Vacancy rate		
			Number	Percent of occupied housing units		Owner- occupied units	Renter- occupied units			Available housing	Home- owner	Rental
PLACE—Con.												
Klagetoh CDP, Apache County.....	71	60	36	60.0	24	3.61	4.67	11	4	1.6	0.0	4.0
Kohatk CDP, Pinal County.....	15	7	7	100.0	0	3.86	0.00	8	0	0.0	0.0	(X)
Kohls Ranch CDP, Gila County.....	127	23	18	78.3	5	1.94	2.20	104	100	8.0	0.0	28.6
Komatke CDP, Maricopa County.....	246	207	74	35.7	133	3.73	4.10	39	3	0.5	0.0	0.7
Ko Vaya CDP, Pima County.....	16	15	14	93.3	1	3.21	1.00	1	0	0.0	0.0	0.0
Kykotsmobi Village CDP, Navajo County.....	328	252	193	76.6	59	3.16	2.32	76	38	2.7	1.0	7.7
Lake Havasu City city, Mohave County.....	32,327	23,168	16,403	70.8	6,765	2.19	2.43	9,159	6,862	5.9	3.6	11.2
Lake Montezuma CDP, Yavapai County.....	2,334	1,930	1,375	71.2	555	2.31	2.75	404	123	7.8	6.3	11.3
Lake of the Woods CDP, Navajo County.....	2,859	1,607	1,195	74.4	412	2.52	2.62	1,252	804	11.3	4.1	26.5
La Paz Valley CDP, La Paz County.....	695	370	328	88.6	42	1.86	2.10	325	265	8.4	9.1	2.3
Lazy Y U CDP, Mohave County.....	194	169	159	94.1	10	2.49	3.20	25	9	4.0	4.2	0.0
LeChee CDP, Coconino County.....	359	332	284	85.5	48	4.39	4.10	27	17	0.3	0.0	2.0
Leupp CDP, Coconino County.....	255	232	159	68.5	73	3.99	4.33	23	10	0.8	1.2	0.0
Linden CDP, Navajo County.....	1,468	1,001	886	88.5	115	2.52	3.13	467	363	5.2	4.5	10.1
Litchfield Park city, Maricopa County.....	2,716	2,263	1,628	71.9	635	2.41	2.38	453	140	6.8	5.0	10.9
Littlefield CDP, Mohave County.....	153	109	86	78.9	23	2.86	2.70	44	9	5.2	6.5	0.0
Littletown CDP, Pima County.....	277	255	218	85.5	37	3.37	3.73	22	0	5.9	5.2	9.8
Lower Santan Village CDP, Pinal County....	103	98	82	83.7	16	3.99	2.94	5	1	0.0	0.0	0.0
Low Mountain CDP, Navajo County.....	260	189	124	65.6	65	4.06	3.91	71	26	1.0	0.0	3.0
Lukachukai CDP, Apache County.....	674	479	400	83.5	79	3.50	3.81	195	90	1.8	0.0	10.0
Lupton CDP, Apache County.....	8	6	4	66.7	2	4.25	4.00	2	2	0.0	0.0	0.0
McConnico CDP, Mohave County.....	56	36	23	63.9	13	1.57	2.15	20	4	23.4	0.0	45.8
McNary CDP.....	136	124	51	41.1	73	3.78	4.59	12	7	0.0	0.0	0.0
Apache County (part).....	127	122	49	40.2	73	3.88	4.59	5	0	0.0	0.0	0.0
Navajo County (part).....	9	2	2	100.0	0	1.50	0.00	7	7	0.0	0.0	(X)
McNeal CDP, Cochise County.....	116	93	50	53.8	43	2.26	2.91	23	6	5.1	5.7	4.4
Maish Vaya CDP, Pima County.....	59	41	36	87.8	5	3.86	3.80	18	1	0.0	0.0	0.0
Mammoth town, Pinal County.....	635	487	360	73.9	127	2.94	2.91	148	9	3.5	1.9	7.9
Many Farms CDP, Apache County.....	491	395	191	48.4	204	3.41	3.41	96	35	10.0	0.0	17.6
Marana town.....	14,726	13,073	10,566	80.8	2,507	2.60	2.79	1,653	758	4.1	3.2	7.4
Pima County (part).....	14,726	13,073	10,566	80.8	2,507	2.60	2.79	1,653	758	4.1	3.2	7.4
Pinal County (part).....	0	0	0	(X)	0	0.00	0.00	0	0	(X)	(X)	(X)
Maricopa city, Pinal County.....	17,240	14,359	11,445	79.7	2,914	2.87	3.66	2,881	698	7.5	7.2	8.5
Maricopa Colony CDP, Maricopa County....	201	183	145	79.2	38	3.78	4.24	18	2	1.1	0.7	2.6
Martinez Lake CDP, Yuma County.....	510	313	178	56.9	135	1.66	3.72	197	185	3.4	0.6	6.9
Mayer CDP, Yavapai County.....	849	679	482	71.0	197	2.22	2.16	170	57	4.5	3.7	6.6
Mead Ranch CDP, Gila County.....	108	19	17	89.5	2	2.12	1.00	89	88	0.0	0.0	0.0
Meadview CDP, Mohave County.....	1,373	656	594	90.5	62	1.85	2.05	717	432	10.7	11.2	6.1
Mesa city, Maricopa County.....	201,173	165,374	104,559	63.2	60,815	2.63	2.64	35,799	16,926	8.1	3.7	14.9
Mesa del Caballo CDP, Gila County.....	406	314	258	82.2	56	2.33	2.93	92	44	6.5	2.6	20.8
Mescal CDP, Cochise County.....	853	767	639	83.3	128	2.28	2.79	86	16	3.0	2.4	5.8
Mesquite Creek CDP, Mohave County.....	240	196	168	85.7	28	1.96	3.07	44	27	5.8	3.4	17.6
Miami town, Gila County.....	973	749	534	71.3	215	2.42	2.53	224	24	6.5	2.5	15.4
Miracle Valley CDP, Cochise County.....	287	232	187	80.6	45	2.71	3.07	55	6	10.4	6.9	22.4
Moccasins CDP, Mohave County.....	37	30	22	73.3	8	2.73	3.63	7	5	0.0	0.0	0.0
Moenkopi CDP, Coconino County.....	284	253	201	79.4	52	3.74	4.10	31	19	0.4	0.0	1.9
Mohave Valley CDP, Mohave County.....	1,300	965	755	78.2	210	2.52	3.39	335	161	8.7	5.5	18.6
Mojave Ranch Estates CDP, Mohave County.....	21	18	11	61.1	7	3.45	2.00	3	0	0.0	0.0	0.0
Morenci CDP, Greenlee County.....	792	562	3	0.5	559	3.33	2.64	230	71	19.9	0.0	20.0
Morristown CDP, Maricopa County.....	139	102	78	76.5	24	2.40	1.67	37	6	7.7	4.8	14.7
Mountaineire CDP, Coconino County.....	621	486	353	72.6	133	2.27	2.39	135	118	1.4	0.8	2.9
Munds Park CDP, Coconino County.....	3,019	310	256	82.6	54	1.97	2.33	2,709	2,619	19.6	19.7	19.4
Naco CDP, Cochise County.....	334	284	222	78.2	62	3.68	3.69	50	6	3.1	0.9	10.1
Nazlini CDP, Apache County.....	136	112	75	67.0	37	3.93	5.24	24	4	2.6	0.0	7.5
Nelson CDP, Pima County.....	100	89	78	87.6	11	3.04	2.00	11	2	3.3	2.5	8.3
New Kingman-Butler CDP, Mohave County..	5,863	4,991	3,302	66.2	1,689	2.24	2.80	872	83	6.9	4.6	11.0
New River CDP, Maricopa County.....	6,273	5,616	5,032	89.6	584	2.64	2.77	657	166	4.7	4.2	9.0
Nogales city, Santa Cruz County.....	7,260	6,601	3,371	51.1	3,230	3.26	2.97	659	42	5.5	1.4	9.5
Nolic CDP, Pima County.....	15	13	10	76.9	3	2.80	3.00	2	1	0.0	0.0	0.0
North Fork CDP, Navajo County.....	396	364	256	70.3	108	4.05	3.53	32	1	0.5	0.0	1.7
Nutrisio CDP, Apache County.....	30	13	11	84.6	2	1.82	3.00	17	17	0.0	0.0	0.0
Oak Springs CDP, Apache County.....	21	14	12	85.7	2	4.75	3.00	7	3	0.0	0.0	0.0
Oatman CDP, Mohave County.....	112	74	43	58.1	31	1.58	2.13	38	13	5.1	2.3	8.8
Oljato-Monument Valley CDP, Navajo County.....	46	35	35	100.0	0	4.40	0.00	11	10	0.0	0.0	(X)
Oracle CDP, Pinal County.....	1,772	1,515	1,151	76.0	364	2.39	2.58	257	59	4.3	2.7	8.9
Orange Grove Mobile Manor CDP, Yuma County.....	174	165	116	70.3	49	3.50	3.84	9	0	0.6	0.0	2.0
Oro Valley town, Pima County.....	20,340	17,804	13,786	77.4	4,018	2.34	2.16	2,536	1,459	4.2	3.0	8.0
Oxbow Estates CDP, Gila County.....	141	108	65	60.2	43	1.98	2.05	33	7	16.2	1.5	31.3

Table 12.

Housing Occupancy and Tenure: 2010—Con.

[For information on confidentiality protection, nonsampling error, and definitions, see Selected Appendixes at <www.census.gov/prod/cen2010/cph-1-a.pdf>]

State County Place	Total housing units	Occupied housing units						Vacant housing units				
		Total	Owner occupied		Renter occupied	Average household size		Total	For seasonal, recrea- tional, or occasional use	Vacancy rate		
			Number	Percent of occupied housing units		Owner- occupied units	Renter- occupied units			Available housing	Home- owner	Rental
PLACE—Con.												
Padre Ranchitos CDP, Yuma County.....	46	42	33	78.6	9	4.15	3.78	4	2	0.0	0.0	0.0
Page city, Coconino County.....	2,787	2,518	1,767	70.2	751	2.79	3.07	269	89	3.4	1.6	7.2
Palominas CDP, Cochise County.....	107	98	85	86.7	13	2.19	2.00	9	2	3.9	2.3	13.3
Paradise Valley town, Maricopa County.....	5,643	4,860	4,584	94.3	276	2.62	2.78	783	335	4.6	4.4	7.9
Parker town, La Paz County.....	1,098	973	638	65.6	335	2.97	2.85	125	18	7.0	3.2	13.5
Parker Strip CDP, La Paz County.....	1,387	377	315	83.6	62	1.74	1.82	1,010	966	8.0	5.1	20.5
Parks CDP, Coconino County.....	1,288	534	464	86.9	70	2.23	2.16	754	570	6.8	6.0	11.1
Patagonia town, Santa Cruz County.....	576	425	262	61.6	163	2.14	2.15	151	62	7.4	4.0	12.3
Paulden CDP, Yavapai County.....	2,268	1,917	1,566	81.7	351	2.65	3.07	351	82	6.8	4.6	15.5
Payson town, Gila County.....	8,958	6,860	4,915	71.6	1,945	2.14	2.30	2,098	1,317	7.4	5.1	12.8
Peach Springs CDP, Mohave County.....	334	298	148	49.7	150	3.46	3.61	36	3	1.0	0.0	1.9
Peeples Valley CDP, Yavapai County.....	338	235	207	88.1	28	1.81	1.93	103	63	4.8	4.6	6.7
Peoria city.....	64,818	57,457	42,346	73.7	15,111	2.69	2.59	7,361	1,786	6.5	3.5	14.0
Maricopa County (part).....	64,814	57,454	42,345	73.7	15,109	2.69	2.59	7,360	1,785	6.5	3.5	14.0
Yavapai County (part).....	4	3	1	33.3	2	4.00	1.50	1	1	0.0	0.0	0.0
Peridot CDP.....	362	333	317	95.2	16	4.07	3.69	29	7	0.6	0.0	11.1
Gila County (part).....	120	101	94	93.1	7	3.71	4.00	19	1	0.0	0.0	0.0
Graham County (part).....	242	232	223	96.1	9	4.22	3.44	10	6	0.9	0.0	18.2
Phoenix city, Maricopa County.....	590,149	514,806	296,742	57.6	218,064	2.80	2.72	75,343	6,598	9.1	4.3	14.9
Picacho CDP, Pinal County.....	185	167	93	55.7	74	2.77	2.81	18	3	2.3	2.1	2.6
Picture Rocks CDP, Pima County.....	4,177	3,689	3,098	84.0	591	2.57	2.68	488	98	4.1	3.1	9.5
Pima town, Graham County.....	870	749	566	75.6	183	3.19	3.17	121	12	6.7	3.1	16.4
Pimaco Two CDP, Pima County.....	313	280	234	83.6	46	2.41	2.59	33	8	3.8	3.3	6.1
Pinal CDP, Gila County.....	199	172	127	73.8	45	2.50	2.71	27	2	8.0	1.6	22.4
Pine CDP, Gila County.....	2,588	994	868	87.3	126	1.99	1.90	1,594	1,394	9.3	6.9	22.1
Pinedale CDP, Navajo County.....	332	186	153	82.3	33	2.49	3.21	146	115	8.2	8.7	5.7
Pine Lake CDP, Mohave County.....	156	70	68	97.1	2	1.97	2.00	86	74	10.3	8.1	50.0
Pinetop Country Club CDP, Navajo County..	3,789	805	686	85.2	119	2.17	2.59	2,984	2,509	13.0	10.6	23.9
Pinetop-Lakeside town, Navajo County.....	3,451	1,707	1,211	70.9	496	2.50	2.49	1,744	1,356	12.0	9.3	17.9
Pinion Pines CDP, Mohave County.....	102	80	70	87.5	10	2.37	2.00	22	14	2.4	2.7	0.0
Pinon CDP, Navajo County.....	338	256	131	51.2	125	4.06	2.98	82	27	0.4	0.0	0.8
Pirtleville CDP, Cochise County.....	631	532	394	74.1	138	3.30	3.22	99	7	5.0	2.2	12.4
Pisinemo CDP, Pima County.....	116	80	58	72.5	22	3.93	4.23	36	1	3.5	0.0	10.7
Poston CDP, La Paz County.....	85	81	33	40.7	48	3.06	3.81	4	1	1.2	0.0	2.0
Prescott city, Yavapai County.....	22,159	18,611	12,210	65.6	6,401	2.05	2.01	3,548	1,782	5.9	3.8	9.8
Prescott Valley town, Yavapai County.....	17,494	15,364	10,104	65.8	5,260	2.42	2.68	2,130	724	6.0	3.3	10.7
Quartzsite town, La Paz County.....	3,378	2,027	1,711	84.4	316	1.75	1.89	1,351	1,087	8.2	5.8	19.0
Queen Creek town.....	8,557	7,720	6,141	79.5	1,579	3.41	3.43	837	142	5.9	5.1	9.0
Maricopa County (part).....	8,394	7,569	6,000	79.3	1,569	3.42	3.43	825	141	6.0	5.2	9.0
Pinal County (part).....	163	151	141	93.4	10	2.94	3.40	12	1	2.5	2.7	0.0
Queen Valley CDP, Pinal County.....	621	398	362	91.0	36	1.99	1.89	223	161	8.9	7.8	18.8
Rainbow City CDP, Navajo County.....	226	223	157	70.4	66	3.92	5.33	3	0	0.0	0.0	0.0
Rancho Mesa Verde CDP, Yuma County.....	162	153	104	68.0	49	4.15	3.94	9	0	2.5	1.9	3.9
Red Mesa CDP, Apache County.....	202	151	22	14.6	129	2.77	3.25	51	9	20.5	0.0	23.2
Red Rock CDP (Apache County), Apache County.....	64	51	47	92.2	4	3.34	3.00	13	1	3.8	0.0	33.3
Red Rock CDP (Pinal County), Pinal County	786	705	622	88.2	83	3.07	3.12	81	6	4.6	4.6	4.6
Rillito CDP, Pima County.....	50	37	24	64.9	13	2.38	3.08	13	0	17.8	0.0	38.1
Rincon Valley CDP, Pima County.....	2,044	1,896	1,760	92.8	136	2.70	2.86	148	30	3.6	3.2	9.3
Rio Rico CDP, Santa Cruz County.....	6,356	5,625	4,553	80.9	1,072	3.42	3.15	731	126	6.2	4.5	12.8
Rio Verde CDP, Maricopa County.....	1,647	1,001	975	97.4	26	1.82	1.50	646	544	7.8	6.2	43.5
Rock House CDP, Gila County.....	42	29	27	93.1	2	1.74	1.50	13	11	0.0	0.0	0.0
Rock Point CDP, Apache County.....	205	166	123	74.1	43	4.12	3.14	39	5	3.5	0.0	12.0
Roosevelt CDP, Gila County.....	43	11	9	81.8	2	1.67	2.50	32	32	0.0	0.0	0.0
Rough Rock CDP, Apache County.....	160	120	65	54.2	55	4.02	2.78	40	16	12.4	0.0	23.6
Round Rock CDP, Apache County.....	260	211	191	90.5	20	3.58	5.25	49	28	0.5	0.0	4.8
Round Valley CDP, Gila County.....	227	195	176	90.3	19	2.39	2.84	32	18	2.0	0.6	13.6
Rye CDP, Gila County.....	63	41	26	63.4	15	1.73	1.93	22	1	26.8	0.0	50.0
Sacate Village CDP, Pinal County.....	50	40	14	35.0	26	3.71	4.50	10	0	0.0	0.0	0.0
Sacaton CDP, Pinal County.....	671	628	315	50.2	313	3.93	3.87	43	7	3.2	0.0	6.3
Sacaton Flats Village CDP, Pinal County.....	168	159	120	75.5	39	3.43	3.31	9	2	0.0	0.0	0.0
Saddlebrooke CDP, Pinal County.....	5,671	4,907	4,737	96.5	170	1.95	2.26	764	443	3.3	2.3	25.1
Safford city, Graham County.....	3,908	3,385	2,260	66.8	1,125	2.80	2.66	523	54	7.2	4.3	12.7
Sahuarita town, Pima County.....	10,615	9,020	7,615	84.4	1,405	2.73	3.14	1,595	738	5.7	4.7	10.4
St. David CDP, Cochise County.....	804	685	500	73.0	185	2.52	2.38	119	39	3.6	1.8	8.4
St. Johns city, Apache County.....	1,476	1,168	866	74.1	302	2.92	2.80	308	47	10.9	3.1	27.1
St. Johns CDP, Maricopa County.....	139	127	93	73.2	34	3.92	3.26	12	10	0.0	0.0	0.0
St. Michaels CDP, Apache County.....	518	425	372	87.5	53	3.30	2.83	93	43	0.9	0.0	7.0
Salome CDP, La Paz County.....	1,078	743	647	87.1	96	1.98	2.58	335	229	3.8	3.7	4.5
San Carlos CDP, Gila County.....	998	923	672	72.8	251	4.38	4.35	75	14	1.0	0.1	3.0

Table 12.
Housing Occupancy and Tenure: 2010—Con.

[For information on confidentiality protection, nonsampling error, and definitions, see Selected Appendixes at <www.census.gov/prod/cen2010/cph-1-a.pdf>]

State County Place	Total housing units	Occupied housing units						Vacant housing units				
		Total	Owner occupied		Renter occupied	Average household size		Total	For seasonal, recrea- tional, or occasional use	Vacancy rate		
			Number	Percent of occupied housing units		Owner- occupied units	Renter- occupied units			Available housing	Home- owner	Rental
PLACE—Con.												
Sanders CDP, Apache County.....	242	200	77	38.5	123	3.43	2.98	42	13	5.2	1.3	7.5
San Jose CDP, Graham County.....	211	172	136	79.1	36	2.96	2.86	39	0	9.7	4.1	26.0
San Luis city, Yuma County.....	6,525	5,953	4,272	71.8	1,681	4.32	3.89	572	69	2.9	1.8	5.5
San Manuel CDP, Pinal County.....	1,541	1,329	1,031	77.6	298	2.64	2.77	212	26	8.1	4.6	18.4
San Miguel CDP, Pima County.....	79	55	50	90.9	5	3.66	2.80	24	0	14.1	0.0	64.3
San Simon CDP, Cochise County.....	127	80	67	83.8	13	2.07	2.00	47	13	9.1	0.0	38.1
Santa Cruz CDP, Pinal County.....	13	13	6	46.2	7	1.83	3.71	0	0	0.0	0.0	0.0
San Tan Valley CDP, Pinal County.....	29,417	24,739	19,121	77.3	5,618	3.13	3.82	4,678	1,280	7.9	8.0	7.6
Santa Rosa CDP, Pima County.....	223	163	131	80.4	32	4.01	3.22	60	9	3.0	0.8	11.1
Sawmill CDP, Apache County.....	243	196	167	85.2	29	3.74	4.24	47	9	2.5	0.0	14.7
Scenic CDP, Mohave County.....	779	618	528	85.4	90	2.60	2.99	161	90	6.7	6.3	9.0
Scottsdale city, Maricopa County.....	124,001	101,273	68,967	68.1	32,306	2.22	1.95	22,728	12,299	6.8	4.4	11.4
Seba Dalkai CDP, Navajo County.....	57	48	38	79.2	10	2.84	2.80	9	2	5.9	0.0	23.1
Second Mesa CDP, Navajo County.....	325	247	193	78.1	54	3.93	3.78	78	51	1.2	0.5	3.6
Sedona city.....	6,367	4,973	3,424	68.9	1,549	1.94	2.19	1,394	837	6.2	4.7	9.5
Coconino County (part).....	2,004	1,491	993	66.6	498	1.90	1.92	513	330	6.1	4.6	9.0
Yavapai County (part).....	4,363	3,482	2,431	69.8	1,051	1.96	2.31	881	507	6.3	4.7	9.7
Sehili CDP, Apache County.....	52	41	35	85.4	6	3.40	2.67	11	5	0.0	0.0	0.0
Seligman CDP, Yavapai County.....	292	207	142	68.6	65	1.99	2.49	85	20	5.4	2.1	11.5
Sells CDP, Pima County.....	736	616	392	63.6	224	3.99	3.54	120	14	6.5	0.0	16.1
Seven Mile CDP, Navajo County.....	176	166	105	63.3	61	3.99	4.72	10	5	1.8	0.0	4.7
Shongopovi CDP, Navajo County.....	240	204	193	94.6	11	4.01	5.18	36	19	0.5	0.0	8.3
Shonto CDP, Navajo County.....	205	175	63	36.0	112	3.38	3.38	30	11	5.9	0.0	8.9
Show Low city, Navajo County.....	7,722	4,368	2,846	65.2	1,522	2.39	2.49	3,354	2,375	12.8	8.9	19.2
Sierra Vista city, Cochise County.....	18,742	17,059	9,712	56.9	7,347	2.42	2.37	1,683	205	6.1	2.5	10.4
Sierra Vista Southeast CDP, Cochise County.....	6,394	5,936	5,039	84.9	897	2.47	2.59	458	92	2.7	2.2	5.7
Six Shooter Canyon CDP, Gila County.....	469	398	294	73.9	104	2.43	2.94	71	10	8.3	0.7	24.1
Snowflake town, Navajo County.....	2,074	1,739	1,270	73.0	469	3.23	3.07	335	89	8.5	5.3	16.3
So-Hi CDP, Mohave County.....	242	207	167	80.7	40	2.28	2.43	35	9	7.2	7.2	7.0
Solomon CDP, Graham County.....	171	147	119	81.0	28	2.97	2.57	24	1	6.4	1.7	22.2
Somerton city, Yuma County.....	4,052	3,791	2,717	71.7	1,074	3.89	3.45	261	24	3.7	1.8	8.2
Sonoita CDP, Santa Cruz County.....	462	379	341	90.0	38	2.21	1.74	83	36	5.0	5.0	4.8
South Komelik CDP, Pima County.....	65	37	34	91.9	3	3.18	1.00	28	0	0.0	0.0	0.0
South Tucson city, Pima County.....	2,137	1,827	663	36.3	1,164	3.10	2.83	310	8	8.8	2.9	11.8
Springerville town, Apache County.....	954	775	506	65.3	269	2.52	2.55	179	40	7.8	2.3	16.5
Spring Valley CDP, Yavapai County.....	629	517	386	74.7	131	2.18	2.33	112	27	7.1	4.7	13.6
Stanfield CDP, Pinal County.....	222	196	93	47.4	103	3.73	3.82	26	2	5.2	3.1	7.1
Star Valley town, Gila County.....	1,531	1,063	900	84.7	163	2.11	2.50	468	310	10.1	9.0	15.7
Steamboat CDP, Apache County.....	92	74	49	66.2	25	3.43	4.64	18	9	0.0	0.0	0.0
Stotonic Village CDP, Pinal County.....	181	171	103	60.2	68	4.11	3.47	10	0	0.6	0.0	1.4
Strawberry CDP, Gila County.....	1,293	489	445	91.0	44	1.97	1.93	804	700	8.4	6.7	21.7
Summerhaven CDP, Pima County.....	259	21	14	66.7	7	1.64	2.43	238	216	40.0	41.7	36.4
Summit CDP, Pima County.....	1,708	1,498	1,109	74.0	389	3.63	3.45	210	19	5.6	2.0	14.6
Sun City CDP, Maricopa County.....	28,169	23,167	19,351	83.5	3,816	1.62	1.48	5,002	2,454	5.3	4.3	10.5
Sun City West CDP, Maricopa County.....	18,218	14,873	13,402	90.1	1,471	1.67	1.35	3,345	2,054	4.5	2.8	17.6
Sunizona CDP, Cochise County.....	206	134	119	88.8	15	2.08	2.27	72	20	8.6	8.9	5.9
Sun Lakes CDP, Maricopa County.....	10,028	8,218	7,557	92.0	661	1.72	1.45	1,810	1,185	4.9	2.2	27.3
Sun Valley CDP, Navajo County.....	150	88	76	86.4	12	2.95	2.25	62	11	3.3	2.6	7.7
Sunwest CDP, La Paz County.....	31	7	6	85.7	1	2.33	1.00	24	21	0.0	0.0	0.0
Supai CDP, Coconino County.....	49	43	37	86.0	6	5.27	2.17	6	2	0.0	0.0	0.0
Superior town, Pinal County.....	1,465	1,103	797	72.3	306	2.61	2.48	362	53	9.4	4.4	20.3
Surprise city, Maricopa County.....	52,586	43,272	34,031	78.6	9,241	2.60	3.12	9,314	4,330	7.0	4.9	14.2
Sweet Water Village CDP, Pinal County.....	26	25	22	88.0	3	3.64	1.00	1	0	0.0	0.0	0.0
Swift Trail Junction CDP, Graham County.....	679	588	449	76.4	139	2.84	2.64	91	12	6.3	5.1	10.1
Tacna CDP, Yuma County.....	291	216	166	76.9	50	2.85	2.58	75	33	10.2	5.1	23.9
Tanque Verde CDP, Pima County.....	7,340	6,722	6,025	89.6	697	2.52	2.25	618	289	2.3	1.8	6.4
Tat Momoli CDP, Pinal County.....	9	3	3	100.0	0	3.33	0.00	6	0	0.0	0.0	(X)
Taylor town, Navajo County.....	1,464	1,294	1,012	78.2	282	3.18	3.16	170	36	5.3	3.9	9.8
Teec Nos Pos CDP, Apache County.....	258	211	133	63.0	78	3.42	3.53	47	26	7.0	0.0	16.7
Tees Toh CDP, Navajo County.....	149	118	107	90.7	11	3.96	2.18	31	12	1.7	0.9	8.3
Tempe city, Maricopa County.....	73,462	66,000	29,384	44.5	36,616	2.40	2.21	7,462	576	7.6	3.2	10.9
Thatcher town, Graham County.....	1,840	1,606	1,090	67.9	516	2.93	2.77	234	18	9.0	3.7	18.5
Theba CDP, Maricopa County.....	49	43	4	9.3	39	2.50	3.79	6	0	6.5	0.0	7.1
Three Points CDP, Pima County.....	2,487	2,033	1,707	84.0	326	2.77	2.62	454	84	4.5	4.1	6.3
Tolani Lake CDP, Coconino County.....	98	72	44	61.1	28	3.48	4.54	26	1	0.0	0.0	0.0
Tollerson city, Maricopa County.....	2,169	1,959	945	48.2	1,014	3.41	3.27	210	7	6.8	3.8	9.5
Tombstone city, Cochise County.....	864	663	450	67.9	213	2.16	1.92	201	65	10.5	5.0	20.4
Tonalea CDP, Coconino County.....	132	122	89	73.0	33	4.33	4.97	10	4	1.6	0.0	5.7
Tonopah CDP, Maricopa County.....	30	29	16	55.2	13	2.19	1.92	1	0	0.0	0.0	0.0
Tonto Basin CDP, Gila County.....	1,383	759	672	88.5	87	1.86	1.99	624	546	4.2	3.8	7.4
Tonto Village CDP, Gila County.....	215	98	79	80.6	19	2.65	2.47	117	106	6.6	5.9	9.5

Table 12.

Housing Occupancy and Tenure: 2010—Con.

[For information on confidentiality protection, nonsampling error, and definitions, see Selected Appendixes at <www.census.gov/prod/cen2010/cph-1-a.pdf>]

State County Place	Total housing units	Occupied housing units						Vacant housing units				
		Total	Owner occupied		Renter occupied	Average household size		Total	For seasonal, recrea- tional, or occasional use	Vacancy rate		
			Number	Percent of occupied housing units		Owner- occupied units	Renter- occupied units			Available housing	Home- owner	Rental
PLACE—Con.												
Topawa CDP, Pima County.....	135	95	89	93.7	6	3.24	1.83	40	2	1.0	0.0	14.3
Topock CDP, Mohave County.....	31	8	3	37.5	5	1.67	1.00	23	21	20.0	0.0	28.6
Top-of-the-World CDP.....	173	120	82	68.3	38	1.93	1.92	53	42	1.6	1.2	2.5
Gila County (part).....	0	0	0	(X)	0	0.00	0.00	0	0	(X)	(X)	(X)
Pinal County (part).....	173	120	82	68.3	38	1.93	1.92	53	42	1.6	1.2	2.5
Toyei CDP, Apache County.....	6	6	2	33.3	4	2.00	2.25	0	0	0.0	0.0	0.0
Truxton CDP, Mohave County.....	73	51	44	86.3	7	2.61	2.71	22	3	13.3	13.5	12.5
Tsailie CDP, Apache County.....	346	287	95	33.1	192	3.86	3.30	59	23	4.2	0.0	6.0
Tubac CDP, Santa Cruz County.....	1,067	630	544	86.3	86	1.91	1.77	437	238	17.6	7.9	50.3
Tuba City CDP, Coconino County.....	2,465	2,249	1,309	58.2	940	4.07	3.45	216	79	1.0	0.0	2.3
Tucson city, Pima County.....	229,762	205,390	106,651	51.9	98,739	2.53	2.32	24,372	3,465	7.1	2.8	11.2
Tucson Estates CDP, Pima County.....	6,152	5,154	4,536	88.0	618	2.33	2.58	998	532	4.1	2.3	15.6
Tumacacori-Carmen CDP, Santa Cruz County.....	187	138	89	64.5	49	2.25	1.90	49	6	6.1	3.2	10.9
Turkey Creek CDP, Navajo County.....	77	71	49	69.0	22	3.82	4.86	6	1	0.0	0.0	0.0
Tusayan CDP, Coconino County.....	289	231	14	6.1	217	2.00	2.31	58	40	4.9	0.0	5.2
Upper Santan Village CDP, Pinal County.....	136	128	87	68.0	41	3.74	4.15	8	0	0.0	0.0	0.0
Utting CDP, La Paz County.....	103	64	56	87.5	8	1.84	2.88	39	25	5.7	6.5	0.0
Vail CDP, Pima County.....	3,754	3,440	2,964	86.2	476	2.90	3.36	314	43	4.1	3.7	6.6
Vaiva Vo CDP, Pinal County.....	29	26	23	88.5	3	4.91	5.00	3	0	0.0	0.0	0.0
Valencia West CDP, Pima County.....	3,206	2,893	2,421	83.7	472	3.16	3.59	313	16	5.4	4.6	9.4
Valentine CDP, Mohave County.....	14	13	3	23.1	10	2.67	3.00	1	1	0.0	0.0	0.0
Valle CDP, Coconino County.....	583	338	198	58.6	140	2.35	2.62	245	93	9.1	8.7	9.7
Valle Vista CDP, Mohave County.....	936	759	632	83.3	127	2.15	2.34	177	40	8.6	6.7	17.4
Ventana CDP, Pima County.....	29	15	5	33.3	10	3.40	3.20	14	0	11.1	0.0	15.4
Verde Village CDP, Yavapai County.....	4,989	4,514	3,361	74.5	1,153	2.43	2.95	475	84	4.2	2.7	8.2
Vernon CDP, Apache County.....	61	45	36	80.0	9	2.67	2.89	16	7	8.2	5.3	18.2
Vicksburg CDP, La Paz County.....	687	285	246	86.3	39	1.96	2.90	402	206	36.0	7.1	77.7
Village of Oak Creek (Big Park) CDP, Yavapai County.....	4,076	3,134	2,102	67.1	1,032	1.93	1.94	942	572	7.6	6.0	10.7
Wagon Wheel CDP, Navajo County.....	1,163	680	500	73.5	180	2.47	2.31	483	349	6.9	6.5	8.0
Wahak Hotrontk CDP, Pima County.....	46	33	25	75.8	8	3.36	3.75	13	0	0.0	0.0	0.0
Wall Lane CDP, Yuma County.....	115	103	77	74.8	26	3.94	4.31	12	3	3.7	2.5	6.9
Walnut Creek CDP, Mohave County.....	251	229	207	90.4	22	2.43	2.73	22	3	3.8	3.7	4.3
Washington Park CDP, Gila County.....	206	39	35	89.7	4	1.77	2.00	167	144	2.5	2.8	0.0
Wellton town, Yuma County.....	2,081	1,220	991	81.2	229	2.30	2.62	861	727	7.1	6.1	11.2
Wellton Hills CDP, Yuma County.....	131	87	68	78.2	19	3.04	2.68	44	26	4.3	2.7	9.5
Wenden CDP, La Paz County.....	416	281	179	63.7	102	2.50	2.74	135	50	3.1	3.2	2.9
Wet Camp Village CDP, Pinal County.....	76	65	52	80.0	13	3.37	3.62	11	2	0.0	0.0	0.0
Wheatfields CDP, Gila County.....	465	354	268	75.7	86	2.11	2.56	111	29	11.8	0.0	35.3
Whetstone CDP, Cochise County.....	1,163	1,055	858	81.3	197	2.46	2.59	108	19	4.7	1.1	17.5
Whispering Pines CDP, Gila County.....	188	63	53	84.1	10	2.17	3.30	125	114	8.6	10.2	0.0
Whitecone CDP, Navajo County.....	300	225	165	73.3	60	3.50	4.00	75	36	3.8	0.0	13.0
White Hills CDP, Mohave County.....	290	162	121	74.7	41	1.90	2.27	128	44	14.9	15.1	14.3
White Mountain Lake CDP, Navajo County..	1,772	922	764	82.9	158	2.32	2.74	850	655	9.7	8.8	14.0
Whiteriver CDP, Navajo County.....	1,072	1,007	537	53.3	470	4.26	3.78	65	11	1.8	0.0	3.9
Why CDP, Pima County.....	177	96	83	86.5	13	1.78	1.46	81	66	5.8	1.2	27.8
Wickenburg town.....	3,619	2,909	2,009	69.1	900	2.16	2.04	710	260	10.2	6.1	18.1
Maricopa County (part).....	3,617	2,909	2,009	69.1	900	2.16	2.04	708	258	10.2	6.1	18.1
Yavapai County (part).....	2	0	0	(X)	0	0.00	0.00	2	2	(X)	(X)	(X)
Wide Ruins CDP, Apache County.....	24	18	5	27.8	13	3.40	3.69	6	1	9.5	0.0	12.5
Wikieup CDP, Mohave County.....	103	64	38	59.4	26	2.21	1.88	39	15	11.0	0.0	22.9
Wilhoit CDP, Yavapai County.....	483	388	336	86.6	52	2.17	2.67	95	49	4.0	3.4	7.1
Willcox city, Cochise County.....	1,659	1,421	784	55.2	637	2.65	2.59	238	12	8.6	4.6	13.2
Williams city, Coconino County.....	1,426	1,168	698	59.8	470	2.58	2.60	258	102	5.0	3.7	6.9
Williamson CDP, Yavapai County.....	2,779	2,346	2,178	92.8	168	2.26	3.01	433	245	3.2	3.1	4.5
Willow Canyon CDP, Pima County.....	68	1	0	0.0	1	0.00	1.00	67	67	0.0	(X)	0.0
Willow Valley CDP, Mohave County.....	1,326	508	412	81.1	96	2.00	2.48	818	688	8.7	7.6	13.3
Window Rock CDP, Apache County.....	938	827	350	42.3	477	3.51	3.05	111	11	4.8	0.0	8.0
Winkelman town.....	163	136	99	72.8	37	2.53	2.78	27	3	6.8	2.0	17.8
Gila County (part).....	163	136	99	72.8	37	2.53	2.78	27	3	6.8	2.0	17.8
Pinal County (part).....	0	0	0	(X)	0	0.00	0.00	0	0	(X)	(X)	(X)
Winslow city, Navajo County.....	3,362	2,914	1,657	56.9	1,257	2.74	2.84	448	56	4.9	2.1	8.4
Winslow West CDP.....	173	135	55	40.7	80	2.75	3.59	38	7	13.5	1.8	20.0
Coconino County (part).....	34	26	0	0.0	26	0.00	3.04	8	1	21.2	(X)	21.2
Navajo County (part).....	139	109	55	50.5	54	2.75	3.85	30	6	11.4	1.8	19.4

Table 12.

Housing Occupancy and Tenure: 2010—Con.

[For information on confidentiality protection, nonsampling error, and definitions, see Selected Appendixes at <www.census.gov/prod/cen2010/cph-1-a.pdf>]

State County Place		Occupied housing units							Vacant housing units				
		Total housing units	Owner occupied		Renter occupied	Average household size		Total	For seasonal, recrea- tional, or occasional use	Vacancy rate			
				Percent of occupied housing units		Owner- occupied units	Renter- occupied units			Available housing	Home- owner	Rental	
PLACE—Con.		Total	Number										
Wintersburg CDP, Maricopa County.....	173	89	56	62.9	33	1.57	1.45	84	45	21.6	3.4	39.7	
Wittmann CDP, Maricopa County.....	301	237	139	58.6	98	3.19	3.27	64	9	8.8	6.0	12.4	
Woodruff CDP, Navajo County.....	85	65	55	84.6	10	2.93	3.00	20	2	7.0	1.8	28.6	
Yarnell CDP, Yavapai County.....	597	379	305	80.5	74	1.72	1.64	218	126	9.5	7.3	17.8	
York CDP, Greenlee County.....	336	219	181	82.6	38	2.45	3.00	117	17	20.8	0.5	59.8	
Young CDP, Gila County.....	667	320	258	80.6	62	2.10	2.00	347	294	3.3	1.9	8.8	
Youngtown town, Maricopa County.....	2,831	2,470	1,334	54.0	1,136	2.61	2.17	361	30	7.0	5.3	9.0	
Yucca CDP, Mohave County.....	98	62	46	74.2	16	2.02	2.06	36	10	10.1	2.1	27.3	
Yuma city, Yuma County.....	38,626	30,714	19,053	62.0	11,661	2.90	2.80	7,912	5,151	5.7	2.6	10.4	

Table 13.

Occupied Housing Units (Households) by Race and Hispanic or Latino Origin of Householder: 2010

[For information on confidentiality protection, nonsampling error, and definitions, see Selected Appendixes at <www.census.gov/prod/cen2010/cph-1-a.pdf>]

State County County Subdivision Place	Total occupied housing units	Race of householder							Two or More Races	House- holder Hispanic or Latino (of any race)	House- holder White alone, not Hispanic or Latino
		One race									
		White	Black or African American	American Indian and Alaska Native	Asian	Native Hawaiian and Other Pacific Islander	Some Other Race				
Arizona.....	2,380,990	1,892,326	92,994	82,898	57,594	3,443	200,098	51,637	500,823	1,627,259	
Apache County.....	22,771	6,781	59	15,288	73	11	303	256	1,088	6,185	
Chinle CCD.....	6,023	263	13	5,693	10	1	6	37	63	248	
Chinle CDP.....	1,267	157	9	1,081	7	0	3	10	29	147	
Cottonwood CDP.....	60	1	0	59	0	0	0	0	0	1	
Del Muerto CDP.....	88	0	0	88	0	0	0	0	0	0	
Lukachukai CDP.....	479	2	0	475	0	0	0	2	6	2	
Many Farms CDP.....	395	33	3	352	1	1	1	4	3	33	
Nazlini CDP.....	112	0	0	106	0	0	0	6	1	0	
Rough Rock CDP.....	120	6	0	113	1	0	0	0	1	5	
Round Rock CDP.....	211	0	0	210	0	0	0	1	0	0	
Sehili CDP.....	41	0	0	41	0	0	0	0	0	0	
Tsalle CDP.....	287	29	0	255	0	0	0	3	3	28	
Dennehotso CCD.....	447	3	0	442	0	0	0	2	3	3	
Dennehotso CDP.....	190	0	0	190	0	0	0	0	2	0	
Eagar-Springerville CCD.....	3,396	3,120	16	76	5	2	125	52	445	2,830	
Alpine CDP.....	81	79	0	0	0	0	2	0	5	76	
Eagar town.....	1,734	1,567	13	47	1	1	78	27	256	1,403	
Greer CDP.....	20	19	0	0	0	0	1	0	3	17	
Nutrisio CDP.....	13	12	0	0	0	0	1	0	1	12	
Springerville town (part).....	557	494	1	19	2	1	27	13	117	418	
Vernon CDP.....	45	44	0	0	0	0	1	0	2	43	
Fort Apache CCD.....	132	15	0	108	0	0	5	4	17	13	
McNary CDP (part).....	122	8	0	106	0	0	4	4	17	6	
Fort Defiance CCD.....	7,159	318	7	6,709	40	3	17	65	82	302	
Burnside CDP.....	160	19	0	139	0	0	1	1	6	17	
Cornfields CDP.....	59	1	0	57	0	0	0	1	0	1	
Fort Defiance CDP.....	1,060	55	1	964	21	1	1	17	13	54	
Ganado CDP.....	372	43	2	316	5	0	0	6	5	40	
Houck CDP.....	335	5	0	326	1	0	0	3	3	5	
Klagetoh CDP.....	60	0	0	59	1	0	0	0	0	0	
Lupton CDP.....	6	0	0	4	0	0	0	2	0	0	
Oak Springs CDP.....	14	0	0	14	0	0	0	0	0	0	
St. Michaels CDP.....	425	37	0	380	0	1	1	6	8	33	
Sawmill CDP.....	196	2	1	191	0	0	0	2	1	2	
Steamboat CDP.....	74	1	0	72	0	0	0	1	0	1	
Toyey CDP.....	6	0	0	6	0	0	0	0	0	0	
Wide Ruins CDP.....	18	4	0	14	0	0	0	0	1	4	
Window Rock CDP.....	827	31	0	778	7	1	4	6	10	29	
Puerco CCD.....	781	238	8	518	2	0	5	10	24	226	
Sanders CDP.....	200	68	1	121	1	0	2	7	5	67	
St. Johns CCD.....	3,133	2,770	13	115	9	5	144	77	443	2,511	
Concho CDP.....	20	13	0	2	0	0	3	2	8	9	
St. Johns city.....	1,168	995	2	53	4	1	82	31	247	856	
Springerville town (part).....	218	178	1	10	1	0	21	7	62	141	
Sweetwater CCD.....	1,700	54	2	1,627	7	0	1	9	11	52	
Red Mesa CDP.....	151	23	2	121	4	0	1	0	5	22	
Red Rock CDP.....	51	2	0	49	0	0	0	0	0	2	
Rock Point CDP.....	166	5	0	156	3	0	0	2	0	5	
Teec Nos Pos CDP.....	211	5	0	204	0	0	0	2	2	5	
Cochise County.....	50,865	42,377	1,899	518	831	142	3,704	1,394	12,574	34,288	
Benson CCD.....	5,407	5,026	33	50	16	6	163	113	637	4,608	
Benson city.....	2,369	2,153	23	24	9	3	106	51	393	1,903	
Dragoon CDP.....	97	94	0	0	0	0	0	3	7	87	
Mescal CDP.....	767	733	3	3	2	1	9	16	58	692	
St. David CDP.....	685	650	1	3	2	1	13	15	55	611	
Bisbee CCD.....	12,094	10,656	282	123	162	25	560	286	2,063	9,281	
Bisbee city.....	2,620	2,334	25	29	8	5	142	77	654	1,872	
Miracle Valley CDP.....	232	177	7	4	1	1	39	3	59	161	
Naco CDP.....	284	197	2	3	0	0	74	8	205	75	
Palominas CDP.....	98	94	0	2	0	0	0	2	12	84	
Sierra Vista city (part).....	1,578	1,256	144	12	73	6	43	44	179	1,130	
Sierra Vista Southeast CDP (part).....	5,910	5,342	97	58	73	12	207	121	720	4,870	
Bowie CCD.....	910	815	3	7	6	2	50	27	171	710	
Bowie CDP.....	201	173	1	2	1	0	19	5	74	123	
San Simon CDP.....	80	69	0	0	1	1	6	3	20	57	
Sunizona CDP (part).....	127	114	2	3	0	0	3	5	11	109	
Douglas CCD.....	6,436	4,672	48	58	30	4	1,439	185	5,350	983	
Douglas city (part).....	4,985	3,653	39	45	25	3	1,081	139	4,250	664	
Pirtleville CDP.....	532	341	5	5	1	0	166	14	496	27	
Elfrida CCD.....	1,497	1,371	4	23	2	0	77	20	236	1,227	
Douglas city (part).....	1	1	0	0	0	0	0	0	0	1	
Elfrida CDP.....	176	139	0	6	1	0	25	5	73	98	
McNeal CDP.....	93	92	0	0	0	0	0	1	7	86	
Sunizona CDP (part).....	7	5	0	1	0	0	1	0	2	5	
Sierra Vista CCD.....	20,339	16,389	1,503	213	599	97	859	679	2,949	14,585	
Huachuca City town.....	782	630	47	12	18	4	43	28	104	578	

Table 13.

Occupied Housing Units (Households) by Race and Hispanic or Latino Origin of Householder: 2010—Con.

[For information on confidentiality protection, nonsampling error, and definitions, see Selected Appendixes at <www.census.gov/prod/cen2010/cph-1-a.pdf>]

State County County Subdivision Place	Total occupied housing units	Race of householder							Two or More Races	House- holder Hispanic or Latino (of any race)	House- holder White alone, not Hispanic or Latino
		One race									
		White	Black or African American	American Indian and Alaska Native	Asian	Native Hawaiian and Other Pacific Islander	Some Other Race				
Cochise County—Con.											
Sierra Vista CCD—Con.											
Sierra Vista city (part).....	15,481	12,177	1,339	152	535	85	661	532	2,291	10,773	
Sierra Vista Southeast CDP (part).....	26	18	1	0	0	1	4	2	4	18	
Tombstone city.....	663	631	2	3	2	1	5	19	89	555	
Whetstone CDP.....	1,055	940	25	11	14	3	32	30	121	863	
Willcox CCD.....	4,182	3,448	26	44	16	8	556	84	1,168	2,894	
Willcox city.....	1,421	1,044	15	15	9	3	311	24	592	789	
Coconino County.....	46,711	33,100	526	9,614	533	47	1,998	893	4,894	30,632	
Flagstaff CCD.....	32,493	26,776	446	2,491	431	39	1,618	692	4,014	24,706	
Doney Park CDP.....	1,764	1,468	10	189	8	2	47	40	151	1,382	
Flagstaff city.....	22,836	18,147	395	1,996	362	31	1,368	537	3,284	16,499	
Fort Valley CDP.....	283	274	0	2	1	1	3	2	13	265	
Kachina Village CDP.....	1,039	952	6	34	5	1	21	20	100	886	
Mountaintaire CDP.....	486	452	2	9	2	0	9	12	27	436	
Munds Park CDP.....	310	287	1	2	1	0	13	6	25	276	
Parks CDP (part).....	0	0	0	0	0	0	0	0	0	0	
Sedona city (part).....	1,491	1,398	8	4	27	1	32	21	96	1,335	
Winslow West CDP (part).....	26	1	0	25	0	0	0	0	0	1	
Havasupai CCD.....	100	2	0	96	0	0	0	2	3	1	
Supai CDP.....	43	1	0	42	0	0	0	0	1	0	
Hopi CCD.....	34	0	0	34	0	0	0	0	0	0	
Hualapai CCD.....	2	0	0	1	0	0	1	0	1	0	
Kaibab Plateau CCD.....	849	776	1	39	8	1	11	13	36	756	
Fredonia town.....	488	451	1	25	2	0	5	4	17	443	
Tuba City CCD.....	8,984	1,992	30	6,747	57	2	59	97	204	1,906	
Bitter Springs CDP.....	113	0	0	111	0	0	0	2	0	0	
Cameron CDP.....	249	9	0	237	0	0	3	0	5	8	
Kaibito CDP.....	351	1	0	349	0	0	0	1	3	1	
LeChee CDP.....	332	2	0	324	0	0	0	6	5	2	
Leupp CDP.....	232	3	0	226	0	0	0	3	2	2	
Moenkopi CDP.....	253	4	0	249	0	0	0	0	1	4	
Page city.....	2,518	1,746	11	630	27	1	44	59	121	1,685	
Tolani Lake CDP.....	72	2	0	70	0	0	0	0	1	2	
Tonalea CDP.....	122	0	0	121	0	0	0	1	1	0	
Tuba City CDP.....	2,249	200	13	1,980	30	1	8	17	50	178	
Williams CCD.....	4,249	3,554	49	206	37	5	309	89	636	3,263	
Grand Canyon Village CDP.....	761	606	8	117	7	1	16	6	48	582	
Parks CDP (part).....	534	503	1	9	0	1	11	9	33	483	
Tusayan CDP.....	231	136	2	14	15	1	58	5	70	125	
Valle CDP.....	338	254	3	23	1	0	49	8	62	240	
Williams city.....	1,168	941	24	20	9	2	138	34	302	799	
Gila County.....	22,000	18,660	64	1,928	85	13	935	315	3,088	16,690	
Fort Apache CCD.....	422	7	0	413	0	0	1	1	5	5	
Canyon Day CDP.....	298	1	0	296	0	0	0	1	2	1	
Carrizo CDP.....	34	1	0	33	0	0	0	0	0	1	
Cedar Creek CDP.....	78	4	0	74	0	0	0	0	1	3	
Globe-Miami CCD.....	7,253	6,232	34	173	40	5	616	153	2,057	4,888	
Central Heights-Midland City CDP.....	1,037	904	6	13	4	0	86	24	236	771	
Claypool CDP.....	616	531	5	7	1	0	64	8	224	376	
Copper Hill CDP.....	47	46	0	0	0	0	1	0	5	42	
Globe city.....	2,908	2,456	14	97	26	2	250	63	884	1,873	
Icehouse Canyon CDP.....	246	220	0	9	1	0	11	5	50	185	
Miami town.....	749	581	0	13	3	0	135	17	393	332	
Pinal CDP.....	172	145	0	10	3	0	8	6	45	112	
Roosevelt CDP.....	11	10	0	0	1	0	0	0	0	10	
Six Shooter Canyon CDP.....	398	355	5	11	0	0	18	9	66	309	
Top-of-the-World CDP (part).....	0	0	0	0	0	0	0	0	0	0	
Wheatfields CDP.....	354	326	0	6	1	0	15	6	47	295	
Payson CCD.....	10,876	10,379	24	126	42	8	169	128	593	10,004	
Bear Flat CDP.....	9	9	0	0	0	0	0	0	0	9	
Beaver Valley CDP.....	101	100	0	0	0	0	1	0	3	98	
Christopher Creek CDP.....	91	89	0	0	1	0	0	1	5	84	
East Verde Estates CDP.....	84	81	0	1	0	0	2	0	1	81	
Flowing Springs CDP.....	19	19	0	0	0	0	0	0	0	19	
Freedom Acres CDP.....	40	40	0	0	0	0	0	0	0	40	
Geronimo Estates CDP.....	25	24	0	0	0	0	0	1	0	24	
Hunter Creek CDP.....	21	21	0	0	0	0	0	0	1	20	
Kohls Ranch CDP.....	23	23	0	0	0	0	0	0	0	23	
Mead Ranch CDP.....	19	19	0	0	0	0	0	0	1	18	
Mesa del Caballo CDP.....	314	298	0	2	0	0	7	7	22	285	
Oxbow Estates CDP.....	108	106	0	0	0	0	1	1	6	102	
Payson town.....	6,860	6,509	22	96	31	6	120	76	429	6,231	
Pine CDP.....	994	969	2	6	3	1	4	9	24	949	
Round Valley CDP.....	195	187	0	1	0	0	2	5	6	184	
Rye CDP.....	41	38	0	0	0	0	1	2	3	37	
Star Valley town.....	1,063	1,003	0	11	4	1	25	19	70	968	

Table 13.

Occupied Housing Units (Households) by Race and Hispanic or Latino Origin of Householder: 2010—Con.

[For information on confidentiality protection, nonsampling error, and definitions, see Selected Appendixes at <www.census.gov/prod/cen2010/cph-1-a.pdf>]

State County County Subdivision Place	Total occupied housing units	Race of householder						Two or More Races	House- holder Hispanic or Latino (of any race)	House- holder White alone, not Hispanic or Latino
		One race								
		White	Black or African American	American Indian and Alaska Native	Asian	Native Hawaiian and Other Pacific Islander	Some Other Race			
Gila County—Con.										
Payson CCD—Con.										
Strawberry CDP.....	489	476	0	6	1	0	0	6	10	469
Tonto Village CDP.....	98	94	0	1	0	0	3	0	3	94
Washington Park CDP.....	39	39	0	0	0	0	0	0	0	39
Whispering Pines CDP.....	63	62	0	0	1	0	0	0	2	60
San Carlos CCD.....	1,261	57	1	1,191	1	0	4	7	33	52
Cutter CDP.....	20	2	0	18	0	0	0	0	2	1
East Globe CDP.....	55	4	0	48	1	0	1	1	8	3
Peridot CDP (part).....	101	0	1	98	0	0	1	1	2	0
San Carlos CDP.....	923	35	0	884	0	0	0	4	15	32
Tonto Basin CCD.....	1,684	1,632	4	20	1	0	10	17	52	1,592
Deer Creek CDP.....	105	103	0	1	0	0	1	0	1	103
Gisela CDP.....	243	234	0	3	0	0	6	0	13	227
Haigler Creek CDP.....	14	14	0	0	0	0	0	0	0	14
Jakes Comer CDP.....	53	52	0	0	0	0	0	1	2	50
Rock House CDP.....	29	27	0	1	0	0	0	1	3	24
Tonto Basin CDP.....	759	746	4	4	0	0	0	5	21	726
Young CDP.....	320	303	0	10	1	0	1	5	7	298
Winkelman CCD.....	504	353	1	5	1	0	135	9	348	149
Dripping Springs CDP.....	93	68	1	0	0	0	20	4	38	53
El Capitan CDP.....	18	17	0	0	0	0	1	0	3	15
Hayden town (part).....	236	160	0	1	0	0	73	2	196	39
Winkelman town (part).....	136	92	0	3	1	0	37	3	103	30
Graham County.....	11,120	8,689	103	1,185	44	11	877	211	2,786	6,946
Bonita-Klondyke CCD.....	390	349	4	4	0	0	25	8	65	312
Swift Trail Junction CDP (part).....	135	123	2	1	0	0	6	3	23	109
Pima CCD.....	1,409	1,258	5	24	1	3	90	28	227	1,143
Bryce CDP.....	55	50	0	1	0	0	3	1	7	46
Central CDP (part).....	11	7	0	1	0	0	1	2	4	6
Fort Thomas CDP.....	154	135	0	8	0	1	4	6	10	132
Pima town.....	749	672	2	5	1	1	55	13	130	605
Safford CCD.....	8,262	7,076	94	111	43	8	761	169	2,475	5,486
Cactus Flats CDP.....	516	448	5	11	1	0	44	7	116	383
Central CDP (part).....	178	169	1	0	2	0	4	2	17	158
Safford city.....	3,385	2,840	48	47	29	3	326	92	1,240	1,987
San Jose CDP.....	172	129	0	2	0	0	39	2	119	52
Solomon CDP.....	147	127	0	0	1	0	18	1	113	33
Swift Trail Junction CDP (part).....	453	396	0	10	0	0	34	13	99	344
Thatcher town.....	1,606	1,410	18	25	7	4	113	29	319	1,222
San Carlos CCD.....	1,059	6	0	1,046	0	0	1	6	19	5
Bylas CDP.....	445	2	0	440	0	0	0	3	4	2
Peridot CDP (part).....	232	2	0	228	0	0	1	1	3	1
Greenlee County.....	3,188	2,560	30	63	16	1	448	70	1,345	1,725
Clifton CCD.....	2,165	1,643	27	50	16	1	376	52	1,089	980
Clifton town.....	1,185	884	9	29	10	0	224	29	667	471
Morenci CDP.....	562	414	15	15	5	1	96	16	250	277
Duncan CCD.....	1,023	917	3	13	0	0	72	18	256	745
Duncan town.....	289	244	3	3	0	0	33	6	82	197
Franklin CDP.....	41	38	0	1	0	0	0	2	6	33
York CDP.....	219	206	0	4	0	0	5	4	64	153
La Paz County.....	9,198	7,310	58	847	38	1	737	207	1,317	6,904
Parker CCD.....	9,198	7,310	58	847	38	1	737	207	1,317	6,904
Alamo Lake CDP.....	16	16	0	0	0	0	0	0	0	16
Bluewater CDP.....	343	283	2	23	2	0	23	10	30	280
Bouse CDP.....	547	520	0	7	2	0	6	12	11	514
Brenda CDP.....	387	378	0	3	1	0	4	1	9	373
Cibola CDP.....	122	110	0	0	0	0	9	3	21	99
Cienega Springs CDP.....	913	847	7	18	4	0	22	15	65	815
Ehrenberg CDP.....	645	544	8	6	4	0	68	15	129	486
La Paz Valley CDP.....	370	352	1	5	0	0	6	6	13	346
Parker town.....	973	485	21	192	11	0	218	46	314	438
Parker Strip CDP.....	377	360	0	2	3	0	5	7	20	346
Poston CDP.....	81	8	1	33	0	0	31	8	46	3
Quartzsite town.....	2,027	1,919	8	34	6	0	30	30	76	1,882
Salome CDP.....	743	688	4	2	1	1	36	11	67	658
Sunwest CDP.....	7	6	0	0	0	0	0	1	2	5
Utting CDP.....	64	60	0	0	0	0	1	3	1	60
Vicksburg CDP.....	285	250	2	1	0	0	29	3	47	232
Wenden CDP.....	281	200	1	9	2	0	63	6	117	151
Maricopa County.....	1,411,583	1,118,522	69,836	22,887	43,063	2,245	124,652	30,378	288,443	974,773
Buckeye CCD.....	19,265	14,404	1,048	211	269	31	2,833	469	5,650	11,925
Arlington CDP.....	73	56	0	1	0	0	12	4	14	56
Buckeye town (part).....	13,291	9,617	918	152	235	24	1,982	363	4,131	7,754
Gila Bend town (part).....	0	0	0	0	0	0	0	0	0	0

Table 13.

Occupied Housing Units (Households) by Race and Hispanic or Latino Origin of Householder: 2010—Con.

[For information on confidentiality protection, nonsampling error, and definitions, see Selected Appendixes at <www.census.gov/prod/cen2010/cph-1-a.pdf>]

State County County Subdivision Place	Total occupied housing units	Race of householder						Two or More Races	House- holder Hispanic or Latino (of any race)	House- holder White alone, not Hispanic or Latino
		One race								
		White	Black or African American	American Indian and Alaska Native	Asian	Native Hawaiian and Other Pacific Islander	Some Other Race			
Maricopa County—Con.										
Buckeye CCD—Con.										
Surprise city (part).....	1	1	0	0	0	0	0	0	0	1
Tonopah CDP.....	29	26	0	1	1	0	1	0	4	24
Wintersburg CDP.....	89	76	1	1	0	1	10	0	15	71
Chandler CCD.....	137,797	112,706	5,678	1,271	8,552	182	6,700	2,708	18,698	102,027
Chandler city (part).....	76,871	60,000	3,716	892	5,792	105	4,719	1,647	12,433	53,177
Gilbert town (part).....	37,413	31,491	1,411	232	2,197	54	1,244	784	4,205	28,832
Mesa city (part).....	545	422	27	27	22	1	33	13	57	401
Phoenix city (part).....	0	0	0	0	0	0	0	0	0	0
Queen Creek town (part).....	7,569	6,498	279	47	203	12	377	153	1,018	5,943
Sun Lakes CDP.....	8,218	8,004	107	14	45	2	15	31	127	7,897
Tempe city (part).....	2,956	2,619	55	10	196	4	44	28	194	2,475
Deer Valley CCD.....	94,651	86,193	1,769	404	3,263	90	1,631	1,301	6,036	82,188
Anthem CDP.....	7,451	6,851	146	41	170	9	115	119	479	6,529
Carefree town (part).....	1,451	1,411	8	3	16	0	5	8	26	1,391
Cave Creek town.....	2,150	2,047	9	10	19	2	40	23	101	1,987
Glendale city (part).....	17,273	15,232	431	81	881	12	335	301	1,268	14,412
New River CDP.....	5,616	5,374	28	28	42	4	70	70	232	5,227
Peoria city (part).....	21,378	19,452	445	80	683	22	430	266	1,477	18,501
Phoenix city (part).....	32,726	29,474	646	139	1,391	41	575	460	2,192	27,980
Scottsdale city (part).....	2,855	2,740	31	6	44	0	14	20	71	2,682
Surprise city (part).....	0	0	0	0	0	0	0	0	0	0
Gila Bend CCD.....	5,576	4,435	198	184	91	7	558	103	1,233	3,822
Avondale city (part).....	4	3	0	0	0	0	1	0	2	2
Buckeye town (part).....	9	7	0	0	0	0	0	2	3	6
Gila Bend town (part).....	664	396	14	37	5	0	194	18	367	238
Goodyear city (part).....	3,162	2,764	150	10	75	6	105	52	326	2,563
Kaka CDP.....	37	0	0	37	0	0	0	0	1	0
Theba CDP.....	43	10	1	0	0	0	32	0	40	3
Phoenix CCD.....	1,102,242	853,676	60,436	18,425	30,465	1,899	112,021	25,320	254,148	729,149
Apache Junction city (part).....	210	200	3	2	2	0	2	1	6	196
Avondale city (part).....	23,382	14,856	2,287	361	742	74	4,377	685	9,553	10,250
Buckeye town (part).....	2	0	0	0	0	0	2	0	2	0
Chandler city (part).....	10,053	8,149	524	190	343	22	595	230	1,552	7,328
Citrus Park CDP.....	1,277	1,166	22	9	11	1	52	16	152	1,077
El Mirage city.....	9,416	6,345	657	118	153	17	1,864	262	3,514	4,889
Fountain Hills town.....	10,339	9,900	90	54	145	7	68	75	268	9,714
Gilbert town (part).....	31,959	27,331	975	247	1,359	67	1,366	614	3,830	25,126
Glendale city (part).....	61,841	43,277	4,541	1,045	1,852	110	9,277	1,739	19,472	34,373
Goodyear city (part).....	18,329	14,105	1,228	137	738	27	1,693	401	3,900	12,148
Guadalupe town.....	1,292	301	22	586	0	1	328	54	825	43
Litchfield Park city.....	2,263	1,966	76	17	69	1	92	42	229	1,843
Mesa city (part).....	164,829	135,995	6,009	3,188	2,812	441	13,008	3,376	30,209	120,998
Paradise Valley town.....	4,860	4,598	29	4	158	3	17	51	123	4,501
Peoria city (part).....	33,166	27,539	1,344	320	756	37	2,501	669	5,958	24,436
Phoenix city (part).....	482,080	345,782	33,950	9,395	13,858	706	65,957	12,432	146,050	275,545
Rio Verde CDP (part).....	0	0	0	0	0	0	0	0	0	0
Scottsdale city (part).....	97,028	89,101	1,638	604	2,603	75	1,634	1,373	5,921	85,243
Sun City CDP.....	23,167	22,474	318	44	108	4	96	123	520	22,064
Surprise city (part).....	27,651	22,450	1,701	188	756	63	1,834	659	4,513	20,147
Tempe city (part).....	63,044	48,281	3,680	1,592	3,349	196	4,129	1,817	10,219	43,089
Tolleson city.....	1,959	1,056	151	34	17	5	629	67	1,449	318
Youngtown town.....	2,470	1,987	101	25	58	1	236	62	546	1,735
St. Johns CCD.....	748	9	2	699	0	0	14	24	62	7
Gila Crossing CDP.....	137	2	1	123	0	0	1	10	9	1
Komatke CDP.....	207	1	0	197	0	0	1	8	23	1
Maricopa Colony CDP.....	183	0	0	179	0	0	3	1	11	0
St. Johns CDP.....	127	2	1	121	0	0	1	2	3	2
Salt River CCD.....	2,483	876	6	1,514	6	4	28	49	214	843
Mesa city (part).....	0	0	0	0	0	0	0	0	0	0
Tonto National Forest CCD.....	4,287	4,138	27	8	55	3	27	29	83	4,080
Carefree town (part).....	203	196	0	0	4	0	1	2	5	192
Rio Verde CDP (part).....	1,001	992	3	0	3	0	0	3	4	990
Scottsdale city (part).....	1,390	1,325	11	3	36	0	6	9	21	1,309
Wickenburg CCD.....	44,534	42,085	672	171	362	29	840	375	2,319	40,732
Aguila CDP.....	234	170	2	4	0	0	54	4	148	80
Buckeye town (part).....	1,122	1,064	23	4	9	1	13	8	32	1,044
Morristown CDP.....	102	97	0	1	0	0	2	2	6	94
Peoria city (part).....	2,910	2,654	80	5	76	5	51	39	166	2,547
Sun City West CDP.....	14,873	14,564	122	25	67	7	18	70	155	14,441
Surprise city (part).....	15,620	14,689	363	51	140	9	241	127	793	14,181
Wickenburg town (part).....	2,909	2,749	7	20	12	0	93	28	217	2,634
Wittmann CDP.....	237	205	1	3	1	1	24	2	69	161
Mohave County.....	82,539	74,965	640	1,461	684	113	3,253	1,423	8,200	70,684
Bullhead City CCD.....	27,070	23,912	276	452	266	37	1,615	512	3,778	22,021
Arizona Village CDP.....	339	191	0	110	1	1	23	13	52	182
Bullhead City city (part).....	16,759	14,586	207	179	199	22	1,233	333	2,730	13,269

Table 13.

Occupied Housing Units (Households) by Race and Hispanic or Latino Origin of Householder: 2010—Con.

[For information on confidentiality protection, nonsampling error, and definitions, see Selected Appendixes at <www.census.gov/prod/cen2010/cph-1-a.pdf>]

State County County Subdivision Place	Total occupied housing units	Race of householder							Two or More Races	House- holder Hispanic or Latino (of any race)	House- holder White alone, not Hispanic or Latino
		One race									
		White	Black or African American	American Indian and Alaska Native	Asian	Native Hawaiian and Other Pacific Islander	Some Other Race				
Mohave County—Con.											
Bullhead City CCD—Con.											
Fort Mohave CDP.....	5,790	5,319	54	62	55	8	205	87	613	4,949	
Golden Shores CDP.....	1,011	973	2	11	4	1	13	7	54	933	
Golden Valley CDP (part).....	133	124	2	2	0	0	3	2	7	120	
Mesquite Creek CDP.....	196	176	0	8	0	0	9	3	14	172	
Mohave Valley CDP.....	965	839	6	24	4	2	62	28	136	779	
Mojave Ranch Estates CDP.....	18	3	0	10	0	0	4	1	6	3	
Oatman CDP.....	74	70	1	0	1	0	1	1	3	68	
Topock CDP (part).....	5	5	0	0	0	0	0	0	0	5	
Walnut Creek CDP.....	229	221	0	2	0	0	4	2	11	214	
Willow Valley CDP.....	508	462	0	19	2	3	14	8	39	439	
Kingman CCD.....	27,472	25,033	214	707	242	50	715	511	2,145	23,796	
Antares CDP.....	66	55	0	3	2	0	2	4	6	53	
Bullhead City city (part).....	2	1	1	0	0	0	0	0	0	1	
Chloride CDP.....	164	154	0	2	0	4	1	3	6	148	
Clacks Canyon CDP.....	69	66	0	0	1	0	2	0	2	66	
Crozier CDP.....	8	7	0	0	0	0	1	0	1	7	
Dolan Springs CDP.....	1,007	931	9	12	2	0	29	24	81	889	
Golden Valley CDP (part).....	3,472	3,244	19	43	16	7	77	66	257	3,091	
Grand Canyon West CDP.....	2	2	0	0	0	0	0	0	0	2	
Hackberry CDP.....	31	31	0	0	0	0	0	0	0	31	
Katherine CDP.....	57	57	0	0	0	0	0	0	2	55	
Kingman city.....	11,217	10,215	101	155	157	24	346	219	1,021	9,625	
Lazy Y U CDP.....	169	162	2	0	2	1	0	2	1	161	
McConnico CDP.....	36	33	0	1	0	0	1	1	2	32	
Meadview CDP.....	656	622	4	7	4	1	7	11	17	613	
New Kingman-Butler CDP.....	4,991	4,630	28	68	30	7	132	96	405	4,392	
Peach Springs CDP.....	298	6	2	287	0	0	0	3	4	4	
Pine Lake CDP.....	70	67	0	1	0	0	0	2	3	64	
Pinion Pines CDP.....	80	78	0	0	0	0	1	1	2	78	
So-Hi CDP.....	207	194	0	0	2	0	10	1	20	184	
Truxton CDP.....	51	40	0	10	0	0	0	1	2	39	
Valentine CDP.....	13	1	0	12	0	0	0	0	1	0	
Valle Vista CDP.....	759	723	1	16	3	1	7	8	31	702	
White Hills CDP.....	162	147	3	4	0	1	2	5	10	143	
Lake Havasu City CCD.....	25,390	23,750	144	218	172	25	706	375	1,932	22,700	
Crystal Beach CDP.....	131	125	0	0	0	0	3	3	9	120	
Desert Hills CDP.....	1,084	1,016	6	9	4	1	35	13	84	971	
Lake Havasu City city.....	23,168	21,663	129	197	164	23	659	333	1,780	20,704	
Topock CDP (part).....	3	3	0	0	0	0	0	0	0	3	
Wikieup CDP.....	64	60	1	0	0	0	2	1	5	57	
Yucca CDP.....	62	58	1	3	0	0	0	0	6	52	
North Mohave CCD.....	2,607	2,270	6	84	4	1	217	25	345	2,167	
Beaver Dam CDP.....	814	717	3	9	1	0	76	8	132	670	
Cane Beds CDP.....	142	133	2	2	1	0	2	2	4	132	
Centennial Park CDP.....	207	200	0	0	0	1	3	3	10	196	
Colorado City town.....	575	571	1	1	0	0	2	0	3	570	
Kaibab CDP.....	44	6	0	38	0	0	0	0	3	6	
Littlefield CDP.....	109	88	0	2	1	0	15	3	28	78	
Moccasin CDP.....	30	30	0	0	0	0	0	0	0	30	
Scenic CDP.....	618	487	0	4	1	0	118	8	161	448	
Navajo County.....	35,658	20,951	270	12,644	177	19	1,129	468	2,961	19,439	
Fort Apache CCD.....	2,747	100	3	2,588	23	0	6	27	61	88	
Cibecue CDP.....	419	9	0	398	11	0	1	0	7	9	
East Fork CDP.....	149	0	0	149	0	0	0	0	4	0	
Fort Apache CDP.....	46	6	0	39	0	0	1	0	6	6	
Hondah CDP.....	211	13	0	188	0	0	1	9	11	9	
McNary CDP (part).....	2	0	0	2	0	0	0	0	0	0	
North Fork CDP.....	364	41	1	314	5	0	1	2	8	38	
Rainbow City CDP.....	223	2	0	220	0	0	0	1	3	1	
Seven Mile CDP.....	166	0	1	165	0	0	0	0	3	0	
Turkey Creek CDP.....	71	0	0	71	0	0	0	0	2	0	
Whiteriver CDP.....	1,007	18	1	967	7	0	2	12	17	14	
Hopi CCD.....	2,041	107	6	1,902	9	0	5	12	20	102	
First Mesa CDP.....	438	9	0	427	1	0	1	0	2	9	
Hard Rock CDP (part).....	0	0	0	0	0	0	0	0	0	0	
Hotevilla-Bacavi CDP.....	294	7	0	286	0	0	1	0	3	7	
Jeddito CDP.....	88	13	2	68	2	0	0	3	1	12	
Keams Canyon CDP.....	104	14	1	88	0	0	0	1	1	14	
Kykotsmobi Village CDP.....	252	16	0	231	1	0	0	4	4	15	
Low Mountain CDP (part).....	13	0	0	13	0	0	0	0	0	0	
Second Mesa CDP.....	247	7	0	237	2	0	0	1	3	5	
Shongopovi CDP.....	204	0	0	203	0	0	0	1	0	0	
Indian Wells CCD.....	1,944	19	1	1,915	1	0	3	5	14	17	
Dilkon CDP.....	292	3	0	287	0	0	0	2	2	2	
Greasewood CDP.....	142	6	1	134	0	0	0	1	0	6	
Indian Wells CDP.....	61	2	0	59	0	0	0	0	0	0	

Table 13.

Occupied Housing Units (Households) by Race and Hispanic or Latino Origin of Householder: 2010—Con.

[For information on confidentiality protection, nonsampling error, and definitions, see Selected Appendixes at <www.census.gov/prod/cen2010/cph-1-a.pdf>]

State County County Subdivision Place	Total occupied housing units	Race of householder							Two or More Races	House- holder Hispanic or Latino (of any race)	House- holder White alone, not Hispanic or Latino
		One race									
		White	Black or African American	American Indian and Alaska Native	Asian	Native Hawaiian and Other Pacific Islander	Some Other Race				
Navajo County—Con.											
Indian Wells CCD—Con.											
Seba Dalkai CDP.....	48	3	0	45	0	0	0	0	1	2	
Tees Toh CDP.....	118	0	0	118	0	0	0	0	0	0	
Whitecone CDP.....	225	1	0	222	1	0	1	0	2	1	
Kayenta CCD.....	2,899	157	11	2,701	2	1	11	16	31	155	
Chilchinbito CDP.....	135	3	0	132	0	0	0	0	0	3	
Kayenta CDP.....	1,375	123	8	1,224	2	0	7	11	17	121	
Oljato-Monument Valley CDP.....	35	0	0	34	0	0	0	1	2	0	
Shonto CDP.....	175	18	3	152	0	0	2	0	6	18	
Pinon CCD.....	2,109	68	6	2,019	7	0	1	8	10	66	
Hard Rock CDP (part).....	28	0	0	26	0	0	0	2	2	0	
Low Mountain CDP (part).....	176	1	0	175	0	0	0	0	1	1	
Pinon CDP.....	256	40	3	204	6	0	1	2	4	40	
Snowflake CCD.....	18,231	16,820	57	421	79	13	607	234	1,608	15,927	
Clay Springs CDP.....	124	117	0	2	0	0	4	1	6	115	
Heber-Overgaard CDP.....	1,236	1,161	4	13	3	2	35	18	101	1,101	
Lake of the Woods CDP.....	1,607	1,459	5	29	8	0	84	22	226	1,328	
Linden CDP.....	1,001	948	3	13	6	2	15	14	49	919	
Pinedale CDP.....	186	182	0	0	0	0	1	3	8	176	
Pinetop Country Club CDP.....	805	766	2	13	6	1	11	6	43	737	
Pinetop-Lakeside town.....	1,707	1,582	7	42	9	0	54	13	172	1,466	
Show Low city.....	4,368	4,007	20	113	30	3	132	63	390	3,782	
Snowflake town.....	1,739	1,519	1	85	1	1	102	30	185	1,454	
Taylor town.....	1,294	1,150	0	55	1	1	70	17	132	1,096	
Wagon Wheel CDP.....	680	631	1	8	2	0	30	8	70	596	
White Mountain Lake CDP.....	922	865	6	10	4	0	25	12	91	806	
Woodruff CDP (part).....	20	20	0	0	0	0	0	0	1	19	
Winslow-Holbrook CCD.....	5,687	3,680	186	1,098	56	5	496	166	1,217	3,084	
Holbrook city.....	1,636	1,047	46	331	18	2	150	42	349	885	
Joseph City CDP.....	430	368	1	44	0	0	11	6	28	355	
Sun Valley CDP.....	88	59	1	11	0	0	8	9	19	51	
Winslow city.....	2,914	1,719	129	649	32	3	293	89	740	1,342	
Winslow West CDP (part).....	109	69	2	28	0	0	6	4	15	63	
Woodruff CDP (part).....	45	44	0	0	0	0	0	1	1	44	
Pima County.....	388,660	311,375	12,980	9,584	9,046	507	35,676	9,492	99,911	254,886	
Ajo CCD.....	1,629	1,352	11	99	13	1	105	48	490	1,026	
Ajo CDP.....	1,512	1,246	10	98	13	1	99	45	469	934	
Why CDP (part).....	91	84	0	1	0	0	3	3	9	79	
Arivaca CCD.....	31,704	25,481	599	1,595	282	24	3,097	626	8,370	20,927	
Arivaca CDP.....	356	331	3	3	2	0	9	8	51	295	
Arivaca Junction CDP.....	337	259	0	5	0	0	65	8	196	134	
Drexel Heights CDP (part).....	4,723	2,879	149	217	34	3	1,257	184	3,018	1,349	
Green Valley CDP (part).....	11,947	11,670	49	36	54	6	74	58	432	11,334	
Sahuarita town (part).....	7,066	5,823	260	81	133	6	575	188	1,945	4,600	
Three Points CDP (part).....	1,755	1,383	12	48	5	4	252	51	529	1,147	
Valencia West CDP.....	2,893	1,917	104	105	40	5	638	84	1,587	1,076	
Marana CCD.....	12,467	10,709	191	269	71	13	946	268	2,487	9,350	
Avra Valley CDP.....	2,177	1,918	31	44	7	3	131	43	344	1,738	
Marana town (part).....	1,754	1,427	58	50	25	5	143	46	399	1,196	
Nelson CDP.....	89	72	1	1	1	0	14	0	19	67	
Picture Rocks CDP (part).....	3,689	3,402	24	54	8	0	133	68	409	3,148	
Rillito CDP.....	37	14	14	1	0	0	5	3	12	8	
Three Points CDP (part).....	278	230	4	17	1	0	20	6	47	204	
Tucson Estates CDP (part).....	3,325	2,707	47	70	27	4	389	81	984	2,187	
Tohono O'odnam Nation CCD.....	1,932	57	3	1,838	8	1	8	17	68	53	
Ak Chin CDP.....	9	0	0	9	0	0	0	0	1	0	
Alii Chuk CDP.....	43	0	0	43	0	0	0	0	4	0	
Alii Chukson CDP.....	38	0	0	37	0	0	0	1	0	0	
Alii Molina CDP.....	24	0	0	24	0	0	0	0	0	0	
Anegam CDP.....	38	0	0	38	0	0	0	0	1	0	
Charco CDP.....	17	0	0	17	0	0	0	0	1	0	
Chiawuli Tak CDP.....	19	0	0	19	0	0	0	0	0	0	
Comobabi CDP.....	3	0	0	3	0	0	0	0	0	0	
Cowlic CDP.....	30	0	0	30	0	0	0	0	0	0	
Gu Oidak CDP.....	67	0	0	67	0	0	0	0	0	0	
Haivana Nakya CDP.....	26	0	0	26	0	0	0	0	0	0	
Ko Vaya CDP.....	15	1	0	13	0	0	1	0	2	0	
Maish Vaya CDP.....	41	0	0	39	0	0	1	1	1	0	
Nolic CDP.....	13	1	0	12	0	0	0	0	0	1	
Pisinemo CDP.....	80	1	0	79	0	0	0	0	3	1	
San Miguel CDP.....	55	0	0	54	0	0	0	1	1	0	
Santa Rosa CDP.....	163	6	1	154	0	1	0	1	1	6	
Sells CDP.....	616	22	0	576	8	0	3	7	30	21	
South Komelik CDP.....	37	0	0	36	0	0	0	1	1	0	
Topawa CDP.....	95	0	0	95	0	0	0	0	3	0	
Ventana CDP.....	15	0	0	15	0	0	0	0	1	0	
Wahak Hotrontk CDP.....	33	1	0	32	0	0	0	0	2	1	

Table 13.

Occupied Housing Units (Households) by Race and Hispanic or Latino Origin of Householder: 2010—Con.

[For information on confidentiality protection, nonsampling error, and definitions, see Selected Appendixes at <www.census.gov/prod/cen2010/cph-1-a.pdf>]

State County County Subdivision Place	Total occupied housing units	Race of householder						Two or More Races	House- holder Hispanic or Latino (of any race)	House- holder White alone, not Hispanic or Latino
		One race								
		White	Black or African American	American Indian and Alaska Native	Asian	Native Hawaiian and Other Pacific Islander	Some Other Race			
Pima County—Con.										
Tohono O'odnam Nation CCD—Con.										
Why CDP (part).....	5	5	0	0	0	0	0	0	0	5
Tucson CCD.....	340,928	273,776	12,176	5,783	8,672	468	31,520	8,533	88,496	223,530
Casas Adobes CDP.....	28,096	24,768	556	230	765	33	1,149	595	4,216	22,006
Catalina CDP.....	2,998	2,714	21	24	21	1	158	59	477	2,432
Catalina Foothills CDP.....	23,493	21,470	351	101	926	12	345	288	1,667	20,239
Corona de Tucson CDP.....	2,016	1,790	73	19	37	0	59	38	257	1,615
Drexel Heights CDP (part).....	4,101	2,816	78	172	29	1	897	108	2,333	1,537
Elephant Head CDP.....	233	221	0	1	1	0	9	1	44	186
Flowing Wells CDP.....	6,643	5,641	96	92	62	5	603	144	1,666	4,702
Green Valley CDP (part).....	794	782	1	1	1	0	6	3	26	763
Littleton CDP.....	255	180	4	5	3	0	57	6	144	100
Marana town (part).....	11,319	9,885	286	87	396	8	455	202	1,615	8,835
Oro Valley town.....	17,804	16,476	256	67	438	18	326	223	1,388	15,513
Picture Rocks CDP (part).....	0	0	0	0	0	0	0	0	0	0
Pimaco Two CDP.....	280	252	3	5	2	0	14	4	34	235
Rincon Valley CDP.....	1,896	1,774	29	3	24	1	38	27	184	1,633
Sahuarita town (part).....	1,954	1,820	29	14	15	4	55	17	235	1,653
South Tucson city.....	1,827	859	67	179	16	2	643	61	1,397	233
Summerhaven CDP.....	21	19	0	1	1	0	0	0	1	18
Summit CDP.....	1,498	994	13	30	3	1	414	43	1,060	400
Tanque Verde CDP.....	6,722	6,369	53	37	84	4	86	89	443	6,032
Tucson city.....	205,390	155,118	9,674	4,443	5,463	352	24,194	6,146	65,830	118,683
Tucson Estates CDP (part).....	1,829	1,739	16	15	10	0	32	17	109	1,671
Vail CDP.....	3,440	3,021	107	32	68	3	121	88	482	2,696
Willow Canyon CDP.....	1	1	0	0	0	0	0	0	0	1
Pinal County.....	125,590	101,219	4,798	4,671	1,685	173	10,220	2,824	25,261	88,379
Casa Grande CCD.....	20,755	15,643	832	697	287	28	2,662	606	5,986	12,865
Casa Grande city (part).....	17,519	13,129	792	588	273	27	2,195	515	4,885	10,902
Maricopa city (part).....	2	1	0	0	0	0	1	0	1	1
Coolidge CCD.....	5,503	4,033	353	196	47	6	753	115	1,696	3,205
Casa Grande city (part).....	25	18	0	0	0	0	6	1	11	13
Coolidge city (part).....	3,908	2,741	298	163	42	5	570	89	1,277	2,119
Eloy city (part).....	1	0	0	0	0	0	1	0	1	0
Eloy CCD.....	8,722	6,432	353	277	49	6	1,353	252	3,179	4,865
Arizona City CDP.....	3,970	3,202	142	106	17	2	406	95	938	2,753
Casa Grande city (part).....	107	85	0	7	1	0	11	3	31	69
Eloy city (part).....	2,975	1,827	165	123	16	3	724	117	1,740	947
Picacho CDP (part).....	92	57	0	1	0	0	29	5	54	34
Red Rock CDP (part).....	693	592	18	8	13	1	47	14	150	502
Florence CCD.....	6,616	5,774	225	127	45	5	341	99	1,140	5,052
Cactus Forest CDP.....	245	223	2	12	0	0	6	2	40	196
Coolidge city (part).....	39	32	2	2	0	0	3	0	7	28
Eloy city (part).....	8	4	0	0	0	0	3	1	4	4
Florence town (part).....	3,322	2,938	108	51	21	1	157	46	597	2,531
Marana town (part).....	0	0	0	0	0	0	0	0	0	0
Picacho CDP (part).....	75	47	4	4	0	0	17	3	34	36
Red Rock CDP (part).....	12	10	0	0	0	0	2	0	2	10
Gila River CCD.....	2,245	29	4	2,153	2	1	20	36	216	18
Blackwater CDP.....	316	5	0	295	0	0	5	11	47	3
Casa Blanca CDP.....	352	1	1	346	1	0	1	2	28	0
Goodyear Village CDP.....	110	4	0	103	1	0	0	2	21	1
Lower Santan Village CDP.....	98	1	1	95	0	0	0	1	6	0
Sacate Village CDP.....	40	1	0	39	0	0	0	0	9	1
Sacaton CDP.....	628	8	0	608	0	1	1	10	41	5
Sacaton Flats Village CDP.....	159	1	0	153	0	0	0	5	14	1
Santa Cruz CDP.....	13	0	0	13	0	0	0	0	1	0
Stotonic Village CDP.....	171	4	2	162	0	0	1	2	11	3
Sweet Water Village CDP.....	25	0	0	24	0	0	0	1	4	0
Upper Santan Village CDP.....	128	3	0	125	0	0	0	0	4	3
Wet Camp Village CDP.....	65	0	0	65	0	0	0	0	5	0
Maricopa-Stanfield CCD.....	17,274	12,708	1,376	529	534	41	1,541	545	3,553	11,067
Ak-Chin Village CDP.....	245	6	0	203	0	0	5	31	45	4
Maricopa city (part).....	14,357	10,838	1,336	223	512	40	985	423	2,623	9,461
Stanfield CDP.....	196	80	9	18	2	0	81	6	116	51
North Pinal CCD.....	55,273	48,528	1,613	486	686	81	2,869	1,010	7,679	44,258
Apache Junction city (part).....	15,364	14,299	170	136	90	11	443	215	1,321	13,512
Florence town (part).....	8	7	0	0	0	0	1	0	7	1
Gold Canyon CDP.....	4,888	4,718	42	17	28	4	40	39	161	4,603
Hayden town (part).....	0	0	0	0	0	0	0	0	0	0
Kearny town.....	756	652	2	8	1	1	69	23	280	460
Queen Creek town (part).....	151	138	2	0	1	0	7	3	12	133
Queen Valley CDP.....	398	375	2	3	2	0	9	7	24	362
San Tan Valley CDP.....	24,739	20,253	1,305	247	508	58	1,799	569	4,429	17,942
Superior town.....	1,103	823	2	22	8	0	207	41	695	381
Top-of-the-World CDP (part).....	120	110	1	1	0	0	5	3	14	102
San Manuel CCD.....	9,066	8,069	42	73	35	5	681	161	1,808	7,046

Table 13.

Occupied Housing Units (Households) by Race and Hispanic or Latino Origin of Householder: 2010—Con.

[For information on confidentiality protection, nonsampling error, and definitions, see Selected Appendixes at <www.census.gov/prod/cen2010/cph-1-a.pdf>]

State County County Subdivision Place	Total occupied housing units	Race of householder						Two or More Races	House- holder Hispanic or Latino (of any race)	House- holder White alone, not Hispanic or Latino
		One race								
		White	Black or African American	American Indian and Alaska Native	Asian	Native Hawaiian and Other Pacific Islander	Some Other Race			
Pinal County—Con. San Manuel CCD—Con. Campo Bonito CDP..... Dudleyville CDP..... Mammoth town..... Oracle CDP..... Saddlebrooke CDP..... San Manuel CDP..... Winkelman town (part)..... Tohono O'odnam Nation CCD..... Chuichu CDP..... Kohatk CDP..... Tat Momoli CDP..... Vaiva Vo CDP..... Santa Cruz County..... Nogales CCD..... Amado CDP..... Beyerville CDP..... Kino Springs CDP..... Nogales city..... Rio Rico CDP..... Tubac CDP..... Tumacacori-Carmen CDP..... Patagonia CCD..... Elgin CDP..... Patagonia town..... Sonoita CDP..... Yavapai County..... Ash Fork CCD..... Ash Fork CDP..... Seligman CDP..... Camp Verde-Sedona CCD..... Camp Verde town (part)..... Cornville CDP..... Cottonwood city (part)..... Lake Montezuma CDP..... Sedona city (part)..... Verde Village CDP (part)..... Village of Oak Creek (Big Park) CDP..... Congress CCD..... Black Canyon City CDP..... Congress CDP..... Cordes Lakes CDP (part)..... Peebles Valley CDP..... Peoria city (part)..... Spring Valley CDP..... Wickenburg town (part)..... Wilhoit CDP..... Yarnell CDP..... Cordes Lakes-Mayer CCD..... Camp Verde town (part)..... Cordes Lakes CDP (part)..... Dewey-Humboldt town (part)..... Mayer CDP..... Prescott Valley town (part)..... Mingus Mountain CCD..... Camp Verde town (part)..... Chino Valley town (part)..... Clarkdale town..... Cottonwood city (part)..... Dewey-Humboldt town (part)..... Jerome town..... Prescott city (part)..... Prescott Valley town (part)..... Verde Village CDP (part)..... Prescott CCD..... Bagdad CDP..... Chino Valley town (part)..... Dewey-Humboldt town (part)..... Paulden CDP..... Prescott city (part)..... Prescott Valley town (part)..... Williamson CDP..... Yuma County..... Somerton CCD..... Gadsden CDP.....	37 354 487 1,515 4,907 1,329 0 136 71 7 3 26 15,437 13,955 130 48 51 6,601 5,625 630 138 1,482 69 425 379 90,903 1,104 152 207 16,079 4,088 1,423 29 1,930 3,482 496 3,134 4,589 1,317 951 4 235 3 0 517 0 388 379 2,758 0 1,145 516 679 0 15,093 0 5 1,806 5,150 23 253 0 2,471 4,018 51,280 682 4,391 1,050 1,917 18,611 12,893 2,346 64,767 11,926 192	34 250 337 1,220 4,785 1,114 0 3 1 0 1 0 0 11,851 10,449 102 40 42 4,819 4,191 591 86 1,402 66 389 365 84,340 986 129 170 14,768 3,537 1,330 27 1,765 3,280 447 2,969 4,375 1,253 906 3 227 3 493 0 374 362 2,637 0 1,095 502 647 0 13,701 0 5 1,622 4,591 21 240 0 2,330 3,605 47,873 613 4,057 983 1,689 17,635 11,779 2,293 49,626 7,768 120	0 1 0 3 29 9 0 0 0 133 0 0 2 0 59 56 1 0 2 1 0 1 449 9 2 4 72 14 4 1 8 13 4 20 13 12 3 2 3 0 1 0							

Table 13.

Occupied Housing Units (Households) by Race and Hispanic or Latino Origin of Householder: 2010—Con.

[For information on confidentiality protection, nonsampling error, and definitions, see Selected Appendixes at <www.census.gov/prod/cen2010/cph-1-a.pdf>]

State County County Subdivision Place	Total occupied housing units	Race of householder							Two or More Races	House- holder Hispanic or Latino (of any race)	House- holder White alone, not Hispanic or Latino
		One race									
		White	Black or African American	American Indian and Alaska Native	Asian	Native Hawaiian and Other Pacific Islander	Some Other Race				
Yuma County—Con.											
Somerton CCD—Con.											
Orange Grove Mobile Manor CDP.....	165	101	0	1	0	0	57	6	162	3	
Rancho Mesa Verde CDP.....	153	101	0	0	1	0	45	6	147	6	
San Luis city.....	5,953	3,763	18	22	12	3	1,939	196	5,868	65	
Somerton city.....	3,791	2,452	30	31	17	1	1,169	91	3,572	173	
Yuma city (part).....	12	11	0	0	1	0	0	0	5	6	
Wellton CCD.....	2,803	2,302	35	23	8	1	343	91	816	1,878	
Aztec CDP.....	12	5	0	0	0	0	7	0	9	3	
Dateland CDP.....	148	116	0	0	0	0	27	5	63	83	
Tacna CDP.....	216	163	1	3	0	0	41	8	96	112	
Wellton town.....	1,220	1,033	15	9	1	1	131	30	281	897	
Wellton Hills CDP.....	87	74	0	1	0	0	8	4	21	64	
Yuma city (part).....	0	0	0	0	0	0	0	0	0	0	
Yuma CCD.....	50,038	39,556	1,130	686	638	81	6,558	1,389	18,341	29,006	
Avenue B and C CDP.....	1,451	1,017	20	27	4	5	341	37	896	505	
Buckshot CDP.....	66	64	0	1	0	0	1	0	15	51	
Donovan Estates CDP.....	374	203	1	1	1	2	140	26	338	26	
Drysdale CDP.....	74	43	0	1	0	0	30	0	65	8	
El Prado Estates CDP.....	157	123	2	2	2	0	26	2	117	36	
Fortuna Foothills CDP.....	12,006	11,049	132	94	77	9	458	187	1,413	10,201	
Martinez Lake CDP.....	313	288	7	0	9	0	4	5	30	264	
Padre Ranchitos CDP.....	42	23	0	1	2	0	12	4	29	10	
Wall Lane CDP.....	103	56	0	0	2	0	44	1	80	22	
Yuma city (part).....	30,702	22,994	909	475	513	62	4,777	972	13,313	15,375	

Table 14.

Occupied Housing Units (Households) by Race and Hispanic or Latino Origin of Householder: 2010

[For information on confidentiality protection, nonsampling error, and definitions, see Selected Appendixes at <www.census.gov/prod/cen2010/cph-1-a.pdf>]

State County Place	Total occupied housing units	Race of householder							Two or More Races	House- holder Hispanic or Latino (of any race)	House- holder White alone, not Hispanic or Latino
		One race									
		White	Black or African American	American Indian and Alaska Native	Asian	Native Hawaiian and Other Pacific Islander	Some Other Race				
Arizona.....	2,380,990	1,892,326	92,994	82,898	57,594	3,443	200,098	51,637	500,823	1,627,259	
COUNTY											
Apache County.....	22,771	6,781	59	15,288	73	11	303	256	1,088	6,185	
Cochise County.....	50,865	42,377	1,899	518	831	142	3,704	1,394	12,574	34,288	
Coconino County.....	46,711	33,100	526	9,614	533	47	1,998	893	4,894	30,632	
Gila County.....	22,000	18,660	64	1,928	85	13	935	315	3,088	16,690	
Graham County.....	11,120	8,689	103	1,185	44	11	877	211	2,786	6,946	
Greenlee County.....	3,188	2,560	30	63	16	1	448	70	1,345	1,725	
La Paz County.....	9,198	7,310	58	847	38	1	737	207	1,317	6,904	
Maricopa County.....	1,411,583	1,118,522	69,836	22,887	43,063	2,245	124,652	30,378	288,443	974,773	
Mohave County.....	82,539	74,965	640	1,461	684	113	3,253	1,423	8,200	70,684	
Navajo County.....	35,658	20,951	270	12,644	177	19	1,129	468	2,961	19,439	
Pima County.....	388,660	311,375	12,980	9,584	9,046	507	35,676	9,492	99,911	254,886	
Pinal County.....	125,590	101,219	4,798	4,671	1,685	173	10,220	2,824	25,261	88,379	
Santa Cruz County.....	15,437	11,851	59	119	91	4	2,997	316	11,347	3,863	
Yavapai County.....	90,903	84,340	449	1,185	544	67	2,750	1,568	7,729	79,999	
Yuma County.....	64,767	49,626	1,223	904	684	89	10,419	1,822	29,879	31,866	
PLACE											
Aguila CDP, Maricopa County.....	234	170	2	4	0	0	54	4	148	80	
Ajo CDP, Pima County.....	1,512	1,246	10	98	13	1	99	45	469	934	
Ak Chin CDP, Pima County.....	9	0	0	9	0	0	0	0	1	0	
Ak-Chin Village CDP, Pinal County.....	245	6	0	203	0	0	5	31	45	4	
Alamo Lake CDP, La Paz County.....	16	16	0	0	0	0	0	0	0	16	
Ali Chuk CDP, Pima County.....	43	0	0	43	0	0	0	0	4	0	
Ali Chukson CDP, Pima County.....	38	0	0	37	0	0	0	1	0	0	
Ali Molina CDP, Pima County.....	24	0	0	24	0	0	0	0	0	0	
Alpine CDP, Apache County.....	81	79	0	0	0	0	2	0	5	76	
Amado CDP, Santa Cruz County.....	130	102	1	3	0	0	21	3	50	77	
Anegam CDP, Pima County.....	38	0	0	38	0	0	0	0	1	0	
Antares CDP, Mohave County.....	66	55	0	3	2	0	2	4	6	53	
Anthem CDP, Maricopa County.....	7,451	6,851	146	41	170	9	115	119	479	6,529	
Apache Junction city.....	15,574	14,499	173	138	92	11	445	216	1,327	13,708	
Maricopa County (part).....	210	200	3	2	2	0	2	1	6	196	
Pinal County (part).....	15,364	14,299	170	136	90	11	443	215	1,321	13,512	
Arivaca CDP, Pima County.....	356	331	3	3	2	0	9	8	51	295	
Arivaca Junction CDP, Pima County.....	337	259	0	5	0	0	65	8	196	134	
Arizona City CDP, Pinal County.....	3,970	3,202	142	106	17	2	406	95	938	2,753	
Arizona Village CDP, Mohave County.....	339	191	0	110	1	1	23	13	52	182	
Arlington CDP, Maricopa County.....	73	56	0	1	0	0	12	4	14	56	
Ash Fork CDP, Yavapai County.....	152	129	2	1	0	0	11	9	46	100	
Avenue B and C CDP, Yuma County.....	1,451	1,017	20	27	4	5	341	37	896	505	
Avondale city, Maricopa County.....	23,386	14,859	2,287	361	742	74	4,378	685	9,555	10,252	
Avra Valley CDP, Pima County.....	2,177	1,918	31	44	7	3	131	43	344	1,738	
Aztec CDP, Yuma County.....	12	5	0	0	0	0	7	0	9	3	
Bagdad CDP, Yavapai County.....	682	613	4	10	2	0	37	16	132	532	
Bear Flat CDP, Gila County.....	9	9	0	0	0	0	0	0	0	9	
Beaver Dam CDP, Mohave County.....	814	717	3	9	1	0	76	8	132	670	
Beaver Valley CDP, Gila County.....	101	100	0	0	0	0	1	0	3	98	
Benson city, Cochise County.....	2,369	2,153	23	24	9	3	106	51	393	1,903	
Beyerville CDP, Santa Cruz County.....	48	40	0	1	0	0	7	0	40	8	
Bisbee city, Cochise County.....	2,620	2,334	25	29	8	5	142	77	654	1,872	
Bitter Springs CDP, Coconino County.....	113	0	0	111	0	0	0	2	0	0	
Black Canyon City CDP, Yavapai County.....	1,317	1,253	2	12	6	0	17	27	55	1,225	
Blackwater CDP, Pinal County.....	316	5	0	295	0	0	5	11	47	3	
Bluewater CDP, La Paz County.....	343	283	2	23	2	0	23	10	30	280	
Bouse CDP, La Paz County.....	547	520	0	7	2	0	6	12	11	514	
Bowie CDP, Cochise County.....	201	173	1	2	1	0	19	5	74	123	
Brenda CDP, La Paz County.....	387	378	0	3	1	0	4	1	9	373	
Bryce CDP, Graham County.....	55	50	0	1	0	0	3	1	7	46	
Buckeye town, Maricopa County.....	14,424	10,688	941	156	244	25	1,997	373	4,168	8,804	
Buckshot CDP, Yuma County.....	66	64	0	1	0	0	1	0	15	51	
Bullhead City city, Mohave County.....	16,761	14,587	208	179	199	22	1,233	333	2,730	13,270	
Burnside CDP, Apache County.....	160	19	0	139	0	0	1	1	6	17	
Bylas CDP, Graham County.....	445	2	0	440	0	0	0	3	4	2	
Cactus Flats CDP, Graham County.....	516	448	5	11	1	0	44	7	116	383	
Cactus Forest CDP, Pinal County.....	245	223	2	12	0	0	6	2	40	196	

Table 14.

Occupied Housing Units (Households) by Race and Hispanic or Latino Origin of Householder: 2010—Con.

[For information on confidentiality protection, nonsampling error, and definitions, see Selected Appendixes at <www.census.gov/prod/cen2010/cph-1-a.pdf>]

State County Place	Total occupied housing units	Race of householder							Two or More Races	House- holder Hispanic or Latino (of any race)	House- holder White alone, not Hispanic or Latino
		One race									
		White	Black or African American	American Indian and Alaska Native	Asian	Native Hawaiian and Other Pacific Islander	Some Other Race				
PLACE—Con.											
Cameron CDP, Coconino County.....	249	9	0	237	0	0	3	0	5	8	
Campo Bonito CDP, Pinal County.....	37	34	0	0	0	0	3	0	5	32	
Camp Verde town, Yavapai County.....	4,088	3,537	14	235	13	1	168	120	380	3,372	
Cane Beds CDP, Mohave County.....	142	133	2	2	1	0	2	2	4	132	
Canyon Day CDP, Gila County.....	298	1	0	296	0	0	0	1	2	1	
Carefree town, Maricopa County.....	1,654	1,607	8	3	20	0	6	10	31	1,583	
Carriazo CDP, Gila County.....	34	1	0	33	0	0	0	0	0	1	
Casa Blanca CDP, Pinal County.....	352	1	1	346	1	0	1	2	28	0	
Casa Grande city, Pinal County.....	17,651	13,232	792	595	274	27	2,212	519	4,927	10,984	
Casas Adobes CDP, Pima County.....	28,096	24,768	556	230	765	33	1,149	595	4,216	22,006	
Catalina CDP, Pima County.....	2,998	2,714	21	24	21	1	158	59	477	2,432	
Catalina Foothills CDP, Pima County.....	23,493	21,470	351	101	926	12	345	288	1,667	20,239	
Cave Creek town, Maricopa County.....	2,150	2,047	9	10	19	2	40	23	101	1,987	
Cedar Creek CDP, Gila County.....	78	4	0	74	0	0	0	0	1	3	
Centennial Park CDP, Mohave County.....	207	200	0	0	0	1	3	3	10	196	
Central CDP, Graham County.....	189	176	1	1	2	0	5	4	21	164	
Central Heights-Midland City CDP, Gila County.....	1,037	904	6	13	4	0	86	24	236	771	
Chandler city, Maricopa County.....	86,924	68,149	4,240	1,082	6,135	127	5,314	1,877	13,985	60,505	
Charco CDP, Pima County.....	17	0	0	17	0	0	0	0	1	0	
Chiawuli Tak CDP, Pima County.....	19	0	0	19	0	0	0	0	0	0	
Chilchinbito CDP, Navajo County.....	135	3	0	132	0	0	0	0	0	3	
Chinle CDP, Apache County.....	1,267	157	9	1,081	7	0	3	10	29	147	
Chino Valley town, Yavapai County.....	4,396	4,062	16	32	19	1	182	84	415	3,867	
Chloride CDP, Mohave County.....	164	154	0	2	0	4	1	3	6	148	
Christopher Creek CDP, Gila County.....	91	89	0	0	1	0	0	1	5	84	
Chuichu CDP, Pinal County.....	71	1	0	70	0	0	0	0	3	1	
Cibecue CDP, Navajo County.....	419	9	0	398	11	0	1	0	7	9	
Cibola CDP, La Paz County.....	122	110	0	0	0	0	9	3	21	99	
Cienega Springs CDP, La Paz County.....	913	847	7	18	4	0	22	15	65	815	
Citrus Park CDP, Maricopa County.....	1,277	1,166	22	9	11	1	52	16	152	1,077	
Clacks Canyon CDP, Mohave County.....	69	66	0	0	1	0	2	0	2	66	
Clarkdale town, Yavapai County.....	1,806	1,622	10	85	6	2	52	29	177	1,511	
Claypool CDP, Gila County.....	616	531	5	7	1	0	64	8	224	376	
Clay Springs CDP, Navajo County.....	124	117	0	2	0	0	4	1	6	115	
Clifton town, Greenlee County.....	1,185	884	9	29	10	0	224	29	667	471	
Colorado City town, Mohave County.....	575	571	1	1	0	0	2	0	3	570	
Comobabi CDP, Pima County.....	3	0	0	3	0	0	0	0	0	0	
Concho CDP, Apache County.....	20	13	0	2	0	0	3	2	8	9	
Congress CDP, Yavapai County.....	951	906	3	9	1	1	14	17	56	869	
Coolidge city, Pinal County.....	3,947	2,773	300	165	42	5	573	89	1,284	2,147	
Copper Hill CDP, Gila County.....	47	46	0	0	0	0	1	0	5	42	
Cordes Lakes CDP, Yavapai County.....	1,149	1,098	4	12	1	0	20	14	59	1,065	
Cornfields CDP, Apache County.....	59	1	0	57	0	0	0	1	0	1	
Cornville CDP, Yavapai County.....	1,423	1,330	4	14	2	1	43	29	110	1,267	
Corona de Tucson CDP, Pima County.....	2,016	1,790	73	19	37	0	59	38	257	1,615	
Cottonwood CDP, Apache County.....	60	1	0	59	0	0	0	0	0	1	
Cottonwood city, Yavapai County.....	5,179	4,618	35	70	39	4	319	94	720	4,269	
Cowlic CDP, Pima County.....	30	0	0	30	0	0	0	0	0	0	
Crozier CDP, Mohave County.....	8	7	0	0	0	0	1	0	1	7	
Crystal Beach CDP, Mohave County.....	131	125	0	0	0	0	3	3	9	120	
Cutter CDP, Gila County.....	20	2	0	18	0	0	0	0	2	1	
Dateland CDP, Yuma County.....	148	116	0	0	0	0	27	5	63	83	
Deer Creek CDP, Gila County.....	105	103	0	1	0	0	1	0	1	103	
Del Muerto CDP, Apache County.....	88	0	0	88	0	0	0	0	0	0	
Dennehotso CDP, Apache County.....	190	0	0	190	0	0	0	0	2	0	
Desert Hills CDP, Mohave County.....	1,084	1,016	6	9	4	1	35	13	84	971	
Dewey-Humboldt town, Yavapai County.....	1,589	1,506	4	14	1	0	39	25	104	1,444	
Dilkon CDP, Navajo County.....	292	3	0	287	0	0	0	2	2	2	
Dolan Springs CDP, Mohave County.....	1,007	931	9	12	2	0	29	24	81	889	
Doney Park CDP, Coconino County.....	1,764	1,468	10	189	8	2	47	40	151	1,382	
Donovan Estates CDP, Yuma County.....	374	203	1	1	1	2	140	26	338	26	
Douglas city, Cochise County.....	4,986	3,654	39	45	25	3	1,081	139	4,250	665	
Dragoon CDP, Cochise County.....	97	94	0	0	0	0	0	3	7	87	
Drexel Heights CDP, Pima County.....	8,824	5,695	227	389	63	4	2,154	292	5,351	2,886	
Dripping Springs CDP, Gila County.....	93	68	1	0	0	0	20	4	38	53	
Drysdale CDP, Yuma County.....	74	43	0	1	0	0	30	0	65	8	
Dudleyville CDP, Pinal County.....	354	250	1	8	0	0	88	7	195	149	
Duncan town, Greenlee County.....	289	244	3	3	0	0	33	6	82	197	
Eagar town, Apache County.....	1,734	1,567	13	47	1	1	78	27	256	1,403	
East Fork CDP, Navajo County.....	149	0	0	149	0	0	0	0	4	0	

Table 14.

Occupied Housing Units (Households) by Race and Hispanic or Latino Origin of Householder: 2010—Con.

[For information on confidentiality protection, nonsampling error, and definitions, see Selected Appendixes at <www.census.gov/prod/cen2010/cph-1-a.pdf>]

State County Place	Total occupied housing units	Race of householder							Two or More Races	House- holder Hispanic or Latino (of any race)	House- holder White alone, not Hispanic or Latino
		One race									
		White	Black or African American	American Indian and Alaska Native	Asian	Native Hawaiian and Other Pacific Islander	Some Other Race				
PLACE—Con.											
East Globe CDP, Gila County.....	55	4	0	48	1	0	1	1	8	3	
East Verde Estates CDP, Gila County.....	84	81	0	1	0	0	2	0	1	81	
Ehrenberg CDP, La Paz County.....	645	544	8	6	4	0	68	15	129	486	
El Capitan CDP, Gila County.....	18	17	0	0	0	0	1	0	3	15	
Elephant Head CDP, Pima County.....	233	221	0	1	1	0	9	1	44	186	
Elfrida CDP, Cochise County.....	176	139	0	6	1	0	25	5	73	98	
Elgin CDP, Santa Cruz County.....	69	66	1	0	1	0	1	0	6	61	
El Mirage city, Maricopa County.....	9,416	6,345	657	118	153	17	1,864	262	3,514	4,889	
Eloy city, Pinal County.....	2,984	1,831	165	123	16	3	728	118	1,745	951	
El Prado Estates CDP, Yuma County.....	157	123	2	2	2	0	26	2	117	36	
First Mesa CDP, Navajo County.....	438	9	0	427	1	0	1	0	2	9	
Flagstaff city, Coconino County.....	22,836	18,147	395	1,996	362	31	1,368	537	3,284	16,499	
Florence town, Pinal County.....	3,330	2,945	108	51	21	1	158	46	604	2,532	
Flowing Springs CDP, Gila County.....	19	19	0	0	0	0	0	0	0	19	
Flowing Wells CDP, Pima County.....	6,643	5,641	96	92	62	5	603	144	1,666	4,702	
Fort Apache CDP, Navajo County.....	46	6	0	39	0	0	1	0	6	6	
Fort Defiance CDP, Apache County.....	1,060	55	1	964	21	1	1	17	13	54	
Fort Mohave CDP, Mohave County.....	5,790	5,319	54	62	55	8	205	87	613	4,949	
Fort Thomas CDP, Graham County.....	154	135	0	8	0	1	4	6	10	132	
Fortuna Foothills CDP, Yuma County.....	12,006	11,049	132	94	77	9	458	187	1,413	10,201	
Fort Valley CDP, Coconino County.....	283	274	0	2	1	1	3	2	13	265	
Fountain Hills town, Maricopa County.....	10,339	9,900	90	54	145	7	68	75	268	9,714	
Franklin CDP, Greenlee County.....	41	38	0	1	0	0	0	2	6	33	
Fredonia town, Coconino County.....	488	451	1	25	2	0	5	4	17	443	
Freedom Acres CDP, Gila County.....	40	40	0	0	0	0	0	0	0	40	
Gadsden CDP, Yuma County.....	192	120	1	0	0	0	66	5	183	8	
Ganado CDP, Apache County.....	372	43	2	316	5	0	0	6	5	40	
Geronimo Estates CDP, Gila County.....	25	24	0	0	0	0	0	1	0	24	
Gila Bend town, Maricopa County.....	664	396	14	37	5	0	194	18	367	238	
Gila Crossing CDP, Maricopa County.....	137	2	1	123	0	0	1	10	9	1	
Gilbert town, Maricopa County.....	69,372	58,822	2,386	479	3,556	121	2,610	1,398	8,035	53,958	
Gisela CDP, Gila County.....	243	234	0	3	0	0	6	0	13	227	
Glendale city, Maricopa County.....	79,114	58,509	4,972	1,126	2,733	122	9,612	2,040	20,740	48,785	
Globe city, Gila County.....	2,908	2,456	14	97	26	2	250	63	884	1,873	
Gold Canyon CDP, Pinal County.....	4,888	4,718	42	17	28	4	40	39	161	4,603	
Golden Shores CDP, Mohave County.....	1,011	973	2	11	4	1	13	7	54	933	
Golden Valley CDP, Mohave County.....	3,605	3,368	21	45	16	7	80	68	264	3,211	
Goodyear city, Maricopa County.....	21,491	16,869	1,378	147	813	33	1,798	453	4,226	14,711	
Goodyear Village CDP, Pinal County.....	110	4	0	103	1	0	0	2	21	1	
Grand Canyon Village CDP, Coconino County.....	761	606	8	117	7	1	16	6	48	582	
Grand Canyon West CDP, Mohave County..	2	2	0	0	0	0	0	0	0	2	
Greasewood CDP, Navajo County.....	142	6	1	134	0	0	0	1	0	6	
Green Valley CDP, Pima County.....	12,741	12,452	50	37	55	6	80	61	458	12,097	
Greer CDP, Apache County.....	20	19	0	0	0	0	1	0	3	17	
Guadalupe town, Maricopa County.....	1,292	301	22	586	0	1	328	54	825	43	
Gu Oidak CDP, Pima County.....	67	0	0	67	0	0	0	0	0	0	
Hackberry CDP, Mohave County.....	31	31	0	0	0	0	0	0	0	31	
Haigler Creek CDP, Gila County.....	14	14	0	0	0	0	0	0	0	14	
Haivana Nakya CDP, Pima County.....	26	0	0	26	0	0	0	0	0	0	
Hard Rock CDP, Navajo County.....	28	0	0	26	0	0	0	2	2	0	
Hayden town.....	236	160	0	1	0	0	73	2	196	39	
Gila County (part).....	236	160	0	1	0	0	73	2	196	39	
Pinal County (part).....	0	0	0	0	0	0	0	0	0	0	
Heber-Overgaard CDP, Navajo County.....	1,236	1,161	4	13	3	2	35	18	101	1,101	
Holbrook city, Navajo County.....	1,636	1,047	46	331	18	2	150	42	349	885	
Hondah CDP, Navajo County.....	211	13	0	188	0	0	1	9	11	9	
Hotevilla-Bacavi CDP, Navajo County.....	294	7	0	286	0	0	1	0	3	7	
Houck CDP, Apache County.....	335	5	0	326	1	0	0	3	3	5	
Huachuca City town, Cochise County.....	782	630	47	12	18	4	43	28	104	578	
Hunter Creek CDP, Gila County.....	21	21	0	0	0	0	0	0	1	20	
Icehouse Canyon CDP, Gila County.....	246	220	0	9	1	0	11	5	50	185	
Indian Wells CDP, Navajo County.....	61	2	0	59	0	0	0	0	0	2	
Jakes Corner CDP, Gila County.....	53	52	0	0	0	0	0	1	2	50	
Jeddito CDP, Navajo County.....	88	13	2	68	2	0	0	3	1	12	
Jerome town, Yavapai County.....	253	240	0	1	0	0	4	8	13	233	
Joseph City CDP, Navajo County.....	430	368	1	44	0	0	11	6	28	355	
Kachina Village CDP, Coconino County.....	1,039	952	6	34	5	1	21	20	100	886	
Kaibab CDP, Mohave County.....	44	6	0	38	0	0	0	0	3	6	
Kaibito CDP, Coconino County.....	351	1	0	349	0	0	0	1	3	1	

Table 14.

Occupied Housing Units (Households) by Race and Hispanic or Latino Origin of Householder: 2010—Con.

[For information on confidentiality protection, nonsampling error, and definitions, see Selected Appendixes at <www.census.gov/prod/cen2010/cph-1-a.pdf>]

State County Place	Total occupied housing units	Race of householder							Two or More Races	House- holder Hispanic or Latino (of any race)	House- holder White alone, not Hispanic or Latino
		One race									
		White	Black or African American	American Indian and Alaska Native	Asian	Native Hawaiian and Other Pacific Islander	Some Other Race				
PLACE—Con.											
Kaka CDP, Maricopa County.....	37	0	0	37	0	0	0	0	1	0	
Katherine CDP, Mohave County.....	57	57	0	0	0	0	0	0	2	55	
Kayenta CDP, Navajo County.....	1,375	123	8	1,224	2	0	7	11	17	121	
Keams Canyon CDP, Navajo County.....	104	14	1	88	0	0	0	1	1	14	
Kearny town, Pinal County.....	756	652	2	8	1	1	69	23	280	460	
Kingman city, Mohave County.....	11,217	10,215	101	155	157	24	346	219	1,021	9,625	
Kino Springs CDP, Santa Cruz County.....	51	42	2	0	0	0	4	3	25	24	
Klagetoh CDP, Apache County.....	60	0	0	59	1	0	0	0	0	0	
Kohatk CDP, Pinal County.....	7	0	0	7	0	0	0	0	0	0	
Kohls Ranch CDP, Gila County.....	23	23	0	0	0	0	0	0	0	23	
Komatke CDP, Maricopa County.....	207	1	0	197	0	0	1	8	23	1	
Ko Vaya CDP, Pima County.....	15	1	0	13	0	0	1	0	2	0	
Kykotsmobi Village CDP, Navajo County.....	252	16	0	231	1	0	0	4	4	15	
Lake Havasu City city, Mohave County.....	23,168	21,663	129	197	164	23	659	333	1,780	20,704	
Lake Montezuma CDP, Yavapai County.....	1,930	1,765	8	42	8	1	62	44	174	1,671	
Lake of the Woods CDP, Navajo County.....	1,607	1,459	5	29	8	0	84	22	226	1,328	
La Paz Valley CDP, La Paz County.....	370	352	1	5	0	0	6	6	13	346	
Lazy Y U CDP, Mohave County.....	169	162	2	0	2	1	0	2	1	161	
LeChee CDP, Coconino County.....	332	2	0	324	0	0	0	6	5	2	
Leupp CDP, Coconino County.....	232	3	0	226	0	0	0	3	2	2	
Linden CDP, Navajo County.....	1,001	948	3	13	6	2	15	14	49	919	
Litchfield Park city, Maricopa County.....	2,263	1,966	76	17	69	1	92	42	229	1,843	
Littlefield CDP, Mohave County.....	109	88	0	2	1	0	15	3	28	78	
Littleton CDP, Pima County.....	255	180	4	5	3	0	57	6	144	100	
Lower Santan Village CDP, Pinal County.....	98	1	1	95	0	0	0	1	6	0	
Low Mountain CDP, Navajo County.....	189	1	0	188	0	0	0	0	1	1	
Lukachukai CDP, Apache County.....	479	2	0	475	0	0	0	2	6	2	
Lupton CDP, Apache County.....	6	0	0	4	0	0	0	2	0	0	
McConnico CDP, Mohave County.....	36	33	0	1	0	0	1	1	2	32	
McNary CDP.....	124	8	0	108	0	0	4	4	17	6	
Apache County (part).....	122	8	0	106	0	0	4	4	17	6	
Navajo County (part).....	2	0	0	2	0	0	0	0	0	0	
McNeal CDP, Cochise County.....	93	92	0	0	0	0	0	1	7	86	
Maish Vaya CDP, Pima County.....	41	0	0	39	0	0	1	1	1	0	
Mammoth town, Pinal County.....	487	337	0	5	0	0	125	20	309	166	
Many Farms CDP, Apache County.....	395	33	3	352	1	1	1	4	3	33	
Marana town.....	13,073	11,312	344	137	421	13	598	248	2,014	10,031	
Pima County (part).....	13,073	11,312	344	137	421	13	598	248	2,014	10,031	
Pinal County (part).....	0	0	0	0	0	0	0	0	0	0	
Maricopa city, Pinal County.....	14,359	10,839	1,336	223	512	40	986	423	2,624	9,462	
Maricopa Colony CDP, Maricopa County.....	183	0	0	179	0	0	3	1	11	0	
Martinez Lake CDP, Yuma County.....	313	288	7	0	9	0	4	5	30	264	
Mayer CDP, Yavapai County.....	679	647	2	8	0	0	6	16	33	624	
Mead Ranch CDP, Gila County.....	19	19	0	0	0	0	0	0	1	18	
Meadview CDP, Mohave County.....	656	622	4	7	4	1	7	11	17	613	
Mesa city, Maricopa County.....	165,374	136,417	6,036	3,215	2,834	442	13,041	3,389	30,266	121,399	
Mesa del Caballo CDP, Gila County.....	314	298	0	2	0	0	7	7	22	285	
Mescal CDP, Cochise County.....	767	733	3	3	2	1	9	16	58	692	
Mesquite Creek CDP, Mohave County.....	196	176	0	8	0	0	9	3	14	172	
Miami town, Gila County.....	749	581	0	13	3	0	135	17	393	332	
Miracle Valley CDP, Cochise County.....	232	177	7	4	1	1	39	3	59	161	
Moccasin CDP, Mohave County.....	30	30	0	0	0	0	0	0	0	30	
Moenkopi CDP, Coconino County.....	253	4	0	249	0	0	0	0	1	4	
Mohave Valley CDP, Mohave County.....	965	839	6	24	4	2	62	28	136	779	
Mojave Ranch Estates CDP, Mohave County.....	18	3	0	10	0	0	4	1	6	3	
Morenci CDP, Greenlee County.....	562	414	15	15	5	1	96	16	250	277	
Morristown CDP, Maricopa County.....	102	97	0	1	0	0	2	2	6	94	
Mountaineire CDP, Coconino County.....	486	452	2	9	2	0	9	12	27	436	
Munds Park CDP, Coconino County.....	310	287	1	2	1	0	13	6	25	276	
Naco CDP, Cochise County.....	284	197	2	3	0	0	74	8	205	75	
Nazlini CDP, Apache County.....	112	0	0	106	0	0	0	6	1	0	
Nelson CDP, Pima County.....	89	72	1	1	1	0	14	0	19	67	
New Kingman-Butler CDP, Mohave County..	4,991	4,630	28	68	30	7	132	96	405	4,392	
New River CDP, Maricopa County.....	5,616	5,374	28	28	42	4	70	70	232	5,227	
Nogales city, Santa Cruz County.....	6,601	4,819	22	48	46	1	1,492	173	6,113	403	
Nolic CDP, Pima County.....	13	1	0	12	0	0	0	0	0	1	
North Fork CDP, Navajo County.....	364	41	1	314	5	0	1	2	8	38	
Nutrisio CDP, Apache County.....	13	12	0	0	0	0	1	0	1	12	

Table 14.

Occupied Housing Units (Households) by Race and Hispanic or Latino Origin of Householder: 2010—Con.

[For information on confidentiality protection, nonsampling error, and definitions, see Selected Appendixes at <www.census.gov/prod/cen2010/cph-1-a.pdf>]

State County Place	Total occupied housing units	Race of householder							Two or More Races	House- holder Hispanic or Latino (of any race)	House- holder White alone, not Hispanic or Latino
		One race									
		White	Black or African American	American Indian and Alaska Native	Asian	Native Hawaiian and Other Pacific Islander	Some Other Race				
PLACE—Con.											
Oak Springs CDP, Apache County.....	14	0	0	14	0	0	0	0	0	0	0
Oatman CDP, Mohave County.....	74	70	1	0	1	0	1	1	3	68	
Oljato-Monument Valley CDP, Navajo County.....	35	0	0	34	0	0	0	1	2	0	
Oracle CDP, Pinal County.....	1,515	1,220	3	24	2	4	216	46	453	1,010	
Orange Grove Mobile Manor CDP, Yuma County.....	165	101	0	1	0	0	57	6	162	3	
Oro Valley town, Pima County.....	17,804	16,476	256	67	438	18	326	223	1,388	15,513	
Oxbow Estates CDP, Gila County.....	108	106	0	0	0	0	1	1	6	102	
Padre Ranchitos CDP, Yuma County.....	42	23	0	1	2	0	12	4	29	10	
Page city, Coconino County.....	2,518	1,746	11	630	27	1	44	59	121	1,685	
Palominas CDP, Cochise County.....	98	94	0	2	0	0	0	2	12	84	
Paradise Valley town, Maricopa County.....	4,860	4,598	29	4	158	3	17	51	123	4,501	
Parker town, La Paz County.....	973	485	21	192	11	0	218	46	314	438	
Parker Strip CDP, La Paz County.....	377	360	0	2	3	0	5	7	20	346	
Parks CDP, Coconino County.....	534	503	1	9	0	1	11	9	33	483	
Patagonia town, Santa Cruz County.....	425	389	0	7	0	0	25	4	136	283	
Paulden CDP, Yavapai County.....	1,917	1,689	8	30	5	1	141	43	305	1,544	
Payson town, Gila County.....	6,860	6,509	22	96	31	6	120	76	429	6,231	
Peach Springs CDP, Mohave County.....	298	6	2	287	0	0	0	3	4	4	
Peeples Valley CDP, Yavapai County.....	235	227	1	1	0	0	4	2	14	218	
Peoria city.....	57,457	49,648	1,869	405	1,515	64	2,982	974	7,601	45,487	
Maricopa County (part).....	57,454	49,645	1,869	405	1,515	64	2,982	974	7,601	45,484	
Yavapai County (part).....	3	3	0	0	0	0	0	0	0	3	
Peridot CDP.....	333	2	1	326	0	0	2	2	5	1	
Gila County (part).....	101	0	1	98	0	0	1	1	2	0	
Graham County (part).....	232	2	0	228	0	0	1	1	3	1	
Phoenix city, Maricopa County.....	514,806	375,256	34,596	9,534	15,249	747	66,532	12,892	148,242	303,525	
Picacho CDP, Pinal County.....	167	104	4	5	0	0	46	8	88	70	
Picture Rocks CDP, Pima County.....	3,689	3,402	24	54	8	0	133	68	409	3,148	
Pima town, Graham County.....	749	672	2	5	1	1	55	13	130	605	
Pimaco Two CDP, Pima County.....	280	252	3	5	2	0	14	4	34	235	
Pinal CDP, Gila County.....	172	145	0	10	3	0	8	6	45	112	
Pine CDP, Gila County.....	994	969	2	6	3	1	4	9	24	949	
Pinedale CDP, Navajo County.....	186	182	0	0	0	0	1	3	8	176	
Pine Lake CDP, Mohave County.....	70	67	0	1	0	0	0	2	3	64	
Pinetop Country Club CDP, Navajo County..	805	766	2	13	6	1	11	6	43	737	
Pinetop-Lakeside town, Navajo County.....	1,707	1,582	7	42	9	0	54	13	172	1,466	
Pinion Pines CDP, Mohave County.....	80	78	0	0	0	0	1	1	2	78	
Pinon CDP, Navajo County.....	256	40	3	204	6	0	1	2	4	40	
Pirtleville CDP, Cochise County.....	532	341	5	5	1	0	166	14	496	27	
Pisinemo CDP, Pima County.....	80	1	0	79	0	0	0	0	3	1	
Poston CDP, La Paz County.....	81	8	1	33	0	0	31	8	46	3	
Prescott city, Yavapai County.....	18,611	17,635	91	166	140	20	280	279	1,055	16,981	
Prescott Valley town, Yavapai County.....	15,364	14,109	116	143	130	21	590	255	1,698	13,110	
Quartzsite town, La Paz County.....	2,027	1,919	8	34	6	0	30	30	76	1,882	
Queen Creek town.....	7,720	6,636	281	47	204	12	384	156	1,030	6,076	
Maricopa County (part).....	7,569	6,498	279	47	203	12	377	153	1,018	5,943	
Pinal County (part).....	151	138	2	0	1	0	7	3	12	133	
Queen Valley CDP, Pinal County.....	398	375	2	3	2	0	9	7	24	362	
Rainbow City CDP, Navajo County.....	223	2	0	220	0	0	0	1	3	1	
Rancho Mesa Verde CDP, Yuma County.....	153	101	0	0	1	0	45	6	147	6	
Red Mesa CDP, Apache County.....	151	23	2	121	4	0	1	0	5	22	
Red Rock CDP (Apache County), Apache County.....	51	2	0	49	0	0	0	0	0	2	
Red Rock CDP (Pinal County), Pinal County	705	602	18	8	13	1	49	14	152	512	
Rillito CDP, Pima County.....	37	14	14	1	0	0	5	3	12	8	
Rincon Valley CDP, Pima County.....	1,896	1,774	29	3	24	1	38	27	184	1,633	
Rio Rico CDP, Santa Cruz County.....	5,625	4,191	27	41	33	3	1,217	113	4,225	1,310	
Rio Verde CDP, Maricopa County.....	1,001	992	3	0	3	0	0	3	4	990	
Rock House CDP, Gila County.....	29	27	0	1	0	0	0	1	3	24	
Rock Point CDP, Apache County.....	166	5	0	156	3	0	0	2	0	5	
Roosevelt CDP, Gila County.....	11	10	0	0	1	0	0	0	0	10	
Rough Rock CDP, Apache County.....	120	6	0	113	1	0	0	0	1	5	
Round Rock CDP, Apache County.....	211	0	0	210	0	0	0	1	0	0	
Round Valley CDP, Gila County.....	195	187	0	1	0	0	2	5	6	184	
Rye CDP, Gila County.....	41	38	0	0	0	0	1	2	3	37	
Sacate Village CDP, Pinal County.....	40	1	0	39	0	0	0	0	9	1	

Table 14.

Occupied Housing Units (Households) by Race and Hispanic or Latino Origin of Householder: 2010—Con.

[For information on confidentiality protection, nonsampling error, and definitions, see Selected Appendixes at <www.census.gov/prod/cen2010/cph-1-a.pdf>]

State County Place	Total occupied housing units	Race of householder							Two or More Races	House- holder Hispanic or Latino (of any race)	House- holder White alone, not Hispanic or Latino
		One race									
		White	Black or African American	American Indian and Alaska Native	Asian	Native Hawaiian and Other Pacific Islander	Some Other Race				
PLACE—Con.											
Sacaton CDP, Pinal County.....	628	8	0	608	0	1	1	10	41	5	
Sacaton Flats Village CDP, Pinal County....	159	1	0	153	0	0	0	5	14	1	
Saddlebrooke CDP, Pinal County.....	4,907	4,785	29	9	28	1	29	26	148	4,672	
Safford city, Graham County.....	3,385	2,840	48	47	29	3	326	92	1,240	1,987	
Sahuarita town, Pima County.....	9,020	7,643	289	95	148	10	630	205	2,180	6,253	
St. David CDP, Cochise County.....	685	650	1	3	2	1	13	15	55	611	
St. Johns city, Apache County.....	1,168	995	2	53	4	1	82	31	247	856	
St. Johns CDP, Maricopa County.....	127	2	1	121	0	0	1	2	3	2	
St. Michaels CDP, Apache County.....	425	37	0	380	0	1	1	6	8	33	
Salome CDP, La Paz County.....	743	688	4	2	1	1	36	11	67	658	
San Carlos CDP, Gila County.....	923	35	0	884	0	0	0	4	15	32	
Sanders CDP, Apache County.....	200	68	1	121	1	0	2	7	5	67	
San Jose CDP, Graham County.....	172	129	0	2	0	0	39	2	119	52	
San Luis city, Yuma County.....	5,953	3,763	18	22	12	3	1,939	196	5,868	65	
San Manuel CDP, Pinal County.....	1,329	1,114	9	21	5	0	142	38	513	772	
San Miguel CDP, Pima County.....	55	0	0	54	0	0	0	1	1	0	
San Simon CDP, Cochise County.....	80	69	0	0	1	1	6	3	20	57	
Santa Cruz CDP, Pinal County.....	13	0	0	13	0	0	0	0	1	0	
San Tan Valley CDP, Pinal County.....	24,739	20,253	1,305	247	508	58	1,799	569	4,429	17,942	
Santa Rosa CDP, Pima County.....	163	6	1	154	0	1	0	1	1	6	
Sawmill CDP, Apache County.....	196	2	1	191	0	0	0	2	1	2	
Scenic CDP, Mohave County.....	618	487	0	4	1	0	118	8	161	448	
Scottsdale city, Maricopa County.....	101,273	93,166	1,680	613	2,683	75	1,654	1,402	6,013	89,234	
Seba Dalkai CDP, Navajo County.....	48	3	0	45	0	0	0	0	1	2	
Second Mesa CDP, Navajo County.....	247	7	0	237	2	0	0	1	3	5	
Sedona city.....	4,973	4,678	21	22	63	4	132	53	374	4,450	
Coconino County (part).....	1,491	1,398	8	4	27	1	32	21	96	1,335	
Yavapai County (part).....	3,482	3,280	13	18	36	3	100	32	278	3,115	
Sehili CDP, Apache County.....	41	0	0	41	0	0	0	0	0	0	
Seligman CDP, Yavapai County.....	207	170	4	11	1	0	15	6	34	158	
Sells CDP, Pima County.....	616	22	0	576	8	0	3	7	30	21	
Seven Mile CDP, Navajo County.....	166	0	1	165	0	0	0	0	3	0	
Shongopovi CDP, Navajo County.....	204	0	0	203	0	0	0	1	0	0	
Shonto CDP, Navajo County.....	175	18	3	152	0	0	2	0	6	18	
Show Low city, Navajo County.....	4,368	4,007	20	113	30	3	132	63	390	3,782	
Sierra Vista city, Cochise County.....	17,059	13,433	1,483	164	608	91	704	576	2,470	11,903	
Sierra Vista Southeast CDP, Cochise County.....	5,936	5,360	98	58	73	13	211	123	724	4,888	
Six Shooter Canyon CDP, Gila County.....	398	355	5	11	0	0	18	9	66	309	
Snowflake town, Navajo County.....	1,739	1,519	1	85	1	1	102	30	185	1,454	
So-Hi CDP, Mohave County.....	207	194	0	0	2	0	10	1	20	184	
Solomon CDP, Graham County.....	147	127	0	0	1	0	18	1	113	33	
Somerton city, Yuma County.....	3,791	2,452	30	31	17	1	1,169	91	3,572	173	
Sonoita CDP, Santa Cruz County.....	379	365	1	3	2	0	7	1	39	333	
South Komelik CDP, Pima County.....	37	0	0	36	0	0	0	1	1	0	
South Tucson city, Pima County.....	1,827	859	67	179	16	2	643	61	1,397	233	
Springerville town, Apache County.....	775	672	2	29	3	1	48	20	179	559	
Spring Valley CDP, Yavapai County.....	517	493	3	5	0	0	4	12	25	474	
Stanfield CDP, Pinal County.....	196	80	9	18	2	0	81	6	116	51	
Star Valley town, Gila County.....	1,063	1,003	0	11	4	1	25	19	70	968	
Steamboat CDP, Apache County.....	74	1	0	72	0	0	0	1	0	1	
Stotonic Village CDP, Pinal County.....	171	4	2	162	0	0	1	2	11	3	
Strawberry CDP, Gila County.....	489	476	0	6	1	0	0	6	10	469	
Summerhaven CDP, Pima County.....	21	19	0	1	1	0	0	0	1	18	
Summit CDP, Pima County.....	1,498	994	13	30	3	1	414	43	1,060	400	
Sun City CDP, Maricopa County.....	23,167	22,474	318	44	108	4	96	123	520	22,064	
Sun City West CDP, Maricopa County.....	14,873	14,564	122	25	67	7	18	70	155	14,441	
Sunizona CDP, Cochise County.....	134	119	2	4	0	0	4	5	13	114	
Sun Lakes CDP, Maricopa County.....	8,218	8,004	107	14	45	2	15	31	127	7,897	
Sun Valley CDP, Navajo County.....	88	59	1	11	0	0	8	9	19	51	
Sunwest CDP, La Paz County.....	7	6	0	0	0	0	0	1	2	5	
Supai CDP, Coconino County.....	43	1	0	42	0	0	0	0	1	0	
Superior town, Pinal County.....	1,103	823	2	22	8	0	207	41	695	381	
Surprise city, Maricopa County.....	43,272	37,140	2,064	239	896	72	2,075	786	5,306	34,329	
Sweet Water Village CDP, Pinal County.....	25	0	0	24	0	0	0	1	4	0	
Swift Trail Junction CDP, Graham County....	588	519	2	11	0	0	40	16	122	453	
Tacna CDP, Yuma County.....	216	163	1	3	0	0	41	8	96	112	
Tanque Verde CDP, Pima County.....	6,722	6,369	53	37	84	4	86	89	443	6,032	
Tat Momoli CDP, Pinal County.....	3	1	0	2	0	0	0	0	0	1	
Taylor town, Navajo County.....	1,294	1,150	0	55	1	1	70	17	132	1,096	

Table 14.

Occupied Housing Units (Households) by Race and Hispanic or Latino Origin of Householder: 2010—Con.

[For information on confidentiality protection, nonsampling error, and definitions, see Selected Appendixes at <www.census.gov/prod/cen2010/cph-1-a.pdf>]

State County Place	Total occupied housing units	Race of householder							Two or More Races	House- holder Hispanic or Latino (of any race)	House- holder White alone, not Hispanic or Latino
		One race									
		White	Black or African American	American Indian and Alaska Native	Asian	Native Hawaiian and Other Pacific Islander	Some Other Race				
PLACE—Con.											
Teec Nos Pos CDP, Apache County.....	211	5	0	204	0	0	0	2	2	5	
Tees Toh CDP, Navajo County.....	118	0	0	118	0	0	0	0	0	0	
Tempe city, Maricopa County.....	66,000	50,900	3,735	1,602	3,545	200	4,173	1,845	10,413	45,564	
Thatcher town, Graham County.....	1,606	1,410	18	25	7	4	113	29	319	1,222	
Theba CDP, Maricopa County.....	43	10	1	0	0	0	32	0	40	3	
Three Points CDP, Pima County.....	2,033	1,613	16	65	6	4	272	57	576	1,351	
Tolani Lake CDP, Coconino County.....	72	2	0	70	0	0	0	0	1	2	
Tolleson city, Maricopa County.....	1,959	1,056	151	34	17	5	629	67	1,449	318	
Tombstone city, Cochise County.....	663	631	2	3	2	1	5	19	89	555	
Tonalea CDP, Coconino County.....	122	0	0	121	0	0	0	1	1	0	
Tonopah CDP, Maricopa County.....	29	26	0	1	1	0	1	0	4	24	
Tonto Basin CDP, Gila County.....	759	746	4	4	0	0	0	5	21	726	
Tonto Village CDP, Gila County.....	98	94	0	1	0	0	3	0	3	94	
Topawa CDP, Pima County.....	95	0	0	95	0	0	0	0	3	0	
Topock CDP, Mohave County.....	8	8	0	0	0	0	0	0	0	8	
Top-of-the-World CDP.....	120	110	1	1	0	0	5	3	14	102	
Gila County (part).....	0	0	0	0	0	0	0	0	0	0	
Pinal County (part).....	120	110	1	1	0	0	5	3	14	102	
Toyey CDP, Apache County.....	6	0	0	6	0	0	0	0	0	0	
Truxton CDP, Mohave County.....	51	40	0	10	0	0	0	1	2	39	
Tsalle CDP, Apache County.....	287	29	0	255	0	0	0	3	3	28	
Tubac CDP, Santa Cruz County.....	630	591	2	5	5	0	21	6	84	531	
Tuba City CDP, Coconino County.....	2,249	200	13	1,980	30	1	8	17	50	178	
Tucson city, Pima County.....	205,390	155,118	9,674	4,443	5,463	352	24,194	6,146	65,830	118,683	
Tucson Estates CDP, Pima County.....	5,154	4,446	63	85	37	4	421	98	1,093	3,858	
Tumacacori-Carmen CDP, Santa Cruz County.....	138	86	1	2	0	0	48	1	80	56	
Turkey Creek CDP, Navajo County.....	71	0	0	71	0	0	0	0	2	0	
Tusayan CDP, Coconino County.....	231	136	2	14	15	1	58	5	70	125	
Upper Santan Village CDP, Pinal County.....	128	3	0	125	0	0	0	0	4	3	
Utting CDP, La Paz County.....	64	60	0	0	0	0	1	3	1	60	
Vail CDP, Pima County.....	3,440	3,021	107	32	68	3	121	88	482	2,696	
Vaiva Vo CDP, Pinal County.....	26	0	0	26	0	0	0	0	0	0	
Valencia West CDP, Pima County.....	2,893	1,917	104	105	40	5	638	84	1,587	1,076	
Valentine CDP, Mohave County.....	13	1	0	12	0	0	0	0	1	0	
Valle CDP, Coconino County.....	338	254	3	23	1	0	49	8	62	240	
Valle Vista CDP, Mohave County.....	759	723	1	16	3	1	7	8	31	702	
Ventana CDP, Pima County.....	15	0	0	15	0	0	0	0	1	0	
Verde Village CDP, Yavapai County.....	4,514	4,052	23	56	17	0	269	97	640	3,716	
Vernon CDP, Apache County.....	45	44	0	0	0	0	1	0	2	43	
Vicksburg CDP, La Paz County.....	285	250	2	1	0	0	29	3	47	232	
Village of Oak Creek (Big Park) CDP, Yavapai County.....	3,134	2,969	20	13	42	0	53	37	186	2,851	
Wagon Wheel CDP, Navajo County.....	680	631	1	8	2	0	30	8	70	596	
Wahak Hotrontk CDP, Pima County.....	33	1	0	32	0	0	0	0	2	1	
Wall Lane CDP, Yuma County.....	103	56	0	0	2	0	44	1	80	22	
Walnut Creek CDP, Mohave County.....	229	221	0	2	0	0	4	2	11	214	
Washington Park CDP, Gila County.....	39	39	0	0	0	0	0	0	0	39	
Wellton town, Yuma County.....	1,220	1,033	15	9	1	1	131	30	281	897	
Wellton Hills CDP, Yuma County.....	87	74	0	1	0	0	8	4	21	64	
Wenden CDP, La Paz County.....	281	200	1	9	2	0	63	6	117	151	
Wet Camp Village CDP, Pinal County.....	65	0	0	65	0	0	0	0	5	0	
Wheatfields CDP, Gila County.....	354	326	0	6	1	0	15	6	47	295	
Whetstone CDP, Cochise County.....	1,055	940	25	11	14	3	32	30	121	863	
Whispering Pines CDP, Gila County.....	63	62	0	0	1	0	0	0	2	60	
Whitecone CDP, Navajo County.....	225	1	0	222	1	0	1	0	2	1	
White Hills CDP, Mohave County.....	162	147	3	4	0	1	2	5	10	143	
White Mountain Lake CDP, Navajo County..	922	865	6	10	4	0	25	12	91	806	
Whiteriver CDP, Navajo County.....	1,007	18	1	967	7	0	2	12	17	14	
Why CDP, Pima County.....	96	89	0	1	0	0	3	3	9	84	
Wickenburg town.....	2,909	2,749	7	20	12	0	93	28	217	2,634	
Maricopa County (part).....	2,909	2,749	7	20	12	0	93	28	217	2,634	
Yavapai County (part).....	0	0	0	0	0	0	0	0	0	0	
Wide Ruins CDP, Apache County.....	18	4	0	14	0	0	0	0	1	4	
Wikieup CDP, Mohave County.....	64	60	1	0	0	0	2	1	5	57	
Wilhoit CDP, Yavapai County.....	388	374	1	0	0	0	6	7	27	355	
Willcox city, Cochise County.....	1,421	1,044	15	15	9	3	311	24	592	789	
Williams city, Coconino County.....	1,168	941	24	20	9	2	138	34	302	799	
Williamson CDP, Yavapai County.....	2,346	2,293	4	9	6	2	10	22	63	2,244	

Table 14.

Occupied Housing Units (Households) by Race and Hispanic or Latino Origin of Householder: 2010—Con.

[For information on confidentiality protection, nonsampling error, and definitions, see Selected Appendixes at <www.census.gov/prod/cen2010/cph-1-a.pdf>]

State County Place	Total occupied housing units	Race of householder							Two or More Races	House- holder Hispanic or Latino (of any race)	House- holder White alone, not Hispanic or Latino
		One race									
		White	Black or African American	American Indian and Alaska Native	Asian	Native Hawaiian and Other Pacific Islander	Some Other Race				
PLACE—Con.											
Willow Canyon CDP, Pima County.....	1	1	0	0	0	0	0	0	0	0	1
Willow Valley CDP, Mohave County.....	508	462	0	19	2	3	14	8	39	439	
Window Rock CDP, Apache County.....	827	31	0	778	7	1	4	6	10	29	
Winkelman town.....	136	92	0	3	1	0	37	3	103	30	
Gila County (part).....	136	92	0	3	1	0	37	3	103	30	
Pinal County (part).....	0	0	0	0	0	0	0	0	0	0	
Winslow city, Navajo County.....	2,914	1,719	129	649	32	3	293	89	740	1,342	
Winslow West CDP.....	135	70	2	53	0	0	6	4	15	64	
Coconino County (part).....	26	1	0	25	0	0	0	0	0	1	
Navajo County (part).....	109	69	2	28	0	0	6	4	15	63	
Wintersburg CDP, Maricopa County.....	89	76	1	1	0	1	10	0	15	71	
Wittmann CDP, Maricopa County.....	237	205	1	3	1	1	24	2	69	161	
Woodruff CDP, Navajo County.....	65	64	0	0	0	0	0	1	2	63	
Yarnell CDP, Yavapai County.....	379	362	1	4	1	0	4	7	19	348	
York CDP, Greenlee County.....	219	206	0	4	0	0	5	4	64	153	
Young CDP, Gila County.....	320	303	0	10	1	0	1	5	7	298	
Youngtown town, Maricopa County.....	2,470	1,987	101	25	58	1	236	62	546	1,735	
Yucca CDP, Mohave County.....	62	58	1	3	0	0	0	0	6	52	
Yuma city, Yuma County.....	30,714	23,005	909	475	514	62	4,777	972	13,318	15,381	

Table 15.

Land Area and Population Density: 2010

[For information on confidentiality protection, nonsampling error, and definitions, see Selected Appendixes at <www.census.gov/prod/cen2010/cph-1-a.pdf>]

State County County Subdivision Place	Land area in square miles	Total population		State County County Subdivision Place	Land area in square miles	Total population	
		Number	Average per square mile			Number	Average per square mile
Arizona	113,594.08	6,392,017	56.3	Cochise County—Con. Sierra Vista CCD—Con.			
Apache County.....	11,197.52	71,518	6.4	Tombstone city.....	4.31	1,380	319.9
Chinle CCD.....	2,092.69	20,896	10.0	Whetstone CDP.....	11.90	2,617	219.8
Chinle CDP.....	16.03	4,518	281.9	Willcox CCD.....	678.22	10,469	15.4
Cottonwood CDP.....	0.14	226	1,578.4	Willcox city.....	6.15	3,757	611.0
Del Muerto CDP.....	0.99	329	332.2				
Lukachukai CDP.....	21.98	1,701	77.4	Coconino County.....	18,618.89	134,421	7.2
Many Farms CDP.....	8.15	1,348	165.3	Flagstaff CCD.....	4,740.34	89,754	18.9
Nazlini CDP.....	7.45	489	65.6	Doney Park CDP.....	14.96	5,395	360.7
Rough Rock CDP.....	12.79	414	32.4	Flagstaff city.....	63.87	65,870	1,031.3
Round Rock CDP.....	14.25	789	55.4	Fort Valley CDP.....	7.64	779	101.9
Sehili CDP.....	0.65	135	207.1	Kachina Village CDP.....	1.22	2,622	2,144.4
Tsalle CDP.....	5.95	1,205	202.5	Mountaineer CDP.....	10.20	1,119	109.8
Dennehotso CCD.....	588.71	1,578	2.7	Munds Park CDP.....	22.25	631	28.4
Dennehotso CDP.....	9.95	746	75.0	Parks CDP (part).....	2.26	0	0.0
Eagar-Springville CCD.....	991.87	8,802	8.9	Sedona city (part).....	6.25	2,842	454.9
Alpine CDP.....	0.60	145	241.3	Winslow West CDP (part).....	0.08	79	1,010.5
Eagar town.....	11.23	4,885	434.9	Havasupai CCD.....	275.83	465	1.7
Greer CDP.....	0.53	41	77.7	Supai CDP.....	1.73	208	120.2
Nutrisio CDP.....	0.31	26	84.6	Hopi CCD.....	772.29	85	0.1
Springville town (part).....	5.92	1,433	241.9	Hualapai CCD.....	904.41	6	0.0
Vernon CDP.....	0.57	122	215.6	Kaibab Plateau CCD.....	2,791.28	2,037	0.7
Fort Apache CCD.....	778.87	555	0.7	Fredonia town.....	7.32	1,314	179.4
McNary CDP (part).....	3.73	525	140.8	Tuba City CCD.....	5,181.44	31,639	6.1
Fort Defiance CCD.....	2,443.21	23,325	9.5	Bitter Springs CDP.....	8.02	452	56.3
Burnside CDP.....	9.28	537	57.9	Cameron CDP.....	18.72	885	47.3
Cornfields CDP.....	0.39	255	659.3	Kaibito CDP.....	15.90	1,522	95.7
Fort Defiance CDP.....	6.10	3,624	594.2	LeChee CDP.....	16.60	1,443	86.9
Ganado CDP.....	9.15	1,210	132.3	Leupp CDP.....	13.55	951	70.2
Houck CDP.....	42.46	1,024	24.1	Moenkopi CDP.....	1.50	964	641.3
Klagetoh CDP.....	0.33	242	722.8	Page city.....	16.63	7,247	435.9
Lupton CDP.....	0.35	25	71.8	Tolani Lake CDP.....	0.43	280	655.1
Oak Springs CDP.....	0.19	63	338.9	Tonalea CDP.....	9.93	549	55.3
St. Michaels CDP.....	3.82	1,443	377.9	Tuba City CDP.....	8.97	8,611	959.5
Sawmill CDP.....	5.77	748	129.7	Williams CCD.....	3,953.29	10,435	2.6
Steamboat CDP.....	2.39	284	118.6	Grand Canyon Village CDP.....	13.40	2,004	149.5
Toyey CDP.....	0.32	13	40.0	Parks CDP (part).....	170.08	1,188	7.0
Wide Ruins CDP.....	0.39	176	449.8	Tusayan CDP.....	8.91	558	62.6
Window Rock CDP.....	5.28	2,712	513.9	Valle CDP.....	243.89	832	3.4
Puerco CCD.....	1,617.62	2,499	1.5	Williams city.....	43.45	3,023	69.6
Sanders CDP.....	2.39	630	263.1				
St. Johns CCD.....	1,530.07	8,235	5.4	Gila County.....	4,757.93	53,597	11.3
Concho CDP.....	0.45	38	85.3	Fort Apache CCD.....	823.96	1,678	2.0
St. Johns city.....	25.91	3,480	134.3	Canyon Day CDP.....	5.02	1,209	240.7
Springville town (part).....	5.60	528	94.2	Carrizo CDP.....	9.03	127	14.1
Sweetwater CCD.....	1,154.48	5,628	4.9	Cedar Creek CDP.....	17.04	318	18.7
Red Mesa CDP.....	12.84	480	37.4	Globe-Miami CCD.....	688.35	18,134	26.3
Red Rock CDP.....	1.17	169	145.0	Central Heights-Midland City CDP.....	1.94	2,534	1,303.1
Rock Point CDP.....	14.16	642	45.3	Claypool CDP.....	1.17	1,538	1,308.9
Teec Nos Pos CDP.....	14.29	730	51.1	Copper Hill CDP.....	7.35	108	14.7
				Globe city.....	18.18	7,532	414.2
Cochise County.....	6,165.69	131,346	21.3	Icehouse Canyon CDP.....	4.90	677	138.1
Benson CCD.....	921.14	12,520	13.6	Miami town.....	0.88	1,837	2,085.8
Benson city.....	41.41	5,105	123.3	Pinal CDP.....	0.44	439	1,001.5
Dragoon CDP.....	1.75	209	119.4	Roosevelt CDP.....	3.08	28	9.1
Mescal CDP.....	4.86	1,812	372.8	Six Shooter Canyon CDP.....	2.92	1,019	349.4
St. David CDP.....	5.33	1,699	319.0	Top-of-the-World CDP (part).....	0.95	0	0.0
Bisbee CCD.....	622.82	29,838	47.9	Wheatfields CDP.....	8.06	785	97.4
Bisbee city.....	5.16	5,575	1,080.3	Payson CCD.....	797.33	23,807	29.9
Miracle Valley CDP.....	0.55	644	1,177.0	Bear Flat CDP.....	0.21	18	85.4
Naco CDP.....	3.30	1,046	316.8	Beaver Valley CDP.....	1.50	231	153.7
Palominas CDP.....	1.93	212	110.0	Christopher Creek CDP.....	3.03	156	51.4
Sierra Vista city (part).....	4.12	4,300	1,043.4	East Verde Estates CDP.....	2.50	170	67.9
Sierra Vista Southeast CDP (part).....	110.36	14,735	133.5	Flowing Springs CDP.....	1.71	42	24.6
Bowie CCD.....	1,322.71	1,971	1.5	Freedom Acres CDP.....	1.75	84	47.9
Bowie CDP.....	1.70	449	264.7	Geronomo Estates CDP.....	1.32	60	45.4
San Simon CDP.....	0.70	165	235.8	Hunter Creek CDP.....	2.20	48	21.8
Sunizona CDP (part).....	6.25	267	42.7	Kohls Ranch CDP.....	1.17	46	39.3
Douglas CCD.....	257.09	19,772	76.9	Mead Ranch CDP.....	0.60	38	63.6
Douglas city (part).....	9.61	15,204	1,581.4	Mesa del Caballo CDP.....	0.32	765	2,428.5
Pirtleville CDP.....	1.87	1,744	930.8	Oxbow Estates CDP.....	0.49	217	442.0
Elfrida CCD.....	1,652.43	5,651	3.4	Payson town.....	19.47	15,301	786.0
Douglas city (part).....	0.37	2,174	5,919.7	Pine CDP.....	32.41	1,963	60.6
Elfrida CDP.....	3.83	459	119.7	Round Valley CDP.....	4.79	487	101.8
McNeal CDP.....	3.75	238	63.5	Rye CDP.....	0.51	77	151.3
Sunizona CDP (part).....	2.23	14	6.3	Star Valley town.....	36.12	2,310	64.0
Sierra Vista CCD.....	711.28	51,125	71.9	Strawberry CDP.....	9.46	961	101.6
Huachuca City town.....	2.81	1,853	659.2	Tonto Village CDP.....	0.33	256	765.7
Sierra Vista city (part).....	148.15	39,588	267.2	Washington Park CDP.....	2.62	70	26.7
Sierra Vista Southeast CDP (part).....	0.53	62	116.1	Whispering Pines CDP.....	0.43	148	344.8

Table 15.

Land Area and Population Density: 2010—Con.

[For information on confidentiality protection, nonsampling error, and definitions, see Selected Appendixes at <www.census.gov/prod/cen2010/cph-1-a.pdf>]

State County County Subdivision Place	Land area in square miles	Total population		State County County Subdivision Place	Land area in square miles	Total population	
		Number	Average per square mile			Number	Average per square mile
Gila County—Con.				Maricopa County—Con.			
San Carlos CCD.....	1,008.77	5,288	5.2	Chandler CCD—Con.			
Cutter CDP.....	0.83	74	89.6	Phoenix city (part).....	0.02	0	0.0
East Globe CDP.....	3.45	226	65.6	Queen Creek town (part).....	23.77	25,912	1,090.3
Peridot CDP (part).....	2.95	377	127.9	Sun Lakes CDP.....	5.32	13,975	2,628.8
San Carlos CDP.....	8.58	4,038	470.8	Tempe city (part).....	2.99	7,922	2,646.8
Tonto Basin CCD.....	1,292.24	3,350	2.6	Deer Valley CCD.....	408.65	258,464	632.5
Deer Creek CDP.....	1.74	216	123.9	Anthem CDP.....	7.98	21,700	2,717.8
Gisela CDP.....	2.86	570	199.2	Carefree town (part).....	8.19	2,910	355.1
Haigler Creek CDP.....	1.61	19	11.8	Cave Creek town.....	37.91	5,015	132.3
Jakes Corner CDP.....	1.42	76	53.5	Glendale city (part).....	14.04	45,767	3,260.6
Rock House CDP.....	0.61	50	82.2	New River CDP.....	55.75	14,952	268.2
Tonto Basin CDP.....	31.32	1,424	45.5	Peoria city (part).....	55.20	58,215	1,054.6
Young CDP.....	47.79	666	13.9	Phoenix city (part).....	143.49	92,613	645.4
Winkelman CCD.....	147.27	1,340	9.1	Scottsdale city (part).....	7.98	7,099	889.6
Dripping Springs CDP.....	6.70	235	35.1	Surprise city (part).....	0.01	0	0.0
El Capitan CDP.....	6.08	37	6.1	Gila Bend CCD.....	3,000.21	22,116	7.4
Hayden town (part).....	1.25	662	530.1	Avondale city (part).....	22.73	13	0.6
Winkelman town (part).....	0.29	353	1,220.9	Buckeye town (part).....	138.85	5,107	36.8
Graham County.....	4,622.60	37,220	8.1	Gila Bend town (part).....	54.77	1,922	35.1
Bonita-Klondyke CCD.....	1,191.42	3,153	2.6	Goodyear city (part).....	145.21	9,226	63.5
Swift Trail Junction CDP (part).....	0.85	1,687	1,984.7	Kaka CDP.....	0.26	141	545.0
Pima CCD.....	521.81	4,294	8.2	Theba CDP.....	0.62	158	254.2
Bryce CDP.....	0.84	175	208.0	Phoenix CCD.....	1,086.39	2,972,357	2,736.0
Central CDP (part).....	0.43	49	113.1	Apache Junction city (part).....	0.06	294	5,112.0
Fort Thomas CDP.....	8.67	374	43.1	Avondale city (part).....	22.87	76,225	3,332.7
Pima town.....	5.88	2,387	405.7	Buckeye town (part).....	0.01	9	604.1
Safford CCD.....	1,224.06	24,993	20.4	Chandler city (part).....	5.20	24,827	4,773.7
Cactus Flats CDP.....	6.14	1,518	247.1	Citrus Park CDP.....	5.79	4,028	695.1
Central CDP (part).....	1.45	596	410.0	El Mirage city.....	10.03	31,797	3,170.7
Safford city.....	8.56	9,566	1,117.4	Fountain Hills town.....	20.33	22,489	1,106.2
San Jose CDP.....	4.19	506	120.6	Gilbert town (part).....	25.35	94,498	3,727.8
Solomon CDP.....	0.21	426	2,045.6	Glendale city (part).....	45.94	180,954	3,939.0
Swift Trail Junction CDP (part).....	2.82	1,248	442.9	Goodyear city (part).....	46.26	56,049	1,211.5
Thatcher town.....	6.71	4,865	724.6	Guadalupe town.....	0.81	5,523	6,833.0
San Carlos CCD.....	1,685.31	4,780	2.8	Litchfield Park city.....	3.31	5,476	1,653.7
Bylas CDP.....	4.38	1,962	447.5	Mesa city (part).....	118.95	437,126	3,675.0
Peridot CDP (part).....	2.21	973	440.5	Paradise Valley town.....	15.43	12,820	830.9
Greenlee County.....	1,843.13	8,437	4.6	Peoria city (part).....	21.62	88,046	4,071.9
Clifton CCD.....	1,400.92	5,849	4.2	Phoenix city (part).....	373.19	1,353,019	3,625.5
Clifton town.....	14.60	3,311	226.7	Rio Verde CDP (part).....	0.71	0	0.0
Morenci CDP.....	0.96	1,489	1,549.2	Scottsdale city (part).....	156.64	207,215	1,322.9
Duncan CCD.....	442.21	2,588	5.9	Sun City CDP.....	14.36	37,499	2,610.5
Duncan town.....	2.16	696	323.0	Surprise city (part).....	29.18	84,927	2,910.5
Franklin CDP.....	1.00	92	91.8	Tempe city (part).....	36.94	153,797	4,163.8
York CDP.....	1.87	557	298.3	Tolleson city.....	5.75	6,545	1,139.2
La Paz County.....	4,499.63	20,489	4.6	Youngtown town.....	1.53	6,156	4,016.1
Parker CCD.....	4,499.63	20,489	4.6	St. Johns CCD.....	150.15	2,994	19.9
Alamo Lake CDP.....	43.94	25	0.6	Gila Crossing CDP.....	0.87	621	714.5
Bluewater CDP.....	2.08	725	349.0	Komatke CDP.....	2.24	821	366.5
Bouse CDP.....	136.22	996	7.3	Maricopa Colony CDP.....	5.57	709	127.3
Brenda CDP.....	6.91	676	97.8	St. Johns CDP.....	2.28	476	208.7
Cibola CDP.....	19.52	250	12.8	Salt River CCD.....	120.43	7,264	60.3
Cienega Springs CDP.....	3.54	1,798	507.6	Mesa city (part).....	0.93	0	0.0
Ehrenberg CDP.....	11.92	1,470	123.3	Tonto National Forest CCD.....	1,066.69	9,713	9.1
La Paz Valley CDP.....	29.33	699	23.8	Carefree town (part).....	0.61	453	747.9
Parker town.....	21.98	3,083	140.3	Rio Verde CDP (part).....	4.33	1,811	418.3
Parker Strip CDP.....	3.12	662	212.0	Scottsdale city (part).....	19.30	3,071	159.1
Poston CDP.....	1.36	285	209.1	Wickenburg CCD.....	1,392.93	93,175	66.9
Quartzsite town.....	36.72	3,677	100.1	Aguila CDP.....	1.57	798	508.1
Salome CDP.....	33.33	1,530	45.9	Buckeye town (part).....	70.68	2,338	33.1
Sunwest CDP.....	24.25	15	0.6	Morristown CDP.....	0.81	227	281.5
Utting CDP.....	26.47	126	4.8	Peoria city (part).....	77.66	7,797	100.4
Vicksburg CDP.....	142.91	597	4.2	Sun City West CDP.....	10.93	24,535	2,245.1
Wenden CDP.....	14.95	728	48.7	Surprise city (part).....	76.01	32,586	428.7
Maricopa County.....	9,200.14	3,817,117	414.9	Wickenburg town (part).....	18.59	6,363	342.2
Buckeye CCD.....	1,802.23	62,196	34.5	Wittmann CDP.....	0.95	763	803.8
Arlington CDP.....	2.34	194	82.8	Mohave County.....	13,311.08	200,186	15.0
Buckeye town (part).....	165.71	43,422	262.0	Bullhead City CCD.....	742.41	65,938	88.8
Gila Bend town (part).....	0.60	0	0.0	Arizona Village CDP.....	1.59	946	594.9
Surprise city (part).....	0.54	4	7.3	Bullhead City city (part).....	57.26	39,537	690.5
Tonopah CDP.....	1.37	60	43.9	Fort Mohave CDP.....	16.70	14,364	860.4
Wintersburg CDP.....	0.50	136	274.5	Golden Shores CDP.....	8.14	2,047	251.6
Chandler CCD.....	172.45	388,838	2,254.8	Golden Valley CDP (part).....	3.09	290	94.0
Chandler city (part).....	59.21	211,296	3,568.5	Mesquite Creek CDP.....	1.01	416	410.2
Gilbert town (part).....	42.61	113,955	2,674.2	Mohave Valley CDP.....	14.02	2,616	186.5
Mesa city (part).....	16.58	1,915	115.5	Mojave Ranch Estates CDP.....	0.75	52	69.5
				Oatman CDP.....	0.19	135	703.0
				Topock CDP (part).....	0.17	6	35.8
				Walnut Creek CDP.....	1.53	562	366.2

Table 15.

Land Area and Population Density: 2010—Con.

[For information on confidentiality protection, nonsampling error, and definitions, see Selected Appendixes at <www.census.gov/prod/cen2010/cph-1-a.pdf>]

State County County Subdivision Place	Land area in square miles	Total population		State County County Subdivision Place	Land area in square miles	Total population	
		Number	Average per square mile			Number	Average per square mile
Mohave County—Con.				Navajo County—Con.			
Bullhead City CCD—Con.				Pinon CCD—Con.			
Willow Valley CDP.....	4.94	1,062	215.2	Pinon CDP.....	6.48	904	139.5
Kingman CCD.....	4,614.96	66,268	14.4	Snowflake CCD.....	1,558.78	46,905	30.1
Antares CDP.....	0.65	126	194.8	Clay Springs CDP.....	2.85	401	140.9
Bullhead City city (part).....	2.12	3	1.4	Heber-Overgaard CDP.....	6.86	2,822	411.2
Chloride CDP.....	1.51	271	179.8	Lake of the Woods CDP.....	3.97	4,094	1,032.4
Clacks Canyon CDP.....	3.32	173	52.1	Linden CDP.....	30.48	2,597	85.2
Crozier CDP.....	1.05	14	13.3	Pinedale CDP.....	9.68	487	50.3
Dolan Springs CDP.....	58.12	2,033	35.0	Pinetop Country Club CDP.....	6.75	1,794	265.7
Golden Valley CDP (part).....	75.66	8,080	106.8	Pinetop-Lakeside town.....	11.29	4,282	379.1
Grand Canyon West CDP.....	17.19	2	0.1	Show Low city.....	40.94	10,660	260.4
Hackberry CDP.....	17.59	68	3.9	Snowflake town.....	33.52	5,590	166.8
Katherine CDP.....	3.78	103	27.2	Taylor town.....	32.65	4,112	125.9
Kingman city.....	34.82	28,068	806.1	Wagon Wheel CDP.....	2.90	1,652	570.5
Lazy Y U CDP.....	15.71	428	27.2	White Mountain Lake CDP.....	23.95	2,205	92.1
McConico CDP.....	6.56	70	10.7	Woodruff CDP (part).....	1.63	82	50.2
Meadview CDP.....	31.04	1,224	39.4	Winslow-Holbrook CCD.....	1,766.53	18,068	10.2
New Kingman-Butler CDP.....	4.97	12,134	2,441.8	Holbrook city.....	17.34	5,053	291.3
Peach Springs CDP.....	7.91	1,090	137.7	Joseph City CDP.....	7.40	1,386	187.3
Pine Lake CDP.....	1.69	138	81.8	Sun Valley CDP.....	31.56	316	10.0
Pinon Pines CDP.....	1.50	186	123.8	Winslow city.....	12.30	9,655	785.1
So-Hi CDP.....	0.88	477	544.7	Winslow West CDP (part).....	17.78	359	20.2
Truxton CDP.....	3.77	134	35.5	Woodruff CDP (part).....	4.13	109	26.4
Valentine CDP.....	1.59	38	23.8				
Valle Vista CDP.....	11.99	1,659	138.4	Pima County.....	9,187.04	980,263	106.7
White Hills CDP.....	51.92	323	6.2	Ajo CCD.....	1,535.11	3,523	2.3
Lake Havasu City CCD.....	2,893.66	57,129	19.7	Ajo CDP.....	33.33	3,304	99.1
Crystal Beach CDP.....	0.34	279	824.6	Why CDP (part).....	4.89	159	32.5
Desert Hills CDP.....	4.31	2,245	521.0	Arivaca CCD.....	1,318.87	81,534	61.8
Lake Havasu City city.....	44.43	52,527	1,182.1	Arivaca CDP.....	27.78	695	25.0
Topock CDP (part).....	0.09	4	43.3	Arivaca Junction CDP.....	2.92	1,090	372.9
Wikieup CDP.....	4.44	133	30.0	Drexel Heights CDP (part).....	9.04	15,837	1,751.4
Yucca CDP.....	2.24	126	56.3	Green Valley CDP (part).....	28.58	20,031	700.9
North Mohave CCD.....	5,060.06	10,851	2.1	Sahuarita town (part).....	16.38	20,920	1,277.4
Beaver Dam CDP.....	8.41	1,962	233.2	Three Points CDP (part).....	37.11	4,849	130.7
Cane Beds CDP.....	8.29	448	54.1	Valencia West CDP.....	10.44	9,355	896.3
Centennial Park CDP.....	2.17	1,264	582.8	Marana CCD.....	620.71	34,429	55.5
Colorado City town.....	10.33	4,821	466.5	Avra Valley CDP.....	22.19	6,050	272.7
Kaibab CDP.....	6.45	124	19.2	Marana town (part).....	37.08	5,773	155.7
Littlefield CDP.....	11.96	308	25.7	Nelson CDP.....	0.44	259	588.3
Moccasin CDP.....	0.77	89	116.2	Picture Rocks CDP (part).....	70.79	9,563	135.1
Scenic CDP.....	16.41	1,643	100.1	Rillito CDP.....	0.07	97	1,372.4
				Three Points CDP (part).....	9.30	732	78.7
Navajo County.....	9,950.42	107,449	10.8	Tucson Estates CDP (part).....	11.37	8,940	786.3
Fort Apache CCD.....	1,022.38	11,176	10.9	Tohono O'odnam Nation CCD.....	3,774.82	7,174	1.9
Cibecue CDP.....	5.97	1,713	286.9	Ak Chin CDP.....	0.53	30	57.0
East Fork CDP.....	1.94	699	360.4	Ali Chuk CDP.....	1.44	161	111.7
Fort Apache CDP.....	1.14	143	125.7	Ali Chukson CDP.....	2.07	132	63.8
Hondah CDP.....	12.24	812	66.3	Ali Molina CDP.....	0.77	71	92.1
McNary CDP (part).....	1.76	3	1.7	Anegam CDP.....	2.31	151	65.3
North Fork CDP.....	61.61	1,417	23.0	Charco CDP.....	0.93	52	55.9
Rainbow City CDP.....	2.18	968	444.5	Chiauwili Tak CDP.....	2.43	78	32.0
Seven Mile CDP.....	2.26	707	312.4	Comobabi CDP.....	1.15	8	7.0
Turkey Creek CDP.....	0.82	294	357.8	Cowlic CDP.....	0.80	135	168.8
Whiteriver CDP.....	15.67	4,104	261.9	Gu Oldak CDP.....	7.09	188	26.5
Hopi CCD.....	1,710.10	6,950	4.1	Haivana Nakya CDP.....	1.86	96	51.6
First Mesa CDP.....	15.74	1,555	98.8	Ko Vaya CDP.....	1.10	46	41.8
Hard Rock CDP (part).....	3.00	0	0.0	Maish Vaya CDP.....	4.24	158	37.3
Hotevilla-Bacavi CDP.....	11.75	957	81.4	Nolic CDP.....	0.52	37	70.8
Jeddito CDP.....	5.42	293	54.1	Pisinemo CDP.....	2.27	321	141.5
Keams Canyon CDP.....	16.63	304	18.3	San Miguel CDP.....	5.65	197	34.9
Kykotsmobi Village CDP.....	16.92	746	44.1	Santa Rosa CDP.....	6.55	628	95.9
Low Mountain CDP (part).....	13.55	48	3.5	Sells CDP.....	9.49	2,495	262.8
Second Mesa CDP.....	40.12	962	24.0	South Komelik CDP.....	3.90	111	28.5
Shongopovi CDP.....	1.59	831	523.7	Topawa CDP.....	5.16	299	58.0
Indian Wells CCD.....	1,430.30	6,926	4.8	Ventana CDP.....	1.04	49	47.3
Diklon CDP.....	16.60	1,184	71.3	Wahak Hotrontk CDP.....	1.54	114	74.0
Greasewood CDP.....	5.34	547	102.4	Why CDP (part).....	4.07	8	2.0
Indian Wells CDP.....	10.40	255	24.5	Tucson CCD.....	1,937.53	853,603	440.6
Seba Dalkai CDP.....	15.13	136	9.0	Casas Adobes CDP.....	26.75	66,795	2,496.9
Tees Toh CDP.....	17.00	448	26.3	Catalina CDP.....	14.11	7,569	536.4
Whitecone CDP.....	45.10	817	18.1	Catalina Foothills CDP.....	42.01	50,796	1,209.2
Kayenta CCD.....	1,638.90	10,159	6.2	Corona de Tucson CDP.....	6.09	5,675	932.2
Chilchinbito CDP.....	23.76	506	21.3	Drexel Heights CDP (part).....	11.15	11,912	1,067.9
Kayenta CDP.....	13.17	5,189	393.9	Elephant Head CDP.....	7.43	612	82.4
Ojito-Monument Valley CDP.....	12.42	154	12.4	Flowing Wells CDP.....	4.02	16,419	4,084.5
Shonto CDP.....	4.56	591	129.7	Green Valley CDP (part).....	3.66	1,360	371.1
Pinon CCD.....	823.43	7,265	8.8	Littleton CDP.....	0.12	873	7,006.7
Hard Rock CDP (part).....	2.92	94	32.1	Marana town (part).....	83.67	29,188	348.8
Low Mountain CDP (part).....	23.34	709	30.4	Oro Valley town.....	35.53	41,011	1,154.3

Table 15.

Land Area and Population Density: 2010—Con.

[For information on confidentiality protection, nonsampling error, and definitions, see Selected Appendixes at <www.census.gov/prod/cen2010/cph-1-a.pdf>]

State County County Subdivision Place	Land area in square miles	Total population		State County County Subdivision Place	Land area in square miles	Total population	
		Number	Average per square mile			Number	Average per square mile
Pima County—Con.				Santa Cruz County.....	1,236.92	47,420	38.3
Tucson CCD—Con.				Nogales CCD.....	680.86	44,207	64.9
Picture Rocks CDP (part).....	0.08	0	0.0	Amado CDP.....	5.26	295	56.1
Pimaco Two CDP.....	4.54	682	150.2	Beyerville CDP.....	0.33	177	531.4
Rincon Valley CDP.....	27.83	5,139	184.6	Kino Springs CDP.....	0.26	136	526.3
Sahuarita town (part).....	14.66	4,339	295.9	Nogales city.....	20.82	20,837	1,001.0
South Tucson city.....	1.04	5,652	5,423.1	Rio Rico CDP.....	62.26	18,962	304.6
Summerhaven CDP.....	4.54	40	8.8	Tubac CDP.....	10.80	1,191	110.3
Summit CDP.....	4.49	5,372	1,196.6	Tumacacori-Carmen CDP.....	1.96	393	200.1
Tanque Verde CDP.....	32.98	16,901	512.5	Patagonia CCD.....	556.05	3,213	5.8
Tucson city.....	226.71	520,116	2,294.2	Elgin CDP.....	5.95	161	27.1
Tucson Estates CDP (part).....	1.63	3,252	2,000.5	Patagonia town.....	1.29	913	709.1
Vail CDP.....	22.66	10,208	450.5	Sonoita CDP.....	10.55	818	77.5
Willow Canyon CDP.....	0.33	1	3.0				
Pinal County.....	5,365.61	375,770	70.0	Yavapai County.....	8,123.50	211,033	26.0
Casa Grande CCD.....	199.55	57,701	289.2	Ash Fork CCD.....	1,522.13	2,349	1.5
Casa Grande city (part).....	93.09	48,184	517.6	Ash Fork CDP.....	2.31	396	171.6
Maricopa city (part).....	0.51	5	9.8	Seligman CDP.....	6.41	445	69.4
Coolidge CCD.....	119.01	16,225	136.3	Camp Verde-Sedona CCD.....	743.82	36,611	49.2
Casa Grande city (part).....	6.17	83	13.4	Camp Verde town (part).....	41.40	10,873	262.6
Coolidge city (part).....	50.80	11,710	230.5	Cornville CDP.....	13.20	3,280	248.4
Eloy city (part).....	3.09	1	0.3	Cottonwood city (part).....	1.51	60	39.7
Eloy CCD.....	483.11	32,559	67.4	Lake Montezuma CDP.....	12.03	4,706	391.1
Arizona City CDP.....	6.11	10,475	1,713.6	Sedona city (part).....	12.89	7,189	557.7
Casa Grande city (part).....	10.40	304	29.2	Verde Village CDP (part).....	1.00	1,240	1,241.3
Eloy city (part).....	101.02	16,613	164.4	Village of Oak Creek (Big Park) CDP.....	5.26	6,147	1,169.4
Picacho CDP (part).....	2.97	270	90.9	Congress CCD.....	2,082.40	9,623	4.6
Red Rock CDP (part).....	37.75	2,138	56.6	Black Canyon City CDP.....	24.27	2,837	116.9
Florence CCD.....	1,079.83	34,685	32.1	Congress CDP.....	37.66	1,975	52.4
Cactus Forest CDP.....	2.73	594	217.4	Cordes Lakes CDP (part).....	1.41	8	5.7
Coolidge city (part).....	5.69	115	20.2	Peeples Valley CDP.....	15.14	428	28.3
Eloy city (part).....	7.40	17	2.3	Peoria city (part).....	19.92	7	0.4
Florence town (part).....	50.53	25,503	504.7	Spring Valley CDP.....	10.58	1,148	108.5
Marana town (part).....	0.72	0	0.0	Wickenburg town (part).....	0.17	0	0.0
Picacho CDP (part).....	3.38	201	59.4	Wilhoit CDP.....	15.69	868	55.3
Red Rock CDP (part).....	9.56	31	3.2	Yarnell CDP.....	8.82	649	73.5
Gila River CCD.....	436.39	8,771	20.1	Cordes Lakes-Mayer CCD.....	1,010.48	6,550	6.5
Blackwater CDP.....	17.94	1,062	59.2	Camp Verde town (part).....	0.92	0	0.0
Casa Blanca CDP.....	15.79	1,388	87.9	Cordes Lakes CDP (part).....	9.40	2,625	279.3
Goodyear Village CDP.....	3.36	457	136.1	Dewey-Humboldt town (part).....	5.31	1,314	247.4
Lower Santan Village CDP.....	4.15	374	90.0	Mayer CDP.....	20.08	1,497	74.6
Sacate Village CDP.....	3.48	169	48.5	Prescott Valley town (part).....	0.01	0	0.0
Sacaton CDP.....	8.12	2,672	329.0	Mingus Mountain CCD.....	548.19	36,091	65.8
Sacaton Flats Village CDP.....	6.24	541	86.8	Camp Verde town (part).....	0.83	0	0.0
Santa Cruz CDP.....	1.63	37	22.7	Chino Valley town (part).....	1.88	10	5.3
Stotonic Village CDP.....	4.95	659	133.0	Clarkdale town.....	10.42	4,097	393.1
Sweet Water Village CDP.....	0.80	83	103.8	Cottonwood city (part).....	14.90	11,205	752.1
Upper Santan Village CDP.....	7.06	495	70.1	Dewey-Humboldt town (part).....	1.18	49	41.7
Wet Camp Village CDP.....	4.40	229	52.0	Jerome town.....	0.86	444	514.0
Maricopa-Stanfield CCD.....	396.29	52,536	132.6	Prescott city (part).....	1.34	0	0.0
Ak-Chin Village CDP.....	10.58	862	81.5	Prescott Valley town (part).....	9.24	6,255	676.6
Maricopa city (part).....	46.96	43,477	925.8	Verde Village CDP (part).....	5.98	10,365	1,732.9
Stanfield CDP.....	3.94	740	187.9	Prescott CCD.....	2,216.48	119,809	54.1
North Pinal CCD.....	1,008.08	152,330	151.1	Bagdad CDP.....	7.98	1,876	235.0
Apache Junction city (part).....	34.94	35,546	1,017.4	Chino Valley town (part).....	61.50	10,807	175.7
Florence town (part).....	1.92	33	17.2	Dewey-Humboldt town (part).....	12.10	2,531	209.1
Gold Canyon CDP.....	22.39	10,159	453.7	Paulden CDP.....	57.06	5,231	91.7
Hayden town (part).....	0.02	0	0.0	Prescott city (part).....	40.00	39,843	996.2
Keamy town.....	2.76	1,950	706.0	Prescott Valley town (part).....	29.40	32,567	1,107.8
Queen Creek town (part).....	4.27	449	105.1	Williamson CDP.....	56.92	5,438	95.5
Queen Valley CDP.....	9.73	788	80.9				
San Tan Valley CDP.....	35.78	81,321	2,272.7	Yuma County.....	5,513.99	195,751	35.5
Superior town.....	1.94	2,837	1,463.1	Somerton CCD.....	168.85	49,570	293.6
Top-of-the-World CDP (part).....	5.11	231	45.2	Gadsden CDP.....	1.96	678	345.6
San Manuel CCD.....	1,226.04	20,418	16.7	Orange Grove Mobile Manor CDP.....	0.06	594	9,478.5
Campo Bonito CDP.....	4.02	74	18.4	Rancho Mesa Verde CDP.....	0.11	625	5,565.3
Dudleyville CDP.....	6.71	959	143.0	San Luis city.....	32.03	25,505	796.3
Mammoth town.....	1.04	1,426	1,372.6	Somerton city.....	7.29	14,287	1,959.8
Oracle CDP.....	16.41	3,686	224.7	Yuma city (part).....	12.79	2,446	191.2
Saddlebrooke CDP.....	29.29	9,614	328.2	Wellton CCD.....	5,106.14	7,184	1.4
San Manuel CDP.....	20.72	3,551	171.4	Aztec CDP.....	6.16	47	7.6
Winkelman town (part).....	0.46	0	0.0	Dateland CDP.....	22.09	416	18.8
Tohono O'odnam Nation CCD.....	417.31	545	1.3	Tacna CDP.....	1.92	602	313.3
Chuihu CDP.....	6.87	269	39.2	Wellton town.....	28.93	2,882	99.6
Kohatk CDP.....	0.10	27	275.3	Wellton Hills CDP.....	0.64	258	403.5
Tat Momoli CDP.....	0.93	10	10.8	Yuma city (part).....	58.34	0	0.0
Vaiva Vo CDP.....	0.46	128	277.8	Yuma CCD.....	239.01	138,997	581.6
				Avenue B and C CDP.....	0.74	4,176	5,681.5
				Buckshot CDP.....	0.30	153	505.9
				Donovan Estates CDP.....	0.12	1,508	12,430.8
				Drysdale CDP.....	0.16	272	1,662.6

Table 15.

Land Area and Population Density: 2010—Con.

[For information on confidentiality protection, nonsampling error, and definitions, see Selected Appendixes at <www.census.gov/prod/cen2010/cph-1-a.pdf>]

State County County Subdivision Place	Land area in square miles	Total population	
		Number	Average per square mile
Yuma County—Con.			
Yuma CCD—Con.			
El Prado Estates CDP.....	0.97	504	520.3
Fortuna Foothills CDP.....	40.17	26,265	653.8
Martinez Lake CDP.....	8.17	798	97.6
Padre Ranchitos CDP.....	0.29	171	589.4
Wall Lane CDP.....	0.44	415	952.2
Yuma city (part).....	49.15	90,618	1,843.7

Table 16.

Land Area and Population Density: 2010

[For information on confidentiality protection, nonsampling error, and definitions, see Selected Appendixes at <www.census.gov/prod/cen2010/cph-1-a.pdf>]

State County Place	Land area in square miles	Total population		State County Place	Land area in square miles	Total population	
		Number	Average per square mile			Number	Average per square mile
Arizona	113,594.08	6,392,017	56.3	PLACE—Con.			
COUNTY							
Apache County.....	11,197.52	71,518	6.4	Canyon Day CDP, Gila County.....	5.02	1,209	240.7
Cochise County.....	6,165.69	131,346	21.3	Carefree town, Maricopa County.....	8.80	3,363	382.2
Coconino County.....	18,618.89	134,421	7.2	Carrizo CDP, Gila County.....	9.03	127	14.1
Gila County.....	4,757.93	53,597	11.3	Casa Blanca CDP, Pinal County.....	15.79	1,388	87.9
Graham County.....	4,622.60	37,220	8.1	Casa Grande city, Pinal County.....	109.67	48,571	442.9
Greenlee County.....	1,843.13	8,437	4.6	Casas Adobes CDP, Pima County.....	26.75	66,795	2,496.9
La Paz County.....	4,499.63	20,489	4.6	Catalina CDP, Pima County.....	14.11	7,569	536.4
Maricopa County.....	9,200.14	3,817,117	414.9	Catalina Foothills CDP, Pima County.....	42.01	50,796	1,209.2
Mohave County.....	13,311.08	200,186	15.0	Cave Creek town, Maricopa County.....	37.91	5,015	132.3
Navajo County.....	9,950.42	107,449	10.8	Cedar Creek CDP, Gila County.....	17.04	318	18.7
				Centennial Park CDP, Mohave County.....	2.17	1,264	582.8
				Central CDP, Graham County.....	1.89	645	341.8
Pima County.....	9,187.04	980,263	106.7	Central Heights-Midland City CDP, Gila County.....	1.94	2,534	1,303.1
Pinal County.....	5,365.61	375,770	70.0	Chandler city, Maricopa County.....	64.41	236,123	3,665.8
Santa Cruz County.....	1,236.92	47,420	38.3	Charco CDP, Pima County.....	0.93	52	55.9
Yavapai County.....	8,123.50	211,033	26.0	Chiawuli Tak CDP, Pima County.....	2.43	78	32.0
Yuma County.....	5,513.99	195,751	35.5				
PLACE				Chilchinbito CDP, Navajo County.....	23.76	506	21.3
Aguila CDP, Maricopa County.....	1.57	798	508.1	Chinle CDP, Apache County.....	16.03	4,518	281.9
Ajo CDP, Pima County.....	33.33	3,304	99.1	Chino Valley town, Yavapai County.....	63.37	10,817	170.7
Ak Chin CDP, Pima County.....	0.53	30	57.0	Chloride CDP, Mohave County.....	1.51	271	179.8
Ak-Chin Village CDP, Pinal County.....	10.58	862	81.5	Christopher Creek CDP, Gila County.....	3.03	156	51.4
Alamo Lake CDP, La Paz County.....	43.94	25	0.6	Chuichu CDP, Pinal County.....	6.87	269	39.2
Ali Chuk CDP, Pima County.....	1.44	161	111.7	Cibecue CDP, Navajo County.....	5.97	1,713	286.9
Ali Chukson CDP, Pima County.....	2.07	132	63.8	Cibola CDP, La Paz County.....	19.52	250	12.8
Ali Molina CDP, Pima County.....	0.77	71	92.1	Cienega Springs CDP, La Paz County.....	3.54	1,798	507.6
Alpine CDP, Apache County.....	0.60	145	241.3	Citrus Park CDP, Maricopa County.....	5.79	4,028	695.1
Amado CDP, Santa Cruz County.....	5.26	295	56.1				
Anegam CDP, Pima County.....	2.31	151	65.3	Clacks Canyon CDP, Mohave County.....	3.32	173	52.1
Antares CDP, Mohave County.....	0.65	126	194.8	Clarkdale town, Yavapai County.....	10.42	4,097	393.1
Anthem CDP, Maricopa County.....	7.98	21,700	2,717.8	Claypool CDP, Gila County.....	1.17	1,538	1,308.9
				Clay Springs CDP, Navajo County.....	2.85	401	140.9
Apache Junction city.....	34.99	35,840	1,024.2	Clifton town, Greenlee County.....	14.60	3,311	226.7
Maricopa County (part).....	0.06	294	5,112.0	Colorado City town, Mohave County.....	10.33	4,821	466.5
Pinal County (part).....	34.94	35,546	1,017.4	Comobabi CDP, Pima County.....	1.15	8	7.0
				Concho CDP, Apache County.....	0.45	38	85.3
Arivaca CDP, Pima County.....	27.78	695	25.0	Congress CDP, Yavapai County.....	37.66	1,975	52.4
Arivaca Junction CDP, Pima County.....	2.92	1,090	372.9	Coolidge city, Pinal County.....	56.49	11,825	209.3
Arizona City CDP, Pinal County.....	6.11	10,475	1,713.6				
Arizona Village CDP, Mohave County.....	1.59	946	594.9	Copper Hill CDP, Gila County.....	7.35	108	14.7
Arlington CDP, Maricopa County.....	2.34	194	82.8	Cordes Lakes CDP, Yavapai County.....	10.81	2,633	243.6
Ash Fork CDP, Yavapai County.....	2.31	396	171.6	Cornfields CDP, Apache County.....	0.39	255	659.3
Avenue B and C CDP, Yuma County.....	0.74	4,176	5,681.5	Cornville CDP, Yavapai County.....	13.20	3,280	248.4
Avondale city, Maricopa County.....	45.60	76,238	1,672.0	Corona de Tucson CDP, Pima County.....	6.09	5,675	932.2
Avra Valley CDP, Pima County.....	22.19	6,050	272.7	Cottonwood CDP, Apache County.....	0.14	226	1,578.4
Aztec CDP, Yuma County.....	6.16	47	7.6	Cottonwood city, Yavapai County.....	16.41	11,265	686.5
Bagdad CDP, Yavapai County.....	7.98	1,876	235.0	Cowlic CDP, Pima County.....	0.80	135	168.8
				Crozier CDP, Mohave County.....	1.05	14	13.3
Bear Flat CDP, Gila County.....	0.21	18	85.4	Crystal Beach CDP, Mohave County.....	0.34	279	824.6
Beaver Dam CDP, Mohave County.....	8.41	1,962	233.2				
Beaver Valley CDP, Gila County.....	1.50	231	153.7	Cutter CDP, Gila County.....	0.83	74	89.6
Benson city, Cochise County.....	41.41	5,105	123.3	Dateland CDP, Yuma County.....	22.09	416	18.8
Beyerville CDP, Santa Cruz County.....	0.33	177	531.4	Deer Creek CDP, Gila County.....	1.74	216	123.9
Bisbee city, Cochise County.....	5.16	5,575	1,080.3	Del Muerto CDP, Apache County.....	0.99	329	332.2
Bitter Springs CDP, Coconino County.....	8.02	452	56.3	Dennehotso CDP, Apache County.....	9.95	746	75.0
Black Canyon City CDP, Yavapai County.....	24.27	2,837	116.9	Desert Hills CDP, Mohave County.....	4.31	2,245	521.0
Blackwater CDP, Pinal County.....	17.94	1,062	59.2	Dewey-Humboldt town, Yavapai County.....	18.59	3,894	209.5
Bluewater CDP, La Paz County.....	2.08	725	349.0	Diklon CDP, Navajo County.....	16.60	1,184	71.3
Bouse CDP, La Paz County.....	136.22	996	7.3	Dolan Springs CDP, Mohave County.....	58.12	2,033	35.0
				Doney Park CDP, Coconino County.....	14.96	5,395	360.7
Bowie CDP, Cochise County.....	1.70	449	264.7				
Brenda CDP, La Paz County.....	6.91	676	97.8	Donovan Estates CDP, Yuma County.....	0.12	1,508	12,430.8
Bryce CDP, Graham County.....	0.84	175	208.0	Douglas city, Cochise County.....	9.98	17,378	1,741.0
Buckeye town, Maricopa County.....	375.26	50,876	135.6	Dragoon CDP, Cochise County.....	1.75	209	119.4
Buckshot CDP, Yuma County.....	0.30	153	505.9	Drexel Heights CDP, Pima County.....	20.20	27,749	1,373.9
Bullhead City city, Mohave County.....	59.38	39,540	665.9	Dripping Springs CDP, Gila County.....	6.70	235	35.1
Burnside CDP, Apache County.....	9.28	537	57.9	Drysdale CDP, Yuma County.....	0.16	272	1,662.6
Bylas CDP, Graham County.....	4.38	1,962	447.5	Dudleyville CDP, Pinal County.....	6.71	959	143.0
Cactus Flats CDP, Graham County.....	6.14	1,518	247.1	Duncan town, Greenlee County.....	2.16	696	323.0
Cactus Forest CDP, Pinal County.....	2.73	594	217.4	Eagar town, Apache County.....	11.23	4,885	434.9
				East Fork CDP, Navajo County.....	1.94	699	360.4
Cameron CDP, Coconino County.....	18.72	885	47.3				
Campo Bonito CDP, Pinal County.....	4.02	74	18.4	East Globe CDP, Gila County.....	3.45	226	65.6
Camp Verde town, Yavapai County.....	43.14	10,873	252.0	East Verde Estates CDP, Gila County.....	2.50	170	67.9
Cane Beds CDP, Mohave County.....	8.29	448	54.1	Ehrenberg CDP, La Paz County.....	11.92	1,470	123.3
				El Capitan CDP, Gila County.....	6.08	37	6.1
				Elephant Head CDP, Pima County.....	7.43	612	82.4

Table 16.

Land Area and Population Density: 2010—Con.

[For information on confidentiality protection, nonsampling error, and definitions, see Selected Appendixes at <www.census.gov/prod/cen2010/cph-1-a.pdf>]

State County Place	Land area in square miles	Total population		State County Place	Land area in square miles	Total population	
		Number	Average per square mile			Number	Average per square mile
PLACE—Con.				PLACE—Con.			
Elfrida CDP, Cochise County.....	3.83	459	119.7	Klagetoh CDP, Apache County.....	0.33	242	722.8
Elgin CDP, Santa Cruz County.....	5.95	161	27.1	Kohatk CDP, Pinal County.....	0.10	27	275.3
El Mirage city, Maricopa County.....	10.03	31,797	3,170.7	Kohls Ranch CDP, Gila County.....	1.17	46	39.3
Eloy city, Pinal County.....	111.51	16,631	149.1	Komatke CDP, Maricopa County.....	2.24	821	366.5
El Prado Estates CDP, Yuma County.....	0.97	504	520.3	Ko Vaya CDP, Pima County.....	1.10	46	41.8
				Kykotsmvi Village CDP, Navajo County.....	16.92	746	44.1
First Mesa CDP, Navajo County.....	15.74	1,555	98.8	Lake Havasu City city, Mohave County.....	44.43	52,527	1,182.1
Flagstaff city, Coconino County.....	63.87	65,870	1,031.3	Lake Montezuma CDP, Yavapai County.....	12.03	4,706	391.1
Florence town, Pinal County.....	52.45	25,536	486.9	Lake of the Woods CDP, Navajo County.....	3.97	4,094	1,032.4
Flowing Springs CDP, Gila County.....	1.71	42	24.6	La Paz Valley CDP, La Paz County.....	29.33	699	23.8
Flowing Wells CDP, Pima County.....	4.02	16,419	4,084.5	Lazy Y U CDP, Mohave County.....	15.71	428	27.2
Fort Apache CDP, Navajo County.....	1.14	143	125.7				
Fort Defiance CDP, Apache County.....	6.10	3,624	594.2	LeChee CDP, Coconino County.....	16.60	1,443	86.9
Fort Mohave CDP, Mohave County.....	16.70	14,364	860.4	Leupp CDP, Coconino County.....	13.55	951	70.2
Fort Thomas CDP, Graham County.....	8.67	374	43.1	Linden CDP, Navajo County.....	30.48	2,597	85.2
Fortuna Foothills CDP, Yuma County.....	40.17	26,265	653.8	Litchfield Park city, Maricopa County.....	3.31	5,476	1,653.7
				Littlefield CDP, Mohave County.....	11.96	308	25.7
Fort Valley CDP, Coconino County.....	7.64	779	101.9	Littleton CDP, Pima County.....	0.12	873	7,006.7
Fountain Hills town, Maricopa County.....	20.33	22,489	1,106.2	Lower Santan Village CDP, Pinal County.....	4.15	374	90.0
Franklin CDP, Greenlee County.....	1.00	92	91.8	Low Mountain CDP, Navajo County.....	36.90	757	20.5
Fredonia town, Coconino County.....	7.32	1,314	179.4	Lukachukai CDP, Apache County.....	21.98	1,701	77.4
Freedom Acres CDP, Gila County.....	1.75	84	47.9	Lupton CDP, Apache County.....	0.35	25	71.8
Gadsden CDP, Yuma County.....	1.96	678	345.6	McConnico CDP, Mohave County.....	6.56	70	10.7
Ganado CDP, Apache County.....	9.15	1,210	132.3				
Geronimo Estates CDP, Gila County.....	1.32	60	45.4	McNary CDP.....	5.49	528	96.1
Gila Bend town, Maricopa County.....	55.37	1,922	34.7	Apache County (part).....	3.73	525	140.8
Gila Crossing CDP, Maricopa County.....	0.87	621	714.5	Navajo County (part).....	1.76	3	1.7
Gilbert town, Maricopa County.....	67.96	208,453	3,067.2	McNeal CDP, Cochise County.....	3.75	238	63.5
Gisela CDP, Gila County.....	2.86	570	199.2	Maish Vaya CDP, Pima County.....	4.24	158	37.3
Glendale city, Maricopa County.....	59.98	226,721	3,780.2	Mammoth town, Pinal County.....	1.04	1,426	1,372.6
Globe city, Gila County.....	18.18	7,532	414.2	Many Farms CDP, Apache County.....	8.15	1,348	165.3
Gold Canyon CDP, Pinal County.....	22.39	10,159	453.7				
Golden Shores CDP, Mohave County.....	8.14	2,047	251.6	Marana town.....	121.47	34,961	287.8
Golden Valley CDP, Mohave County.....	78.74	8,370	106.3	Pima County (part).....	120.75	34,961	289.5
Goodyear city, Maricopa County.....	191.48	65,275	340.9	Pinal County (part).....	0.72	0	0.0
Goodyear Village CDP, Pinal County.....	3.36	457	136.1				
Grand Canyon Village CDP, Coconino County.....	13.40	2,004	149.5	Maricopa city, Pinal County.....	47.47	43,482	916.0
				Maricopa Colony CDP, Maricopa County.....	5.57	709	127.3
Grand Canyon West CDP, Mohave County.	17.19	2	0.1	Martinez Lake CDP, Yuma County.....	8.17	798	97.6
Greasewood CDP, Navajo County.....	5.34	547	102.4	Mayer CDP, Yavapai County.....	20.08	1,497	74.6
Green Valley CDP, Pima County.....	32.24	21,391	663.4	Mead Ranch CDP, Gila County.....	0.60	38	63.6
Greer CDP, Apache County.....	0.53	41	77.7	Meadview CDP, Mohave County.....	31.04	1,224	39.4
Guadalupe town, Maricopa County.....	0.81	5,523	6,833.0	Mesa city, Maricopa County.....	136.45	439,041	3,217.5
Gu Oidak CDP, Pima County.....	7.09	188	26.5	Mesa del Caballo CDP, Gila County.....	0.32	765	2,428.5
Hackberry CDP, Mohave County.....	17.59	68	3.9	Mescal CDP, Cochise County.....	4.86	1,812	372.8
Haigler Creek CDP, Gila County.....	1.61	19	11.8	Mesquite Creek CDP, Mohave County.....	1.01	416	410.2
Haivana Nakya CDP, Pima County.....	1.86	96	51.6				
Hard Rock CDP, Navajo County.....	5.92	94	15.9	Miami town, Gila County.....	0.88	1,837	2,085.8
				Miracle Valley CDP, Cochise County.....	0.55	644	1,177.0
Hayden town.....	1.27	662	523.2	Moccasin CDP, Mohave County.....	0.77	89	116.2
Gila County (part).....	1.25	662	530.1	Moenkopi CDP, Coconino County.....	1.50	964	641.3
Pinal County (part).....	0.02	0	0.0	Mohave Valley CDP, Mohave County.....	14.02	2,616	186.5
				Mojave Ranch Estates CDP, Mohave County.....	0.75	52	69.5
Heber-Overgaard CDP, Navajo County.....	6.86	2,822	411.2	Morenci CDP, Greenlee County.....	0.96	1,489	1,549.2
Holbrook city, Navajo County.....	17.34	5,053	291.3	Morristown CDP, Maricopa County.....	0.81	227	281.5
Hondah CDP, Navajo County.....	12.24	812	66.3	Mountaineer CDP, Coconino County.....	10.20	1,119	109.8
Hotevilla-Bacavi CDP, Navajo County.....	11.75	957	81.4	Munds Park CDP, Coconino County.....	22.25	631	28.4
Houck CDP, Apache County.....	42.46	1,024	24.1				
Huachuca City town, Cochise County.....	2.81	1,853	659.2	Naco CDP, Cochise County.....	3.30	1,046	316.8
Hunter Creek CDP, Gila County.....	2.20	48	21.8	Nazlini CDP, Apache County.....	7.45	489	65.6
Ioehouse Canyon CDP, Gila County.....	4.90	677	138.1	Nelson CDP, Pima County.....	0.44	259	588.3
Indian Wells CDP, Navajo County.....	10.40	255	24.5	New Kingman-Butler CDP, Mohave County.	4.97	12,134	2,441.8
Jakes Corner CDP, Gila County.....	1.42	76	53.5	New River CDP, Maricopa County.....	55.75	14,952	268.2
Jeddito CDP, Navajo County.....	0.42	293	54.1	Nogales city, Santa Cruz County.....	20.82	20,837	1,001.0
Jerome town, Yavapai County.....	5.86	444	514.0	Nolic CDP, Pima County.....	0.52	37	70.8
				North Fork CDP, Navajo County.....	61.61	1,417	23.0
Joseph City CDP, Navajo County.....	7.40	1,386	187.3	Nutriso CDP, Apache County.....	0.31	26	84.6
Kachina Village CDP, Coconino County.....	1.22	2,622	2,144.4	Oak Springs CDP, Apache County.....	0.19	63	338.9
Kaibab CDP, Mohave County.....	6.45	124	19.2				
Kaibito CDP, Coconino County.....	15.90	1,522	95.7	Oatman CDP, Mohave County.....	0.19	135	703.0
Kaka CDP, Maricopa County.....	0.26	141	545.0	Oljato-Monument Valley CDP, Navajo County.....	12.42	154	12.4
Katherine CDP, Mohave County.....	3.78	103	27.2	Oracle CDP, Pinal County.....	16.41	3,686	224.7
Kayenta CDP, Navajo County.....	13.17	5,189	393.9	Orange Grove Mobile Manor CDP, Yuma County.....	0.06	594	9,478.5
Keams Canyon CDP, Navajo County.....	16.63	304	18.3	Oro Valley town, Pima County.....	35.53	41,011	1,154.3
Kearny town, Pinal County.....	2.76	1,950	706.0	Oxbow Estates CDP, Gila County.....	0.49	217	442.0
Kingman city, Mohave County.....	34.82	28,068	806.1				
Kino Springs CDP, Santa Cruz County.....	0.26	136	526.3				

Table 16.

Land Area and Population Density: 2010—Con.

[For information on confidentiality protection, nonsampling error, and definitions, see Selected Appendixes at <www.census.gov/prod/cen2010/cph-1-a.pdf>]

State County Place	Land area in square miles	Total population		State County Place	Land area in square miles	Total population	
		Number	Average per square mile			Number	Average per square mile
PLACE—Con.				PLACE—Con.			
Padre Ranchitos CDP, Yuma County.....	0.29	171	589.4	Sanders CDP, Apache County.....	2.39	630	263.1
Page city, Coconino County.....	16.63	7,247	435.9	San Jose CDP, Graham County.....	4.19	506	120.6
Palominas CDP, Cochise County.....	1.93	212	110.0	San Luis city, Yuma County.....	32.03	25,505	796.3
				San Manuel CDP, Pinal County.....	20.72	3,551	171.4
Paradise Valley town, Maricopa County.....	15.43	12,820	830.9				
Parker town, La Paz County.....	21.98	3,083	140.3	San Miguel CDP, Pima County.....	5.65	197	34.9
Parker Strip CDP, La Paz County.....	3.12	662	212.0	San Simon CDP, Cochise County.....	0.70	165	235.8
Parks CDP, Coconino County.....	172.34	1,188	6.9	Santa Cruz CDP, Pinal County.....	1.63	37	22.7
Patagonia town, Santa Cruz County.....	1.29	913	709.1	San Tan Valley CDP, Pinal County.....	35.78	81,321	2,272.7
Paulden CDP, Yavapai County.....	57.06	5,231	91.7	Santa Rosa CDP, Pima County.....	6.55	628	95.9
Payson town, Gila County.....	19.47	15,301	786.0	Sawmill CDP, Apache County.....	5.77	748	129.7
Peach Springs CDP, Mohave County.....	7.91	1,090	137.7	Scenic CDP, Mohave County.....	16.41	1,643	100.1
Peoples Valley CDP, Yavapai County.....	15.14	428	28.3	Scottsdale city, Maricopa County.....	183.92	217,385	1,182.0
				Seba Dalkai CDP, Navajo County.....	15.13	136	9.0
Peoria city.....	174.40	154,065	883.4	Second Mesa CDP, Navajo County.....	40.12	962	24.0
Maricopa County (part).....	154.48	154,058	997.3				
Yavapai County (part).....	19.92	7	0.4	Sedona city.....	19.14	10,031	524.1
				Coconino County (part).....	6.25	2,842	454.9
Peridot CDP.....	5.16	1,350	261.8	Yavapai County (part).....	12.89	7,189	557.7
Gila County (part).....	2.95	377	127.9				
Graham County (part).....	2.21	973	440.5	Sehili CDP, Apache County.....	0.65	135	207.1
				Seligman CDP, Yavapai County.....	6.41	445	69.4
Phoenix city, Maricopa County.....	516.70	1,445,632	2,797.8	Sells CDP, Pima County.....	9.49	2,495	262.8
Picacho CDP, Pinal County.....	6.35	471	74.1	Seven Mile CDP, Navajo County.....	2.26	707	312.4
Picture Rocks CDP, Pima County.....	70.87	9,563	134.9	Shongopovi CDP, Navajo County.....	1.59	831	523.7
Pima town, Graham County.....	5.88	2,387	405.7	Shonto CDP, Navajo County.....	4.56	591	129.7
Pimaco Two CDP, Pima County.....	4.54	682	150.2	Show Low city, Navajo County.....	40.94	10,660	260.4
Pinal CDP, Gila County.....	0.44	439	1,001.5	Sierra Vista city, Cochise County.....	152.27	43,888	288.2
Pine CDP, Gila County.....	32.41	1,963	60.6	Sierra Vista Southeast CDP, Cochise County.....	110.90	14,797	133.4
Pinedale CDP, Navajo County.....	9.68	487	50.3	Six Shooter Canyon CDP, Gila County.....	2.92	1,019	349.4
Pine Lake CDP, Mohave County.....	1.69	138	81.8	Snowflake town, Navajo County.....	33.52	5,590	166.8
Pinetop Country Club CDP, Navajo County.....	6.75	1,794	265.7	So-Hi CDP, Mohave County.....	0.88	477	544.7
Pinetop-Lakeside town, Navajo County.....	11.29	4,282	379.1	Solomon CDP, Graham County.....	0.21	426	2,045.6
Pinion Pines CDP, Mohave County.....	1.50	186	123.8	Somerton city, Yuma County.....	7.29	14,287	1,959.8
Pinon CDP, Navajo County.....	6.48	904	139.5	Sonoita CDP, Santa Cruz County.....	10.55	818	77.5
Pirtleville CDP, Cochise County.....	1.87	1,744	930.8	South Komelik CDP, Pima County.....	3.90	111	28.5
Pisinemo CDP, Pima County.....	2.27	321	141.5	South Tucson city, Pima County.....	1.04	5,652	5,423.1
Poston CDP, La Paz County.....	1.36	285	209.1	Springerville town, Apache County.....	11.53	1,961	170.1
Prescott city, Yavapai County.....	41.34	39,843	963.8	Spring Valley CDP, Yavapai County.....	10.58	1,148	108.5
Prescott Valley town, Yavapai County.....	38.65	38,822	1,004.4	Stanfield CDP, Pinal County.....	3.94	740	187.9
Quartzsite town, La Paz County.....	36.72	3,677	100.1	Star Valley town, Gila County.....	36.12	2,310	64.0
				Steamboat CDP, Apache County.....	2.39	284	118.6
Queen Creek town.....	28.04	26,361	940.1	Stotonic Village CDP, Pinal County.....	4.95	659	133.0
Maricopa County (part).....	23.77	25,912	1,090.3				
Pinal County (part).....	4.27	449	105.1	Strawberry CDP, Gila County.....	9.46	961	101.6
				Summerhaven CDP, Pima County.....	4.54	40	8.8
Queen Valley CDP, Pinal County.....	9.73	788	80.9	Summit CDP, Pima County.....	4.49	5,372	1,196.6
Rainbow City CDP, Navajo County.....	2.18	968	444.5	Sun City CDP, Maricopa County.....	14.36	37,499	2,610.5
Rancho Mesa Verde CDP, Yuma County.....	0.11	625	5,565.3	Sun City West CDP, Maricopa County.....	10.93	24,535	2,245.1
Red Mesa CDP, Apache County.....	12.84	480	37.4	Sunizona CDP, Cochise County.....	8.48	281	33.1
Red Rock CDP (Apache County), Apache County.....	1.17	169	145.0	Sun Lakes CDP, Maricopa County.....	5.32	13,975	2,628.8
Red Rock CDP (Pinal County), Pinal County	47.30	2,169	45.9	Sun Valley CDP, Navajo County.....	31.56	316	10.0
Rillito CDP, Pima County.....	0.07	97	1,372.4	Sunwest CDP, La Paz County.....	24.25	15	0.6
Rincon Valley CDP, Pima County.....	27.83	5,139	184.6	Supai CDP, Coconino County.....	1.73	208	120.2
Rio Rico CDP, Santa Cruz County.....	62.26	18,962	304.6	Superior town, Pinal County.....	1.94	2,837	1,463.1
Rio Verde CDP, Maricopa County.....	5.04	1,811	359.1				
Rock House CDP, Gila County.....	0.61	50	82.2	Surprise city, Maricopa County.....	105.75	117,517	1,111.3
				Sweet Water Village CDP, Pinal County.....	0.80	83	103.8
Rock Point CDP, Apache County.....	14.16	642	45.3	Swift Trail Junction CDP, Graham County.....	3.67	2,935	800.2
Roosevelt CDP, Gila County.....	3.08	28	9.1	Tacna CDP, Yuma County.....	1.92	602	313.3
Rough Rock CDP, Apache County.....	12.79	414	32.4	Tanque Verde CDP, Pima County.....	32.98	16,901	512.5
Round Rock CDP, Apache County.....	14.25	789	55.4	Tat Momoli CDP, Pinal County.....	0.93	10	10.8
Round Valley CDP, Gila County.....	4.79	487	101.8	Taylor town, Navajo County.....	32.65	4,112	125.9
Rye CDP, Gila County.....	0.51	77	151.3	Teec Nos Pos CDP, Apache County.....	14.29	730	51.1
Sacate Village CDP, Pinal County.....	3.48	169	48.5	Tees Toh CDP, Navajo County.....	17.00	448	26.3
Sacaton CDP, Pinal County.....	8.12	2,672	329.0	Tempe city, Maricopa County.....	39.93	161,719	4,050.1
Sacaton Flats Village CDP, Pinal County.....	6.24	541	86.8	Thatcher town, Graham County.....	6.71	4,865	724.6
Saddlebrooke CDP, Pinal County.....	29.29	9,614	328.2				
Safford city, Graham County.....	8.56	9,566	1,117.4	Theba CDP, Maricopa County.....	0.62	158	254.2
				Three Points CDP, Pima County.....	46.42	5,581	120.2
Sahuarita town, Pima County.....	31.04	25,259	813.8	Tolani Lake CDP, Coconino County.....	0.43	280	655.1
St. David CDP, Cochise County.....	5.33	1,699	319.0	Tolleson city, Maricopa County.....	5.75	6,545	1,139.2
St. Johns city, Apache County.....	25.91	3,480	134.3	Tombstone city, Cochise County.....	4.31	1,380	319.9
St. Johns CDP, Maricopa County.....	2.28	476	208.7	Tonalea CDP, Coconino County.....	9.93	549	55.3
St. Michaels CDP, Apache County.....	3.82	1,443	377.9	Tonopah CDP, Maricopa County.....	1.37	60	43.9
Salome CDP, La Paz County.....	33.33	1,530	45.9	Tonto Basin CDP, Gila County.....	31.32	1,424	45.5
San Carlos CDP, Gila County.....	8.58	4,038	470.8				

Table 16.

Land Area and Population Density: 2010—Con.

[For information on confidentiality protection, nonsampling error, and definitions, see Selected Appendixes at <www.census.gov/prod/cen2010/cph-1-a.pdf>]

State County Place	Land area in square miles	Total population		State County Place	Land area in square miles	Total population	
		Number	Average per square mile			Number	Average per square mile
PLACE—Con.				PLACE—Con.			
Tonto Village CDP, Gila County.....	0.33	256	765.7	Wet Camp Village CDP, Pinal County.....	4.40	229	52.0
Topawa CDP, Pima County.....	5.16	299	58.0	Wheatfields CDP, Gila County.....	8.06	785	97.4
Topock CDP, Mohave County.....	0.26	10	38.5	Whetstone CDP, Cochise County.....	11.90	2,617	219.8
				Whispering Pines CDP, Gila County.....	0.43	148	344.8
Top-of-the-World CDP.....	6.06	231	38.1	Whitecone CDP, Navajo County.....	45.10	817	18.1
Gila County (part).....	0.95	0	0.0	White Hills CDP, Mohave County.....	51.92	323	6.2
Pinal County (part).....	5.11	231	45.2	White Mountain Lake CDP, Navajo County..	23.95	2,205	92.1
				Whiteriver CDP, Navajo County.....	15.67	4,104	261.9
Toyei CDP, Apache County.....	0.32	13	40.0	Why CDP, Pima County.....	8.96	167	18.6
Truxton CDP, Mohave County.....	3.77	134	35.5				
Tsaile CDP, Apache County.....	5.95	1,205	202.5	Wickenburg town.....	18.76	6,363	339.1
Tubac CDP, Santa Cruz County.....	10.80	1,191	110.3	Maricopa County (part).....	18.59	6,363	342.2
Tuba City CDP, Coconino County.....	8.97	8,611	959.5	Yavapai County (part).....	0.17	0	0.0
Tucson city, Pima County.....	226.71	520,116	2,294.2				
Tucson Estates CDP, Pima County.....	13.00	12,192	938.1	Wide Ruins CDP, Apache County.....	0.39	176	449.8
Tumacacori-Carmen CDP, Santa Cruz				Wikieup CDP, Mohave County.....	4.44	133	30.0
County.....	1.96	393	200.1	Wilhoit CDP, Yavapai County.....	15.69	868	55.3
Turkey Creek CDP, Navajo County.....	0.82	294	357.8	Willcox city, Cochise County.....	6.15	3,757	611.0
Tusayan CDP, Coconino County.....	8.91	558	62.6	Williams city, Coconino County.....	43.45	3,023	69.6
				Williamson CDP, Yavapai County.....	56.92	5,438	95.5
Upper Santan Village CDP, Pinal County.....	7.06	495	70.1	Willow Canyon CDP, Pima County.....	0.33	1	3.0
Utting CDP, La Paz County.....	26.47	126	4.8	Willow Valley CDP, Mohave County.....	4.94	1,062	215.2
Vail CDP, Pima County.....	22.66	10,208	450.5	Window Rock CDP, Apache County.....	5.28	2,712	513.9
Vaiva Vo CDP, Pinal County.....	0.46	128	277.8				
Valencia West CDP, Pima County.....	10.44	9,355	896.3	Winkelman town.....	0.74	353	473.9
Valentine CDP, Mohave County.....	1.59	38	23.8	Gila County (part).....	0.29	353	1,220.9
Valle CDP, Coconino County.....	243.89	832	3.4	Pinal County (part).....	0.46	0	0.0
Valle Vista CDP, Mohave County.....	11.99	1,659	138.4				
Ventana CDP, Pima County.....	1.04	49	47.3	Winslow city, Navajo County.....	12.30	9,855	785.1
Verde Village CDP, Yavapai County.....	6.98	11,605	1,662.5				
				Winslow West CDP.....	17.86	438	24.5
Vernon CDP, Apache County.....	0.57	122	215.6	Coconino County (part).....	0.08	79	1,010.5
Vicksburg CDP, La Paz County.....	142.91	597	4.2	Navajo County (part).....	17.78	359	20.2
Village of Oak Creek (Big Park) CDP,							
Yavapai County.....	5.26	6,147	1,169.4	Wintersburg CDP, Maricopa County.....	0.50	136	274.5
Wagon Wheel CDP, Navajo County.....	2.90	1,652	570.5	Wittmann CDP, Maricopa County.....	0.95	763	803.8
Wahak Hotrontk CDP, Pima County.....	1.54	114	74.0	Woodruff CDP, Navajo County.....	5.77	191	33.1
Wall Lane CDP, Yuma County.....	0.44	415	952.2	Yarnell CDP, Yavapai County.....	8.82	649	73.5
Walnut Creek CDP, Mohave County.....	1.53	562	366.2	York CDP, Greenlee County.....	1.87	557	298.3
Washington Park CDP, Gila County.....	2.62	70	26.7	Young CDP, Gila County.....	47.79	666	13.9
Wellton town, Yuma County.....	28.93	2,882	99.6	Youngtown town, Maricopa County.....	1.53	6,156	4,016.1
Wellton Hills CDP, Yuma County.....	0.64	258	403.5	Yucca CDP, Mohave County.....	2.24	126	56.3
				Yuma city, Yuma County.....	120.28	93,064	773.7
Wenden CDP, La Paz County.....	14.95	728	48.7				

Table 17.

Age and Sex for the American Indian and Alaska Native Population (One Race): 2010

[For information on confidentiality protection, nonsampling error, and definitions, see Selected Appendixes at <www.census.gov/prod/cen2010/cph-1-a.pdf>]

American Indian Area County	American Indian and Alaska Native population (one race)	Median age	Age								
			Under 5 years	5 to 17 years	18 to 20 years	21 to 24 years	25 to 34 years	35 to 44 years	45 to 54 years	55 to 59 years	60 to 64 years
AMERICAN INDIAN RESERVATION AND OFF-RESERVATION TRUST LAND -- FEDERAL											
All areas.....	162,119	27.3	15,756	40,948	9,576	9,958	19,467	18,777	20,126	7,704	6,096
Cocopah Reservation, AZ.....	520	24.8	47	143	33	39	71	67	48	20	20
Yuma County (part).....	520	24.8	47	143	33	39	71	67	48	20	20
Colorado River Indian Reservation, AZ--CA (part).....	2,414	28.3	260	605	111	126	322	273	311	136	90
La Paz County (part).....	2,414	28.3	260	605	111	126	322	273	311	136	90
Fort Apache Reservation, AZ.....	12,870	23.7	1,648	3,276	855	917	1,650	1,496	1,463	499	377
Apache County (part).....	475	18.6	76	153	39	22	64	56	38	16	4
Gila County (part).....	1,649	25.6	218	376	91	127	187	208	207	66	52
Navajo County (part).....	10,746	23.7	1,354	2,747	725	768	1,399	1,232	1,218	417	321
Fort McDowell Yavapai Nation Reservation, AZ. Maricopa County (part).....	852	26.5	88	234	43	40	124	100	130	25	22
Fort Mojave Reservation and Off-Reservation Trust Land, AZ--CA--NV (part).....	405	22.9	45	121	25	26	57	44	47	17	4
Fort Mojave Reservation, AZ--CA--NV (part) Mohave County (part).....	405	22.9	45	121	25	26	57	44	47	17	4
Fort Yuma Indian Reservation, CA--AZ (part).... Yuma County (part).....	2	65.0	0	0	0	0	0	0	1	0	0
Gila River Indian Reservation, AZ.....	10,845	25.2	1,188	2,782	638	789	1,370	1,307	1,307	480	358
Maricopa County (part).....	2,686	24.1	304	723	169	180	341	320	314	111	86
Pinal County (part).....	8,159	25.5	884	2,059	469	609	1,029	987	993	369	272
Havasupai Reservation, AZ.....	436	26.8	56	82	31	34	76	48	58	24	11
Coconino County (part).....	436	26.8	56	82	31	34	76	48	58	24	11
Hopi Reservation and Off-Reservation Trust Land, AZ.....	6,857	31.9	619	1,579	347	346	812	735	923	393	339
Hopi Reservation, AZ.....	6,783	32.0	608	1,560	343	342	804	726	910	391	338
Coconino County (part).....	1,051	33.6	95	213	40	63	132	82	163	58	50
Navajo County (part).....	5,732	31.7	513	1,347	303	279	672	644	747	333	288
Hopi Off-Reservation Trust Land, AZ.....	74	23.0	11	19	4	4	8	9	13	2	1
Coconino County (part).....	74	23.0	11	19	4	4	8	9	13	2	1
Navajo County (part).....	0	0.0	0	0	0	0	0	0	0	0	0
Hualapai Indian Reservation and Off-Reservation Trust Land, AZ.....	1,264	24.9	161	312	75	86	181	116	139	73	48
Hualapai Indian Reservation, AZ.....	1,264	24.9	161	312	75	86	181	116	139	73	48
Coconino County (part).....	2	30.0	0	1	0	0	0	0	1	0	0
Mohave County (part).....	1,262	24.9	161	311	75	86	181	116	138	73	48
Yavapai County (part).....	0	0.0	0	0	0	0	0	0	0	0	0
Hualapai Off-Reservation Trust Land, AZ.....	0	0.0	0	0	0	0	0	0	0	0	0
Mohave County (part).....	0	0.0	0	0	0	0	0	0	0	0	0
Kaibab Indian Reservation, AZ.....	203	24.5	25	59	5	14	30	24	15	18	4
Coconino County (part).....	0	0.0	0	0	0	0	0	0	0	0	0
Mohave County (part).....	203	24.5	25	59	5	14	30	24	15	18	4
Maricopa (Ak Chin) Indian Reservation, AZ.....	726	24.3	106	192	29	45	101	98	74	30	21
Pinal County (part).....	726	24.3	106	192	29	45	101	98	74	30	21
Navajo Nation Reservation and Off-Reservation Trust Land, AZ--NM--UT (part)	97,349	28.6	8,544	24,552	5,696	5,727	11,158	11,294	12,362	4,686	3,834
Navajo Nation Reservation, AZ--NM--UT (part).....	97,330	28.6	8,544	24,547	5,696	5,726	11,156	11,294	12,358	4,684	3,833
Apache County (part).....	50,746	29.0	4,428	12,789	2,873	2,917	5,758	5,874	6,506	2,485	2,082
Coconino County (part).....	22,357	27.4	2,077	5,555	1,439	1,421	2,644	2,586	2,730	1,041	805
Navajo County (part).....	24,227	28.9	2,039	6,203	1,384	1,388	2,754	2,834	3,122	1,158	946
Navajo Nation Off-Reservation Trust Land, AZ--NM--UT (part).....	19	48.5	0	5	0	1	2	0	4	2	1
Apache County (part).....	19	48.5	0	5	0	1	2	0	4	2	1
Coconino County (part).....	0	0.0	0	0	0	0	0	0	0	0	0
Navajo County (part).....	0	0.0	0	0	0	0	0	0	0	0	0
Pascua Pueblo Yaqui Reservation, AZ.....	3,154	23.6	373	830	212	228	419	350	358	132	92
Pima County (part).....	3,154	23.6	373	830	212	228	419	350	358	132	92
Salt River Reservation, AZ.....	4,496	25.6	461	1,233	269	252	557	513	598	200	158
Maricopa County (part).....	4,496	25.6	461	1,233	269	252	557	513	598	200	158

Table 17.

Age and Sex for the American Indian and Alaska Native Population (One Race): 2010—Con.

[For information on confidentiality protection, nonsampling error, and definitions, see Selected Appendixes at <www.census.gov/prod/cen2010/cph-1-a.pdf>]

Age—Con			Age and sex						Percent of population		American Indian Area County
65 to 74 years	75 to 84 years	85 years and over	All ages		18 years and over		65 years and over		Under 18 years	65 years and over	
			Female	Males per 100 females	Total	Female	Total	Female			
8,199	4,195	1,317	83,417	94.3	105,415	55,244	13,711	8,074	35.0	8.5	AMERICAN INDIAN RESERVATION AND OFF-RESERVATION TRUST LAND -- FEDERAL
											All areas
23	9	0	291	78.7	330	188	32	16	36.5	6.2	Cocopah Reservation, AZ
23	9	0	291	78.7	330	188	32	16	36.5	6.2	Yuma County (part)
											Colorado River Indian Reservation, AZ--CA (part)
119	47	14	1,281	88.4	1,549	832	180	113	35.8	7.5	La Paz County (part)
119	47	14	1,281	88.4	1,549	832	180	113	35.8	7.5	
479	177	33	6,608	94.8	7,946	4,169	689	424	38.3	5.4	Fort Apache Reservation, AZ
4	1	2	227	109.3	246	129	7	3	48.2	1.5	Apache County (part)
84	32	1	840	96.3	1,055	557	117	75	36.0	7.1	Gila County (part)
391	144	30	5,541	93.9	6,645	3,483	565	346	38.2	5.3	Navajo County (part)
34	10	2	438	94.5	530	279	46	26	37.8	5.4	Fort McDowell Yavapai Nation Reservation, AZ
34	10	2	438	94.5	530	279	46	26	37.8	5.4	Maricopa County (part)
											Fort Mojave Reservation and Off-Reservation Trust Land, AZ--CA--NV (part)
11	6	2	228	77.6	239	142	19	14	41.0	4.7	Fort Mojave Reservation, AZ--CA--NV (part)
11	6	2	228	77.6	239	142	19	14	41.0	4.7	Mohave County (part)
11	6	2	228	77.6	239	142	19	14	41.0	4.7	
0	1	0	1	100.0	2	1	1	1	0.0	50.0	Fort Yuma Indian Reservation, CA--AZ (part)
0	1	0	1	100.0	2	1	1	1	0.0	50.0	Yuma County (part)
407	174	45	5,774	87.8	6,875	3,764	626	385	36.6	5.8	Gila River Indian Reservation, AZ
98	32	8	1,481	81.4	1,659	959	138	87	38.2	5.1	Maricopa County (part)
309	142	37	4,293	90.1	5,216	2,805	488	298	36.1	6.0	Pinal County (part)
8	6	2	226	92.9	298	151	16	9	31.7	3.7	Havasupai Reservation, AZ
8	6	2	226	92.9	298	151	16	9	31.7	3.7	Coconino County (part)
424	249	91	3,542	93.6	4,659	2,431	764	458	32.1	11.1	Hopi Reservation and Off-Reservation Trust Land, AZ
422	248	91	3,499	93.9	4,615	2,404	761	456	32.0	11.2	Hopi Reservation, AZ
75	55	25	536	96.1	743	381	155	93	29.3	14.7	Coconino County (part)
347	193	66	2,963	93.5	3,872	2,023	606	363	32.4	10.6	Navajo County (part)
2	1	0	43	72.1	44	27	3	2	40.5	4.1	Hopi Off-Reservation Trust Land, AZ
2	1	0	43	72.1	44	27	3	2	40.5	4.1	Coconino County (part)
0	0	0	0	(X)	0	0	0	0	(X)	(X)	Navajo County (part)
54	13	6	676	87.0	791	436	73	49	37.4	5.8	Hualapai Indian Reservation and Off-Reservation Trust Land, AZ
54	13	6	676	87.0	791	436	73	49	37.4	5.8	Hualapai Indian Reservation, AZ
0	0	0	1	100.0	1	0	0	0	50.0	0.0	Coconino County (part)
54	13	6	675	87.0	790	436	73	49	37.4	5.8	Mohave County (part)
0	0	0	0	(X)	0	0	0	0	(X)	(X)	Yavapai County (part)
0	0	0	0	(X)	0	0	0	0	(X)	(X)	Hualapai Off-Reservation Trust Land, AZ
0	0	0	0	(X)	0	0	0	0	(X)	(X)	Mohave County (part)
8	1	0	124	63.7	119	75	9	7	41.4	4.4	Kaibab Indian Reservation, AZ
0	0	0	0	(X)	0	0	0	0	(X)	(X)	Coconino County (part)
8	1	0	124	63.7	119	75	9	7	41.4	4.4	Mohave County (part)
22	6	2	395	83.8	428	241	30	18	41.0	4.1	Maricopa (Ak Chin) Indian Reservation, AZ
22	6	2	395	83.8	428	241	30	18	41.0	4.1	Pinal County (part)
5,451	3,050	995	49,637	96.1	64,253	33,221	9,496	5,520	34.0	9.8	Navajo Nation Reservation and Off-Reservation Trust Land, AZ--NM--UT (part)
5,451	3,047	994	49,626	96.1	64,239	33,213	9,492	5,517	34.0	9.8	Navajo Nation Reservation, AZ--NM--UT (part)
2,972	1,528	534	25,740	97.1	33,529	17,237	5,034	2,898	33.9	9.9	Apache County (part)
1,136	712	211	11,466	95.0	14,725	7,684	2,059	1,206	34.1	9.2	Coconino County (part)
1,343	807	249	12,420	95.1	15,985	8,292	2,399	1,413	34.0	9.9	Navajo County (part)
											Navajo Nation Off-Reservation Trust Land, AZ--NM--UT (part)
0	3	1	11	72.7	14	8	4	3	26.3	21.1	Apache County (part)
0	3	1	11	72.7	14	8	4	3	26.3	21.1	Coconino County (part)
0	0	0	0	(X)	0	0	0	0	(X)	(X)	Coconino County (part)
0	0	0	0	(X)	0	0	0	0	(X)	(X)	Navajo County (part)
116	37	7	1,611	95.8	1,951	1,069	160	94	38.1	5.1	Pascua Pueblo Yaqui Reservation, AZ
116	37	7	1,611	95.8	1,951	1,069	160	94	38.1	5.1	Pima County (part)
189	53	13	2,388	88.3	2,802	1,549	255	171	37.7	5.7	Salt River Reservation, AZ
189	53	13	2,388	88.3	2,802	1,549	255	171	37.7	5.7	Maricopa County (part)

Table 17.

Age and Sex for the American Indian and Alaska Native Population (One Race): 2010—Con.

[For information on confidentiality protection, nonsampling error, and definitions, see Selected Appendixes at <www.census.gov/prod/cen2010/cph-1-a.pdf>]

American Indian Area County	American Indian and Alaska Native population (one race)	Median age	Age								
			Under 5 years	5 to 17 years	18 to 20 years	21 to 24 years	25 to 34 years	35 to 44 years	45 to 54 years	55 to 59 years	60 to 64 years
AMERICAN INDIAN RESERVATION AND OFF-RESERVATION TRUST LAND -- FEDERAL—Con.											
San Carlos Reservation, AZ.....	9,835	23.6	1,182	2,614	659	667	1,233	1,063	1,073	448	334
Gila County (part).....	5,108	24.9	584	1,338	298	340	629	562	628	219	182
Graham County (part).....	4,727	22.4	598	1,276	361	327	604	501	445	229	152
Pinal County (part).....	0	0.0	0	0	0	0	0	0	0	0	0
Tohono O'odham Nation Reservation and Off-Reservation Trust Land, AZ.....											
Tohono O'odham Nation Reservation, AZ....	8,792	28.4	866	2,070	479	558	1,169	1,113	1,074	468	337
Maricopa County (part).....	150	28.7	18	33	9	8	21	20	13	7	7
Pima County (part).....	8,062	28.4	803	1,879	426	524	1,082	1,019	986	432	315
Pinal County (part).....	580	28.2	45	158	44	26	66	74	75	29	15
Tohono O'odham Nation Off-Reservation Trust Land, AZ.....											
Maricopa County (part).....	347	28.8	29	78	12	23	60	34	49	19	18
Tonto Apache Reservation, AZ.....	80	32.0	6	15	6	3	11	13	12	3	5
Gila County (part).....	80	32.0	6	15	6	3	11	13	12	3	5
Yavapai-Apache Nation Reservation, AZ.....											
Yavapai County (part).....	557	28.1	45	143	41	31	59	70	67	30	22
Yavapai-Prescott Reservation, AZ.....	115	26.8	7	28	10	7	7	19	17	3	2
Yavapai County (part).....	115	26.8	7	28	10	7	7	19	17	3	2
Zuni Reservation and Off-Reservation Trust Land, NM--AZ (part).....											
Zuni Reservation, NM--AZ (part).....	0	0.0	0	0	0	0	0	0	0	0	0
Apache County (part).....	0	0.0	0	0	0	0	0	0	0	0	0

Table 17.

Age and Sex for the American Indian and Alaska Native Population (One Race): 2010—Con.

[For information on confidentiality protection, nonsampling error, and definitions, see Selected Appendixes at <www.census.gov/prod/cen2010/cph-1-a.pdf>]

Age—Con			Age and sex						Percent of population		American Indian Area County
65 to 74 years	75 to 84 years	85 years and over	All ages		18 years and over		65 years and over		Under 18 years	65 years and over	
			Female	Males per 100 females	Total	Female	Total	Female			
371	160	31	5,065	94.2	6,039	3,169	562	322	38.6	5.7	AMERICAN INDIAN RESERVATION AND OFF-RESERVATION TRUST LAND -- FEDERAL—Con.
207	99	22	2,604	96.2	3,186	1,658	328	196	37.6	6.4	
164	61	9	2,461	92.1	2,853	1,511	234	126	39.6	5.0	
0	0	0	0	(X)	0	0	0	0	(X)	(X)	
439	179	65	4,744	92.6	6,096	3,251	683	410	33.3	7.5	Tohono O'odham Nation Reservation and Off-Reservation Trust Land, AZ
423	171	64	4,551	93.2	5,856	3,113	658	391	33.4	7.5	Tohono O'odham Nation Reservation, AZ
11	3	0	73	105.5	99	54	14	9	34.0	9.3	Maricopa County (part)
381	154	61	4,175	93.1	5,380	2,853	596	352	33.3	7.4	Pima County (part)
31	14	3	303	91.4	377	206	48	30	35.0	8.3	Pinal County (part)
16	8	1	193	79.8	240	138	25	19	30.8	7.2	Tohono O'odham Nation Off-Reservation Trust Land, AZ
16	8	1	193	79.8	240	138	25	19	30.8	7.2	Maricopa County (part)
6	0	0	33	142.4	59	27	6	2	26.3	7.5	Tonto Apache Reservation, AZ
6	0	0	33	142.4	59	27	6	2	26.3	7.5	Gila County (part)
33	9	7	295	88.8	369	202	49	28	33.8	8.8	Yavapai-Apache Nation Reservation, AZ
33	9	7	295	88.8	369	202	49	28	33.8	8.8	Yavapai County (part)
5	8	2	60	91.7	80	47	15	7	30.4	13.0	Yavapai-Prescott Reservation, AZ
5	8	2	60	91.7	80	47	15	7	30.4	13.0	Yavapai County (part)
0	0	0	0	(X)	0	0	0	0	(X)	(X)	Zuni Reservation and Off-Reservation Trust Land, NM--AZ (part)
0	0	0	0	(X)	0	0	0	0	(X)	(X)	Zuni Reservation, NM--AZ (part)
0	0	0	0	(X)	0	0	0	0	(X)	(X)	Apache County (part)

Table 18.

Race and Hispanic or Latino Origin: 2010

[For information on confidentiality protection, nonsampling error, and definitions, see Selected Appendixes at <www.census.gov/prod/cen2010/cph-1-a.pdf>]

American Indian Area County	Total population	Race							Hispanic or Latino (of any race)
		One race						Two or More Races	
		White	Black or African American	American Indian and Alaska Native	Asian	Native Hawaiian and Other Pacific Islander	Some Other Race		
AMERICAN INDIAN RESERVATION AND OFF-RESERVATION TRUST LAND -- FEDERAL									
All areas.....	178,131	8,504	341	162,119	431	61	2,967	3,708	11,287
Cocopah Reservation, AZ.....	817	244	4	520	1	0	29	19	94
Yuma County (part).....	817	244	4	520	1	0	29	19	94
Colorado River Indian Reservation, AZ--CA (part).....	7,077	2,499	52	2,414	41	4	1,617	450	2,853
La Paz County (part).....	7,077	2,499	52	2,414	41	4	1,617	450	2,853
Fort Apache Reservation, AZ.....	13,409	263	11	12,870	66	0	37	162	352
Apache County (part).....	555	49	2	475	0	0	12	17	78
Gila County (part).....	1,678	16	1	1,649	0	0	4	8	33
Navajo County (part).....	11,176	198	8	10,746	66	0	21	137	241
Fort McDowell Yavapai Nation Reservation, AZ. Maricopa County (part).....	971	36	3	852	2	0	39	39	167
	971	36	3	852	2	0	39	39	167
Fort Mojave Reservation and Off-Reservation Trust Land, AZ--CA--NV (part).....	1,004	422	6	405	3	1	95	72	253
Fort Mojave Reservation, AZ--CA--NV (part) Mohave County (part).....	1,004	422	6	405	3	1	95	72	253
	1,004	422	6	405	3	1	95	72	253
Fort Yuma Indian Reservation, CA--AZ (part)....	8	4	0	2	0	0	0	2	0
Yuma County (part).....	8	4	0	2	0	0	0	2	0
Gila River Indian Reservation, AZ.....	11,712	246	36	10,845	5	10	156	414	1,793
Maricopa County (part).....	2,994	64	10	2,686	2	1	77	154	470
Pinal County (part).....	8,718	182	26	8,159	3	9	79	260	1,323
Havasupai Reservation, AZ.....	465	9	0	436	0	0	1	19	20
Coconino County (part).....	465	9	0	436	0	0	1	19	20
Hopi Reservation and Off-Reservation Trust Land, AZ.....	7,185	202	12	6,857	23	4	10	77	138
Hopi Reservation, AZ.....	7,106	201	12	6,783	23	4	10	73	135
Coconino County (part).....	1,066	9	0	1,051	0	0	1	5	13
Navajo County (part).....	6,040	192	12	5,732	23	4	9	68	122
Hopi Off-Reservation Trust Land, AZ.....	79	1	0	74	0	0	0	4	3
Coconino County (part).....	79	1	0	74	0	0	0	4	3
Navajo County (part).....	0	0	0	0	0	0	0	0	0
Hualapai Indian Reservation and Off-Reservation Trust Land, AZ.....	1,335	34	5	1,264	0	0	6	26	51
Hualapai Indian Reservation, AZ.....	1,335	34	5	1,264	0	0	6	26	51
Coconino County (part).....	6	0	0	2	0	0	2	2	5
Mohave County (part).....	1,329	34	5	1,262	0	0	4	24	46
Yavapai County (part).....	0	0	0	0	0	0	0	0	0
Hualapai Off-Reservation Trust Land, AZ.....	0	0	0	0	0	0	0	0	0
Mohave County (part).....	0	0	0	0	0	0	0	0	0
Kaibab Indian Reservation, AZ.....	240	22	3	203	0	0	3	9	13
Coconino County (part).....	0	0	0	0	0	0	0	0	0
Mohave County (part).....	240	22	3	203	0	0	3	9	13
Maricopa (Ak Chin) Indian Reservation, AZ.....	1,001	31	6	726	1	0	52	185	295
Pinal County (part).....	1,001	31	6	726	1	0	52	185	295
Navajo Nation Reservation and Off-Reservation Trust Land, AZ--NM--UT (part)	101,835	2,305	137	97,349	241	25	180	1,598	2,003
Navajo Nation Reservation, AZ--NM--UT (part).....	101,816	2,305	137	97,330	241	25	180	1,598	2,002
Apache County (part).....	53,145	1,290	59	50,746	127	16	82	825	960
Coconino County (part).....	23,411	505	43	22,357	70	3	56	377	572
Navajo County (part).....	25,260	510	35	24,227	44	6	42	396	470
Navajo Nation Off-Reservation Trust Land, AZ--NM--UT (part).....	19	0	0	19	0	0	0	0	1
Apache County (part).....	19	0	0	19	0	0	0	0	1
Coconino County (part).....	0	0	0	0	0	0	0	0	0
Navajo County (part).....	0	0	0	0	0	0	0	0	0
Pascua Pueblo Yaqui Reservation, AZ.....	3,484	106	7	3,154	8	0	139	70	818
Pima County (part).....	3,484	106	7	3,154	8	0	139	70	818
Salt River Reservation, AZ.....	6,289	1,409	19	4,496	14	9	125	217	887
Maricopa County (part).....	6,289	1,409	19	4,496	14	9	125	217	887

Table 18.

Race and Hispanic or Latino Origin: 2010—Con.

[For information on confidentiality protection, nonsampling error, and definitions, see Selected Appendixes at <www.census.gov/prod/cen2010/cph-1-a.pdf>]

Not Hispanic or Latino								American Indian Area County
Total	One race						Two or More Races	
	White	Black or African American	American Indian and Alaska Native	Asian	Native Hawaiian and Other Pacific Islander	Some Other Race		
166,844	7,196	306	156,359	405	55	12	2,511	AMERICAN INDIAN RESERVATION AND OFF-RESERVATION TRUST LAND -- FEDERAL
723	243	3	462	1	0	0	14	All areas
723	243	3	462	1	0	0	14	Cocopah Reservation, AZ Yuma County (part)
4,224	1,921	47	2,020	31	2	1	202	Colorado River Indian Reservation, AZ--CA (part)
4,224	1,921	47	2,020	31	2	1	202	La Paz County (part)
13,057	227	10	12,618	65	0	1	136	Fort Apache Reservation, AZ
477	43	2	420	0	0	1	11	Apache County (part)
1,645	11	0	1,629	0	0	0	5	Gila County (part)
10,935	173	8	10,569	65	0	0	120	Navajo County (part)
804	25	3	742	2	0	0	32	Fort McDowell Yavapai Nation Reservation, AZ
804	25	3	742	2	0	0	32	Maricopa County (part)
751	390	3	324	3	1	0	30	Fort Mojave Reservation and Off-Reservation Trust Land, AZ--CA--NV (part)
751	390	3	324	3	1	0	30	Fort Mojave Reservation, AZ--CA--NV (part)
751	390	3	324	3	1	0	30	Mohave County (part)
8	4	0	2	0	0	0	2	Fort Yuma Indian Reservation, CA--AZ (part)
8	4	0	2	0	0	0	2	Yuma County (part)
9,919	133	30	9,539	3	10	2	202	Gila River Indian Reservation, AZ
2,524	44	10	2,379	1	1	2	87	Maricopa County (part)
7,395	89	20	7,160	2	9	0	115	Pinal County (part)
445	7	0	423	0	0	0	15	Havasupai Reservation, AZ
445	7	0	423	0	0	0	15	Coconino County (part)
7,047	183	12	6,761	22	4	0	65	Hopi Reservation and Off-Reservation Trust Land, AZ
6,971	182	12	6,690	22	4	0	61	Hopi Reservation, AZ
1,053	9	0	1,039	0	0	0	5	Coconino County (part)
5,918	173	12	5,651	22	4	0	56	Navajo County (part)
76	1	0	71	0	0	0	4	Hopi Off-Reservation Trust Land, AZ
76	1	0	71	0	0	0	4	Coconino County (part)
0	0	0	0	0	0	0	0	Navajo County (part)
1,284	28	5	1,229	0	0	0	22	Hualapai Indian Reservation and Off-Reservation Trust Land, AZ
1,284	28	5	1,229	0	0	0	22	Hualapai Indian Reservation, AZ
1	0	0	1	0	0	0	0	Coconino County (part)
1,283	28	5	1,228	0	0	0	22	Mohave County (part)
0	0	0	0	0	0	0	0	Yavapai County (part)
0	0	0	0	0	0	0	0	Hualapai Off-Reservation Trust Land, AZ
0	0	0	0	0	0	0	0	Mohave County (part)
227	22	3	193	0	0	0	9	Kaibab Indian Reservation, AZ
0	0	0	0	0	0	0	0	Coconino County (part)
227	22	3	193	0	0	0	9	Mohave County (part)
706	21	6	642	0	0	0	37	Maricopa (Ak Chin) Indian Reservation, AZ
706	21	6	642	0	0	0	37	Pinal County (part)
99,832	2,106	132	95,981	233	22	7	1,351	Navajo Nation Reservation and Off-Reservation Trust Land, AZ--NM--UT (part)
99,814	2,106	132	95,963	233	22	7	1,351	Navajo Nation Reservation, AZ--NM--UT (part)
52,185	1,182	55	50,086	127	16	5	714	Apache County (part)
22,839	439	43	21,976	69	0	2	310	Coconino County (part)
24,790	485	34	23,901	37	6	0	327	Navajo County (part)
18	0	0	18	0	0	0	0	Navajo Nation Off-Reservation Trust Land, AZ--NM--UT (part)
18	0	0	18	0	0	0	0	Apache County (part)
0	0	0	0	0	0	0	0	Coconino County (part)
0	0	0	0	0	0	0	0	Navajo County (part)
2,666	40	6	2,595	6	0	0	19	Pascua Pueblo Yaqui Reservation, AZ
2,666	40	6	2,595	6	0	0	19	Pima County (part)
5,402	1,297	18	3,928	14	9	1	135	Salt River Reservation, AZ
5,402	1,297	18	3,928	14	9	1	135	Maricopa County (part)

Table 18.

Race and Hispanic or Latino Origin: 2010—Con.

[For information on confidentiality protection, nonsampling error, and definitions, see Selected Appendixes at <www.census.gov/prod/cen2010/cph-1-a.pdf>]

American Indian Area County	Total population	Race						Two or More Races	Hispanic or Latino (of any race)
		One race							
		White	Black or African American	American Indian and Alaska Native	Asian	Native Hawaiian and Other Pacific Islander	Some Other Race		
AMERICAN INDIAN RESERVATION AND OFF-RESERVATION TRUST LAND -- FEDERAL—Con.									
San Carlos Reservation, AZ.....	10,068	140	6	9,835	1	1	16	69	357
Gila County (part).....	5,288	112	5	5,108	1	0	14	48	205
Graham County (part).....	4,780	28	1	4,727	0	1	2	21	152
Pinal County (part).....	0	0	0	0	0	0	0	0	0
Tohono O'odham Nation Reservation and Off-Reservation Trust Land, AZ.....	10,201	421	28	9,139	23	7	419	164	971
Tohono O'odham Nation Reservation, AZ....	9,813	408	28	8,792	23	7	416	139	926
Maricopa County (part).....	151	0	0	150	0	0	1	0	9
Pima County (part).....	9,059	400	27	8,062	23	6	410	131	868
Pinal County (part).....	603	8	1	580	0	1	5	8	49
Tohono O'odham Nation Off-Reservation Trust Land, AZ.....	388	13	0	347	0	0	3	25	45
Maricopa County (part).....	388	13	0	347	0	0	3	25	45
Tonto Apache Reservation, AZ.....	120	21	0	80	0	0	9	10	15
Gila County (part).....	120	21	0	80	0	0	9	10	15
Yavapai-Apache Nation Reservation, AZ.....	718	55	2	557	2	0	24	78	148
Yavapai County (part).....	718	55	2	557	2	0	24	78	148
Yavapai-Prescott Reservation, AZ.....	192	35	4	115	0	0	10	28	59
Yavapai County (part).....	192	35	4	115	0	0	10	28	59
Zuni Reservation and Off-Reservation Trust Land, NM--AZ (part).....	0	0	0	0	0	0	0	0	0
Zuni Reservation, NM--AZ (part).....	0	0	0	0	0	0	0	0	0
Apache County (part).....	0	0	0	0	0	0	0	0	0

Table 18.

Race and Hispanic or Latino Origin: 2010—Con.

[For information on confidentiality protection, nonsampling error, and definitions, see Selected Appendixes at <www.census.gov/prod/cen2010/cph-1-a.pdf>]

Not Hispanic or Latino								American Indian Area County
Total	One race						Two or More Races	
	White	Black or African American	American Indian and Alaska Native	Asian	Native Hawaiian and Other Pacific Islander	Some Other Race		
9,711	117	6	9,530	1	1	0	56	AMERICAN INDIAN RESERVATION AND OFF-RESERVATION TRUST LAND -- FEDERAL—Con.
5,083	98	5	4,939	1	0	0	40	San Carlos Reservation, AZ
4,628	19	1	4,591	0	1	0	16	Gila County (part)
0	0	0	0	0	0	0	0	Graham County (part)
								Pinal County (part)
9,230	334	17	8,742	22	6	0	109	Tohono O'odham Nation Reservation and Off-Reservation Trust Land, AZ
8,887	333	17	8,416	22	6	0	93	Tohono O'odham Nation Reservation, AZ
142	0	0	142	0	0	0	0	Maricopa County (part)
8,191	325	16	7,735	22	5	0	88	Pima County (part)
554	8	1	539	0	1	0	5	Pinal County (part)
343	1	0	326	0	0	0	16	Tohono O'odham Nation Off-Reservation Trust Land, AZ
343	1	0	326	0	0	0	16	Maricopa County (part)
105	18	0	77	0	0	0	10	Tonto Apache Reservation, AZ
105	18	0	77	0	0	0	10	Gila County (part)
570	47	1	470	2	0	0	50	Yavapai-Apache Nation Reservation, AZ
570	47	1	470	2	0	0	50	Yavapai County (part)
133	33	4	81	0	0	0	15	Yavapai-Prescott Reservation, AZ
133	33	4	81	0	0	0	15	Yavapai County (part)
0	0	0	0	0	0	0	0	Zuni Reservation and Off-Reservation Trust Land, NM--AZ (part)
0	0	0	0	0	0	0	0	Zuni Reservation, NM--AZ (part)
0	0	0	0	0	0	0	0	Apache County (part)

Table 19.

Population for Selected Categories of Race for American Indian and Alaska Native Areas: 2010

[For information on confidentiality protection, nonsampling error, and definitions, see Selected Appendixes at <www.census.gov/prod/cen2010/cph-1-a.pdf>]

American Indian Area County	American Indian and Alaska Native; White ¹	American Indian and Alaska Native; Black or African American ¹	American Indian and Alaska Native; Some Other Race ¹	Race alone or in combination with one or more other races					
				White	Black or African American	American Indian and Alaska Native	Asian	Native Hawaiian and Other Pacific Islander	Some Other Race
AMERICAN INDIAN RESERVATION AND OFF-RESERVATION TRUST LAND -- FEDERAL									
All areas.....	1,848	582	600	10,757	1,040	165,463	672	209	3,807
Cocopah Reservation, AZ.....	15	4	0	259	8	539	1	0	29
Yuma County (part).....	15	4	0	259	8	539	1	0	29
Colorado River Indian Reservation, AZ--CA (part).....	157	34	94	2,806	116	2,718	74	11	1,820
La Paz County (part).....	157	34	94	2,806	116	2,718	74	11	1,820
Fort Apache Reservation, AZ.....	96	30	8	378	44	13,014	84	0	52
Apache County (part).....	7	2	3	61	6	487	0	0	18
Gila County (part).....	8	0	0	24	1	1,657	0	0	4
Navajo County (part).....	81	28	5	293	37	10,870	84	0	30
Fort McDowell Yavapai Nation Reservation, AZ. Maricopa County (part).....	31	5	3	67	8	891	2	0	42
	31	5	3	67	8	891	2	0	42
Fort Mojave Reservation and Off-Reservation Trust Land, AZ--CA--NV (part).....	17	7	36	448	15	467	7	2	137
Fort Mojave Reservation, AZ--CA--NV (part)	17	7	36	448	15	467	7	2	137
Mohave County (part).....	17	7	36	448	15	467	7	2	137
Fort Yuma Indian Reservation, CA--AZ (part).....	2	0	0	6	0	4	0	0	0
Yuma County (part).....	2	0	0	6	0	4	0	0	0
Gila River Indian Reservation, AZ.....	195	89	87	459	131	11,251	18	24	256
Maricopa County (part).....	56	45	35	130	56	2,835	7	6	120
Pinal County (part).....	139	44	52	329	75	8,416	11	18	136
Havasupai Reservation, AZ.....	14	1	4	23	1	455	0	0	5
Coconino County (part).....	14	1	4	23	1	455	0	0	5
Hopi Reservation and Off-Reservation Trust Land, AZ.....	28	22	1	251	38	6,912	31	19	13
Hopi Reservation, AZ.....	24	22	1	246	38	6,834	31	19	13
Coconino County (part).....	2	3	0	11	3	1,056	0	0	1
Navajo County (part).....	22	19	1	235	35	5,778	31	19	12
Hopi Off-Reservation Trust Land, AZ.....	4	0	0	5	0	78	0	0	0
Coconino County (part).....	4	0	0	5	0	78	0	0	0
Navajo County (part).....	0	0	0	0	0	0	0	0	0
Hualapai Indian Reservation and Off-Reservation Trust Land, AZ.....	16	3	0	50	8	1,290	2	5	6
Hualapai Indian Reservation, AZ.....	16	3	0	50	8	1,290	2	5	6
Coconino County (part).....	2	0	0	2	0	4	0	0	2
Mohave County (part).....	14	3	0	48	8	1,286	2	5	4
Yavapai County (part).....	0	0	0	0	0	0	0	0	0
Hualapai Off-Reservation Trust Land, AZ.....	0	0	0	0	0	0	0	0	0
Mohave County (part).....	0	0	0	0	0	0	0	0	0
Kaibab Indian Reservation, AZ.....	7	0	0	31	3	211	0	2	3
Coconino County (part).....	0	0	0	0	0	0	0	0	0
Mohave County (part).....	7	0	0	31	3	211	0	2	3
Maricopa (Ak Chin) Indian Reservation, AZ.....	21	18	123	66	29	903	6	1	195
Pinal County (part).....	21	18	123	66	29	903	6	1	195
Navajo Nation Reservation and Off-Reservation Trust Land, AZ--NM--UT (part).....	935	270	156	3,346	462	98,851	352	79	376
Navajo Nation Reservation, AZ--NM--UT (part).....	935	270	156	3,346	462	98,832	352	79	376
Apache County (part).....	460	161	85	1,803	252	51,524	183	43	183
Coconino County (part).....	246	51	22	782	110	22,709	93	16	89
Navajo County (part).....	229	58	49	761	100	24,599	76	20	104
Navajo Nation Off-Reservation Trust Land, AZ--NM--UT (part).....	0	0	0	0	0	19	0	0	0
Apache County (part).....	0	0	0	0	0	19	0	0	0
Coconino County (part).....	0	0	0	0	0	0	0	0	0
Navajo County (part).....	0	0	0	0	0	0	0	0	0
Pascua Pueblo Yaqui Reservation, AZ.....	37	4	22	148	11	3,219	12	2	164
Pima County (part).....	37	4	22	148	11	3,219	12	2	164
Salt River Reservation, AZ.....	107	27	31	1,543	49	4,692	37	26	173
Maricopa County (part).....	107	27	31	1,543	49	4,692	37	26	173

Table 19.

Population for Selected Categories of Race for American Indian and Alaska Native Areas: 2010—Con.

[For information on confidentiality protection, nonsampling error, and definitions, see Selected Appendixes at <www.census.gov/prod/cen2010/cph-1-a.pdf>]

American Indian Area County	American Indian and Alaska Native; White¹	American Indian and Alaska Native; Black or African American¹	American Indian and Alaska Native; Some Other Race¹	Race alone or in combination with one or more other races					
				White	Black or African American	American Indian and Alaska Native	Asian	Native Hawaiian and Other Pacific Islander	Some Other Race
AMERICAN INDIAN RESERVATION AND OFF-RESERVATION TRUST LAND -- FEDERAL—Con.									
San Carlos Reservation, AZ.....	39	9	8	184	16	9,901	3	7	28
Gila County (part).....	28	6	7	142	11	5,155	3	3	23
Graham County (part).....	11	3	1	42	5	4,746	0	4	5
Pinal County (part).....	0	0	0	0	0	0	0	0	0
Tohono O'odham Nation Reservation and Off-Reservation Trust Land, AZ.....	79	34	9	524	68	9,278	34	20	443
Tohono O'odham Nation Reservation, AZ.....	56	32	9	488	66	8,906	34	20	440
Maricopa County (part).....	0	0	0	0	0	150	0	0	1
Pima County (part).....	54	31	8	477	64	8,169	32	17	433
Pinal County (part).....	2	1	1	11	2	587	2	3	6
Tohono O'odham Nation Off-Reservation Trust Land, AZ.....	23	2	0	36	2	372	0	0	3
Maricopa County (part).....	23	2	0	36	2	372	0	0	3
Tonto Apache Reservation, AZ.....	9	1	0	30	1	90	0	0	9
Gila County (part).....	9	1	0	30	1	90	0	0	9
Yavapai-Apache Nation Reservation, AZ.....	25	24	16	82	28	634	3	9	43
Yavapai County (part).....	25	24	16	82	28	634	3	9	43
Yavapai-Prescott Reservation, AZ.....	18	0	2	56	4	143	6	2	13
Yavapai County (part).....	18	0	2	56	4	143	6	2	13
Zuni Reservation and Off-Reservation Trust Land, NM--AZ (part).....	0	0	0	0	0	0	0	0	0
Zuni Reservation, NM--AZ (part).....	0	0	0	0	0	0	0	0	0
Apache County (part).....	0	0	0	0	0	0	0	0	0

¹ The three largest Census 2000 combinations that included American Indian and Alaska Natives in American Indian and Alaska Native Areas

Table 20.

Households and Families With American Indian and Alaska Native Householder (One Race): 2010

[For information on confidentiality protection, nonsampling error, and definitions, see Selected Appendixes at <www.census.gov/prod/cen2010/cph-1-a.pdf>]

American Indian Area County	Households with American Indian and Alaska Native householder (one race)	Family households						Nonfamily households			Average size	
		Total		Husband-wife family		Female householder, no husband present		Total	Householder living alone		House- holds	Families
		Number	Percent with own children under 18 years	Number	Percent with own children under 18 years	Number	Percent with own children under 18 years		Total	65 years and over		
AMERICAN INDIAN RESERVATION AND OFF-RESERVATION TRUST LAND -- FEDERAL												
All areas.....	44,540	34,647	46.9	16,213	49.3	13,797	45.8	9,893	8,518	2,604	3.66	4.20
Cocopah Reservation, AZ.....	160	113	46.9	39	35.9	56	60.7	47	33	13	3.26	3.84
Yuma County (part).....	160	113	46.9	39	35.9	56	60.7	47	33	13	3.26	3.84
Colorado River Indian Reservation, AZ--CA (part).....	759	570	47.7	219	45.7	262	50.0	189	143	45	3.30	3.73
La Paz County (part).....	759	570	47.7	219	45.7	262	50.0	189	143	45	3.30	3.73
Fort Apache Reservation, AZ.....	3,109	2,621	52.2	1,208	54.0	1,082	51.9	488	362	80	4.14	4.41
Apache County (part).....	108	100	74.0	37	81.1	42	66.7	8	8	3	4.32	4.35
Gila County (part).....	413	340	45.9	169	52.1	126	37.3	73	56	17	3.98	4.34
Navajo County (part).....	2,588	2,181	52.1	1,002	53.3	914	53.3	407	298	60	4.15	4.42
Fort McDowell Yavapai Nation Reservation, AZ. Maricopa County (part).....	269 269	204 204	48.0 48.0	74 74	41.9 41.9	87 87	48.3 48.3	65 65	49 49	4 4	3.46 3.46	3.89 3.89
Fort Mojave Reservation and Off-Reservation Trust Land, AZ--CA--NV (part).....	131	108	66.7	49	65.3	51	66.7	23	18	8	3.46	3.69
Fort Mojave Reservation, AZ--CA--NV (part) Mohave County (part).....	131 131	108 108	66.7 66.7	49 49	65.3 65.3	51 51	66.7 66.7	23 23	18 18	8 8	3.46 3.46	3.69 3.69
Fort Yuma Indian Reservation, CA--AZ (part)..... Yuma County (part).....	1 1	0 0	(X) (X)	0 0	(X) (X)	0 0	(X) (X)	1 1	1 1	1 1	1.00 1.00	0.00 0.00
Gila River Indian Reservation, AZ.....	2,851	2,291	43.0	713	44.7	1,173	44.2	560	444	99	3.86	4.21
Maricopa County (part).....	699	567	41.8	162	46.3	317	41.0	132	109	25	4.01	4.37
Pinal County (part).....	2,152	1,724	43.4	551	44.3	856	45.4	428	335	74	3.81	4.16
Havasupai Reservation, AZ.....	96	80	40.0	31	51.6	36	30.6	16	12	2	4.56	4.79
Coconino County (part).....	96	80	40.0	31	51.6	36	30.6	16	12	2	4.56	4.79
Hopi Reservation and Off-Reservation Trust Land, AZ.....	1,958	1,489	37.7	640	37.8	664	38.3	469	400	143	3.52	4.08
Hopi Reservation, AZ.....	1,933	1,469	37.4	635	37.6	652	38.0	464	395	141	3.53	4.09
Coconino County (part).....	286	228	28.1	106	28.3	86	25.6	58	48	22	3.69	4.18
Navajo County (part).....	1,647	1,241	39.1	529	39.5	566	39.9	406	347	119	3.50	4.07
Hopi Off-Reservation Trust Land, AZ.....	25	20	60.0	5	60.0	12	50.0	5	5	2	2.96	3.20
Coconino County (part).....	25	20	60.0	5	60.0	12	50.0	5	5	2	2.96	3.20
Navajo County (part).....	0	0	(X)	0	(X)	0	(X)	0	0	0	0.00	0.00
Hualapai Indian Reservation and Off-Reservation Trust Land, AZ.....	340	262	50.0	92	56.5	126	47.6	78	58	14	3.63	4.06
Hualapai Indian Reservation, AZ.....	340	262	50.0	92	56.5	126	47.6	78	58	14	3.63	4.06
Coconino County (part).....	1	0	(X)	0	(X)	0	(X)	1	1	0	1.00	0.00
Mohave County (part).....	339	262	50.0	92	56.5	126	47.6	77	57	14	3.64	4.06
Yavapai County (part).....	0	0	(X)	0	(X)	0	(X)	0	0	0	0.00	0.00
Hualapai Off-Reservation Trust Land, AZ.....	0	0	(X)	0	(X)	0	(X)	0	0	0	0.00	0.00
Mohave County (part).....	0	0	(X)	0	(X)	0	(X)	0	0	0	0.00	0.00
Kaibab Indian Reservation, AZ.....	66	42	61.9	17	47.1	21	71.4	24	17	7	3.12	4.00
Coconino County (part).....	0	0	(X)	0	(X)	0	(X)	0	0	0	0.00	0.00
Mohave County (part).....	66	42	61.9	17	47.1	21	71.4	24	17	7	3.12	4.00
Maricopa (Ak Chin) Indian Reservation, AZ.....	226	176	51.7	87	62.1	69	44.9	50	44	3	3.45	4.06
Pinal County (part).....	226	176	51.7	87	62.1	69	44.9	50	44	3	3.45	4.06
Navajo Nation Reservation and Off-Reservation Trust Land, AZ--NM--UT (part).....	27,656	21,118	47.6	10,935	49.9	7,586	46.0	6,538	5,857	1,887	3.53	4.16
Navajo Nation Reservation, AZ--NM--UT (part).....	27,649	21,112	47.6	10,934	49.9	7,582	46.0	6,537	5,856	1,886	3.53	4.16
Apache County (part).....	14,894	11,045	48.7	5,544	50.6	4,119	47.5	3,849	3,455	1,117	3.40	4.08
Coconino County (part).....	5,865	4,744	45.6	2,531	48.5	1,634	42.7	1,121	985	313	3.84	4.35
Navajo County (part).....	6,890	5,323	47.2	2,859	49.7	1,829	45.5	1,567	1,416	456	3.55	4.16
Navajo Nation Off-Reservation Trust Land, AZ--NM--UT (part).....	7	6	33.3	1	0.0	4	25.0	1	1	1	2.71	2.67
Apache County (part).....	7	6	33.3	1	0.0	4	25.0	1	1	1	2.71	2.67
Coconino County (part).....	0	0	(X)	0	(X)	0	(X)	0	0	0	0.00	0.00
Navajo County (part).....	0	0	(X)	0	(X)	0	(X)	0	0	0	0.00	0.00
Pascua Pueblo Yaqui Reservation, AZ.....	745	668	43.6	226	42.0	331	46.5	77	61	20	4.30	4.43
Pima County (part).....	745	668	43.6	226	42.0	331	46.5	77	61	20	4.30	4.43
Salt River Reservation, AZ.....	1,245	984	47.4	373	49.9	470	47.9	261	206	53	3.73	4.17
Maricopa County (part).....	1,245	984	47.4	373	49.9	470	47.9	261	206	53	3.73	4.17

Table 20.

Households and Families With American Indian and Alaska Native Householder (One Race): 2010—Con.

[For information on confidentiality protection, nonsampling error, and definitions, see Selected Appendixes at <www.census.gov/prod/cen2010/cph-1-a.pdf>]

American Indian Area County	Households with American Indian and Alaska Native householder (one race)	Family households						Nonfamily households			Average size		
		Total		Husband-wife family		Female householder, no husband present		Total	Householder living alone		House- holds	Families	
		Number	Percent with own children under 18 years	Number	Percent with own children under 18 years	Number	Percent with own children under 18 years		Total	65 years and over			
AMERICAN INDIAN RESERVATION AND OFF-RESERVATION TRUST LAND -- FEDERAL—Con.													
San Carlos Reservation, AZ.....	2,237	1,871	50.9	880	56.5	751	46.6	366	296	85	4.39	4.71	
Gila County (part).....	1,191	990	49.0	486	55.3	362	43.9	201	165	49	4.29	4.65	
Graham County (part).....	1,046	881	53.1	394	57.9	389	49.1	165	131	36	4.50	4.78	
Pinal County (part).....	0	0	(X)	0	(X)	0	(X)	0	0	0	0.00	0.00	
Tohono O'odham Nation Reservation and Off-Reservation Trust Land, AZ.....	2,432	1,852	38.4	521	36.1	961	39.5	580	466	123	3.71	4.17	
Tohono O'odham Nation Reservation, AZ.....	2,359	1,784	38.5	503	36.4	924	39.9	575	462	122	3.67	4.14	
Maricopa County (part).....	38	30	33.3	10	10.0	15	46.7	8	5	0	3.97	4.37	
Pima County (part).....	2,167	1,636	38.7	449	37.0	861	39.7	531	431	115	3.65	4.12	
Pinal County (part).....	154	118	37.3	44	36.4	48	41.7	36	26	7	3.86	4.36	
Tohono O'odham Nation Off-Reservation Trust Land, AZ.....	73	68	35.3	18	27.8	37	29.7	5	4	1	4.97	4.87	
Maricopa County (part).....	73	68	35.3	18	27.8	37	29.7	5	4	1	4.97	4.87	
Tonto Apache Reservation, AZ.....	37	25	44.0	15	40.0	7	42.9	12	9	2	2.89	3.44	
Gila County (part).....	37	25	44.0	15	40.0	7	42.9	12	9	2	2.89	3.44	
Yavapai-Apache Nation Reservation, AZ.....	175	136	48.5	76	50.0	50	44.0	39	34	10	3.51	3.98	
Yavapai County (part).....	175	136	48.5	76	50.0	50	44.0	39	34	10	3.51	3.98	
Yavapai-Prescott Reservation, AZ.....	47	37	54.1	18	50.0	14	42.9	10	8	5	2.98	3.32	
Yavapai County (part).....	47	37	54.1	18	50.0	14	42.9	10	8	5	2.98	3.32	
Zuni Reservation and Off-Reservation Trust Land, NM--AZ (part).....	0	0	(X)	0	(X)	0	(X)	0	0	0	0.00	0.00	
Zuni Reservation, NM--AZ (part).....	0	0	(X)	0	(X)	0	(X)	0	0	0	0.00	0.00	
Apache County (part).....	0	0	(X)	0	(X)	0	(X)	0	0	0	0.00	0.00	

Table 21.

Household Relationship and Group Quarters Population for the American Indian and Alaska Native Population (One Race): 2010

[For information on confidentiality protection, nonsampling error, and definitions, see Selected Appendixes at <www.census.gov/prod/cen2010/cph-1-a.pdf>]

American Indian Area County	Household population							Group quarters population		
	Total	House- holder	Relationship to householder					Total	Institution- alized population	Non- institution- alized population
			Spouse	Child	Other relatives	Nonrelatives				
						Total	Unmarried partner			
AMERICAN INDIAN RESERVATION AND OFF-RESERVATION TRUST LAND -- FEDERAL										
All areas.....	161,032	44,540	15,787	60,535	32,781	7,389	4,717	1,087	613	474
Cocopah Reservation, AZ.....	520	160	35	184	108	33	16	0	0	0
Yuma County (part).....	520	160	35	184	108	33	16	0	0	0
Colorado River Indian Reservation, AZ--CA (part).....	2,365	759	171	896	362	177	97	49	39	10
La Paz County (part).....	2,365	759	171	896	362	177	97	49	39	10
Fort Apache Reservation, AZ.....	12,831	3,109	1,197	4,839	2,881	805	428	39	30	9
Apache County (part).....	475	108	35	231	74	27	21	0	0	0
Gila County (part).....	1,649	413	169	598	369	100	53	0	0	0
Navajo County (part).....	10,707	2,588	993	4,010	2,438	678	354	39	30	9
Fort McDowell Yavapai Nation Reservation, AZ. Maricopa County (part).....	852	269	55	301	175	52	25	0	0	0
	852	269	55	301	175	52	25	0	0	0
Fort Mojave Reservation and Off-Reservation Trust Land, AZ--CA--NV (part).....	405	131	36	171	45	22	15	0	0	0
Fort Mojave Reservation, AZ--CA--NV (part)	405	131	36	171	45	22	15	0	0	0
Mohave County (part).....	405	131	36	171	45	22	15	0	0	0
Fort Yuma Indian Reservation, CA--AZ (part).....	2	1	1	0	0	0	0	0	0	0
Yuma County (part).....	2	1	1	0	0	0	0	0	0	0
Gila River Indian Reservation, AZ.....	10,620	2,851	614	3,708	2,731	716	365	225	214	11
Maricopa County (part).....	2,676	699	137	901	770	169	81	10	0	10
Pinal County (part).....	7,944	2,152	477	2,807	1,961	547	284	215	214	1
Havasupai Reservation, AZ.....	432	96	32	149	117	38	17	4	0	4
Coconino County (part).....	432	96	32	149	117	38	17	4	0	4
Hopi Reservation and Off-Reservation Trust Land, AZ.....	6,857	1,958	628	2,197	1,722	352	267	0	0	0
Hopi Reservation, AZ.....	6,783	1,933	624	2,167	1,711	348	263	0	0	0
Coconino County (part).....	1,051	286	105	300	316	44	31	0	0	0
Navajo County (part).....	5,732	1,647	519	1,867	1,395	304	232	0	0	0
Hopi Off-Reservation Trust Land, AZ.....	74	25	4	30	11	4	4	0	0	0
Coconino County (part).....	74	25	4	30	11	4	4	0	0	0
Navajo County (part).....	0	0	0	0	0	0	0	0	0	0
Hualapai Indian Reservation and Off-Reservation Trust Land, AZ.....	1,228	340	88	461	251	88	48	36	36	0
Hualapai Indian Reservation, AZ.....	1,228	340	88	461	251	88	48	36	36	0
Coconino County (part).....	2	1	0	1	0	0	0	0	0	0
Mohave County (part).....	1,226	339	88	460	251	88	48	36	36	0
Yavapai County (part).....	0	0	0	0	0	0	0	0	0	0
Hualapai Off-Reservation Trust Land, AZ.....	0	0	0	0	0	0	0	0	0	0
Mohave County (part).....	0	0	0	0	0	0	0	0	0	0
Kaibab Indian Reservation, AZ.....	203	66	16	93	16	12	10	0	0	0
Coconino County (part).....	0	0	0	0	0	0	0	0	0	0
Mohave County (part).....	203	66	16	93	16	12	10	0	0	0
Maricopa (Ak Chin) Indian Reservation, AZ.....	718	226	64	288	123	17	8	8	8	0
Pinal County (part).....	718	226	64	288	123	17	8	8	8	0
Navajo Nation Reservation and Off-Reservation Trust Land, AZ--NM--UT (part).....	96,869	27,656	10,879	37,548	17,471	3,315	2,482	480	81	399
Navajo Nation Reservation, AZ--NM--UT (part).....	96,850	27,649	10,878	37,542	17,468	3,313	2,480	480	81	399
Apache County (part).....	50,319	14,894	5,530	19,634	8,467	1,794	1,372	427	74	353
Coconino County (part).....	22,318	5,865	2,501	8,539	4,630	783	537	39	0	39
Navajo County (part).....	24,213	6,890	2,847	9,369	4,371	736	571	14	7	7
Navajo Nation Off-Reservation Trust Land, AZ--NM--UT (part).....	19	7	1	6	3	2	2	0	0	0
Apache County (part).....	19	7	1	6	3	2	2	0	0	0
Coconino County (part).....	0	0	0	0	0	0	0	0	0	0
Navajo County (part).....	0	0	0	0	0	0	0	0	0	0
Pascua Pueblo Yaqui Reservation, AZ.....	3,138	745	196	1,212	834	151	81	16	0	16
Pima County (part).....	3,138	745	196	1,212	834	151	81	16	0	16
Salt River Reservation, AZ.....	4,491	1,245	330	1,666	1,024	226	129	5	5	0
Maricopa County (part).....	4,491	1,245	330	1,666	1,024	226	129	5	5	0

Table 21.

Household Relationship and Group Quarters Population for the American Indian and Alaska Native Population (One Race): 2010—Con.

[For information on confidentiality protection, nonsampling error, and definitions, see Selected Appendixes at <www.census.gov/prod/cen2010/cph-1-a.pdf>]

American Indian Area County	Household population							Group quarters population		
	Total	Householder	Relationship to householder					Total	Institutionalized population	Non-institutionalized population
			Spouse	Child	Other relatives	Nonrelatives				
						Total	Unmarried partner			
AMERICAN INDIAN RESERVATION AND OFF-RESERVATION TRUST LAND – FEDERAL—Con.										
San Carlos Reservation, AZ.....	9,825	2,237	869	3,764	2,316	639	296	10	4	6
Gila County (part).....	5,108	1,191	482	1,865	1,268	302	133	0	0	0
Graham County (part).....	4,717	1,046	387	1,899	1,048	337	163	10	4	6
Pinal County (part).....	0	0	0	0	0	0	0	0	0	0
Tohono O'odham Nation Reservation and Off-Reservation Trust Land, AZ.....	8,924	2,432	497	2,803	2,472	720	418	215	196	19
Tohono O'odham Nation Reservation, AZ.....	8,577	2,359	481	2,701	2,341	695	406	215	196	19
Maricopa County (part).....	150	38	10	51	40	11	7	0	0	0
Pima County (part).....	7,847	2,167	432	2,469	2,137	642	379	215	196	19
Pinal County (part).....	580	154	39	181	164	42	20	0	0	0
Tohono O'odham Nation Off-Reservation Trust Land, AZ.....	347	73	16	102	131	25	12	0	0	0
Maricopa County (part).....	347	73	16	102	131	25	12	0	0	0
Tonto Apache Reservation, AZ.....	80	37	8	21	12	2	1	0	0	0
Gila County (part).....	80	37	8	21	12	2	1	0	0	0
Yavapai-Apache Nation Reservation, AZ.....	557	175	62	199	100	21	12	0	0	0
Yavapai County (part).....	557	175	62	199	100	21	12	0	0	0
Yavapai-Prescott Reservation, AZ.....	115	47	9	35	21	3	2	0	0	0
Yavapai County (part).....	115	47	9	35	21	3	2	0	0	0
Zuni Reservation and Off-Reservation Trust Land, NM--AZ (part).....	0	0	0	0	0	0	0	0	0	0
Zuni Reservation, NM--AZ (part).....	0	0	0	0	0	0	0	0	0	0
Apache County (part).....	0	0	0	0	0	0	0	0	0	0

Table 22.

Housing Occupancy and Tenure: 2010

[For information on confidentiality protection, nonsampling error, and definitions, see Selected Appendixes at <www.census.gov/prod/cen2010/cph-1-a.pdf>]

American Indian Area County	Total housing units	Occupied housing units with American Indian and Alaska Native householder (one race)						Vacant housing units				
		Total	Owner occupied		Renter occupied	Average household size		Total	For seasonal, recrea- tional, or occasional use	Vacancy rate		
			Number	Percent of occupied housing units		Owner- occupied units	Renter- occupied units			Available housing	Home- owner	Rental
AMERICAN INDIAN RESERVATION AND OFF-RESERVATION TRUST LAND -- FEDERAL												
All areas.....	63,477	44,540	32,881	73.8	11,659	3.60	3.84	13,337	6,378	2.5	0.3	7.5
Cocopah Reservation, AZ.....	753	160	50	31.3	110	3.38	3.21	441	377	11.0	1.1	21.3
Yuma County (part).....	753	160	50	31.3	110	3.38	3.21	441	377	11.0	1.1	21.3
Colorado River Indian Reservation, AZ--CA (part).....	2,942	759	450	59.3	309	3.18	3.47	606	370	6.1	2.5	12.0
La Paz County (part).....	2,942	759	450	59.3	309	3.18	3.47	606	370	6.1	2.5	12.0
Fort Apache Reservation, AZ.....	3,815	3,109	1,954	62.8	1,155	4.02	4.33	514	278	1.4	0.0	3.4
Apache County (part).....	321	108	42	38.9	66	3.88	4.61	189	165	0.0	0.0	0.0
Gila County (part).....	460	413	307	74.3	106	3.81	4.47	38	1	1.4	0.0	5.2
Navajo County (part).....	3,034	2,588	1,605	62.0	983	4.06	4.30	287	112	1.4	0.0	3.5
Fort McDowell Yavapai Nation Reservation, AZ Maricopa County (part).....	308	269	249	92.6	20	3.47	3.30	25	1	1.4	0.4	10.3
	308	269	249	92.6	20	3.47	3.30	25	1	1.4	0.4	10.3
Fort Mojave Reservation and Off-Reservation Trust Land, AZ--CA--NV (part).....	434	131	26	19.8	105	3.38	3.48	64	27	4.4	3.3	5.6
Fort Mojave Reservation, AZ--CA--NV (part)	434	131	26	19.8	105	3.38	3.48	64	27	4.4	3.3	5.6
Mohave County (part).....	434	131	26	19.8	105	3.38	3.48	64	27	4.4	3.3	5.6
Fort Yuma Indian Reservation, CA--AZ (part).....	10	1	0	0.0	1	0.00	1.00	3	0	0.0	0.0	0.0
Yuma County (part).....	10	1	0	0.0	1	0.00	1.00	3	0	0.0	0.0	0.0
Gila River Indian Reservation, AZ.....	3,238	2,851	1,847	64.8	1,004	3.84	3.90	256	32	1.4	0.1	3.6
Maricopa County (part).....	835	699	448	64.1	251	4.00	4.03	87	16	0.8	0.4	1.4
Pinal County (part).....	2,403	2,152	1,399	65.0	753	3.79	3.85	169	16	1.6	0.0	4.3
Havasupai Reservation, AZ.....	116	96	79	82.3	17	4.96	2.71	16	7	0.0	0.0	0.0
Coconino County (part).....	116	96	79	82.3	17	4.96	2.71	16	7	0.0	0.0	0.0
Hopi Reservation and Off-Reservation Trust Land, AZ.....	2,695	1,958	1,546	79.0	412	3.55	3.40	614	389	2.1	0.4	6.7
Hopi Reservation, AZ.....	2,661	1,933	1,546	80.0	387	3.55	3.43	606	388	1.8	0.4	5.8
Coconino County (part).....	348	286	236	82.5	50	3.60	4.10	58	41	0.7	0.0	3.5
Navajo County (part).....	2,313	1,647	1,310	79.5	337	3.55	3.33	548	347	1.9	0.4	6.1
Hopi Off-Reservation Trust Land, AZ.....	34	25	0	0.0	25	0.00	2.96	8	1	21.2	(X)	21.2
Coconino County (part).....	34	25	0	0.0	25	0.00	2.96	8	1	21.2	(X)	21.2
Navajo County (part).....	0	0	0	(X)	0	0.00	0.00	0	0	(X)	(X)	(X)
Hualapai Indian Reservation and Off-Reservation Trust Land, AZ.....	422	340	176	51.8	164	3.68	3.58	60	27	0.8	0.0	1.6
Hualapai Indian Reservation, AZ.....	422	340	176	51.8	164	3.68	3.58	60	27	0.8	0.0	1.6
Coconino County (part).....	8	1	1	100.0	0	1.00	0.00	6	6	0.0	0.0	(X)
Mohave County (part).....	414	339	175	51.6	164	3.70	3.58	54	21	0.8	0.0	1.6
Yavapai County (part).....	0	0	0	(X)	0	0.00	0.00	0	0	(X)	(X)	(X)
Hualapai Off-Reservation Trust Land, AZ.....	0	0	0	(X)	0	0.00	0.00	0	0	(X)	(X)	(X)
Mohave County (part).....	0	0	0	(X)	0	0.00	0.00	0	0	(X)	(X)	(X)
Kaibab Indian Reservation, AZ.....	97	66	35	53.0	31	2.91	3.35	18	5	9.2	0.0	16.3
Coconino County (part).....	0	0	0	(X)	0	0.00	0.00	0	0	(X)	(X)	(X)
Mohave County (part).....	97	66	35	53.0	31	2.91	3.35	18	5	9.2	0.0	16.3
Maricopa (Ak Chin) Indian Reservation, AZ.....	299	226	5	2.2	221	8.40	3.33	17	0	0.0	0.0	0.0
Pinal County (part).....	299	226	5	2.2	221	8.40	3.33	17	0	0.0	0.0	0.0
Navajo Nation Reservation and Off-Reservation Trust Land, AZ--NM--UT (part).....	38,272	27,656	21,423	77.5	6,233	3.48	3.73	9,040	4,291	2.3	0.0	8.4
Navajo Nation Reservation, AZ--NM--UT (part).....	38,264	27,649	21,416	77.5	6,233	3.48	3.73	9,039	4,290	2.3	0.0	8.4
Apache County (part).....	21,232	14,894	11,525	77.4	3,369	3.34	3.62	5,445	2,718	2.5	0.0	8.9
Coconino County (part).....	7,422	5,865	4,708	80.3	1,157	3.82	3.91	1,212	530	0.9	0.1	3.5
Navajo County (part).....	9,610	6,890	5,183	75.2	1,707	3.47	3.80	2,382	1,042	3.2	0.0	10.7
Navajo Nation Off-Reservation Trust Land, AZ--NM--UT (part).....	8	7	7	100.0	0	2.71	0.00	1	1	0.0	0.0	(X)
Apache County (part).....	7	7	7	100.0	0	2.71	0.00	0	0	0.0	0.0	(X)
Coconino County (part).....	0	0	0	(X)	0	0.00	0.00	0	0	(X)	(X)	(X)
Navajo County (part).....	1	0	0	(X)	0	0.00	0.00	1	1	(X)	(X)	(X)
Pascua Pueblo Yaqui Reservation, AZ.....	833	745	373	50.1	372	4.23	4.38	29	1	1.6	0.7	2.4
Pima County (part).....	833	745	373	50.1	372	4.23	4.38	29	1	1.6	0.7	2.4
Salt River Reservation, AZ.....	2,607	1,245	876	70.4	369	3.66	3.90	409	253	3.4	2.0	8.3
Maricopa County (part).....	2,607	1,245	876	70.4	369	3.66	3.90	409	253	3.4	2.0	8.3

Table 22.

Housing Occupancy and Tenure: 2010—Con.

[For information on confidentiality protection, nonsampling error, and definitions, see Selected Appendixes at <www.census.gov/prod/cen2010/cph-1-a.pdf>]

American Indian Area County	Total housing units	Occupied housing units with American Indian and Alaska Native householder (one race)						Vacant housing units				
		Total	Owner occupied		Renter occupied	Average household size		Total	For seasonal, recrea- tional, or occasional use	Vacancy rate		
			Number	Percent of occupied housing units		Owner- occupied units	Renter- occupied units			Available housing	Home- owner	Rental
AMERICAN INDIAN RESERVATION AND OFF-RESERVATION TRUST LAND -- FEDERAL—Con.												
San Carlos Reservation, AZ.....	2,627	2,237	1,679	75.1	558	4.26	4.77	307	135	1.1	0.1	3.9
Gila County (part).....	1,455	1,191	918	77.1	273	4.24	4.46	194	83	1.0	0.1	3.6
Graham County (part).....	1,171	1,046	761	72.8	285	4.29	5.07	112	51	1.2	0.0	4.3
Pinal County (part).....	1	0	0	(X)	0	0.00	0.00	1	1	(X)	(X)	(X)
Tohono O'odham Nation Reservation and Off-Reservation Trust Land, AZ.....	3,677	2,432	1,940	79.8	492	3.73	3.65	896	183	3.7	0.5	13.3
Tohono O'odham Nation Reservation, AZ.....	3,589	2,359	1,885	79.9	474	3.69	3.61	887	183	3.8	0.5	13.4
Maricopa County (part).....	58	38	25	65.8	13	3.52	4.85	20	1	2.6	0.0	7.1
Pima County (part).....	3,325	2,167	1,730	79.8	437	3.67	3.60	818	180	4.0	0.5	14.0
Pinal County (part).....	206	154	130	84.4	24	4.02	3.00	49	2	0.0	0.0	0.0
Tohono O'odham Nation Off-Reservation Trust Land, AZ.....	88	73	55	75.3	18	5.05	4.72	9	0	2.5	0.0	9.5
Maricopa County (part).....	88	73	55	75.3	18	5.05	4.72	9	0	2.5	0.0	9.5
Tonto Apache Reservation, AZ.....	42	37	36	97.3	1	2.83	5.00	2	0	0.0	0.0	0.0
Gila County (part).....	42	37	36	97.3	1	2.83	5.00	2	0	0.0	0.0	0.0
Yavapai-Apache Nation Reservation, AZ.....	213	175	102	58.3	73	3.23	3.90	10	1	0.0	0.0	0.0
Yavapai County (part).....	213	175	102	58.3	73	3.23	3.90	10	1	0.0	0.0	0.0
Yavapai-Prescott Reservation, AZ.....	74	47	35	74.5	12	2.89	3.25	7	1	0.0	0.0	0.0
Yavapai County (part).....	74	47	35	74.5	12	2.89	3.25	7	1	0.0	0.0	0.0
Zuni Reservation and Off-Reservation Trust Land, NM--AZ (part).....	3	0	0	(X)	0	0.00	0.00	3	0	(X)	(X)	(X)
Zuni Reservation, NM--AZ (part).....	3	0	0	(X)	0	0.00	0.00	3	0	(X)	(X)	(X)
Apache County (part).....	3	0	0	(X)	0	0.00	0.00	3	0	(X)	(X)	(X)

Table 23.

Occupied Housing Units (Households) by Race and Hispanic or Latino Origin of Householder: 2010

[For information on confidentiality protection, nonsampling error, and definitions, see Selected Appendixes at <www.census.gov/prod/cen2010/cph-1-a.pdf>]

American Indian Area County	Total occupied housing units	Race of householder							Two or More Races	House- holder Hispanic or Latino (of any race)	House- holder White alone, not Hispanic or Latino
		One race									
		White	Black or African American	American Indian and Alaska Native	Asian	Native Hawaiian and Other Pacific Islander	Some Other Race				
AMERICAN INDIAN RESERVATION AND OFF-RESERVATION TRUST LAND -- FEDERAL											
All areas.....	50,140	3,975	125	44,540	166	12	752	570	2,207	3,651	
Cocopah Reservation, AZ.....	312	140	1	160	0	0	4	7	17	140	
Yuma County (part).....	312	140	1	160	0	0	4	7	17	140	
Colorado River Indian Reservation, AZ--CA (part).....	2,336	993	27	759	14	0	452	91	730	857	
La Paz County (part).....	2,336	993	27	759	14	0	452	91	730	857	
Fort Apache Reservation, AZ.....	3,301	122	3	3,109	23	0	12	32	83	106	
Apache County (part).....	132	15	0	108	0	0	5	4	17	13	
Gila County (part).....	422	7	0	413	0	0	1	1	5	5	
Navajo County (part).....	2,747	100	3	2,588	23	0	6	27	61	88	
Fort McDowell Yavapai Nation Reservation, AZ, Maricopa County (part).....	283	9	0	269	0	0	3	2	27	8	
Maricopa County (part).....	283	9	0	269	0	0	3	2	27	8	
Fort Mojave Reservation and Off-Reservation Trust Land, AZ--CA--NV (part).....	370	203	0	131	0	0	21	15	56	190	
Fort Mojave Reservation, AZ--CA--NV (part)	370	203	0	131	0	0	21	15	56	190	
Mohave County (part).....	370	203	0	131	0	0	21	15	56	190	
Fort Yuma Indian Reservation, CA--AZ (part).... Yuma County (part).....	7	4	0	1	0	0	0	2	0	4	
Yuma County (part).....	7	4	0	1	0	0	0	2	0	4	
Gila River Indian Reservation, AZ.....	2,982	38	6	2,851	2	1	24	60	268	25	
Maricopa County (part).....	748	9	2	699	0	0	14	24	62	7	
Pinal County (part).....	2,234	29	4	2,152	2	1	10	36	206	18	
Havasupai Reservation, AZ.....	100	2	0	96	0	0	0	2	3	1	
Coconino County (part).....	100	2	0	96	0	0	0	2	3	1	
Hopi Reservation and Off-Reservation Trust Land, AZ.....	2,081	99	4	1,958	6	0	5	9	18	95	
Hopi Reservation, AZ.....	2,055	98	4	1,933	6	0	5	9	18	94	
Coconino County (part).....	290	4	0	286	0	0	0	0	1	4	
Navajo County (part).....	1,765	94	4	1,647	6	0	5	9	17	90	
Hopi Off-Reservation Trust Land, AZ.....	26	1	0	25	0	0	0	0	0	1	
Coconino County (part).....	26	1	0	25	0	0	0	0	0	1	
Navajo County (part).....	0	0	0	0	0	0	0	0	0	0	
Hualapai Indian Reservation and Off-Reservation Trust Land, AZ.....	362	15	2	340	0	0	1	4	7	13	
Hualapai Indian Reservation, AZ.....	362	15	2	340	0	0	1	4	7	13	
Coconino County (part).....	2	0	0	1	0	0	1	0	1	0	
Mohave County (part).....	360	15	2	339	0	0	0	4	6	13	
Yavapai County (part).....	0	0	0	0	0	0	0	0	0	0	
Hualapai Off-Reservation Trust Land, AZ.....	0	0	0	0	0	0	0	0	0	0	
Mohave County (part).....	0	0	0	0	0	0	0	0	0	0	
Kaibab Indian Reservation, AZ.....	79	13	0	66	0	0	0	0	4	13	
Coconino County (part).....	0	0	0	0	0	0	0	0	0	0	
Mohave County (part).....	79	13	0	66	0	0	0	0	4	13	
Maricopa (Ak Chin) Indian Reservation, AZ..... Pinal County (part).....	282	8	0	226	0	0	6	42	57	6	
Pinal County (part).....	282	8	0	226	0	0	6	42	57	6	
Navajo Nation Reservation and Off-Reservation Trust Land, AZ--NM--UT (part).....	29,232	1,165	65	27,656	101	6	55	184	309	1,097	
Navajo Nation Reservation, AZ--NM--UT (part).....	29,225	1,165	65	27,649	101	6	55	184	308	1,097	
Apache County (part).....	15,787	666	26	14,894	58	4	25	114	168	630	
Coconino County (part).....	6,210	242	19	5,865	30	1	15	38	82	217	
Navajo County (part).....	7,228	257	20	6,890	13	1	15	32	58	250	
Navajo Nation Off-Reservation Trust Land, AZ--NM--UT (part).....	7	0	0	7	0	0	0	0	1	0	
Apache County (part).....	7	0	0	7	0	0	0	0	1	0	
Coconino County (part).....	0	0	0	0	0	0	0	0	0	0	
Navajo County (part).....	0	0	0	0	0	0	0	0	0	0	
Pascua Pueblo Yaqui Reservation, AZ..... Pima County (part).....	804	20	0	745	2	0	27	10	159	10	
Pima County (part).....	804	20	0	745	2	0	27	10	159	10	
Salt River Reservation, AZ.....	2,198	865	6	1,245	6	4	25	47	187	833	
Maricopa County (part).....	2,198	865	6	1,245	6	4	25	47	187	833	

Table 23.

Occupied Housing Units (Households) by Race and Hispanic or Latino Origin of Householder: 2010—Con.

[For information on confidentiality protection, nonsampling error, and definitions, see Selected Appendixes at <www.census.gov/prod/cen2010/cph-1-a.pdf>]

American Indian Area County	Total occupied housing units	Race of householder						Two or More Races	House- holder Hispanic or Latino (of any race)	House- holder White alone, not Hispanic or Latino
		One race								
		White	Black or African American	American Indian and Alaska Native	Asian	Native Hawaiian and Other Pacific Islander	Some Other Race			
AMERICAN INDIAN RESERVATION AND OFF-RESERVATION TRUST LAND -- FEDERAL—Con.										
San Carlos Reservation, AZ.....	2,320	63	1	2,237	1	0	5	13	52	57
Gila County (part).....	1,261	57	1	1,191	1	0	4	7	33	52
Graham County (part).....	1,059	6	0	1,046	0	0	1	6	19	5
Pinal County (part).....	0	0	0	0	0	0	0	0	0	0
Tohono O'odham Nation Reservation and Off-Reservation Trust Land, AZ.....	2,781	193	7	2,432	10	1	107	31	202	175
Tohono O'odham Nation Reservation, AZ.....	2,702	192	7	2,359	10	1	107	26	195	175
Maricopa County (part).....	38	0	0	38	0	0	0	0	1	0
Pima County (part).....	2,507	189	7	2,167	10	1	107	26	189	172
Pinal County (part).....	157	3	0	154	0	0	0	0	5	3
Tohono O'odham Nation Off-Reservation Trust Land, AZ.....	79	1	0	73	0	0	0	5	7	0
Maricopa County (part).....	79	1	0	73	0	0	0	5	7	0
Tonto Apache Reservation, AZ.....	40	2	0	37	0	0	0	1	1	1
Gila County (part).....	40	2	0	37	0	0	0	1	1	1
Yavapai-Apache Nation Reservation, AZ.....	203	9	1	175	1	0	4	13	17	9
Yavapai County (part).....	203	9	1	175	1	0	4	13	17	9
Yavapai-Prescott Reservation, AZ.....	67	12	2	47	0	0	1	5	10	11
Yavapai County (part).....	67	12	2	47	0	0	1	5	10	11
Zuni Reservation and Off-Reservation Trust Land, NM--AZ (part).....	0	0	0	0	0	0	0	0	0	0
Zuni Reservation, NM--AZ (part).....	0	0	0	0	0	0	0	0	0	0
Apache County (part).....	0	0	0	0	0	0	0	0	0	0

Table 24.

Land Area and Population Density: 2010

[For information on confidentiality protection, nonsampling error, and definitions, see Selected Appendixes at <www.census.gov/prod/cen2010/cph-1-a.pdf>]

American Indian Area County	Land area in square miles	Total population		American Indian Area County	Land area in square miles	Total population	
		Number	Average per square mile			Number	Average per square mile
AMERICAN INDIAN RESERVATION AND OFF-RESERVATION TRUST LAND -- FEDERAL				AMERICAN INDIAN RESERVATION AND OFF-RESERVATION TRUST LAND -- FEDERAL--Con.			
All areas.....	31,646.07	178,131	5.6	Maricopa (Ak Chin) Indian Reservation, AZ.....	32.78	1,001	30.5
Cocopah Reservation, AZ.....	10.04	817	81.4	Pinaleño County (part).....	32.78	1,001	30.5
Yuma County (part).....	10.04	817	81.4	Navajo Nation Reservation and Off-Reservation Trust Land, AZ--NM--UT (part)	15,866.41	101,835	6.4
Colorado River Indian Reservation, AZ--CA (part).....	385.24	7,077	18.4	Navajo Nation Reservation, AZ--NM--UT (part).....	15,856.70	101,816	6.4
La Paz County (part).....	385.24	7,077	18.4	Apache County (part).....	6,853.59	53,145	7.8
Fort Apache Reservation, AZ.....	2,625.22	13,409	5.1	Cocconino County (part).....	5,063.41	23,411	4.6
Apache County (part).....	778.87	555	0.7	Navajo County (part).....	3,939.70	25,260	6.4
Gila County (part).....	823.96	1,678	2.0	Navajo Nation Off-Reservation Trust Land, AZ--NM--UT (part).....	9.71	19	2.0
Navajo County (part).....	1,022.38	11,176	10.9	Apache County (part).....	2.45	19	7.8
Fort McDowell Yavapai Nation Reservation, AZ. Maricopa County (part).....	38.60 38.60	971 971	25.2 25.2	Cocconino County (part).....	3.25	0	0.0
Fort Mojave Reservation and Off-Reservation Trust Land, AZ--CA--NV (part).....	36.12	1,004	27.8	Navajo County (part).....	4.01	0	0.0
Fort Mojave Reservation, AZ--CA--NV (part) Mohave County (part).....	36.12 36.12	1,004 1,004	27.8 27.8	Pascua Pueblo Yaqui Reservation, AZ.....	2.20	3,484	1,582.6
Fort Yuma Indian Reservation, CA--AZ (part)....	3.27	8	2.4	Pima County (part).....	2.20	3,484	1,582.6
Yuma County (part).....	3.27	8	2.4	Salt River Reservation, AZ.....	82.50	6,289	76.2
Gila River Indian Reservation, AZ.....	584.35	11,712	20.0	Maricopa County (part).....	82.50	6,289	76.2
Maricopa County (part).....	150.15	2,994	19.9	San Carlos Reservation, AZ.....	2,902.72	10,068	3.5
Pinaleño County (part).....	434.20	8,718	20.1	Gila County (part).....	1,008.77	5,288	5.2
Havasupai Reservation, AZ.....	275.83	465	1.7	Graham County (part).....	1,685.31	4,780	2.8
Coconino County (part).....	275.83	465	1.7	Pinaleño County (part).....	208.64	0	0.0
Hopi Reservation and Off-Reservation Trust Land, AZ.....	2,532.19	7,185	2.8	Tohono O'odham Nation Reservation and Off-Reservation Trust Land, AZ.....	4,453.49	10,201	2.3
Hopi Reservation, AZ.....	2,531.93	7,106	2.8	Tohono O'odham Nation Reservation, AZ....	4,453.41	9,813	2.2
Coconino County (part).....	868.90	1,066	1.2	Maricopa County (part).....	149.72	151	1.0
Navajo County (part).....	1,663.02	6,040	3.6	Pima County (part).....	3,886.34	9,059	2.3
Hopi Off-Reservation Trust Land, AZ.....	0.26	79	299.2	Pinaleño County (part).....	417.35	603	1.4
Coconino County (part).....	0.08	79	1,010.5	Tohono O'odham Nation Off-Reservation Trust Land, AZ.....	0.08	388	4,747.2
Navajo County (part).....	0.19	0	0.0	Maricopa County (part).....	0.08	388	4,747.2
Hualapai Indian Reservation and Off-Reservation Trust Land, AZ.....	1,601.46	1,335	0.8	Tonto Apache Reservation, AZ.....	0.13	120	901.7
Hualapai Indian Reservation, AZ.....	1,591.28	1,335	0.8	Gila County (part).....	0.13	120	901.7
Coconino County (part).....	904.41	6	0.0	Yavapai-Apache Nation Reservation, AZ.....	1.01	718	711.2
Mohave County (part).....	685.55	1,329	1.9	Yavapai County (part).....	1.01	718	711.2
Yavapai County (part).....	1.32	0	0.0	Yavapai-Prentiss Reservation, AZ.....	2.20	192	87.2
Hualapai Off-Reservation Trust Land, AZ....	10.19	0	0.0	Yavapai County (part).....	2.20	192	87.2
Mohave County (part).....	10.19	0	0.0	Zuni Reservation and Off-Reservation Trust Land, NM--AZ (part).....	20.56	0	0.0
Kaibab Indian Reservation, AZ.....	189.74	240	1.3	Zuni Reservation, NM--AZ (part).....	20.56	0	0.0
Coconino County (part).....	21.07	0	0.0	Apache County (part).....	20.56	0	0.0
Mohave County (part).....	168.68	240	1.4				

Appendixes

Several appendixes traditionally found in printed reports are now available in a separate volume. For the following, see CPH-1-A, *Summary Population and Housing Characteristics, Selected Appendixes*, on the Internet at <www.census.gov/prod/cen2010/cph-1-a.pdf>:

Appendix A. Geographic Terms and Concepts

Appendix B. Definitions of Subject Characteristics

Appendix C. Data Collection and Processing Procedures

Appendix D. Questionnaire

Appendix F. Operational Overview and Accuracy of the Data

Appendix G. Residence Rule and Residence Situations for the 2010 Census of the United States

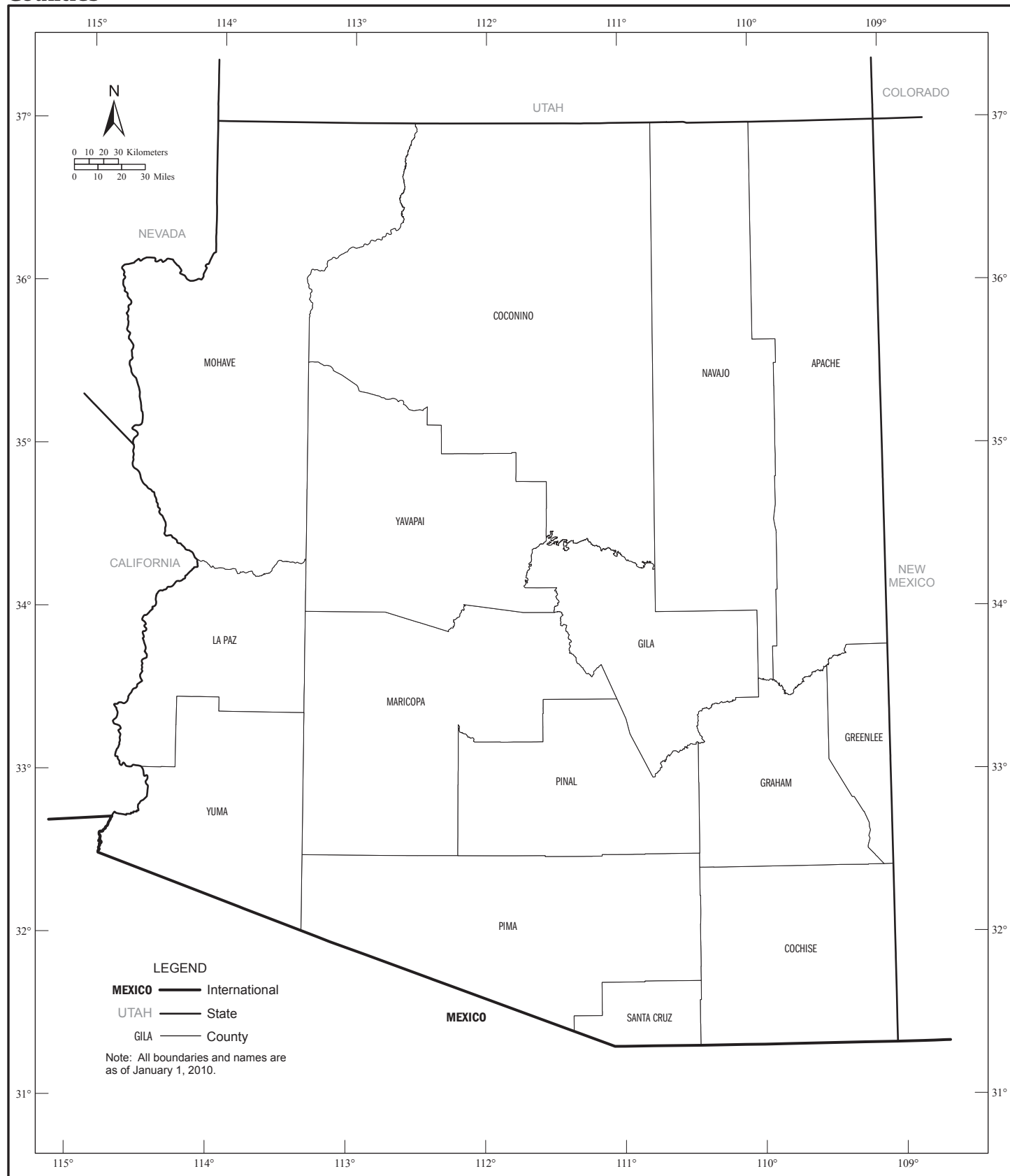
Appendix H. Acknowledgments

This Appendix section contains:

Appendix E. Maps







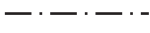




Appendix E. Maps

Counties



Geographic Areas Reference Map Legend, Section Locator, and Location Index

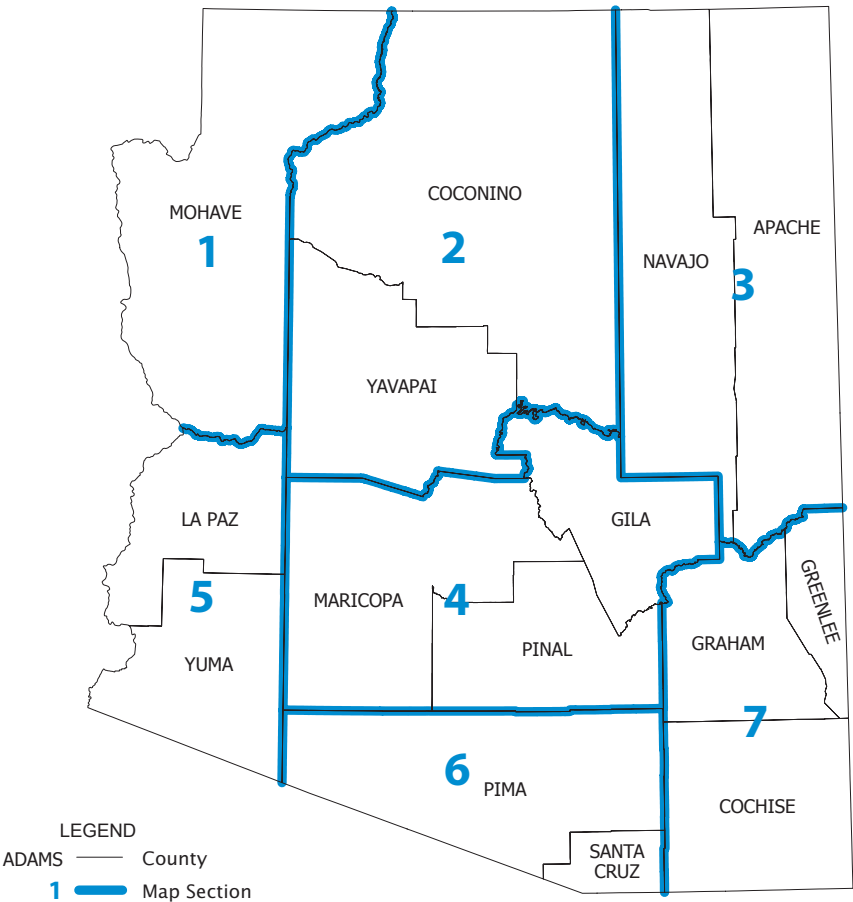
Geographic Areas Reference Map Legend

	International		ROME	Incorporated Place
	CAMPO American Indian Reservation (Federal) ¹		Zena	Census Designated Place
	ZIA Off-Reservation Trust Land ¹		<i>Lake Erie</i>	Large River, Lake, Water Body, or Shoreline
	State		A fishhook joins contiguous and/or discontinuous parts of the same geographic entity.	
	ERIE County		SEE INSET A	Inset
	YORK County Subdivision			

¹ A '*' following an American Indian area name indicates that tribal subdivisions are defined for that area. The tribal subdivision boundaries are displayed on the tribal subdivision map(s) immediately following the geographic areas reference maps.

Note: All legal and statistical area boundaries and names are as of January 1, 2010. Where international, state, county, independent city, and/or county subdivision boundaries coincide, the map shows the boundary symbol for the highest level of these geographic entities. The county and independent city boundaries are always shown. Where a county subdivision boundary symbol coincides with a place boundary, the map does not show the place boundary symbol. Where American Indian Reservation (Federal), American Indian Reservation (State), State Designated Tribal Statistical Area, and/or Tribal Designated Statistical Area boundaries coincide with a county subdivision boundary, the map does not show the county subdivision boundary symbol. Any geographic entity name may include '(pt)' if some portion of the entity extends beyond the limits of the map area displayed on the page, or if multiple discontinuous pieces of the entity have been discretely labeled on the page. A geographic entity name may include '(pts)' if many discontinuous pieces exist for that entity that cannot be discretely labeled. The boundaries shown on this map are for Census Bureau statistical data collection and tabulation purposes only; their depiction and designation for statistical purposes does not constitute a determination of jurisdictional authority or rights of ownership or entitlement.

Section Locator



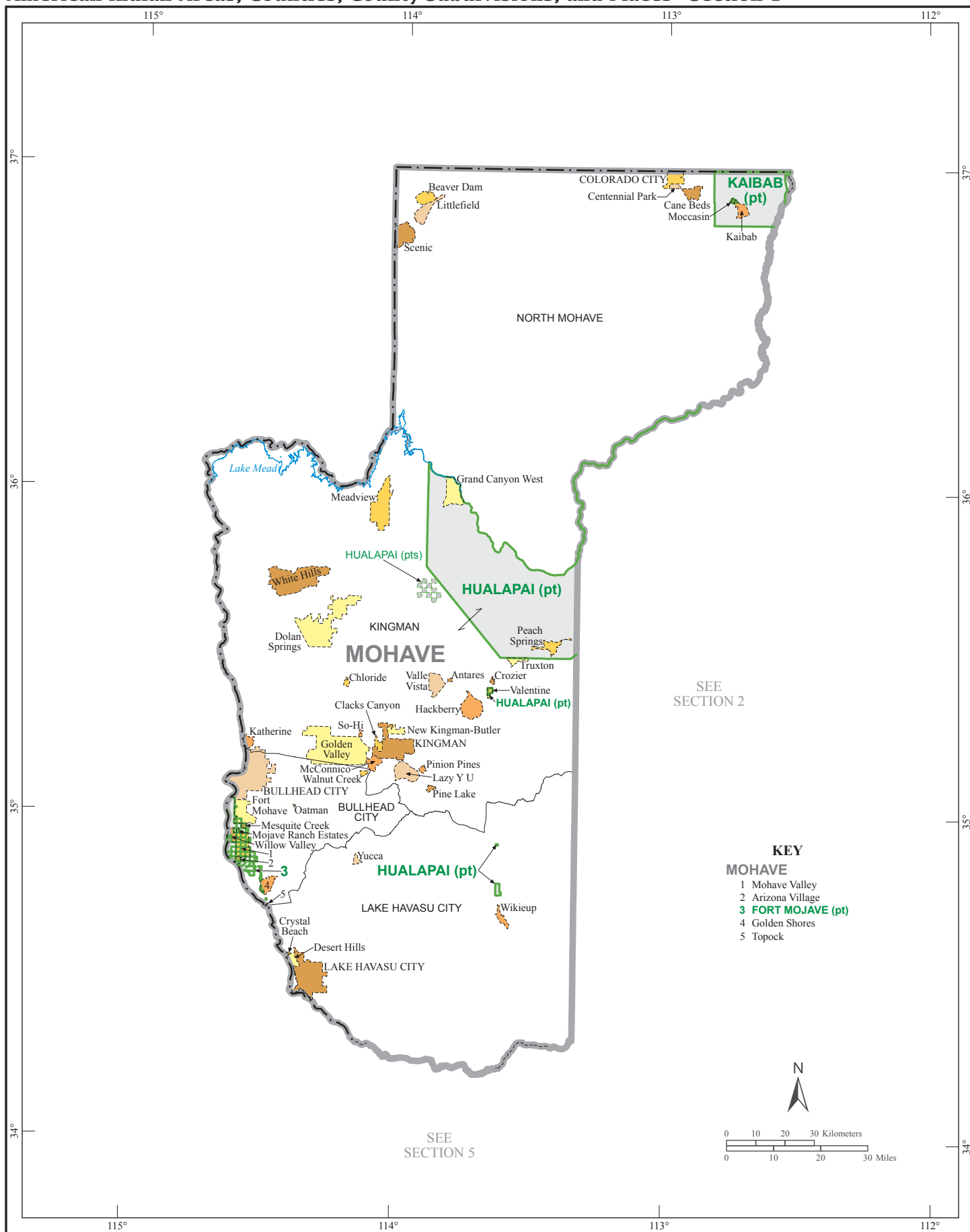
Geographic Areas Reference Map Legend, Section Locator, and Location Index

County Location Index

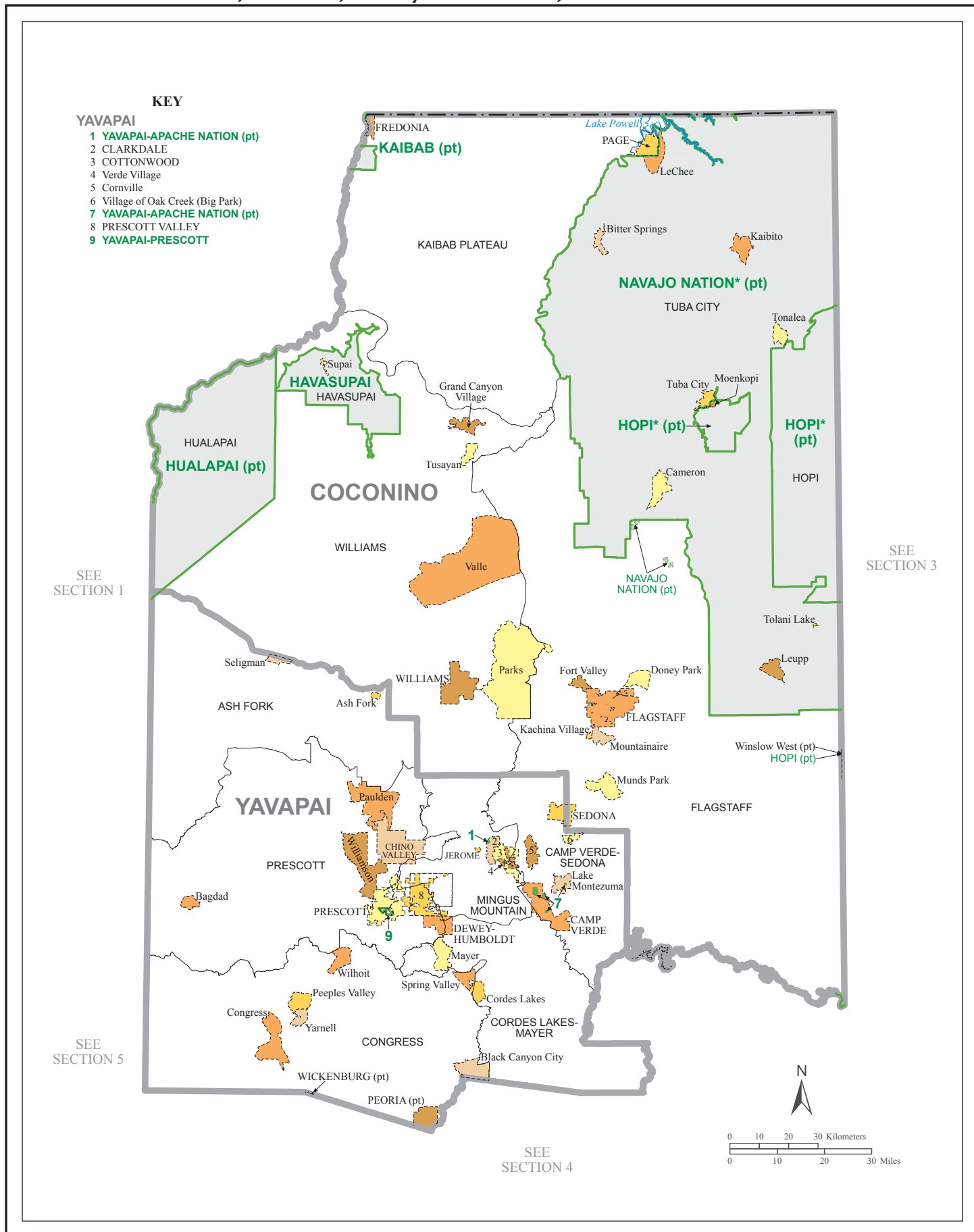
This list presents the map section numbers for each county in the state.
Map section numbers refer to the geographic areas reference maps only.

COUNTY	MAP SEC
Apache	3
Cochise	7
Coconino	2
Gila	4
Graham	7
Greenlee	7
La Paz	5
Maricopa	4
Mohave	1
Navajo	3
Pima	6
Pinal	4
Santa Cruz	6
Yavapai	2
Yuma	5

American Indian Areas, Counties, County Subdivisions, and Places - Section 1



American Indian Areas, Counties, County Subdivisions, and Places - Section 2



[illegible]

[illegible]

SEE SECTION 1

SEE SECTION 2

SEE SECTION 4

SEE SECTION 6

KEY

YUMA

- 1 Drysdale
- 2 Wall Lane
- 3 Donovan Estates
- 4 Padre Ranchitos
- 5 El Prado Estates
- 6 Buckshot
- 7 Gadsden
- 8 SOMERTON
- 9 **COCOPA (pt)**
- 10 Orange Grove Mobile Manor
- 11 Rancho Mesa Verde
- 12 SOMERTON

LA PAZ

YUMA

WELLTON

SAN LUIS

COLORADO RIVER (pt)

FORT YUMA (pt)

COCOPA (pt)

Alamo Lake

Parker Strip

Cienega Springs

Bluewater

PARKER (pt)

Poston

Bouse

Utting

Wenden

Salome

Vicksburg

Brenda

QUARTZSITE

La Paz Valley

Ehrenberg

Cibola

Martinez Lake

YUMA

WELLTON

Dateland

Aztec

Tacna

Wellton Hills

Fortuna Foothills

YUMA

0 10 20 30 Kilometers

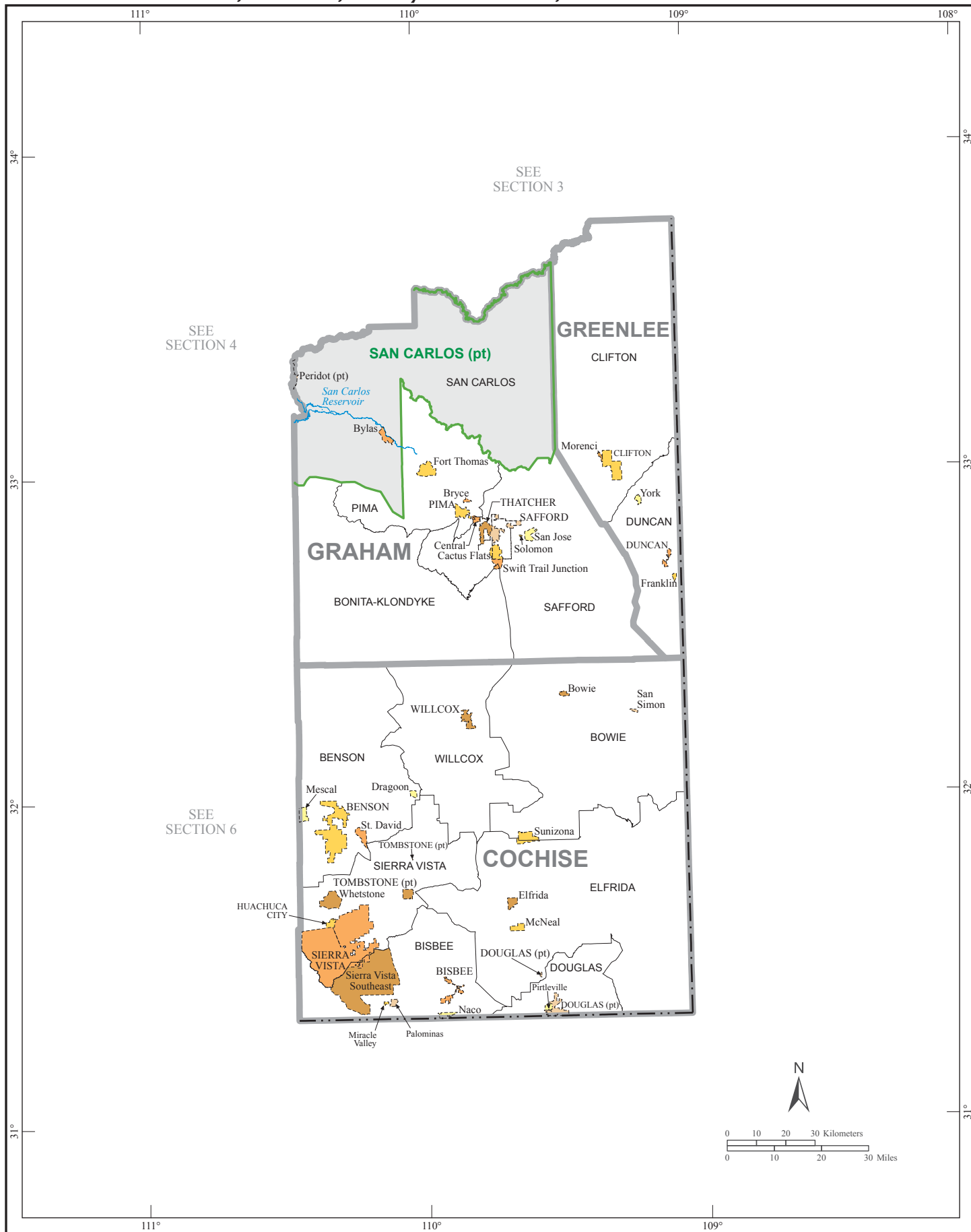
0 10 20 30 Miles

N

American Indian Areas, Counties, County Subdivisions, and Places - Section 6



American Indian Areas, Counties, County Subdivisions, and Places - Section 7



KEY

MARICOPA

1 YOUNGTOWN
2 LITCHFIELD PARK
3 AVONDALE (pt)
4 TOLLESON

PINAL

1 Lower Santan Village
2 Upper Santan Village

TOHONO O'ODHAM NATION (pt)

MARICOPA (AK CHIN)

PINAL (pt)

MARICOPA-STANFIELD

TOHONO O'ODNAM NATION

SALT RIVER

GILA RIVER

MARICOPA RIVER

PHOENIX

MESA (pt)

CHANDLER

GILBERT (pt)

SCOTTSDALE (pt)

DEER VALLEY

PARADISE VALLEY

GLendale (pt)

GOODYEAR (pt)

BUCKEYE (pt)

ST. JOHNS

CASA GRANDE

COOLIDGE (pt)

ELOY

Red Rock (pt)

Fort McDowell Yavapai Nation

Maricopa Colony

St. Johns

Komatke

Gila Crossing

Santa Cruz

Sun Lakes

Goodyear Village

Stotonic Village

Wet Camp Village

Sacate Village

Casa Blanca

Sweet Water Village

Sacaton

Sacaton Flats Village

Blackwater

Ak-Chin Village

Stanfield

Chuichu

Vaiva Vo

Kohatk

Tat Momoli

Picacho (pt)

CAREFREE (pt)

PEORIA (pt)

NEW RIVER

ANTHEM

CAVE CREEK

FOUNTAIN HILLS

Rio Verde (pt)

APACHE JUNCTION (pt)

QUEEN CREEK (pt)

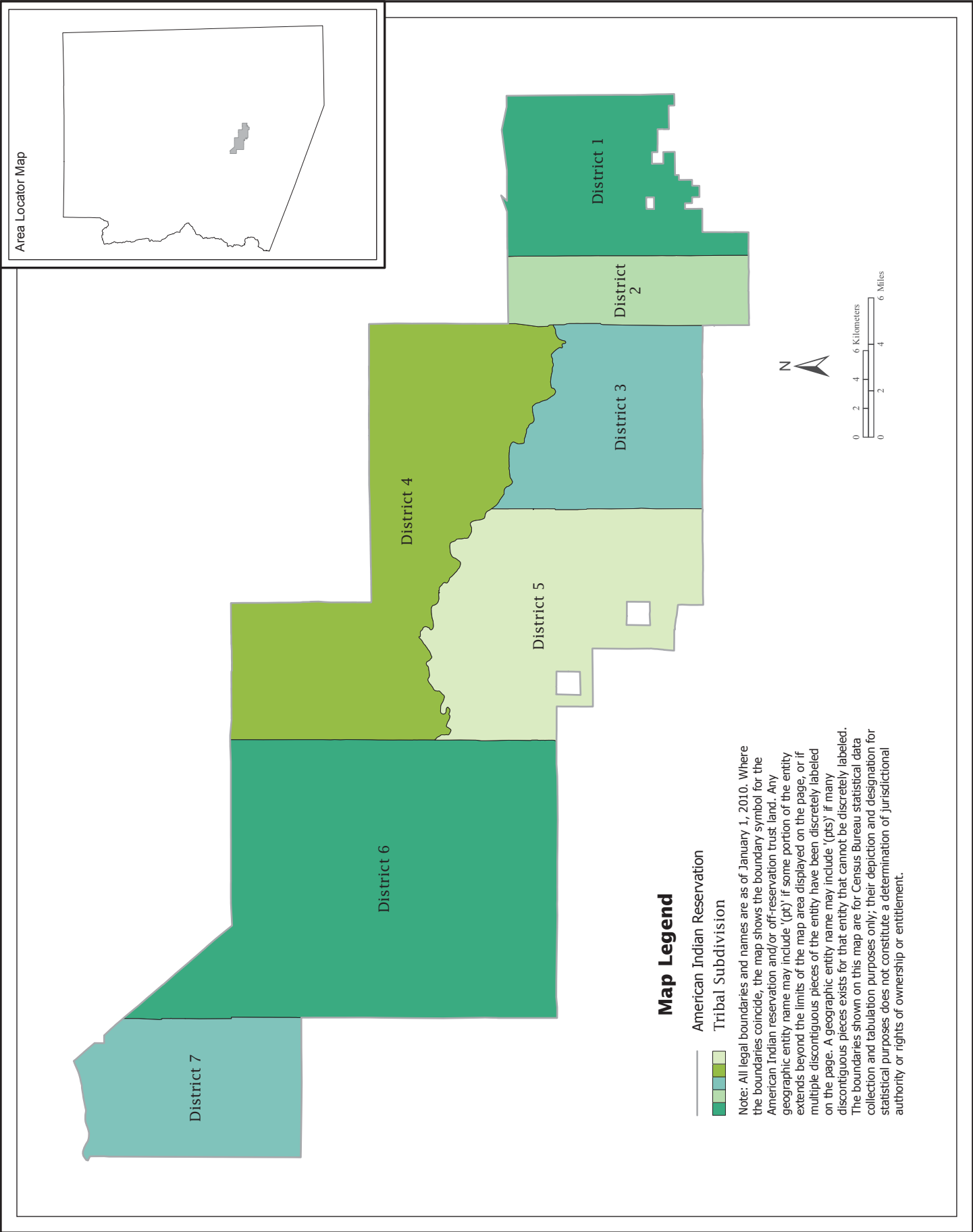
Arizona City

0 3 6 9 Kilometers

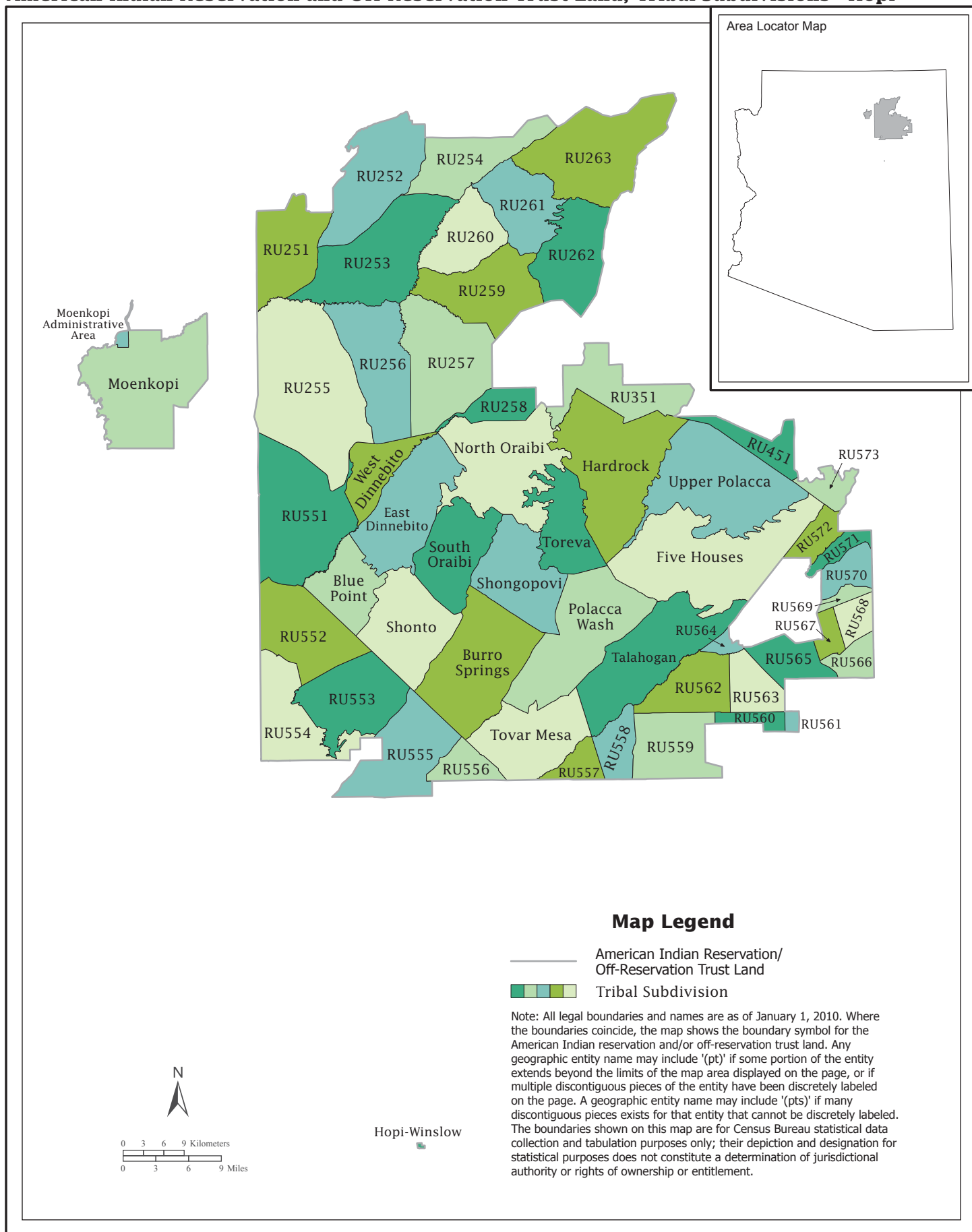
0 3 6 9 Miles

N

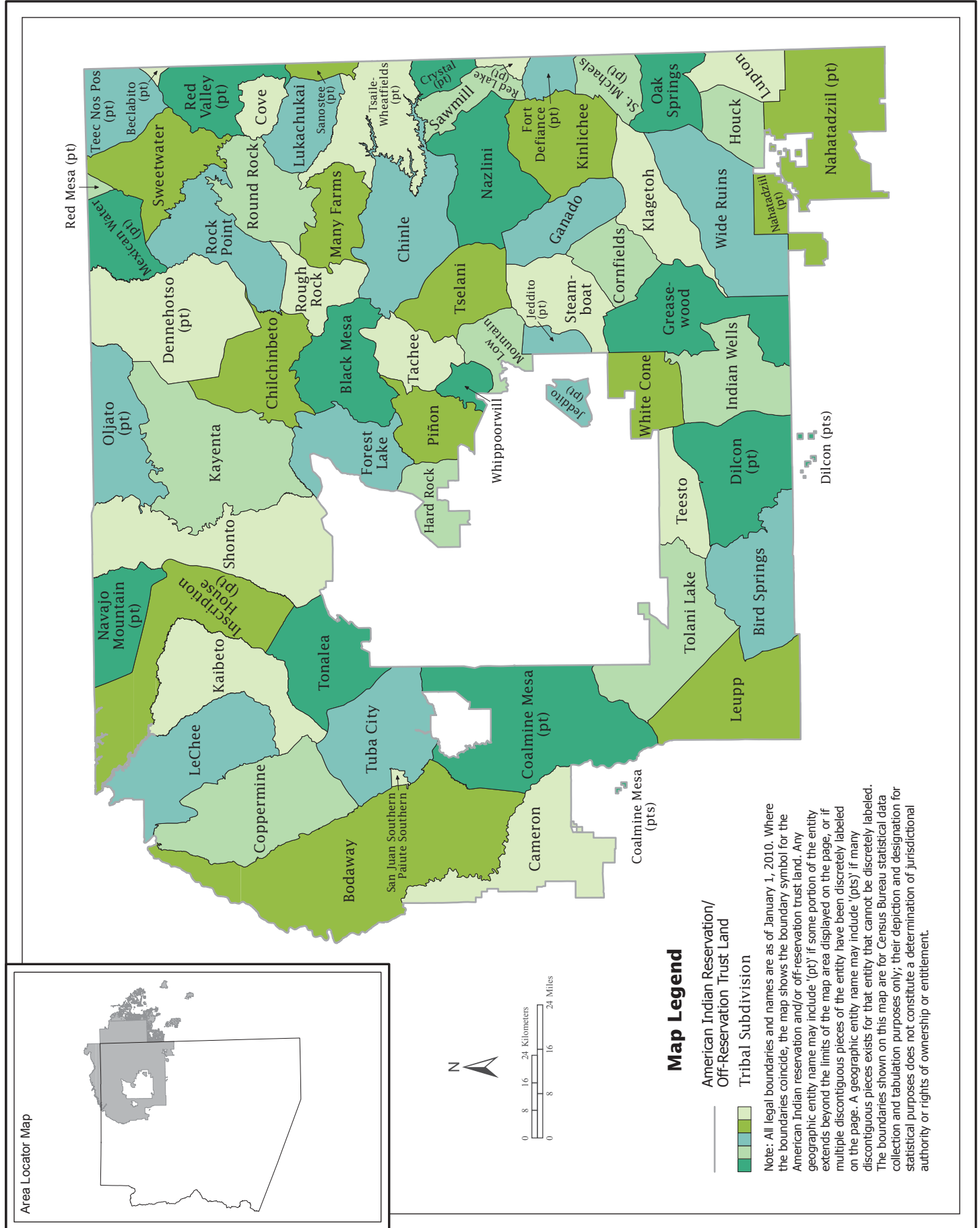
American Indian Reservation, Tribal Subdivisions - Gila River



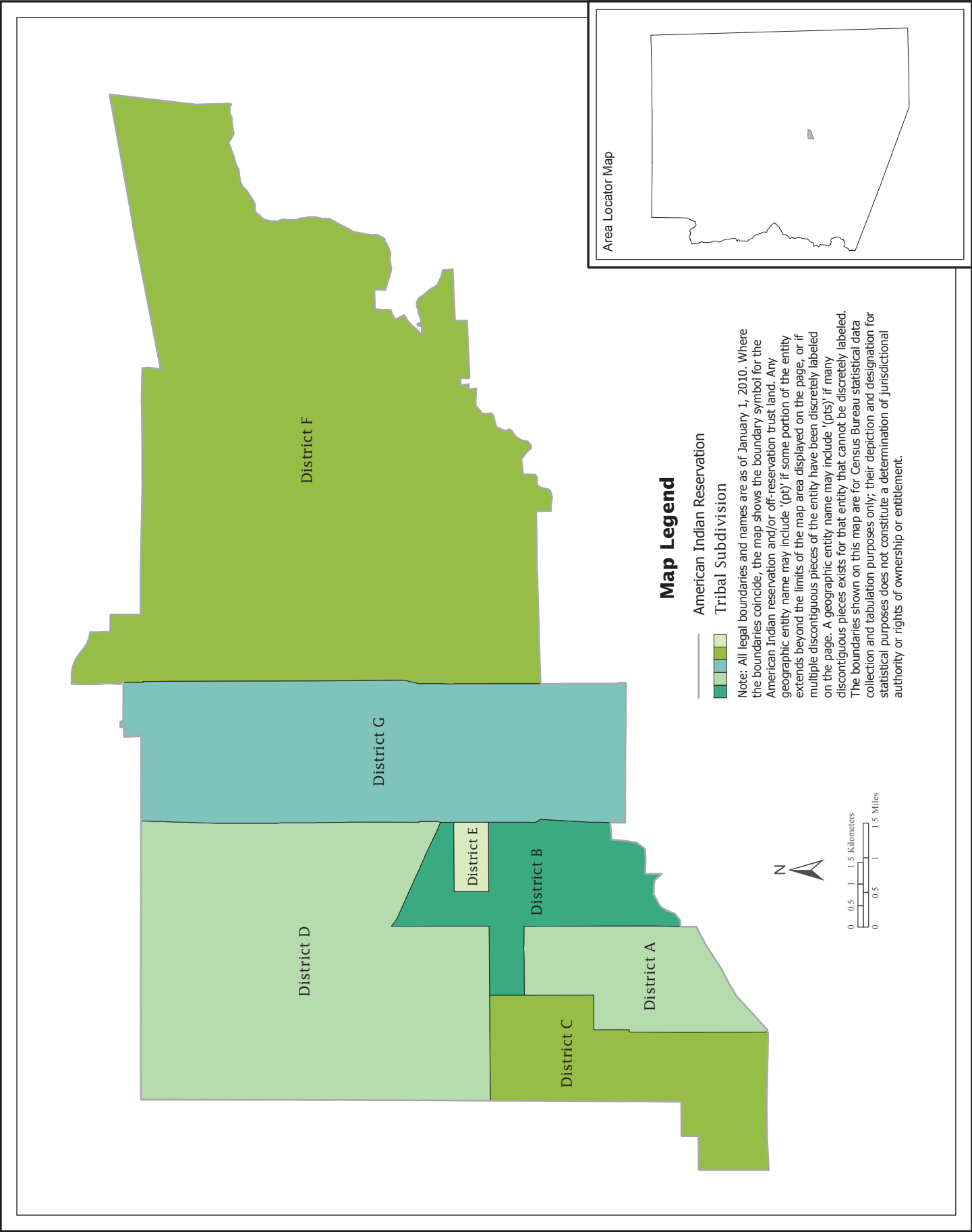
American Indian Reservation and Off-Reservation Trust Land, Tribal Subdivisions - Hopi



American Indian Reservation and Off-Reservation Trust Land, Tribal Subdivisions - Navajo Nation (pt)



American Indian Reservation, Tribal Subdivisions - Salt River



American Indian Reservation and Off-Reservation Trust Land, Tribal Subdivisions - Tohono O'odham Nation

