

Wisconsin: 2010

Summary Population and Housing Characteristics

2010 Census of Population and Housing

Issued December 2012

CPH-1-51



Wisconsin: 2010

Summary Population and Housing Characteristics

Issued December 2012

CPH-1-51



U.S. Department of Commerce

Rebecca M. Blank,
Acting Secretary

Rebecca M. Blank,
Deputy Secretary

Economics and Statistics Administration **Vacant,**

Under Secretary
for Economic Affairs

U.S. CENSUS BUREAU
Thomas L. Mesenbourg,
Acting Director

SUGGESTED CITATION

U.S. Census Bureau,
2010 Census of
Population and Housing,
*Summary Population and
Housing Characteristics*,
CPH-1-51, Wisconsin
U.S. Government Printing Office,
Washington, DC,
2012



**Economics
and Statistics
Administration**

Vacant,
Under Secretary for
Economic Affairs



U.S. CENSUS BUREAU

Thomas L. Mesenbourg,
Acting Director

Nancy A. Potok,
Deputy Director and
Chief Operating Officer

Enrique J. Lamas,
Associate Director
for Demographic Programs

Enrique J. Lamas,
Acting Chief, Population Division

CONTENTS

List of Statistical Tables.	v
How to Use This Census Report	I-1
Table Finding Guide	II-1
User Notes	III-1
Statistical Tables	1
Appendixes	
A Geographic Terms and Concepts	*
B Definitions of Subject Characteristics	*
C Data Collection and Processing Procedures.	*
D Questionnaire.	*
E Maps	E-1
F Operational Overview and Accuracy of the Data	*
G Residence Rule and Residence Situations for the 2010 Census of the United States.	*
H Acknowledgments	*

*Appendix may be found in the separate volume, CPH-1-A, *Summary Population and Housing Characteristics, Selected Appendixes*, on the Internet at <www.census.gov/prod/cen2010/cph-1-a.pdf>.

LIST OF
STATISTICAL
TABLES

Table no.	Title	Page
1.	Age and Sex: 2010 State, County, County Subdivision, Place	2
2.	Age and Sex: 2010 State, County, Place and County Subdivision	60
3.	Race and Hispanic or Latino Origin: 2010 State, County, County Subdivision, Place	124
4.	Race and Hispanic or Latino Origin: 2010 State, County, Place and County Subdivision	182
5.	Population for Selected Categories of Race: 2010 State, County, County Subdivision, Place	246
6.	Population for Selected Categories of Race: 2010 State, County, Place and County Subdivision	275
7.	Households and Families: 2010 State, County, County Subdivision, Place	307
8.	Households and Families: 2010 State, County, Place and County Subdivision	336
9.	Household Relationship and Group Quarters Population: 2010 State, County, County Subdivision, Place	368
10.	Household Relationship and Group Quarters Population: 2010 State, County, Place and County Subdivision	397
11.	Housing Occupancy and Tenure: 2010 State, County, County Subdivision, Place	429
12.	Housing Occupancy and Tenure: 2010 State, County, Place and County Subdivision	458
13.	Occupied Housing Units (Households) by Race and Hispanic or Latino Origin of Householder: 2010 State, County, County Subdivision, Place	490
14.	Occupied Housing Units (Households) by Race and Hispanic or Latino Origin of Householder: 2010 State, County, Place and County Subdivision	520
15.	Land Area and Population Density: 2010 State, County, County Subdivision, Place	553
16.	Land Area and Population Density: 2010 State, County, Place and County Subdivision	568

17. Age and Sex for the American Indian and Alaska Native Population (One Race): 2010	584
American Indian Area, County	
18. Race and Hispanic or Latino Origin: 2010	588
American Indian Area, County	
19. Population for Selected Categories of Race for American Indian and Alaska Native Areas: 2010	592
American Indian Area, County	
20. Households and Families With American Indian and Alaska Native Householder (One Race): 2010	594
American Indian Area, County	
21. Household Relationship and Group Quarters Population for the American Indian and Alaska Native Population (One Race): 2010	596
American Indian Area, County	
22. Housing Occupancy and Tenure: 2010	598
American Indian Area, County	
23. Occupied Housing Units (Households) by Race and Hispanic or Latino Origin of Householder: 2010	600
American Indian Area, County	
24. Land Area and Population Density: 2010	602
American Indian Area, County	

How to Use This Census Report

CONTENTS

	Page
Introduction	I-1
How to Find Geographic Areas and Subject Matter Data	I-2
How to Use the Statistical Tables.	I-2
Graphics	I-4
User Notes	I-4
Appendixes	I-5

INTRODUCTION

Data from the 2010 Census for the United States and Puerto Rico are presented in two printed report series and a single report for American Indians and Alaska Natives by tribe:

1. CPH-1, *Summary Population and Housing Characteristics*
2. CPH-2, *Population and Housing Unit Counts*
3. CPH-3, *Characteristics of American Indians and Alaska Natives by Tribe*

The data from the 2010 Census were derived from a limited number of basic questions asked of the entire population and about every housing unit. Appendix D (see *Selected Appendixes* report at <www.census.gov/prod/cen2010/cph-1-a.pdf>) presents a facsimile of the questionnaire pages used to collect the data included in this report. Note that the “long form” data included in previous censuses are not included in the 2010 Census.

The CPH-1, *Summary Population and Housing Characteristics*, report series provides data based on age, Hispanic or Latino origin, household relationship, race, sex, tenure (owner- or renter-occupied), and vacancy characteristics. Land area measurements and population density also are provided. This series is similar to the Census 2000 PHC-1 series.

The CPH-2, *Population and Housing Unit Counts*, report series provides 2010 Census and historical comparisons of the population and housing unit counts. It also provides area measurements and density. The user notes section documents geographic changes over the past decade. This series is similar to the Census 2000 PHC-3 series.

In each series, there is one report for each state, the District of Columbia, and Puerto Rico, plus a United States summary report. Many tables in the United States summary reports include data for Puerto Rico.

The CPH-3, *Characteristics of American Indians and Alaska Natives by Tribe*, report provides population and housing information for selected American Indian and Alaska Native tribes. This report is similar to the Census 2000 PHC-5 report. This is a single report covering the entire United States.

HOW TO FIND GEOGRAPHIC AREAS AND SUBJECT MATTER DATA

This report includes a table finding guide to assist the user in locating those statistical tables that contain the desired data. The table finding guide lists alphabetically, by geographic area, the subjects shown in this report. To determine which tables in this report show data for a particular topic, find the subject in the left-hand column of the table finding guide and then look across the columns using the headings at the top for the desired type of geographic area. Figure I-1 is an example of a table finding guide.

The table finding guide does not include cross-classification of subject-matter items. Additional information to locate data within specific reports is provided in the headnote at the top of the table finding guide and in the footnotes at the bottom of the guide.

HOW TO USE THE STATISTICAL TABLES

Parts of a Statistical Table

The census data included in printed reports are arranged in tables. Each table includes four major parts: (1) heading, (2) boxhead, (3) stub, and (4) data field. A typical census report table is illustrated in Figure I-2.

The heading consists of the table number, title, and headnote. The table number indicates the position of the table within the report, while the title is a brief statement indicating the subjects and time reference of the data presented in the table. The headnote is enclosed in brackets and is located under the title. It contains statements that qualify, explain, or provide information pertaining to the entire table.

The boxhead is under the heading. This portion of the table, which contains the individual column heads or captions, describes the data in each vertical column. In the boxhead of many tables, a spanner appears across and above two or more column heads or across two or more lower spanners. The purpose of a spanner is to classify or qualify items below it or separate the table into identifiable blocks in terms of major aspects of the data.

The stub is located at the left edge of the table. It includes a listing of line or row captions or descriptions. At the top of the stub is the stubhead. The stubhead is considered to be an extension of the table title and usually shows generic geographic area designations and restrictions.

In the stub, several features are used to help the user better understand the contents of the table. Usually, a block of data lines is preceded by a sidehead. The sidehead, similar to a spanner, describes and classifies the stub entries following it. The use of indentation in a stub indicates the relationship of one data line to

Figure I-1.

Table Finding Guide

SUBJECTS BY TYPE OF GEOGRAPHIC AREA AND TABLE NUMBER

Subjects covered in this guide are shown on the left side, and types of geographic areas are shown at the top. Table numbers shown in bold indicate that either all or part of the table is presented for the American Indian and Alaska Native population in American Indian and Alaska Native areas, or for the Native Hawaiian and Other Pacific Islander population in Hawaiian home lands. See CPH-1-A, *Summary Population and Housing Characteristics, Selected Appendixes* (<www.census.gov/prod/cen2010/cph-1-a.pdf>) for a description of area classifications (Appendix A) and for definitions and explanations of subject characteristics (Appendix B).

Subject	The state ¹	County ²	Place		County subdivision		American Indian and Alaska Native area ⁴	Hawaiian home land ⁵
			By county and county division	Alphabetically for the state	By county	Alphabetically for the state ³		
POPULATION CHARACTERISTICS								
Age	1, 2	1, 2	1	2	1	2	17	25
Average family size	7, 8	7, 8	7	8	7	8	20	28
Average household size	7, 8	7, 8	7	8	7	8	20	28
Families and family characteristics	7, 8	7, 8	7	8	7	8	20	28
Group quarters population	9, 10	9, 10	9	10	9	10	21	29
Hispanic or Latino origin	3, 4	3, 4	3	4	3	4	18	26
	7, 8, 9,	7, 8, 9,						
Households and household characteristics	10	10	7, 9	8, 10	7, 9	8, 10	20, 21	28, 29
Nonfamily households	7, 8	7, 8	7	8	7	8	20	28
Population density	15, 16	15, 16	15	16	15	16	24	32
Race	3, 4, 5, 6	3, 4, 5, 6	3, 5	4, 6	3, 5	4, 6	18, 19	26, 27
Relationship to householder	9, 10	9, 10	9	10	9	10	21	29
Sex	1, 2	1, 2	1	2	1	2	17	25
Unmarried partner	9, 10	9, 10	9	10	9	10	21	29
HOUSING CHARACTERISTICS								
Average household size by tenure	11, 12	11, 12	11	12	11	12	22	30
Hispanic or Latino origin of householder	13, 14	13, 14	13	14	13	14	23	31
Occupancy characteristics	11, 12	11, 12	11	12	11	12	22	30
Race of householder	13, 14	13, 14	13	14	13	14	23	31
Tenure	11, 12	11, 12	11	12	11	12	22	30
Vacancy characteristics	11, 12	11, 12	11	12	11	12	22	30
GEOGRAPHIC CHARACTERISTICS								
Land area	15, 16	15, 16	15	16	15	16	24	32
Population density	15, 16	15, 16	15	16	15	16	24	32

¹ State, District of Columbia, or Puerto Rico.

² Parish in Louisiana; city and borough, municipality, borough, or census area in Alaska; and municipio in Puerto Rico. In Maryland, Missouri, Nevada, and Virginia, one or more cities are independent of counties and are treated as statistical equivalents of counties. The entire District of Columbia, which has no counties, is treated as a county equivalent.

³ County subdivisions within the state are shown alphabetically with places for the following 12 states: Connecticut, Maine, Massachusetts, Michigan, Minnesota, New Hampshire, New Jersey, New York, Pennsylvania, Rhode Island, Vermont, and Wisconsin.

⁴ American Indian and Alaska Native areas include state and federal American Indian reservations; Oklahoma tribal statistical areas (OTSA's); Alaska Native village statistical areas (ANVSAs); tribal designated statistical areas (TDSAs); state designated tribal statistical areas (SDTSA's); and Alaska Native Regional Corporations (ANRCs).

⁵ Tables for these areas appear only in the report for Hawaii.

Figure I-2.
PARTS OF A STATISTICAL TABLE

Table number and title		Headnote							Column head							
Heading	Table 6. Population for Selected Categories of Race: 2010		[For information on confidentiality protection, nonsampling error, and definitions, see Selected Appendices at <www.census.gov/prod/cen2010/cph-1-a.pdf>]													
	State County Place	Race in combination with one or more other races							Race alone or in combination with one or more other races							
White		Black or African American	American Indian and Alaska Native	Asian	Native Hawaiian and Other Pacific Islander	Some Other Race	White	Black or African American	American Indian and Alaska Native	Asian	Native Hawaiian and Other Pacific Islander	Some Other Race				
Stubhead	Delaware.....	18,775	14,109	5,718	5,152	816	5,026	637,392	205,923	9,899	33,701	1,216	35,545			
	COUNTY															
Sidehead	Kent County.....	4,523	3,595	1,558	1,215	215	838	114,522	42,508	2,601	4,521	306	4,073			
	New Castle County.....	10,502	7,949	2,895	3,333	409	3,171	363,457	135,735	4,469	26,633	588	22,286			
Stub	Sussex County.....	3,750	2,565	1,265	604	192	1,017	159,413	27,680	2,829	2,547	342	9,186			
	PLACE															
Data field	Arden village, New Castle County.....	3	1	1	2	0	1	428	6	3	3	0	3			
	Ardencroft village, New Castle County.....	1	0	0	1	0	0	199	21	0	12	0	0			
	Ardersville village, New Castle County.....	8	2	0	5	0	2	256	4	0	11	0	2			
	Bear CDP, New Castle County.....	122	447	132	111	20	201	10,298	7,129	211	944	16	1,527			
	Bellfonte town, New Castle County.....	13	5	2	5	2	7	1,096	80	4	19	3	9			
	Bethany Beach town, Sussex County.....	5	3	1	1	0	0	1,054	5	1	5	0	0			
	Bethel town, Sussex County.....	2	2	0	0	0	0	164	8	0	1	1	0			
	Blades town, Sussex County.....	45	46	6	0	3	7	802	391	15	10	3	74			
	Bowers town, Kent County.....	3	1	1	1	0	1	318	7	4	5	0	5			
	Bridgeville town, Sussex County.....	62	51	16	8	5	12	1,391	545	19	14	7	152			
	Brookside CDP, New Castle County.....	445	325	118	80	35	125	10,218	2,070	172	529	37	912			
	Camden town, Kent County.....	124	104	49	52	0	13	2,413	920	60	180	1	63			
	Chesewold town, Kent County.....	50	32	32	12	10	13	793	497	68	46	10	47			
	Claymont CDP, New Castle County.....	149	112	34	32	5	25	5,435	2,344	62	347	14	240			
	Clayton town.....	73	73	21	16	1	13	2,105	791	27	33	1	63			
	Kent County (part).....	73	73	21	16	1	13	2,105	791	27	33	1	63			
	New Castle County (part).....	0	0	0	0	0	0	0	0	0	0	0	0			
	Daysboro town, Sussex County.....	17	16	4	3	0	2	706	69	12	3	0	36			
	Delaware City city, New Castle County.....	64	46	16	5	0	5	1,473	231	17	22	0	20			
	Delmar town, Sussex County.....	75	67	21	7	1	4	1,281	344	27	18	1	19			
	Dewey Beach town, Sussex County.....	4	3	0	0	1	0	318	12	1	1	3	10			
	Dover city, Kent County.....	1,053	1,097	375	328	52	195	18,446	16,312	571	1,310	75	960			
	Dover Base Housing CDP, Kent County.....	216	122	47	85	23	37	2,699	580	55	163	32	200			
	Edgemont CDP, New Castle County.....	99	115	39	9	1	16	3,499	2,089	58	72	1	99			
	Ellendale town, Sussex County.....	8	13	6	3	2	0	242	125	6	5	4	15			
	Elmire town, New Castle County.....	165	123	44	33	0	116	4,435	925	92	139	0	786			
	Farmington town, Kent County.....	0	0	0	0	0	0	110	0	0	0	0	0			
	Felton town, Kent County.....	48	38	12	3	0	12	998	290	20	25	1	23			
	Fenwick Island town, Sussex County.....	1	0	1	0	0	0	371	2	1	3	0	3			
	Frankford town, Sussex County.....	10	10	4	0	2	5	407	249	4	11	11	2			
	Frederica town, Kent County.....	32	33	14	2	0	7	538	183	14	9	1	57			
	Georgetown town, Sussex County.....	200	85	51	8	2	133	3,191	1,018	328	78	11	2,038			
	Glasgow CDP, New Castle County.....	312	276	71	121	6	67	9,505	3,862	119	937	10	309			
	Greenville CDP, New Castle County.....	24	10	3	22	0	6	2,018	121	3	190	0	28			
	Greenwood town, Sussex County.....	28	12	17	5	0	0	718	211	17	11	0	48			
	Harrington city, Kent County.....	120	102	55	15	10	15	2,568	931	76	43	14	94			
	Hartly town, Kent County.....	0	0	0	0	0	0	72	0	1	0	1	0			
	Henrieville town, Sussex County.....	0	0	0	0	0	0	118	3	0	1	0	0			
	Highland Acres CDP, Kent County.....	96	71	24	44	7	14	2,725	579	45	189	10	45			
	Hockessin CDP, New Castle County.....	188	38	38	132	8	31	11,712	434	59	1,429	17	102			
	Houston town, Kent County.....	2	2	0	1	0	1	346	22	2	4	0	3			
	Kent Acres CDP, Kent County.....	51	38	17	17	1	8	1,302	505	29	65	1	55			
	Kenton town, Kent County.....	8	6	2	0	0	0	242	12	2	0	0	13			
	Laurel town, Sussex County.....	135	155	33	38	15	37	1,889	1,668	75	72	33	188			
	Lispis town, Kent County.....	6	6	0	0	0	0	170	9	4	0	0	6			
	Lewes city, Sussex County.....	34	26	17	4	1	1	2,502	237	27	14	3	10			
	Little Creek town, Kent County.....	5	5	1	4	0	0	214	6	7	1	0	1			
	Long Neck CDP, Sussex County.....	6	3	5	0	0	1	1,896	44	10	7	0	31			
	Magnolia town, Kent County.....	7	2	4	2	0	1	182	28	14	3	0	6			
	Middletown town, New Castle County.....	457	405	107	132	19	131	12,145	5,772	143	841	27	597			
	Millford city.....	189	176	65	27	23	60	6,404	2,304	115	137	45	838			
	Kent County (part).....	93	91	24	8	8	41	1,906	1,526	53	46	13	374			
	Sussex County (part).....	96	85	41	19	15	19	4,498	778	62	91	32	464			
	Millboro town, Sussex County.....	90	97	29	20	7	23	2,863	792	49	149	7	154			
	Millville town, Sussex County.....	9	1	1	7	0	0	515	14	1	11	0	12			
	Milton town, Sussex County.....	75	76	20	3	0	12	2,027	497	38	18	1	92			
	Newark city, New Castle County.....	626	318	141	325	31	112	26,532	2,412	194	2,570	41	519			
	New Castle city, New Castle County.....	101	95	39	19	2	31	3,660	1,530	57	80	2	105			
	Newport town, New Castle County.....	29	26	6	5	2	9	744	220	9	23	2	100			
	North Star CDP, New Castle County.....	83	20	8	61	0	27	7,066	270	11	687	0	48			
	Ocean View town, Sussex County.....	17	8	6	5	1	3	1,835	24	7	29	1	8			
	Odessa town, New Castle County.....	12	10	4	5	0	2	334	35	4	9	0	2			

20 Delaware

State name and page number

Summary Population and Housing Characteristics

U.S. Census Bureau, 2010 Census

Report title

another. Indented data lines represent subcategories that, in most instances, sum to a total. Occasionally in tables, it is desirable to show one or more single-line subcategories that do not sum to the total.

The data field is that part of the statistical table that contains the data. It extends from the bottom of the boxhead to the bottom of the table and from the right of the stub to the right edge of the page.

Both geographic and subject-matter terms appear in tables. It is important to read the definitions of the terms used in the tables because census terms often are defined in special ways that reflect the manner in which the questions were asked and the data were tabulated. Definitions of geographic terms are provided in Appendix A of CPH-1-A, *Summary Population and Housing Characteristics, Selected Appendixes* at <www.census.gov/prod/cen2010/cph-1-a.pdf>. Census tables often include derived measures such as medians, means, percentages, and ratios. These and other subject-matter terms are defined in Appendix B of the same report.

Symbols and Geographic Abbreviations

The following symbols are used in the tables and explanations of subjects covered in 2010 Census reports:

- A dash “–” represents zero or a derived measure that rounds to less than 0.1. This symbol appears only in the 2010 Census CPH-2, *Population and Housing Unit Counts*, report series.
- (X) means not applicable. In the 1990 and earlier decennial census reports, three dots “...” meant not applicable.
- (NA) means not available.
- The superscript prefix “r” indicates that a Census 2000 count has been revised since the publication of the Census 2000 reports as a result of certified Count Question Resolution (CQR) changes (see also <www.census.gov/prod/cen2000/notes/errata.pdf>). This symbol appears only in the 2010 Census CPH-2, *Population and Housing Unit Counts*, report series.
- A minus sign “–” preceding a figure denotes decrease. The minus sign appears only in the 2010 Census CPH-2, *Population and Housing Unit Counts*, report series.

The following are examples of geographic abbreviations and terms that may be used in the tables in this report:

- A “(part)” next to the name of a geographic area in a hierarchical presentation indicates that the geographic entity is located only partially in the superior geographic entity. For example, a “(part)” next to a place name in a county subdivision-place hierarchy indicates that the place is located in more than one county subdivision. (Places also may be “split” by county, congressional district, urban/rural, metropolitan area, voting district, and other geographic boundaries, depending on the presentation.) Other geographic entities also can be “split” by a higher level entity. The exception is a tabulation block, which is unique within all geographic entities in census products.
- ANVSA is Alaska Native village statistical area.
- ANRC is Alaska Native Regional Corporation.
- CCD is census county division.
- CDP is census designated place.
- CSA is combined statistical area.
- NECTA is New England city and town area.
- Metro Area is metropolitan statistical area.
- Micro Area is micropolitan statistical area.
- OTSA is Oklahoma tribal statistical area.
- SDTSA is state designated tribal statistical area.
- TDSA is tribal designated statistical area.
- UT is unorganized territory.

GRAPHICS

Charts, statistical maps, and other graphic summaries are included in some 2010 Census reports.

USER NOTES

User notes include corrections, errata, and related explanatory information. They also provide information about unique characteristics of the report and changes or corrections made too late to be reflected in the text or tables themselves. However, sometimes this information becomes available too late to be reflected even in the user notes. Therefore, updates are available in the *Notes and Errata* document at <www.census.gov/prod/cen2010/notes/errata.pdf>.

APPENDIXES

Appendixes A through D and F through H, described below, are in the separate volume, CPH-1-A, *Summary Population and Housing Characteristics, Selected Appendixes*, on the Internet at <www.census.gov/prod/cen2010/cph-1-a.pdf>. Appendix E is included in this report.

Appendix A, Geographic Terms and Concepts. Provides definitions of the types of geographic areas and related information used in census products.

Appendix B, Definitions of Subject Characteristics. Contains definitions for the subject-matter terms used in census products, including explanations of derived measures, limitations of the data, and comparability with previous censuses. The subjects are listed alphabetically. Population characteristics are defined first, followed by the definitions of the housing subjects.

Appendix C, Data Collection and Processing Procedures. Explains the 2010 Census mission and scope and provides thumbnail descriptions of 2010 Census operations.

Appendix D, Questionnaire. Presents a facsimile of the 2010 Census questionnaire used to collect the data in this report.

Appendix E, Maps. Contains maps depicting the geographic areas shown in this report.

Appendix F, Operational Overview and Accuracy of the Data. Provides information on 2010 Census operations, including group quarters enumeration, confidentiality of the data, imputation of housing unit status and population counts, sources of errors in the data, and data editing.

Appendix G, Residence Rule and Residence Situations for the 2010 Census of the United States. Contains a description of the residence rule and residence situations used by Census Bureau staff to guide decisions on where people should be counted in the 2010 Census. This document is the basis for residence-related sections of questionnaires, collection instruments, field materials, and training materials.

Appendix H, Acknowledgments. Lists many of the U.S. Census Bureau staff who participated in report preparation.

Table Finding Guide

SUBJECTS BY TYPE OF GEOGRAPHIC AREA AND TABLE NUMBER

Subjects covered in this guide are shown on the left side, and types of geographic areas are shown at the top. Table numbers shown in bold indicate that either all or part of the table is presented for the American Indian and Alaska Native population in American Indian and Alaska Native areas, or for the Native Hawaiian and Other Pacific Islander population in Hawaiian home lands. See CPH-1-A, *Summary Population and Housing Characteristics, Selected Appendixes* (<www.census.gov/prod/cen2010/cph-1-a.pdf>) for a description of area classifications (Appendix A) and for definitions and explanations of subject characteristics (Appendix B).

Subject	The state ¹	County ²	Place		County subdivision		American Indian and Alaska Native area ⁴	Hawaiian home land ⁵
			By county and county sub-division	Alpha-betically for the state	By county	Alpha-betically for the state ³		
POPULATION CHARACTERISTICS								
Age	1, 2	1, 2	1	2	1	2	17	25
Average family size	7, 8	7, 8	7	8	7	8	20	28
Average household size	7, 8	7, 8	7	8	7	8	20	28
Families and family characteristics	7, 8	7, 8	7	8	7	8	20	28
Group quarters population.	9, 10	9, 10	9	10	9	10	21	29
Hispanic or Latino origin	3, 4	3, 4	3	4	3	4	18	26
Households and household characteristics.	7, 8, 9, 10	7, 8, 9, 10	7, 9	8, 10	7, 9	8, 10	20, 21	28, 29
Nonfamily households	7, 8	7, 8	7	8	7	8	20	28
Population density	15, 16	15, 16	15	16	15	16	24	32
Race	3, 4, 5, 6	3, 4, 5, 6	3, 5	4, 6	3, 5	4, 6	18, 19	26, 27
Relationship to householder	9, 10	9, 10	9	10	9	10	21	29
Sex	1, 2	1, 2	1	2	1	2	17	25
Unmarried partner.	9, 10	9, 10	9	10	9	10	21	29
HOUSING CHARACTERISTICS								
Average household size by tenure.	11, 12	11, 12	11	12	11	12	22	30
Hispanic or Latino origin of householder.	13, 14	13, 14	13	14	13	14	23	31
Occupancy characteristics.	11, 12	11, 12	11	12	11	12	22	30
Race of householder	13, 14	13, 14	13	14	13	14	23	31
Tenure	11, 12	11, 12	11	12	11	12	22	30
Vacancy characteristics.	11, 12	11, 12	11	12	11	12	22	30
GEOGRAPHIC CHARACTERISTICS								
Land area	15, 16	15, 16	15	16	15	16	24	32
Population density	15, 16	15, 16	15	16	15	16	24	32

¹ State, District of Columbia, or Puerto Rico.

² Parish in Louisiana; city and borough, municipality, borough, or census area in Alaska; and municipio in Puerto Rico. In Maryland, Missouri, Nevada, and Virginia, one or more cities are independent of counties and are treated as statistical equivalents of counties. The entire District of Columbia, which has no counties, is treated as a county equivalent.

³ County subdivisions within the state are shown alphabetically with places for the following 12 states: Connecticut, Maine, Massachusetts, Michigan, Minnesota, New Hampshire, New Jersey, New York, Pennsylvania, Rhode Island, Vermont, and Wisconsin.

⁴ American Indian and Alaska Native areas include state and federal American Indian reservations; Oklahoma tribal statistical areas (OTSAs); Alaska Native village statistical areas (ANVSAs); tribal designated statistical areas (TDSAs); state designated tribal statistical areas (SDTSAs); and Alaska Native Regional Corporations (ANRCs).

⁵ Tables for these areas appear only in the report for Hawaii.

User Notes

User notes include corrections, errata, and related explanatory information. These updates provide information about unique characteristics of the report and changes or corrections made too late to be reflected in the text or tables themselves. They are available in the *Notes and Errata* document at www.census.gov/prod/cen2010/notes/errata.pdf.

ADDITIONAL DEFINITIONS AND EXPLANATIONS OF THE DATA

User Note 1

Places within a state that have the same name are differentiated by the use of county name in parentheses. Because county name is appended to place names in selected tables in this report, the county name will appear twice for these places.

CORRECTION NOTES

Delwood CDP, Adams County

Delwood CDP name should be Dellwood; it is incorrectly shown as Delwood.

Poysippi town, Waushara County

Poysippi town name should be Poy Sippi; it is incorrectly shown as Poysippi.

STATISTICAL TABLES

Table 1.
Age and Sex: 2010

[For information on confidentiality protection, nonsampling error, and definitions, see Selected Appendixes at <www.census.gov/prod/cen2010/cph-1-a.pdf>]

State County County Subdivision Place	Total population	Median age	Age								
			Under 5 years	5 to 17 years	18 to 20 years	21 to 24 years	25 to 34 years	35 to 44 years	45 to 54 years	55 to 59 years	60 to 64 years
Wisconsin.....	5,686,986	38.5	358,443	981,049	243,467	305,789	721,694	725,666	873,753	385,986	313,825
Adams County.....	20,875	49.2	849	2,572	552	683	2,053	2,374	3,381	1,755	1,757
Adams city.....	1,967	42.2	143	330	65	80	196	233	288	115	95
Adams town.....	1,345	48.9	74	184	36	40	117	139	229	116	96
Big Flats town.....	1,018	52.5	42	117	32	27	64	102	178	94	99
Colburn town.....	223	57.1	5	13	5	10	11	21	40	16	31
Dell Prairie town.....	1,590	47.1	68	261	44	59	113	206	285	147	123
Easton town.....	1,130	46.5	59	186	36	26	76	147	178	100	98
Friendship village.....	725	45.6	37	97	22	39	77	84	96	35	42
Jackson town.....	1,003	54.0	32	103	28	32	65	95	168	113	119
Leola town.....	308	49.3	17	35	13	10	28	29	57	26	27
Lincoln town.....	296	53.0	18	29	4	11	18	28	52	29	34
Monroe town.....	398	57.6	9	24	9	7	24	26	75	43	47
New Chester town.....	2,254	37.0	42	152	29	121	659	505	330	112	90
Grand Marsh CDP.....	127	37.8	7	30	4	3	12	22	20	6	7
New Haven town.....	655	47.2	34	104	15	13	51	84	136	49	42
Preston town.....	1,393	52.2	58	178	58	30	92	122	253	137	127
Quincy town.....	1,163	55.4	25	124	33	32	71	89	198	103	112
Delwood CDP (part).....	484	56.3	10	50	18	13	27	31	82	39	48
Richfield town.....	158	54.5	1	22	2	3	8	16	27	12	21
Rome town.....	2,720	58.5	79	262	40	53	151	198	402	268	335
Lake Arrowhead CDP.....	838	61.3	30	79	13	8	40	50	96	82	129
Lake Camelot CDP.....	826	59.3	22	57	17	21	36	67	122	87	86
Lake Sherwood CDP.....	372	58.0	7	33	5	6	31	17	63	33	44
Springville town.....	1,318	46.1	56	203	48	55	133	144	208	103	111
Strongs Prairie town.....	1,150	53.4	50	137	32	29	91	100	166	132	105
Arkdale CDP.....	158	58.3	7	14	1	3	14	10	18	17	17
Delwood CDP (part).....	79	57.8	6	10	3	2	5	5	6	5	8
Wisconsin Dells city (part).....	61	42.8	0	11	1	6	8	6	15	5	3
Ashland County.....	16,157	40.3	1,001	2,743	746	866	1,856	1,750	2,490	1,167	971
Agenda town.....	422	49.9	22	62	8	5	29	53	82	42	40
Ashland city (part).....	8,216	38.6	454	1,269	492	574	1,054	836	1,192	586	423
Ashland town.....	594	39.9	48	98	12	17	87	65	84	46	46
Butternut village.....	375	41.5	25	61	15	13	40	57	44	33	24
Chippewa town.....	374	45.1	17	67	8	14	27	53	65	31	23
Gingles town.....	778	42.4	37	152	32	32	67	96	157	54	50
Gordon town.....	283	54.9	7	25	6	13	21	19	51	32	40
Clam Lake CDP (part).....	30	63.4	0	0	0	0	0	0	5	4	14
Jacobs town.....	722	45.3	44	120	14	29	61	89	117	47	47
Glidden CDP.....	507	44.3	34	82	12	25	45	59	77	28	36
La Pointe town.....	261	49.5	6	34	4	7	23	38	44	34	34
Marengo town.....	390	33.4	36	96	18	7	44	44	48	31	18
Mellen city.....	731	46.5	47	104	15	32	78	73	130	51	39
Morse town.....	493	46.8	23	82	15	15	39	59	93	37	36
Peeksville town.....	141	54.7	6	10	1	4	15	7	29	17	26
Sanborn town.....	1,331	32.8	118	291	59	74	158	149	213	75	70
Birch Hill CDP.....	293	22.5	37	96	8	17	57	23	30	9	6
Diaperville CDP.....	70	43.0	2	20	2	4	2	8	16	8	2
Franks Field CDP.....	154	42.6	7	27	9	5	12	26	28	11	13
New Odanah CDP.....	472	30.2	46	92	29	34	56	47	84	23	17
Odanah CDP.....	13	42.5	0	1	1	2	0	3	2	0	3
Shanagolden town.....	125	47.7	2	25	3	1	13	13	19	10	10
Clam Lake CDP (part).....	7	53.5	0	0	0	0	0	0	4	1	0
White River town.....	921	28.9	109	247	44	29	100	99	122	41	45
Marengo CDP.....	111	36.3	14	14	10	8	8	10	13	4	10
Barron County.....	45,870	43.1	2,737	7,413	1,536	1,874	5,133	5,288	7,162	3,351	3,028
Almena village.....	677	39.3	73	86	15	39	101	74	115	32	32
Almena town.....	858	48.3	40	116	30	26	73	96	151	76	65
Arland town.....	789	35.3	61	173	29	33	94	114	109	58	28
Barron city.....	3,423	39.1	245	505	148	202	464	379	488	193	176
Barron town.....	873	43.6	48	154	35	26	94	94	142	88	53
Bear Lake town.....	659	46.2	29	98	15	31	56	80	138	59	49
Cameron village.....	1,783	34.5	157	322	53	87	292	216	219	114	89
Cedar Lake town.....	948	53.3	30	95	23	20	65	90	182	114	86
Chetek city.....	2,221	44.7	138	330	65	86	268	232	306	130	110
Chetek town.....	1,644	53.8	59	174	37	37	144	137	274	214	168
Clinton town.....	879	39.6	60	165	32	44	99	89	137	67	50
Crystal Lake town.....	757	47.4	30	111	25	20	77	84	149	56	59
Cumberland city.....	2,170	47.2	103	348	75	87	237	194	269	158	158
Cumberland town.....	876	46.2	34	158	45	23	64	101	169	77	55
Dallas village.....	409	43.7	22	59	14	21	37	56	36	30	31
Dallas town.....	574	40.4	36	106	20	19	75	68	86	46	39
Dovre town.....	849	39.5	65	150	25	34	107	92	139	62	69
Doyle town.....	453	45.6	21	74	12	14	37	64	96	39	25
Haugen village.....	287	38.6	14	54	7	9	42	53	38	16	12
Lakeland town.....	975	48.2	39	156	30	21	68	118	172	84	103
Barronett CDP.....	111	37.8	8	28	3	2	8	18	15	6	7
Maple Grove town.....	979	44.0	51	192	31	36	88	113	189	78	62
Maple Plain town.....	803	45.7	48	143	24	26	54	100	132	49	71

Table 1.

Age and Sex: 2010—Con.

[For information on confidentiality protection, nonsampling error, and definitions, see Selected Appendixes at <www.census.gov/prod/cen2010/cph-1-a.pdf>]

Age—Con			Age and sex						Percent of total population		State County County Subdivision Place
65 to 74 years	75 to 84 years	85 years and over	All ages		18 years and over		65 years and over		Under 18 years	65 years and over	
			Female	Males per 100 females	Total	Female	Total	Female			
400,496	258,313	118,505	2,864,586	98.5	4,347,494	2,210,684	777,314	439,899	23.6	13.7	Wisconsin
2,995	1,481	423	9,654	116.2	17,454	7,988	4,899	2,464	16.4	23.5	Adams County
190	152	80	1,063	85.0	1,494	827	422	267	24.0	21.5	Adams city
204	88	22	664	102.6	1,087	531	314	157	19.2	23.3	Adams town
159	91	13	474	114.8	859	398	263	122	15.6	25.8	Big Flats town
49	20	2	109	104.6	205	99	71	31	8.1	31.8	Colburn town
191	71	22	795	100.0	1,261	630	284	147	20.7	17.9	Dell Prairie town
141	71	12	555	103.6	885	434	224	113	21.7	19.8	Easton town
82	59	55	361	100.8	591	295	196	123	18.5	27.0	Friendship village
149	72	27	480	109.0	868	424	248	126	13.5	24.7	Jackson town
47	10	9	146	111.0	256	119	66	30	16.9	21.4	Leola town
46	18	9	137	116.1	249	119	73	36	15.9	24.7	Lincoln town
93	34	7	185	115.1	365	174	134	64	8.3	33.7	Monroe town
134	64	16	478	371.5	2,060	370	214	100	8.6	9.5	New Chester town
12	3	1	66	92.4	90	43	16	9	29.1	12.6	Grand Marsh CDP
66	48	13	336	94.9	517	260	127	65	21.1	19.4	New Haven town
218	105	15	694	100.7	1,157	573	338	154	16.9	24.3	Preston town
234	110	32	575	102.3	1,014	506	376	190	12.8	32.3	Quincy town
97	51	18	239	102.5	424	214	166	89	12.4	34.3	Delwood CDP (part)
27	18	1	74	113.5	135	62	46	21	14.6	29.1	Richfield town
604	280	48	1,318	106.4	2,379	1,175	932	440	12.5	34.3	Rome town
199	104	8	408	105.4	729	364	311	147	13.0	37.1	Lake Arrowhead CDP
207	82	22	407	102.9	747	377	311	154	9.6	37.7	Lake Camelot CDP
90	36	7	167	122.8	332	156	133	58	10.8	35.8	Lake Sherwood CDP
176	68	13	654	101.5	1,059	520	257	132	19.7	19.5	Springville town
184	97	27	532	116.2	963	453	308	143	16.3	26.8	Strongs Prairie town
35	16	6	69	129.0	137	61	57	27	13.3	36.1	Arkdale CDP
20	8	1	37	113.5	63	29	29	14	20.3	36.7	Delwood CDP (part)
1	5	0	24	154.2	50	19	6	3	18.0	9.8	Wisconsin Dells city (part)
1,307	851	409	8,075	100.1	12,413	6,298	2,567	1,412	23.2	15.9	Ashland County
47	25	7	200	111.0	338	165	79	41	19.9	18.7	Agenda town
580	481	275	4,256	93.0	6,493	3,424	1,336	788	21.0	16.3	Ashland city (part)
54	28	9	286	107.7	448	211	91	40	24.6	15.3	Ashland town
27	25	11	187	100.5	289	151	63	38	22.9	16.8	Butternut village
33	27	9	173	116.2	290	136	69	32	22.5	18.4	Chippewa town
73	15	13	368	111.4	589	277	101	47	24.3	13.0	Gingles town
40	21	8	129	119.4	251	117	69	32	11.3	24.4	Gordon town
3	3	1	15	100.0	30	15	7	3	0.0	23.3	Clam Lake CDP (part)
80	61	13	361	100.0	558	281	154	86	22.7	21.3	Jacobs town
52	47	10	265	91.3	391	203	109	66	22.9	21.5	Glidden CDP
28	6	3	118	121.2	221	95	37	13	15.3	14.2	La Pointe town
40	7	1	184	112.0	258	116	48	20	33.8	12.3	Marengo town
70	58	34	370	97.6	580	302	162	102	20.7	22.2	Mellen city
65	25	4	227	117.2	388	184	94	43	21.3	19.1	Morse town
12	10	4	66	113.6	125	57	26	11	11.3	18.4	Peeksville town
88	30	6	651	104.5	922	450	124	67	30.7	9.3	Sanborn town
7	3	0	156	87.8	160	86	10	7	45.4	3.4	Birch Hill CDP
5	1	0	35	100.0	48	24	6	2	31.4	8.6	Diaperville CDP
10	5	1	65	136.9	120	49	16	8	22.1	10.4	Franks Field CDP
31	10	3	250	88.8	334	181	44	29	29.2	9.3	New Odanah CDP
1	0	0	6	116.7	12	6	1	0	7.7	7.7	Odanah CDP
19	8	2	58	115.5	98	47	29	13	21.6	23.2	Shanagolden town
0	2	0	3	133.3	7	3	2	1	0.0	28.6	Clam Lake CDP (part)
51	24	10	441	108.8	565	285	85	39	38.7	9.2	White River town
11	7	2	54	105.6	83	40	20	10	25.2	18.0	Marengo CDP
4,327	2,759	1,262	23,056	99.0	35,720	18,077	8,348	4,691	22.1	18.2	Barron County
53	42	15	337	100.9	518	255	110	61	23.5	16.2	Almena village
121	54	10	388	121.1	702	332	185	93	18.2	21.6	Almena town
61	17	12	389	102.8	555	269	90	42	29.7	11.4	Arland town
274	208	141	1,681	103.6	2,673	1,306	623	369	21.9	18.2	Barron city
78	35	26	426	104.9	671	329	139	70	23.1	15.9	Barron town
58	37	9	308	114.0	532	246	104	49	19.3	15.8	Bear Lake town
135	78	21	911	95.7	1,304	682	234	136	26.9	13.1	Cameron village
152	77	14	457	107.4	823	400	243	119	13.2	25.6	Cedar Lake town
223	205	128	1,201	84.9	1,753	968	556	342	21.1	25.0	Chetek city
252	119	29	805	104.2	1,411	697	400	205	14.2	24.3	Chetek town
79	49	8	414	112.3	654	313	136	76	25.6	15.5	Clinton town
83	51	12	369	105.1	616	304	146	75	18.6	19.3	Crystal Lake town
224	196	121	1,165	86.3	1,719	930	541	327	20.8	24.9	Cumberland city
79	59	12	408	114.7	684	327	150	75	21.9	17.1	Cumberland town
43	35	25	205	99.5	328	168	103	59	19.8	25.2	Dallas village
50	20	9	277	107.2	432	202	79	38	24.7	13.8	Dallas town
71	25	10	415	104.6	634	303	106	49	25.3	12.5	Dovre town
37	25	9	220	105.9	358	178	71	37	21.0	15.7	Doyle town
16	18	8	137	109.5	219	106	42	24	23.7	14.6	Haugen village
120	52	12	460	112.0	780	369	184	87	20.0	18.9	Lakeland town
10	6	0	50	122.0	75	37	16	9	32.4	14.4	Barronett CDP
93	36	10	462	111.9	736	353	139	69	24.8	14.2	Maple Grove town
123	25	8	389	106.4	612	304	156	75	23.8	19.4	Maple Plain town

Table 1.
Age and Sex: 2010—Con.

[For information on confidentiality protection, nonsampling error, and definitions, see Selected Appendixes at <www.census.gov/prod/cen2010/cph-1-a.pdf>]

State County County Subdivision Place	Total population	Median age	Age								
			Under 5 years	5 to 17 years	18 to 20 years	21 to 24 years	25 to 34 years	35 to 44 years	45 to 54 years	55 to 59 years	60 to 64 years
Barron County—Con.											
New Auburn village (part).....	20	40.0	0	6	1	1	0	4	1	0	3
Oak Grove town.....	948	42.7	61	172	26	33	92	126	159	85	63
Prairie Farm village.....	473	44.9	31	69	8	16	63	51	52	37	35
Prairie Farm town.....	564	37.9	44	113	13	27	67	63	97	36	39
Prairie Lake town.....	1,532	46.3	79	245	51	36	152	166	281	130	133
Rice Lake city.....	8,438	41.2	525	1,210	357	501	1,081	906	1,108	507	455
Rice Lake town.....	3,041	43.8	174	530	91	96	321	365	529	221	244
Sioux Creek town.....	655	40.6	30	154	23	12	60	90	120	54	38
Stanford town.....	719	41.5	48	137	21	12	79	96	123	47	42
Stanley town.....	2,546	43.0	135	485	69	72	223	373	457	191	183
Sumner town.....	798	39.5	48	151	30	33	88	121	138	42	52
Turtle Lake village (part).....	957	39.4	65	136	23	58	138	113	127	58	70
Turtle Lake town.....	624	42.7	46	110	12	21	61	78	111	54	46
Vance Creek town.....	669	41.2	48	126	21	15	72	92	123	49	35
Bayfield County.....	15,014	49.4	664	2,189	364	387	1,263	1,587	2,636	1,515	1,297
Ashland city (part).....	0	0.0	0	0	0	0	0	0	0	0	0
Barksdale town.....	723	48.0	25	112	15	11	55	89	153	79	62
Barnes town.....	769	60.6	14	53	16	10	33	46	120	80	109
Bayfield city.....	487	53.2	13	62	9	7	46	44	79	49	47
Bayfield town.....	680	55.5	20	90	13	17	39	64	88	83	92
Bayview town.....	487	50.3	10	73	14	10	26	44	113	68	36
Bell town.....	263	58.5	6	18	3	8	12	18	43	36	30
Cornucopia CDP.....	98	59.7	1	4	2	3	6	2	16	17	13
Cable town.....	825	51.4	26	105	14	22	56	82	195	76	66
Cable CDP.....	206	50.2	6	31	6	9	15	17	41	12	16
Clover town.....	223	57.7	3	25	3	4	9	23	34	24	22
Herbster CDP.....	104	60.7	0	11	1	0	2	9	16	11	13
Delta town.....	273	51.7	14	37	4	2	14	27	58	30	21
Drummond town.....	463	52.8	19	65	6	3	34	38	90	55	47
Drummond CDP.....	154	45.0	12	27	3	1	14	20	26	16	6
Eileen town.....	681	45.2	42	110	12	20	66	88	130	56	54
Grandview town.....	468	51.4	23	58	7	8	32	58	72	44	43
Grand View CDP.....	163	43.8	13	27	3	4	16	23	28	13	2
Hughes town.....	383	51.9	15	51	9	5	15	42	77	47	39
Iron River CDP (part).....	0	0.0	0	0	0	0	0	0	0	0	0
Iron River town.....	1,123	49.6	49	154	28	24	104	121	187	97	90
Iron River CDP (part).....	761	47.0	40	110	21	20	72	96	108	57	57
Kelly town.....	463	38.3	31	103	12	10	52	63	71	35	28
Keystone town.....	378	48.2	16	53	10	12	45	40	62	32	34
Lincoln town.....	287	51.8	13	41	8	6	20	29	39	33	24
Mason village.....	93	36.2	7	19	5	3	12	9	13	10	3
Mason town.....	315	39.3	19	62	11	9	36	40	57	21	19
Namakagon town.....	246	63.4	6	12	3	0	9	9	34	35	28
Orienta town.....	122	49.0	5	12	0	6	9	22	21	12	14
Oulu town.....	527	42.6	26	112	10	18	39	75	101	60	32
Pilsen town.....	210	53.0	5	23	5	3	15	20	45	25	14
Port Wing town.....	368	56.0	7	36	10	4	20	26	70	46	51
Port Wing CDP.....	164	54.8	4	16	5	3	10	15	30	20	24
Russell town.....	1,279	35.3	97	265	63	55	156	174	201	82	72
Tripp town.....	231	42.5	9	43	6	10	22	34	37	22	25
Washburn city.....	2,117	45.9	121	337	51	82	241	205	338	193	151
Washburn town.....	530	51.0	23	58	17	18	46	57	108	85	44
Brown County.....	248,007	36.2	17,167	44,656	10,620	13,857	33,977	32,878	37,823	15,869	12,371
Allouez village.....	13,975	41.0	787	2,079	425	676	1,978	1,718	2,126	1,022	834
Ashwaubenon village.....	16,963	40.1	852	2,749	597	963	2,327	2,052	2,743	1,188	1,013
Bellevue village.....	14,570	36.3	1,125	2,635	467	755	2,065	1,943	2,277	970	747
Denmark village.....	2,123	37.0	177	365	68	88	321	277	304	127	114
De Pere city.....	23,800	33.7	1,517	4,150	1,684	1,663	3,270	3,035	3,356	1,315	1,035
Eaton town.....	1,508	40.6	88	283	51	49	166	219	323	109	75
Glenmore town.....	1,135	41.0	57	238	44	36	109	154	210	97	61
Green Bay city.....	104,057	33.7	8,054	17,630	5,159	7,040	15,914	12,957	14,487	6,290	4,749
Green Bay town.....	2,035	43.5	132	364	59	42	198	289	375	168	123
Dyckesville CDP (part).....	318	47.2	21	47	7	2	32	39	47	33	25
Hobart village.....	6,182	43.4	358	1,320	212	179	380	790	1,157	504	490
Holland town.....	1,519	38.7	99	333	52	50	155	227	268	98	80
Howard village (part).....	17,399	36.3	1,206	3,437	549	834	2,351	2,610	2,656	1,014	876
Humboldt town.....	1,311	42.8	68	240	38	59	111	192	251	110	89
Lawrence town.....	4,284	35.9	346	802	75	187	668	698	674	274	159
Ledgeview town.....	6,555	35.4	474	1,512	183	266	805	1,023	1,031	354	273
Morrison town.....	1,599	39.3	97	314	53	58	202	214	260	128	79
New Denmark town.....	1,541	43.3	84	303	65	47	111	211	306	130	101
Pittsfield town.....	2,608	44.3	123	523	77	62	204	354	564	226	175
Pulaski village (part).....	3,321	34.1	253	682	137	161	466	441	467	158	123
Rockland town.....	1,734	40.8	79	409	66	44	136	265	365	138	105
Scott town.....	3,545	42.1	206	678	94	127	319	509	669	289	219
Suamico village.....	11,346	40.4	652	2,472	325	306	1,065	1,848	2,223	891	628
Wrightstown village (part).....	2,676	32.7	218	637	74	87	405	473	361	111	98
Wrightstown town.....	2,221	38.1	115	501	66	78	251	379	370	158	125
Greenleaf CDP.....	607	34.9	44	113	15	30	102	114	75	34	29

Table 1.

Age and Sex: 2010—Con.

[For information on confidentiality protection, nonsampling error, and definitions, see Selected Appendixes at <www.census.gov/prod/cen2010/cph-1-a.pdf>]

Age—Con			Age and sex						Percent of total population		State County County Subdivision Place
65 to 74 years	75 to 84 years	85 years and over	All ages		18 years and over		65 years and over		Under 18 years	65 years and over	
			Female	Males per 100 females	Total	Female	Total	Female			
4	0	0	11	81.8	14	6	4	2	30.0	20.0	Barron County—Con.
74	48	9	474	100.0	715	351	131	67	24.6	13.8	New Auburn village (part)
37	40	34	256	84.8	373	207	111	72	21.1	23.5	Oak Grove town
43	19	3	282	100.0	407	200	65	32	27.8	11.5	Prairie Farm village
167	67	25	744	105.9	1,208	585	259	130	21.1	16.9	Prairie Farm town
732	649	407	4,492	87.8	6,703	3,639	1,788	1,139	20.6	21.2	Prairie Lake town
272	152	46	1,525	99.4	2,337	1,165	470	256	23.2	15.5	Rice Lake city
48	25	1	314	108.6	471	222	74	36	28.1	11.3	Rice Lake town
62	45	7	344	109.0	534	251	114	56	25.7	15.9	Sioux Creek town
218	118	22	1,277	99.4	1,926	959	358	182	24.4	14.1	Stanford town
60	27	8	393	103.1	599	295	95	50	24.9	11.9	Summer town
75	57	37	493	94.1	756	393	169	107	21.0	17.7	Turtle Lake village (part)
55	22	8	304	105.3	468	231	85	42	25.0	13.6	Turtle Lake town
55	27	6	323	107.1	495	232	88	43	26.0	13.2	Vance Creek town
1,867	896	349	7,298	105.7	12,161	5,940	3,112	1,572	19.0	20.7	Bayfield County
0	0	0	0	(X)	0	0	0	0	(X)	(X)	Ashland city (part)
71	39	12	346	109.0	586	285	122	61	18.9	16.9	Barksdale town
205	70	13	363	111.8	702	332	288	139	8.7	37.5	Barnes town
89	30	12	249	95.6	412	214	131	70	15.4	26.9	Bayfield city
119	44	11	334	103.6	570	281	174	80	16.2	25.6	Bayfield town
63	23	7	231	110.8	404	192	93	46	17.0	19.1	Bayview town
60	22	7	129	103.9	239	116	89	43	9.1	33.8	Bell town
24	7	3	51	92.2	93	49	34	17	5.1	34.7	Cornucopia CDP
94	66	23	393	109.9	694	329	183	102	15.9	22.2	Cable town
27	18	8	113	82.3	169	91	53	32	18.0	25.7	Cable CDP
51	23	2	98	127.6	195	86	76	32	12.6	34.1	Clover town
30	11	0	48	116.7	93	44	41	17	10.6	39.4	Herbster CDP
38	20	8	127	115.0	222	107	66	32	18.7	24.2	Delta town
65	33	8	221	109.5	379	184	106	51	18.1	22.9	Drummond town
16	7	6	67	129.9	115	51	29	13	25.3	18.8	Drummond CDP
52	36	15	336	102.7	529	254	103	54	22.3	15.1	Eileen town
75	35	13	218	114.7	387	175	123	53	17.3	26.3	Grandview town
19	5	10	84	94.0	123	59	34	18	24.5	20.9	Grand View CDP
57	19	7	176	117.6	317	150	83	37	17.2	21.7	Hughes town
0	0	0	0	(X)	0	0	0	0	(X)	(X)	Iron River CDP (part)
148	85	36	565	98.8	920	469	269	137	18.1	24.0	Iron River town
92	57	31	391	94.6	611	315	180	98	19.7	23.7	Iron River CDP (part)
24	25	9	215	115.3	329	159	58	31	28.9	12.5	Kelly town
37	29	8	188	101.1	309	156	74	44	18.3	19.6	Keystone town
43	24	7	141	103.5	233	112	74	34	18.8	25.8	Lincoln town
8	4	0	46	102.2	67	36	12	7	28.0	12.9	Mason village
22	14	5	150	110.0	234	110	41	17	25.7	13.0	Mason town
68	34	8	109	125.7	228	103	110	51	7.3	44.7	Namakagon town
13	5	3	52	134.6	105	45	21	8	13.9	17.2	Orienta town
33	10	11	247	113.4	389	183	54	23	26.2	10.2	Oulu town
36	12	7	101	107.9	182	88	55	26	13.3	26.2	Pilsen town
60	28	10	172	114.0	325	153	98	48	11.7	26.6	Port Wing town
21	13	3	79	107.6	144	69	37	18	12.2	22.6	Port Wing CDP
78	28	8	635	101.4	917	453	114	58	28.3	8.9	Russell town
16	7	0	117	97.4	179	84	23	10	22.5	10.0	Tripp town
188	114	96	1,086	94.9	1,659	872	398	245	21.6	18.8	Washburn city
54	17	3	253	109.5	449	212	74	33	15.3	14.0	Washburn town
15,035	9,490	4,264	125,349	97.9	186,184	95,126	28,789	16,546	24.9	11.6	Brown County
1,133	819	378	6,667	109.6	11,109	5,301	2,330	1,359	20.5	16.7	Allouez village
1,298	765	416	8,705	94.9	13,362	6,945	2,479	1,435	21.2	14.6	Ashwaubenon village
847	507	232	7,474	94.9	10,810	5,597	1,586	907	25.8	10.9	Bellevue village
117	104	61	1,082	96.2	1,581	821	282	177	25.5	13.3	Denmark village
1,268	958	549	12,399	92.0	18,133	9,630	2,775	1,694	23.8	11.7	De Pere city
98	31	16	738	104.3	1,137	544	145	73	24.6	9.6	Eaton town
66	47	16	556	104.1	840	413	129	65	26.0	11.4	Glenmore town
5,782	4,092	1,903	52,698	97.5	78,373	40,216	11,777	6,987	24.7	11.3	Green Bay city
165	86	34	1,005	102.5	1,539	759	285	150	24.4	14.0	Green Bay town
35	27	3	156	103.8	250	122	65	31	21.4	20.4	Dyckesville CDP (part)
544	202	46	3,139	96.9	4,504	2,298	792	389	27.1	12.8	Hobart village
93	58	6	723	110.1	1,087	510	157	71	28.4	10.3	Holland town
1,053	598	215	9,001	93.3	12,756	6,660	1,866	1,076	26.7	10.7	Howard village (part)
95	49	9	643	103.9	1,003	491	153	76	23.5	11.7	Humboldt town
267	114	20	2,150	99.3	3,136	1,594	401	200	26.8	9.4	Lawrence town
359	197	78	3,320	97.4	4,569	2,358	634	345	30.3	9.7	Ledgeview town
108	59	27	778	105.5	1,188	574	194	106	25.7	12.1	Morrison town
124	54	5	724	112.8	1,154	563	183	85	25.1	11.9	New Denmark town
192	80	28	1,253	108.1	1,962	958	300	152	24.8	11.5	Pittsfield town
188	149	96	1,713	93.9	2,386	1,255	433	260	28.2	13.0	Pulaski village (part)
77	40	10	868	99.8	1,246	606	127	57	28.1	7.3	Rockland town
273	126	36	1,769	100.4	2,661	1,318	435	217	24.9	12.3	Scott town
640	247	49	5,554	104.3	8,222	4,051	936	461	27.5	8.2	Suamico village
134	62	16	1,305	105.1	1,821	894	212	115	32.0	7.9	Wrightstown village (part)
114	46	18	1,085	104.7	1,605	770	178	89	27.7	8.0	Wrightstown town
26	19	6	298	103.7	450	218	51	27	25.9	8.4	Greenleaf CDP

Table 1.
Age and Sex: 2010—Con.

[For information on confidentiality protection, nonsampling error, and definitions, see Selected Appendixes at <www.census.gov/prod/cen2010/cph-1-a.pdf>]

State County County Subdivision Place	Total population	Median age	Age								
			Under 5 years	5 to 17 years	18 to 20 years	21 to 24 years	25 to 34 years	35 to 44 years	45 to 54 years	55 to 59 years	60 to 64 years
Buffalo County.....	13,587	44.1	775	2,246	427	507	1,375	1,644	2,201	1,034	919
Alma city.....	781	50.3	34	86	21	24	78	89	111	60	63
Alma town.....	297	47.9	9	47	10	13	18	37	67	32	21
Belvidere town.....	396	50.3	18	51	11	9	32	35	78	42	31
Buffalo town.....	705	45.6	39	123	28	21	49	87	122	55	65
Buffalo City city.....	1,023	49.3	57	120	23	37	110	111	177	83	73
Canton town.....	305	42.3	14	62	12	12	32	29	62	24	16
Cochrane village.....	450	43.0	30	82	11	8	51	52	67	32	22
Cross town.....	377	41.4	23	70	10	12	27	76	66	23	21
Dover town.....	486	36.7	41	110	21	12	49	82	65	31	25
Fountain City city.....	859	42.3	43	102	35	53	122	106	117	61	67
Gilmanton town.....	426	44.8	19	81	13	14	40	48	87	27	37
Glencoe town.....	485	42.5	34	94	15	18	41	50	80	46	36
Lincoln town.....	162	51.3	6	16	1	6	14	13	40	18	17
Maxville town.....	309	42.6	15	47	8	5	50	40	48	28	26
Milton town.....	534	44.4	27	99	8	11	35	91	78	39	59
Modena town.....	354	45.2	26	60	7	9	31	43	62	26	26
Mondovi city.....	2,777	39.9	201	471	104	132	352	301	348	185	128
Mondovi town.....	469	43.4	16	96	20	16	42	57	90	36	29
Montana town.....	284	39.7	11	67	8	15	24	38	66	15	11
Naples town.....	691	43.6	43	149	14	18	58	80	132	49	52
Nelson village.....	374	44.4	24	49	16	18	33	50	51	24	30
Nelson town.....	571	47.8	23	83	18	28	49	70	98	55	36
Waumandee town.....	472	45.9	22	81	13	16	38	59	89	43	28
Waumandee CDP.....	68	47.5	0	7	1	3	7	12	10	2	4
Burnett County.....	15,457	49.1	792	2,290	376	456	1,288	1,617	2,450	1,340	1,279
Anderson town.....	398	44.5	22	69	9	16	33	56	80	44	21
Blaine town.....	197	50.3	8	23	5	9	16	18	32	14	10
Daniels town.....	649	49.6	42	92	11	14	46	74	115	57	65
Dewey town.....	516	46.9	21	90	12	21	40	59	88	44	40
Grantsburg village.....	1,341	43.1	83	232	48	62	141	135	172	75	85
Grantsburg town.....	1,136	43.1	58	221	34	37	101	148	206	86	91
Jackson town.....	773	60.6	31	51	12	7	46	62	102	62	100
La Follette town.....	536	50.6	32	75	10	14	54	51	73	49	49
Lincoln town.....	309	49.7	13	41	10	5	31	33	58	33	27
Meenon town.....	1,163	47.5	46	215	26	37	94	129	188	117	91
Oakland town.....	827	56.1	31	94	14	11	40	60	142	76	72
Roosevelt town.....	199	51.2	15	22	6	5	20	15	34	19	22
Rusk town.....	409	49.8	18	59	6	13	29	45	72	34	34
Sand Lake town.....	531	47.4	29	81	21	17	44	56	76	50	51
Scott town.....	494	61.1	5	42	8	8	11	48	60	45	57
Siren village.....	806	43.7	57	127	22	24	89	102	107	52	41
Siren town.....	936	48.2	46	136	29	30	79	104	147	90	73
Swiss town.....	790	50.8	48	93	22	28	77	64	127	73	80
Danbury CDP.....	172	47.7	6	28	6	7	13	18	32	19	11
Trade Lake town.....	823	50.5	39	111	18	28	59	77	160	93	64
Union town.....	340	56.6	9	48	6	1	20	34	44	36	37
Webb Lake town.....	311	63.2	3	17	3	6	6	17	47	31	38
Webster village.....	653	40.3	47	111	18	21	90	69	88	41	27
West Marshland town.....	367	43.6	24	65	8	8	36	50	77	36	26
Wood River town.....	953	44.0	65	175	18	34	86	111	155	83	78
Calumet County.....	48,971	38.4	3,418	9,820	1,501	1,664	5,895	7,314	8,108	3,230	2,396
Appleton city (part).....	11,088	35.7	761	2,276	409	481	1,521	1,462	2,013	751	458
Brillion city.....	3,148	37.8	224	578	98	125	441	410	412	187	162
Brillion town.....	1,486	39.2	95	286	61	59	163	218	280	90	83
Forest Junction CDP.....	616	35.3	42	125	23	27	87	99	99	43	30
Brothertown town.....	1,329	43.2	68	239	29	53	119	188	263	101	80
Charlestown town.....	775	45.6	40	140	24	27	59	94	133	76	58
Chilton city.....	3,933	40.0	275	667	105	146	518	513	563	262	194
Chilton town.....	1,143	41.6	67	210	44	36	107	173	232	80	59
Harrison town.....	10,839	35.2	924	2,646	248	243	1,329	1,995	1,735	555	413
Hilbert village.....	1,132	38.3	78	202	38	62	131	168	168	71	54
Kiel city (part).....	309	39.5	22	47	12	16	40	43	44	23	18
Menasha city (part).....	2,209	35.2	169	486	66	57	321	399	362	122	89
New Holstein city.....	3,236	44.7	159	504	121	114	346	388	461	218	204
New Holstein town.....	1,508	42.2	99	262	45	51	149	207	243	141	110
Potter village.....	253	38.8	13	58	5	8	23	48	35	13	11
Rantoul town.....	798	40.3	51	149	42	36	68	115	155	55	37
Sherwood village.....	2,713	40.0	221	541	58	45	270	490	445	217	149
Stockbridge village.....	636	44.8	28	82	19	27	78	86	100	60	40
Stockbridge town.....	1,456	45.9	74	230	41	52	119	191	284	145	117
Woodville town.....	980	41.6	50	217	36	26	93	126	180	63	60
Chippewa County.....	62,415	40.1	4,117	10,592	1,974	2,752	7,883	8,098	9,965	4,427	3,672
Anson town.....	2,076	45.2	96	347	57	75	172	283	426	187	143
Jim Falls CDP.....	237	41.4	18	36	9	2	36	35	35	20	16
Arthur town.....	759	40.5	52	148	33	30	63	110	148	55	36
Auburn town.....	697	39.5	47	129	27	22	77	109	105	64	45
Birch Creek town.....	517	53.3	14	67	11	13	37	54	80	56	58
Bloomer city.....	3,539	40.2	226	593	113	171	465	386	509	194	208

Table 1.

Age and Sex: 2010—Con.

[For information on confidentiality protection, nonsampling error, and definitions, see Selected Appendixes at <www.census.gov/prod/cen2010/cph-1-a.pdf>]

Age—Con			Age and sex						Percent of total population		State County County Subdivision Place
			All ages		18 years and over		65 years and over				
			Female	Males per 100 females	Total	Female	Total	Female			
65 to 74 years	75 to 84 years	85 years and over							Under 18 years	65 years and over	
1,295	839	325	6,728	101.9	10,566	5,193	2,459	1,310	22.2	18.1	Buffalo County
96	81	38	383	103.9	661	329	215	118	15.4	27.5	Alma city
23	16	4	137	116.8	241	107	43	20	18.9	14.5	Alma town
47	31	11	177	123.7	327	146	89	39	17.4	22.5	Belvidere town
62	47	7	341	106.7	543	254	116	57	23.0	16.5	Buffalo town
127	86	19	514	99.0	846	424	232	124	17.3	22.7	Buffalo City city
23	14	5	143	113.3	229	105	42	19	24.9	13.8	Canton town
38	41	16	236	90.7	338	177	95	57	24.9	21.1	Cochrane village
31	15	3	178	111.8	284	133	49	23	24.7	13.0	Cross town
27	16	7	222	118.9	335	157	50	22	31.1	10.3	Dover town
85	53	15	403	113.2	714	333	153	89	16.9	17.8	Fountain City city
35	19	6	218	95.4	326	159	60	30	23.5	14.1	Gilmanton town
49	16	6	225	115.6	357	164	71	28	26.4	14.6	Glencoe town
20	7	4	73	121.9	140	60	31	13	13.6	19.1	Lincoln town
26	14	2	144	114.6	247	114	42	22	20.1	13.6	Maxville town
60	24	3	260	105.4	408	208	87	40	23.6	16.3	Milton town
40	18	6	182	94.5	268	130	64	34	24.3	18.1	Modena town
233	200	122	1,490	86.4	2,105	1,137	555	340	24.2	20.0	Mondovi city
38	24	5	233	101.3	357	174	67	33	23.9	14.3	Mondovi town
17	6	6	138	105.8	206	99	29	13	27.5	10.2	Montana town
56	31	9	347	99.1	499	236	96	45	27.8	13.9	Naples town
45	22	12	170	120.0	301	142	79	38	19.5	21.1	Nelson village
69	31	11	280	103.9	465	230	111	62	18.6	19.4	Nelson town
48	27	8	234	101.7	369	175	83	44	21.8	17.6	Waumandee town
12	8	2	31	119.4	61	28	22	13	10.3	32.4	Waumandee CDP
2,138	1,104	327	7,651	102.0	12,375	6,136	3,569	1,834	19.9	23.1	Burnett County
25	19	4	185	115.1	307	144	48	21	22.9	12.1	Anderson town
35	24	3	91	116.5	166	74	62	32	15.7	31.5	Blaine town
77	41	15	315	106.0	515	253	133	71	20.6	20.5	Daniels town
68	25	8	263	96.2	405	201	101	52	21.5	19.6	Dewey town
136	99	73	742	80.7	1,026	571	308	194	23.5	23.0	Grantsburg village
108	39	7	531	113.9	857	404	154	68	24.6	13.6	Grantsburg town
197	90	13	391	97.7	691	339	300	147	10.6	38.8	Jackson town
83	34	12	262	104.6	429	220	129	66	20.0	24.1	La Follette town
43	10	5	143	116.1	255	120	58	28	17.5	18.8	Lincoln town
127	77	16	546	113.0	902	425	220	104	22.4	18.9	Meenon town
176	95	16	403	105.2	702	339	287	145	15.1	34.7	Oakland town
24	11	6	91	118.7	162	72	41	17	18.6	20.6	Roosevelt town
57	33	9	200	104.5	332	165	99	53	18.8	24.2	Rusk town
74	26	6	274	93.8	421	209	106	56	20.7	20.0	Sand Lake town
138	58	14	237	108.4	447	218	210	103	9.5	42.5	Scott town
86	70	29	432	86.6	622	330	185	105	22.8	23.0	Siren village
127	58	17	449	108.5	754	375	202	101	19.4	21.6	Siren town
104	63	11	391	102.0	649	320	178	91	17.8	22.5	Swiss town
17	12	3	88	95.5	138	73	32	20	19.8	18.6	Danbury CDP
102	53	19	392	109.9	673	321	174	85	18.2	21.1	Trade Lake town
71	30	4	172	97.7	283	144	105	53	16.8	30.9	Union town
93	46	4	153	103.3	291	140	143	67	6.4	46.0	Webb Lake town
60	57	24	368	77.4	495	285	141	90	24.2	21.6	Webster village
31	5	1	164	123.8	278	127	37	17	24.3	10.1	West Marshland town
96	41	11	456	109.0	713	340	148	68	25.2	15.5	Wood River town
2,977	1,879	769	24,428	100.5	35,733	17,955	5,625	3,076	27.0	11.5	Calumet County
542	313	101	5,562	99.4	8,051	4,135	956	539	27.4	8.6	Appleton city (part)
237	194	80	1,593	97.6	2,346	1,209	511	307	25.5	16.2	Brillion city
81	57	13	750	98.1	1,105	544	151	78	25.6	10.2	Brillion town
23	16	2	318	93.7	449	227	41	24	27.1	6.7	Forest Junction CDP
109	59	21	631	110.6	1,022	484	189	95	23.1	14.2	Brothertown town
70	43	11	372	108.3	595	281	124	59	23.2	16.0	Charlestown town
256	248	186	2,034	93.4	2,991	1,530	690	411	24.0	17.5	Chilton city
70	49	16	573	99.5	866	422	135	67	24.2	11.8	Chilton town
461	248	42	5,376	101.6	7,269	3,626	751	397	32.9	6.9	Harrison town
91	51	18	553	104.7	852	418	160	92	24.7	14.1	Hilbert village
25	15	4	158	95.6	240	125	44	27	22.3	14.2	Kiel city (part)
75	44	19	1,131	95.3	1,554	817	138	78	29.7	6.2	Menasha city (part)
310	260	151	1,618	100.0	2,573	1,313	721	414	20.5	22.3	New Holstein city
124	61	16	738	104.3	1,147	556	201	100	23.9	13.3	New Holstein town
20	15	4	126	100.8	182	87	39	20	28.1	15.4	Potter village
53	27	10	382	108.9	598	284	90	42	25.1	11.3	Rantoul town
191	62	24	1,359	99.6	1,951	985	277	133	28.1	10.2	Sherwood village
65	37	14	306	107.8	526	248	116	57	17.3	18.2	Stockbridge village
112	65	26	688	111.6	1,152	556	203	98	20.9	13.9	Stockbridge town
85	31	13	478	105.0	713	335	129	62	27.2	13.2	Woodville town
4,664	2,966	1,305	30,011	108.0	47,706	22,938	8,935	4,924	23.6	14.3	Chippewa County
179	94	17	1,005	106.6	1,633	786	290	138	21.3	14.0	Anson town
8	16	6	113	109.7	183	88	30	18	22.8	12.7	Jim Falls CDP
48	23	13	344	120.6	559	247	84	37	26.4	11.1	Arthur town
42	23	7	337	106.8	521	246	72	42	25.3	10.3	Auburn town
83	33	11	244	111.9	436	203	127	65	15.7	24.6	Birch Creek town
279	265	130	1,874	88.8	2,720	1,471	674	433	23.1	19.0	Bloomer city

Table 1.
Age and Sex: 2010—Con.

[For information on confidentiality protection, nonsampling error, and definitions, see Selected Appendixes at <www.census.gov/prod/cen2010/cph-1-a.pdf>]

State County County Subdivision Place	Total population	Median age	Age								
			Under 5 years	5 to 17 years	18 to 20 years	21 to 24 years	25 to 34 years	35 to 44 years	45 to 54 years	55 to 59 years	60 to 64 years
Chippewa County—Con.											
Bloomer town.....	1,050	39.6	80	191	31	39	124	136	166	96	64
Boyd village.....	552	40.7	40	82	16	22	75	67	75	37	36
Cadott village.....	1,437	36.5	111	280	59	60	178	162	195	58	83
Chippewa Falls city.....	13,661	38.0	970	2,153	476	779	2,003	1,684	1,841	857	663
Cleveland town.....	864	44.4	36	153	34	35	80	101	175	74	80
Colburn town.....	856	43.8	57	149	28	34	90	82	141	72	69
Cooks Valley town.....	805	35.0	80	159	31	29	103	121	133	48	35
Cornell city.....	1,467	44.0	80	248	53	55	148	170	211	93	82
Delmar town.....	936	40.4	58	182	32	41	106	107	168	77	54
Eagle Point town.....	3,053	45.6	154	500	86	92	275	384	597	274	215
Eau Claire city (part).....	1,981	33.6	174	384	76	114	282	244	273	122	101
Edson town.....	1,089	34.4	95	262	31	38	127	130	173	60	56
Estella town.....	433	43.9	15	85	10	12	41	60	68	34	37
Goetz town.....	762	38.8	49	138	25	34	94	102	129	52	50
Hallie town.....	161	47.5	1	35	7	2	9	20	40	17	8
Howard town.....	798	38.8	63	146	19	17	111	118	127	58	41
Lafayette town.....	5,765	43.7	323	1,000	137	202	568	770	1,074	495	402
Lake Wissota CDP.....	2,738	42.5	178	471	65	111	270	384	444	232	194
Lake Hallie village.....	6,448	35.3	512	1,168	208	313	1,001	878	945	397	377
Lake Holcombe town.....	1,031	52.1	47	122	24	31	70	111	157	111	110
Holcombe CDP.....	267	41.8	18	49	13	14	24	32	44	21	19
New Auburn village (part).....	528	34.2	29	124	20	20	75	72	69	31	19
Ruby town.....	494	35.0	38	114	28	17	50	37	88	32	25
Sampson town.....	892	44.2	61	154	28	23	76	111	155	78	64
Sigel town.....	1,044	39.4	72	203	32	31	121	144	161	88	68
Stanley city (part).....	3,602	37.6	196	348	86	238	772	638	572	192	130
Tilden town.....	1,485	41.9	108	273	36	49	145	196	280	126	77
Wheaton town.....	2,701	42.5	164	483	86	88	259	389	514	221	163
Woodmohr town.....	932	42.0	69	172	34	26	86	122	170	71	73
Clark County.....											
Abbotsford city (part).....	34,690	37.2	2,913	7,178	1,241	1,436	3,773	3,891	4,905	2,208	1,732
Beaver town.....	1,616	37.6	122	295	67	76	207	180	217	67	66
Butler town.....	885	26.1	106	257	37	31	103	108	100	50	29
Colby city (part).....	96	50.5	3	16	0	1	10	11	15	12	9
Colby town.....	1,354	38.1	114	225	43	63	182	143	174	73	52
Curtiss village.....	874	29.8	85	206	35	60	92	88	129	54	42
Dewhurst town.....	216	30.5	18	44	7	17	37	26	26	7	5
Dorchester village (part).....	323	52.9	15	38	3	5	29	26	56	35	26
Eaton town.....	871	34.5	63	164	27	44	147	100	128	43	21
Foster town.....	712	29.6	70	179	38	32	64	82	110	38	40
Fremont town.....	95	58.1	1	10	0	1	1	10	17	13	13
Chili CDP.....	1,265	32.1	126	293	42	66	150	130	189	87	43
Grant town.....	226	33.5	20	44	2	13	42	22	28	22	8
Granton village.....	916	38.6	61	196	49	34	85	112	144	72	45
Green Grove town.....	355	42.8	24	67	10	13	30	44	58	27	28
Greenwood city.....	756	29.0	107	173	24	35	84	93	83	35	32
Hendren town.....	1,026	44.1	49	182	30	47	93	124	158	61	59
Hewett town.....	499	47.7	33	86	12	15	41	41	97	40	44
Hixon town.....	293	50.2	3	47	3	13	24	33	64	24	34
Hoard town.....	808	30.1	76	210	42	46	69	100	108	53	33
Levis town.....	841	44.8	54	178	32	31	51	77	113	52	36
Longwood town.....	492	46.0	27	86	27	11	47	42	92	39	43
Loyal city.....	858	27.7	91	235	37	39	87	82	86	64	31
Loyal town.....	1,261	41.0	93	220	44	52	131	177	142	57	58
Lynn town.....	826	27.9	104	218	30	30	109	104	84	41	33
Mayville town.....	861	30.5	93	213	33	35	102	79	120	51	41
Mead town.....	961	32.5	92	207	39	42	133	108	132	63	41
Mentor town.....	321	39.0	32	62	13	11	28	42	38	14	16
Humbird CDP.....	584	40.0	43	97	19	32	65	59	99	36	42
Neillsville city.....	266	36.0	24	47	12	16	31	29	42	15	13
Owen city.....	2,463	43.6	143	395	95	115	251	273	325	163	120
Pine Valley town.....	940	40.4	76	147	42	40	112	96	131	59	50
Reseburg town.....	1,157	44.5	61	197	37	42	92	157	195	99	78
Self town.....	776	27.0	101	212	25	33	98	82	92	41	46
Sherman town.....	172	51.0	1	30	3	3	17	20	21	23	15
Sherwood town.....	882	34.1	80	215	30	34	91	137	128	52	40
Stanley city (part).....	220	48.4	8	35	6	5	14	23	43	20	16
Thorp city.....	6	50.5	0	2	0	0	0	0	2	0	0
Thorp town.....	1,621	41.5	115	281	37	62	201	161	218	99	71
Unity town.....	808	32.5	72	206	21	30	91	84	121	50	40
Unity village (part).....	878	33.1	88	216	42	24	92	107	131	49	42
Warner town.....	139	40.3	7	22	6	4	24	12	28	16	11
Washburn town.....	669	33.1	67	147	29	29	70	72	99	37	43
Weston town.....	290	43.3	18	47	9	5	33	39	47	25	25
Withee village.....	699	39.9	63	149	13	21	71	70	110	54	45
Withee town.....	487	45.5	30	73	10	10	49	67	87	37	29
Worden town.....	966	28.9	124	216	40	57	110	93	128	62	36
York town.....	666	31.8	70	180	23	14	58	84	79	53	28
York town.....	886	35.2	84	204	30	26	98	93	141	61	35

Table 1.

Age and Sex: 2010—Con.

[For information on confidentiality protection, nonsampling error, and definitions, see Selected Appendixes at <www.census.gov/prod/cen2010/cph-1-a.pdf>]

Age—Con			Age and sex						Percent of total population		State County County Subdivision Place
65 to 74 years	75 to 84 years	85 years and over	All ages		18 years and over		65 years and over		Under 18 years	65 years and over	
			Female	Males per 100 females	Total	Female	Total	Female			
72	40	11	510	105.9	779	380	123	53	25.8	11.7	Chippewa County—Con.
48	29	25	276	100.0	430	214	102	53	22.1	18.5	Bloomer town
108	100	43	755	90.3	1,046	556	251	167	27.2	17.5	Boyd village
924	813	498	6,734	102.9	10,538	5,272	2,235	1,374	22.9	16.4	Cadott village
63	25	8	402	114.9	675	306	96	42	21.9	11.1	Chippewa Falls city
92	33	9	413	107.3	650	301	134	64	24.1	15.7	Cleveland town
38	21	7	377	113.5	566	259	66	32	29.7	8.2	Colburn town
138	115	74	754	94.6	1,139	600	327	192	22.4	22.3	Cooks Valley town
68	30	13	448	108.9	696	329	111	53	25.6	11.9	Cornell city
263	157	56	1,507	102.6	2,399	1,185	476	260	21.4	15.6	Delmar town
120	76	15	984	101.3	1,423	723	211	109	28.2	10.7	Eagle Point town
76	34	7	495	120.0	732	335	117	56	32.8	10.7	Eau Claire city (part)
51	16	4	210	106.2	333	162	71	34	23.1	16.4	Edson town
54	29	6	358	112.8	575	279	89	42	24.5	11.7	Estella town
12	8	2	81	98.8	125	63	22	11	22.4	13.7	Goetz town
61	25	12	386	106.7	589	275	98	44	26.2	12.3	Hallie town
462	259	73	2,843	102.8	4,442	2,206	794	399	22.9	13.8	Howard town
238	118	33	1,349	103.0	2,089	1,033	389	200	23.7	14.2	Lafayette town
374	221	54	3,184	102.5	4,768	2,377	649	336	26.1	10.1	Lake Wissota CDP
171	56	21	524	96.8	862	434	248	127	16.4	24.1	Lake Hallie village
17	8	8	142	88.0	200	103	33	21	25.1	12.4	Lake Holcombe town
42	17	10	252	109.5	375	184	69	37	29.0	13.1	Holcombe CDP
46	14	5	230	114.8	342	153	65	29	30.8	13.2	New Auburn village (part)
98	29	15	425	109.9	677	329	142	66	24.1	15.9	Ruby town
72	37	15	508	105.5	769	371	124	62	26.3	11.9	Sampson town
194	147	89	1,121	221.3	3,058	850	430	256	15.1	11.9	Sigel town
115	63	17	693	114.3	1,104	527	195	104	25.7	13.1	Stanley city (part)
208	99	27	1,291	109.2	2,054	981	334	155	24.0	12.4	Tilden town
63	35	11	446	109.0	691	334	109	52	25.9	11.7	Wheaton town
											Woodmohr town
2,556	1,887	970	17,113	102.7	24,599	12,174	5,413	3,004	29.1	15.6	Clark County
133	126	60	796	103.0	1,199	610	319	197	25.8	19.7	Abbotsford city (part)
34	19	11	414	113.8	522	234	64	33	41.0	7.2	Beaver town
9	8	2	47	104.3	77	33	19	7	19.8	19.8	Butler town
90	92	103	720	88.1	1,015	548	285	171	25.0	21.0	Colby city (part)
41	26	16	423	106.6	583	281	83	45	33.3	9.5	Colby town
12	11	6	106	103.8	154	73	29	15	28.7	13.4	Curtiss village
49	32	9	164	97.0	270	131	90	47	16.4	27.9	Dewhurst town
55	60	19	423	105.9	644	307	134	77	26.1	15.4	Dorchester village (part)
33	18	8	342	108.2	463	218	59	27	35.0	8.3	Eaton town
23	3	3	43	120.9	84	40	29	11	11.6	30.5	Foster town
81	50	8	596	112.2	846	400	139	59	33.1	11.0	Fremont town
14	10	1	104	117.3	162	77	25	11	28.3	11.1	Chili CDP
61	41	16	448	104.5	659	318	118	61	28.1	12.9	Grant town
30	14	10	173	105.2	264	133	54	32	25.6	15.2	Granton village
54	26	10	378	100.0	476	229	90	41	37.0	11.9	Green Grove town
102	93	28	532	92.9	795	414	223	127	22.5	21.7	Greenwood city
54	21	15	242	106.2	380	182	90	45	23.8	18.0	Hendren town
21	23	4	142	106.3	243	121	48	23	17.1	16.4	Hewett town
29	35	7	388	108.2	522	259	71	37	35.4	8.8	Hixon town
57	72	88	433	94.2	609	324	217	136	27.6	25.8	Hoard town
53	22	3	231	113.0	379	176	78	35	23.0	15.9	Levis town
60	36	10	413	107.7	532	258	106	53	38.0	12.4	Longwood town
134	106	47	642	96.4	948	494	287	161	24.8	22.8	Loyal city
50	18	5	390	111.8	504	231	73	36	39.0	8.8	Loyal town
53	31	10	420	105.0	555	263	94	49	35.5	10.9	Lynn town
55	33	16	458	109.8	662	316	104	55	31.1	10.8	Mayville town
44	14	7	148	116.9	227	105	65	31	29.3	20.2	Mead town
59	27	6	279	109.3	444	212	92	47	24.0	15.8	Mentor town
21	14	2	122	118.0	195	92	37	17	26.7	13.9	Humbird CDP
225	206	152	1,315	87.3	1,925	1,050	583	384	21.8	23.7	Neillsville city
89	50	48	487	93.0	717	371	187	105	23.7	19.9	Owen city
117	58	24	545	112.3	899	425	199	98	22.3	17.2	Pine Valley town
23	20	3	380	104.2	463	219	46	20	40.3	5.9	Reseburg town
18	16	5	71	142.3	141	63	39	17	18.0	22.7	Self town
47	23	5	400	120.5	587	273	75	36	33.4	8.5	Sherman town
16	29	5	109	101.8	177	90	50	27	19.5	22.7	Sherwood town
0	2	0	3	100.0	4	2	2	1	33.3	33.3	Stanley city (part)
114	144	118	861	88.3	1,225	657	376	244	24.4	23.2	Thorp city
51	37	5	392	106.1	530	250	93	51	34.4	11.5	Thorp town
58	24	5	425	106.6	574	283	87	50	34.6	9.9	Unity town
5	2	2	64	117.2	110	50	9	5	20.9	6.5	Unity village (part)
48	19	9	338	97.9	455	220	76	37	32.0	11.4	Warner town
15	22	5	139	108.6	225	109	42	20	22.4	14.5	Washburn town
52	43	8	323	116.4	487	233	103	50	30.3	14.7	Weston town
41	33	21	247	97.2	384	190	95	57	21.1	19.5	Withee village
59	29	12	483	100.0	626	304	100	52	35.2	10.4	Withee town
42	28	7	306	117.6	416	191	77	34	37.5	11.6	Worden town
60	45	9	434	104.1	598	284	114	58	32.5	12.9	York town

Table 1.
Age and Sex: 2010—Con.

[For information on confidentiality protection, nonsampling error, and definitions, see Selected Appendixes at <www.census.gov/prod/cen2010/cph-1-a.pdf>]

State County County Subdivision Place	Total population	Median age	Age								
			Under 5 years	5 to 17 years	18 to 20 years	21 to 24 years	25 to 34 years	35 to 44 years	45 to 54 years	55 to 59 years	60 to 64 years
Columbia County.....	56,833	41.0	3,411	9,856	1,712	2,149	6,804	7,751	9,354	4,090	3,412
Arlington village.....	819	32.1	79	140	15	45	176	115	93	46	29
Arlington town.....	806	44.1	34	153	24	26	79	93	151	78	66
Caledonia town.....	1,378	45.7	57	212	26	42	129	208	269	141	115
Lake Wisconsin CDP (part).....	33	65.5	0	1	0	0	1	0	4	5	5
Cambria village.....	767	35.7	46	174	25	28	104	104	121	52	36
Columbus city (part).....	4,991	38.3	337	864	139	210	737	645	795	314	247
Columbus town.....	646	43.1	24	136	32	22	53	69	135	45	35
Courtland town.....	525	41.3	39	104	15	16	48	64	71	40	39
Dekorra town.....	2,311	47.6	100	356	55	55	165	311	469	231	213
Lake Wisconsin CDP (part).....	742	49.6	21	90	15	20	48	101	155	92	69
Doylestown village.....	297	43.3	20	42	10	11	41	35	63	17	16
Fall River village.....	1,712	32.5	170	362	64	84	245	294	222	83	66
Fort Winnebago town.....	825	48.3	34	115	21	21	72	108	160	72	85
Fountain Prairie town.....	887	45.4	49	160	22	24	70	111	170	66	68
Friesland village.....	356	35.2	32	62	11	21	51	41	51	18	19
Hampden town.....	574	44.3	28	94	21	19	53	76	103	62	30
Leeds town.....	774	46.2	35	110	18	30	81	93	162	84	47
Lewistown town.....	1,225	46.8	55	181	38	33	101	172	231	114	121
Lodi city.....	3,050	40.4	187	617	94	110	338	403	500	185	142
Lodi town.....	3,273	43.1	178	586	91	82	314	490	576	265	236
Lake Wisconsin CDP (part).....	2,208	43.2	126	388	54	49	220	338	370	167	166
Lowville town.....	1,008	46.7	37	166	25	26	74	140	196	106	85
Marcellon town.....	1,102	41.7	96	212	35	30	93	126	153	102	92
Newport town.....	586	46.3	29	79	16	20	52	76	127	40	46
Otsego town.....	693	47.1	20	103	27	24	59	87	152	73	63
Pacific town.....	2,707	47.2	106	439	63	62	233	365	421	236	210
Pardeeville village.....	2,115	38.9	151	340	74	100	294	286	318	104	112
Portage city.....	10,324	37.2	625	1,656	348	532	1,661	1,499	1,494	630	440
Poynette village.....	2,528	36.8	177	500	82	100	335	406	418	134	103
Randolph village (part).....	472	34.7	40	98	14	13	75	45	73	40	13
Randolph town.....	769	40.1	53	172	24	33	69	86	136	49	45
Rio village.....	1,059	35.8	91	192	30	37	161	156	158	50	43
Scott town.....	905	30.8	80	229	40	45	88	107	132	50	38
Springvale town.....	520	45.1	34	97	15	11	50	52	102	44	35
West Point town.....	1,955	45.9	92	358	50	45	136	270	368	178	159
Lake Wisconsin CDP (part).....	1,126	43.8	62	210	31	25	81	178	221	107	81
Wisconsin Dells city (part).....	2,440	40.7	142	351	92	137	341	278	362	148	140
Wyocena village.....	768	43.5	51	104	25	24	92	101	85	45	48
Wyocena town.....	1,666	45.7	83	292	31	31	134	239	317	148	130
Crawford County.....	16,644	44.7	948	2,776	449	642	1,743	1,838	2,651	1,363	1,172
Bell Center village.....	117	40.5	11	24	2	1	16	8	16	7	9
Bridgeport town.....	990	45.9	46	197	22	23	69	117	178	95	78
Clayton town.....	958	46.6	57	172	16	34	73	97	175	94	85
De Soto village (part).....	108	39.5	5	25	4	2	9	22	18	8	1
Eastman village.....	428	37.8	34	77	18	24	51	49	61	31	25
Eastman town.....	739	44.5	53	141	18	24	56	85	153	70	51
Ferryville village.....	176	60.5	6	18	1	5	2	12	23	15	29
Freeman town.....	686	52.0	30	85	14	18	52	64	122	77	62
Gays Mills village.....	491	47.5	25	92	10	17	31	58	81	37	41
Haney town.....	309	48.8	13	51	9	14	28	25	39	34	26
Lynxville village.....	132	52.7	2	22	2	4	9	15	19	18	13
Marietta town.....	470	50.3	22	68	13	9	41	45	89	56	32
Mount Sterling village.....	211	42.4	18	38	3	8	26	17	32	18	17
Prairie du Chien city.....	5,911	41.4	311	967	190	272	775	694	910	364	345
Prairie du Chien town.....	1,073	49.9	55	135	34	44	85	103	169	120	90
Scott town.....	462	49.4	30	62	11	15	38	41	80	42	54
Seneca town.....	866	43.7	74	147	19	27	92	92	131	69	64
Soldiers Grove village.....	592	47.3	25	83	19	31	58	57	73	41	41
Steuben village.....	131	34.8	7	33	3	4	19	23	21	3	2
Utica town.....	661	45.9	49	99	11	22	75	69	92	66	48
Wauzeka village.....	711	33.5	52	153	22	35	107	89	111	52	22
Wauzeka town.....	422	44.6	23	87	8	9	31	56	58	46	37
Dane County.....	488,073	34.4	30,240	75,844	25,537	37,487	78,853	64,784	68,809	31,594	24,781
Albion town.....	1,951	41.5	95	406	54	69	197	246	386	141	122
Belleville village (part).....	1,848	37.6	147	342	61	71	238	292	296	112	91
Berry town.....	1,127	49.4	42	166	21	32	90	124	248	138	101
Black Earth village.....	1,338	41.5	79	223	33	51	188	165	222	90	83
Black Earth town.....	483	44.6	22	87	14	15	29	77	88	41	32
Blooming Grove town.....	1,815	41.5	86	241	45	67	306	250	343	142	115
Blue Mounds village.....	855	39.8	63	175	20	19	86	127	167	69	55
Blue Mounds town.....	968	43.6	56	207	24	21	78	119	200	74	78
Bristol town.....	3,765	40.0	212	863	94	94	334	665	724	291	210
Brooklyn village (part).....	936	31.7	82	209	27	28	186	167	111	65	21
Burke town.....	3,284	42.5	194	592	93	105	321	475	586	284	235
Cambridge village (part).....	1,348	41.8	77	245	30	48	137	201	228	107	73
Christiana town.....	1,235	44.1	70	226	34	36	125	136	256	104	74
Cottage Grove village.....	6,192	33.8	526	1,486	167	185	847	1,167	868	276	196
Cottage Grove town.....	3,875	45.2	142	720	131	116	293	521	825	426	282
Cross Plains village.....	3,538	36.8	258	711	99	158	455	559	580	216	175

Table 1.

Age and Sex: 2010—Con.

[For information on confidentiality protection, nonsampling error, and definitions, see Selected Appendixes at <www.census.gov/prod/cen2010/cph-1-a.pdf>]

Age—Con			Age and sex						Percent of total population		State County County Subdivision Place
			All ages		18 years and over		65 years and over				
			Female	Males per 100 females	Total	Female	Total	Female			
65 to 74 years	75 to 84 years	85 years and over							Under 18 years	65 years and over	
4,390	2,754	1,150	27,898	103.7	43,566	21,415	8,294	4,621	23.3	14.6	Columbia County
46	28	7	417	96.4	600	305	81	42	26.7	9.9	Arlington village
66	27	9	391	106.1	619	304	102	53	23.2	12.7	Arlington town
116	48	15	654	110.7	1,109	524	179	78	19.5	13.0	Caledonia town
5	11	1	18	83.3	32	18	17	9	3.0	51.5	Lake Wisconsin CDP (part)
39	24	14	374	105.1	547	282	77	46	28.7	10.0	Cambria village
328	247	128	2,554	95.4	3,790	1,950	703	448	24.1	14.1	Columbus city (part)
55	32	8	322	100.6	486	233	95	51	24.8	14.7	Columbus town
58	23	8	239	119.7	382	181	89	40	27.2	17.0	Courtland town
253	77	26	1,106	109.0	1,855	887	356	170	19.7	15.4	Dekorra town
104	19	8	357	107.8	631	297	131	57	15.0	17.7	Lake Wisconsin CDP (part)
18	19	5	142	109.2	235	113	42	26	20.9	14.1	Doylestown village
69	43	10	868	97.2	1,180	609	122	68	31.1	7.1	Fall River village
92	29	16	391	111.0	676	310	137	64	18.1	16.6	Fort Winnebago town
98	34	15	430	106.3	678	336	147	83	23.6	16.6	Fountain Prairie town
19	21	10	183	94.5	262	132	50	30	26.4	14.0	Friesland village
50	30	8	294	95.2	452	222	88	46	21.3	15.3	Hampden town
66	32	16	371	108.6	629	290	114	54	18.7	14.7	Leeds town
116	57	6	590	107.6	989	489	179	85	19.3	14.6	Lewiston town
200	164	110	1,559	95.6	2,246	1,187	474	307	26.4	15.5	Lodi city
302	125	28	1,605	103.9	2,509	1,229	455	214	23.3	13.9	Lodi town
230	81	19	1,079	104.6	1,694	833	330	155	23.3	14.9	Lake Wisconsin CDP (part)
92	50	11	471	114.0	805	382	153	72	20.1	15.2	Lowville town
101	47	15	531	107.5	794	396	163	87	27.9	14.8	Marcellon town
60	36	5	287	104.2	478	234	101	54	18.4	17.2	Newport town
56	18	11	331	109.4	570	269	85	42	17.7	12.3	Otsego town
333	188	51	1,342	101.7	2,162	1,086	572	292	20.1	21.1	Pacific town
160	120	56	1,086	94.8	1,624	831	336	204	23.2	15.9	Pardeeville village
590	566	283	4,777	116.1	8,043	3,666	1,439	866	22.1	13.9	Portage city
157	84	32	1,281	97.3	1,851	958	273	158	26.8	10.8	Poynette village
27	28	6	253	86.6	334	178	61	37	29.2	12.9	Randolph village (part)
51	40	11	381	101.8	544	261	102	54	29.3	13.3	Randolph town
59	58	24	546	94.0	776	405	141	87	26.7	13.3	Rio village
54	29	13	430	110.5	596	288	96	53	34.1	10.6	Scott town
42	35	3	250	108.0	389	185	80	42	25.2	15.4	Springvale town
205	78	16	977	100.1	1,505	735	299	152	23.0	15.3	West Point town
99	23	8	564	99.6	854	417	130	63	24.2	11.5	Lake Wisconsin CDP (part)
202	164	83	1,237	97.3	1,947	982	449	253	20.2	18.4	Wisconsin Dells city (part)
51	68	74	411	86.9	613	334	193	130	20.2	25.1	Wyocena village
159	85	17	817	103.9	1,291	642	261	133	22.5	15.7	Wyocena town
1,679	962	421	8,069	106.3	12,920	6,279	3,062	1,658	22.4	18.4	Crawford County
17	3	3	53	120.8	82	40	23	10	29.9	19.7	Bell Center village
108	44	13	478	107.1	747	373	165	82	24.5	16.7	Bridgeport town
95	45	15	478	100.4	729	345	155	69	23.9	16.2	Clayton town
6	7	1	48	125.0	78	33	14	5	27.8	13.0	De Soto village (part)
27	21	10	209	104.8	317	159	58	30	25.9	13.6	Eastman village
54	30	4	339	118.0	545	253	88	37	26.3	11.9	Eastman town
50	13	2	93	89.2	152	80	65	31	13.6	36.9	Ferryville village
120	35	7	325	111.1	571	272	162	80	16.8	23.6	Freeman town
46	42	11	266	84.6	374	206	99	61	23.8	20.2	Gays Mills village
51	16	3	145	113.1	245	113	70	32	20.7	22.7	Haney town
23	5	0	64	106.3	108	55	28	12	18.2	21.2	Lynxville village
53	27	15	235	100.0	380	187	95	46	19.1	20.2	Marietta town
18	10	6	107	97.2	155	77	34	19	26.5	16.1	Mount Sterling village
493	378	212	2,812	110.2	4,633	2,201	1,083	657	21.6	18.3	Prairie du Chien city
130	80	28	540	98.7	883	446	238	129	17.7	22.2	Prairie du Chien town
65	18	6	232	99.1	370	182	89	42	19.9	19.3	Scott town
100	41	10	404	114.4	645	303	151	67	25.5	17.4	Seneca town
53	61	50	307	92.8	484	262	164	101	18.2	27.7	Soldiers Grove village
7	9	0	64	104.7	91	44	16	8	30.5	12.2	Steuben village
81	43	6	318	107.9	513	245	130	67	22.4	19.7	Utica town
39	17	12	357	99.2	506	258	68	40	28.8	9.6	Wauzeka village
43	17	7	195	116.4	312	145	67	33	26.1	15.9	Wauzeka town
26,559	15,811	7,774	246,662	97.9	381,989	194,862	50,144	28,664	21.7	10.3	Dane County
140	68	27	880	121.7	1,450	696	235	108	25.7	12.0	Albion town
93	75	30	936	97.4	1,359	691	198	122	26.5	10.7	Belleville village (part)
112	41	12	568	98.4	919	456	165	92	18.5	14.6	Berry town
96	58	50	672	99.1	1,036	529	204	125	22.6	15.2	Black Earth village
40	29	9	231	109.1	374	178	78	39	22.6	16.1	Black Earth town
138	66	16	895	102.8	1,488	733	220	118	18.0	12.1	Blooming Grove town
39	30	5	436	96.1	617	316	74	42	27.8	8.7	Blue Mounds village
70	31	10	486	99.2	705	349	111	53	27.2	11.5	Blue Mounds town
184	81	13	1,850	103.5	2,690	1,339	278	137	28.6	7.4	Bristol town
22	11	7	461	103.0	645	322	40	26	31.1	4.3	Brooklyn village (part)
229	100	70	1,634	101.0	2,498	1,248	399	202	23.9	12.1	Burke town
74	83	45	703	91.7	1,026	539	202	123	23.9	15.0	Cambridge village (part)
114	49	11	591	109.0	939	458	174	88	24.0	14.1	Christiana town
236	140	98	3,158	96.1	4,180	2,171	474	297	32.5	7.7	Cottage Grove village
287	112	20	1,854	109.0	3,013	1,463	419	198	22.2	10.8	Cottage Grove town
173	109	45	1,776	99.2	2,569	1,324	327	183	27.4	9.2	Cross Plains village

Table 1.
Age and Sex: 2010—Con.

[For information on confidentiality protection, nonsampling error, and definitions, see Selected Appendixes at <www.census.gov/prod/cen2010/cph-1-a.pdf>]

State County County Subdivision Place	Total population	Median age	Age								
			Under 5 years	5 to 17 years	18 to 20 years	21 to 24 years	25 to 34 years	35 to 44 years	45 to 54 years	55 to 59 years	60 to 64 years
Dane County—Con.											
Cross Plains town.....	1,507	46.1	70	264	45	48	105	195	309	131	113
Dane village.....	995	32.5	87	202	33	48	171	154	161	32	31
Dane town.....	990	42.6	59	176	38	42	81	135	182	84	54
Deerfield village.....	2,319	34.4	172	473	57	87	393	376	381	119	90
Deerfield town.....	1,585	43.2	80	280	40	64	167	203	343	138	110
DeForest village.....	8,936	35.6	642	1,953	256	296	1,243	1,531	1,369	478	395
Dunkirk town.....	1,945	45.1	84	330	60	59	161	276	388	177	137
Dunn town.....	4,931	48.1	209	710	138	148	401	583	1,007	544	484
Edgerton city (part).....	97	26.6	11	25	0	6	29	14	5	1	4
Fitchburg city.....	25,260	32.9	2,029	4,157	773	1,627	4,937	3,419	3,467	1,647	1,274
McFarland village.....	7,808	39.7	469	1,633	205	233	890	1,138	1,388	621	429
Madison city.....	233,209	30.9	13,561	27,177	18,324	27,224	45,633	27,731	26,926	13,492	10,758
Madison town.....	6,279	28.6	541	917	331	721	1,459	853	699	276	206
Maple Bluff village.....	1,313	48.0	63	230	22	20	101	152	223	145	142
Marshall village.....	3,862	34.4	330	792	139	146	554	588	548	198	166
Mazomanie village.....	1,652	37.3	132	285	52	78	238	238	257	101	78
Mazomanie town.....	1,090	45.2	45	183	46	29	94	143	248	113	70
Medina town.....	1,376	42.0	66	294	40	44	114	212	250	117	105
Middleton city.....	17,442	39.1	939	2,870	376	934	2,667	2,409	2,623	1,341	1,135
Middleton town.....	5,877	43.1	335	1,401	129	131	294	852	1,214	601	401
Monona city.....	7,533	45.9	375	900	211	288	968	909	1,252	658	501
Montrose town.....	1,081	47.0	44	171	32	54	80	107	225	121	103
Mount Horeb village.....	7,009	35.5	574	1,496	170	238	971	1,068	1,040	355	297
Oregon village.....	9,231	37.0	632	2,007	268	307	1,172	1,491	1,475	577	415
Oregon town.....	3,184	45.2	136	645	114	77	187	420	719	334	227
Perry town.....	729	44.9	33	148	24	7	50	104	151	62	46
Pleasant Springs town.....	3,154	46.6	112	588	70	106	198	382	687	319	263
Primrose town.....	731	46.1	42	120	18	20	53	94	154	75	53
Rockdale village.....	214	39.0	16	36	5	12	27	36	35	14	8
Roxbury town.....	1,794	43.9	76	373	55	55	129	253	364	157	100
Rutland town.....	1,966	46.4	65	348	68	51	132	250	448	224	145
Shorewood Hills village.....	1,565	48.4	74	320	34	22	68	182	256	166	132
Springdale town.....	1,904	45.3	82	378	57	44	115	265	405	180	131
Springfield town.....	2,734	44.5	141	535	95	106	197	322	539	271	224
Stoughton city.....	12,611	39.2	807	2,353	351	484	1,621	1,852	1,935	802	571
Sun Prairie city.....	29,364	33.3	2,498	5,680	851	1,336	5,128	4,521	3,906	1,594	1,242
Sun Prairie town.....	2,326	41.6	120	503	66	64	206	344	437	193	153
Vermont town.....	819	49.0	31	135	27	28	58	69	192	99	74
Verona city.....	10,619	37.4	712	2,364	257	300	1,330	1,717	1,825	635	436
Verona town.....	1,948	46.2	104	341	50	51	162	227	382	198	155
Vienna town.....	1,482	41.0	87	301	48	40	126	232	275	123	93
Waunakee village.....	12,097	37.9	809	3,015	316	321	1,087	2,024	2,160	629	536
Westport town.....	3,950	49.8	137	582	89	127	313	438	640	358	320
Windsor town.....	6,345	39.8	428	1,145	184	230	769	911	1,063	473	382
Windsor CDP.....	3,573	38.3	249	614	95	132	530	532	479	234	212
York town.....	652	45.5	30	109	26	19	64	73	128	45	49
Dodge County.....	88,759	40.7	5,020	14,559	2,834	3,997	11,432	12,151	14,830	5,994	4,691
Ashippun town.....	2,559	42.0	176	430	75	103	259	382	436	181	165
Ashippun CDP.....	333	39.1	29	50	8	16	46	63	42	18	28
Beaver Dam city.....	16,214	37.7	1,123	2,951	533	716	2,285	1,959	2,290	971	776
Beaver Dam town.....	3,962	44.3	172	779	120	103	301	552	729	362	292
Brownsville village.....	581	40.1	34	111	21	25	61	87	116	38	24
Burnett town.....	904	44.9	37	156	34	28	81	118	187	90	55
Burnett CDP.....	256	42.5	10	46	13	9	23	40	51	24	10
Calamus town.....	1,048	43.1	56	185	27	27	112	159	196	84	58
Chester town.....	687	43.0	45	109	30	27	76	78	131	54	32
Clyman village.....	422	38.9	23	76	21	23	46	70	77	27	14
Clyman town.....	774	44.5	33	148	19	23	75	95	154	75	43
Columbus city (part).....	0	0.0	0	0	0	0	0	0	0	0	0
Elba town.....	996	46.1	42	156	33	28	90	127	199	89	81
Emmet town.....	1,302	45.4	56	231	28	50	108	172	255	116	76
Fox Lake city.....	1,519	42.5	106	211	46	63	195	189	274	80	102
Fox Lake town.....	2,465	40.4	43	113	39	189	604	452	433	180	124
Hartford city (part).....	0	0.0	0	0	0	0	0	0	0	0	0
Herman town.....	1,108	42.6	52	203	50	46	95	168	209	77	69
Horicon city.....	3,655	38.7	241	644	125	161	470	505	568	260	190
Hubbard town.....	1,774	45.0	97	296	60	44	161	230	374	147	96
Hustisford village.....	1,123	39.4	75	177	39	55	150	158	165	77	65
Hustisford town.....	1,373	45.1	64	241	30	34	138	176	259	134	112
Iron Ridge village.....	929	38.3	65	148	26	51	139	128	174	66	45
Juneau city.....	2,814	38.0	141	419	101	166	462	413	456	139	117
Kekoskee village.....	161	43.8	8	19	3	7	21	23	27	15	11
Lebanon town.....	1,659	44.4	88	257	49	60	164	226	313	123	103
Lebanon CDP.....	204	39.2	16	33	5	7	31	29	38	11	6
Leroy town.....	1,002	43.3	58	180	36	32	96	129	190	75	41
Lomira village.....	2,430	36.7	156	445	93	135	345	347	366	133	108
Lomira town.....	1,137	42.9	49	218	38	38	84	180	222	82	57
Lowell village.....	340	42.3	16	57	12	10	37	59	61	22	22
Lowell town.....	1,190	42.7	75	222	32	39	98	172	256	79	81
Mayville city.....	5,154	41.1	329	886	142	217	628	660	854	314	263

Table 1.

Age and Sex: 2010—Con.

[For information on confidentiality protection, nonsampling error, and definitions, see Selected Appendixes at <www.census.gov/prod/cen2010/cph-1-a.pdf>]

Age—Con			Age and sex						Percent of total population		State County County Subdivision Place
			All ages		18 years and over		65 years and over				
			Female	Males per 100 females	Total	Female	Total	Female			
65 to 74 years	75 to 84 years	85 years and over	Female	Males per 100 females	Total	Female	Total	Female	Under 18 years	65 years and over	
142	69	16	721	109.0	1,173	556	227	113	22.2	15.1	Dane County—Con.
47	24	5	470	111.7	706	343	76	33	29.0	7.6	Cross Plains town
87	36	16	453	118.5	755	344	139	68	23.7	14.0	Dane village
94	56	21	1,144	102.7	1,674	827	171	96	27.8	7.4	Deerfield village
98	48	14	700	126.4	1,225	535	160	70	22.7	10.1	Deerfield town
389	293	91	4,609	93.9	6,341	3,311	773	451	29.0	8.7	DeForest village
188	68	17	953	104.1	1,531	744	273	129	21.3	14.0	Dunkirk town
509	160	38	2,438	102.3	4,012	1,986	707	332	18.6	14.3	Dunn town
2	0	0	57	70.2	61	32	2	1	37.1	2.1	Edgerton city (part)
1,173	559	198	12,218	106.7	19,074	9,252	1,930	1,041	24.5	7.6	Fitchburg city
451	248	103	3,979	96.2	5,706	2,955	802	452	26.9	10.3	McFarland village
11,338	7,248	3,797	118,377	97.0	192,471	98,318	22,383	13,190	17.5	9.6	Madison city
174	72	30	2,977	110.9	4,821	2,298	276	152	23.2	4.4	Madison town
111	75	29	665	97.4	1,020	512	215	109	22.3	16.4	Maple Bluff village
234	119	48	1,892	104.1	2,740	1,372	401	209	29.1	10.4	Marshall village
94	76	23	829	99.3	1,235	637	193	111	25.2	11.7	Mazomanie village
91	19	9	507	115.0	862	404	119	62	20.9	10.9	Mazomanie town
87	33	14	670	105.4	1,016	489	134	63	26.2	9.7	Medina town
1,178	621	349	9,015	93.5	13,633	7,183	2,148	1,240	21.8	12.3	Middleton city
339	144	36	2,918	101.4	4,141	2,064	519	247	29.5	8.8	Middleton town
655	552	264	3,937	91.3	6,258	3,329	1,471	885	16.9	19.5	Monona city
74	61	9	524	106.3	866	423	144	68	19.9	13.3	Montrose town
328	265	207	3,649	92.1	4,939	2,646	800	503	29.5	11.4	Mount Horeb village
464	256	167	4,814	91.8	6,592	3,511	887	546	28.6	9.6	Oregon village
230	82	13	1,591	100.1	2,403	1,182	325	147	24.5	10.2	Oregon town
65	32	7	354	105.9	548	265	104	53	24.8	14.3	Perry town
287	107	35	1,566	101.4	2,454	1,213	429	203	22.2	13.6	Pleasant Springs town
67	30	5	361	102.5	569	274	102	45	22.2	14.0	Primrose town
18	6	1	99	116.2	162	80	25	15	24.3	11.7	Rockdale village
153	57	22	862	108.1	1,345	650	232	117	25.0	12.9	Roxbury town
144	71	20	952	106.5	1,553	756	235	116	21.0	12.0	Rutland town
171	107	33	810	93.2	1,171	608	311	162	25.2	19.9	Shorewood Hills village
167	59	21	908	109.7	1,444	700	247	120	24.2	13.0	Springdale town
200	91	13	1,298	110.6	2,058	982	304	137	24.7	11.1	Springfield town
766	631	438	6,654	89.5	9,451	5,060	1,835	1,158	25.1	14.6	Stoughton city
1,350	822	436	15,136	94.0	21,186	11,147	2,608	1,568	27.9	8.9	Sun Prairie city
154	66	20	1,127	106.4	1,703	824	240	122	26.8	10.3	Sun Prairie town
59	40	7	408	100.7	653	326	106	48	20.3	12.9	Vermont town
490	324	229	5,479	93.8	7,543	4,010	1,043	645	29.0	9.8	Verona city
177	87	14	957	103.6	1,503	737	278	128	22.8	14.3	Verona town
101	43	13	736	101.4	1,094	538	157	83	26.2	10.6	Vienna town
560	378	262	6,191	95.4	8,273	4,299	1,200	695	31.6	9.9	Wauunakee village
507	335	104	1,999	97.6	3,231	1,664	946	522	18.2	23.9	Westport town
443	223	94	3,208	97.8	4,772	2,414	760	403	24.8	12.0	Windsor town
263	154	79	1,841	94.1	2,710	1,394	496	278	24.2	13.9	Windsor CDP
56	35	18	319	104.4	513	250	109	53	21.3	16.7	York town
6,571	4,456	2,224	42,080	110.9	69,180	32,522	13,251	7,454	22.1	14.9	Dodge County
231	82	39	1,261	102.9	1,953	955	352	177	23.7	13.8	Ashippun town
22	10	1	168	98.2	254	129	33	18	23.7	9.9	Ashippun CDP
1,135	923	552	8,361	93.9	12,140	6,398	2,610	1,596	25.1	16.1	Beaver Dam city
345	172	35	1,960	102.1	3,011	1,488	552	272	24.0	13.9	Beaver Dam town
33	27	4	287	102.4	436	213	64	35	25.0	11.0	Brownsville village
73	39	6	446	102.7	711	344	118	64	21.3	13.1	Burnett town
17	9	4	132	93.9	200	103	30	17	21.9	11.7	Burnett CDP
90	40	14	482	117.4	807	379	144	68	23.0	13.7	Calamus town
64	28	13	341	101.5	533	257	105	50	22.4	15.3	Chester town
24	19	2	202	108.9	323	161	45	22	23.5	10.7	Clyman village
68	34	7	353	119.3	593	279	109	48	23.4	14.1	Clyman town
0	0	0	0	(X)	0	0	0	0	(X)	(X)	Columbus city (part)
105	36	10	487	104.5	798	386	151	82	19.9	15.2	Elba town
150	48	12	634	105.4	1,015	492	210	108	22.0	16.1	Emmet town
146	84	23	729	108.4	1,202	583	253	135	20.9	16.7	Fox Lake city
200	68	20	529	366.0	2,309	465	288	135	6.3	11.7	Fox Lake town
0	0	0	0	(X)	0	0	0	0	(X)	(X)	Hartford city (part)
74	50	15	527	110.2	853	409	139	68	23.0	12.5	Herman town
233	166	92	1,825	100.3	2,770	1,371	491	269	24.2	13.4	Horicon city
172	74	23	858	106.8	1,381	659	269	138	22.2	15.2	Hubbard town
96	44	22	538	108.7	871	430	162	90	22.4	14.4	Hustisford village
107	64	14	662	107.4	1,068	505	185	91	22.2	13.5	Hustisford town
50	30	7	448	107.4	716	348	87	54	22.9	9.4	Iron Ridge village
185	147	68	1,234	128.0	2,254	954	400	242	19.9	14.2	Juneau city
13	12	2	76	111.8	134	66	27	15	16.8	16.8	Kekoskee village
156	86	34	821	102.1	1,314	635	276	132	20.8	16.6	Lebanon town
13	10	5	99	106.1	155	74	28	15	24.0	13.7	Lebanon CDP
98	53	14	474	111.4	764	367	165	82	23.8	16.5	Leroy town
149	93	60	1,207	101.3	1,829	902	302	177	24.7	12.4	Lomira village
94	57	18	545	108.6	870	412	169	81	23.5	14.9	Lomira town
26	16	2	168	102.4	267	132	44	23	21.5	12.9	Lowell village
80	41	15	575	107.0	893	426	136	66	25.0	11.4	Lowell town
363	331	167	2,607	97.7	3,939	2,020	861	507	23.6	16.7	Mayville city

Table 1.
Age and Sex: 2010—Con.

[For information on confidentiality protection, nonsampling error, and definitions, see Selected Appendixes at <www.census.gov/prod/cen2010/cph-1-a.pdf>]

State County County Subdivision Place	Total population	Median age	Age								
			Under 5 years	5 to 17 years	18 to 20 years	21 to 24 years	25 to 34 years	35 to 44 years	45 to 54 years	55 to 59 years	60 to 64 years
Dodge County—Con.											
Neosho village.....	574	42.0	40	89	13	29	74	81	113	46	37
Oak Grove town.....	1,080	43.9	55	196	20	31	117	135	195	87	79
Portland town.....	1,079	44.4	55	179	36	44	105	132	221	88	72
Randolph village (part).....	1,339	40.7	92	261	29	57	143	169	151	73	58
Reeseville village.....	708	37.2	49	135	23	31	92	89	137	50	23
Rubicon town.....	2,207	42.3	120	380	85	120	218	277	457	189	131
Shields town.....	554	46.1	30	79	22	26	52	64	109	49	28
Theresa village.....	1,262	42.0	56	210	37	46	133	211	214	75	75
Theresa town.....	1,075	43.6	45	213	35	35	107	133	221	100	66
Trenton town.....	1,293	42.7	71	238	45	58	108	166	260	94	85
Watertown city (part).....	8,459	42.4	522	1,366	259	348	999	1,028	1,247	492	405
Waupun city (part).....	7,864	35.4	342	819	323	617	1,776	1,376	1,104	394	251
Westford town.....	1,228	48.7	48	176	28	37	85	156	259	121	99
Williamstown town.....	755	44.4	35	150	17	18	42	120	171	46	60
Door County.....	27,785	49.4	1,271	3,805	724	832	2,530	2,890	4,607	2,496	2,385
Baileys Harbor town.....	1,022	54.8	30	116	15	21	69	106	157	105	93
Baileys Harbor CDP.....	257	56.6	2	26	5	6	19	12	49	28	17
Brussels town.....	1,136	40.1	84	216	26	31	125	159	191	76	84
Clay Banks town.....	382	51.1	18	55	9	7	23	47	55	42	38
Egg Harbor village.....	201	59.8	6	9	3	3	21	14	27	18	29
Egg Harbor town.....	1,342	51.6	48	173	38	40	107	134	222	139	109
Ephraim village.....	288	58.8	7	36	3	4	19	29	32	24	39
Forestville village.....	430	43.6	28	61	11	18	50	59	66	33	26
Forestville town.....	1,096	43.1	61	194	44	24	120	143	211	77	70
Gardner town.....	1,194	48.2	52	162	26	43	84	164	216	137	109
Little Sturgeon CDP.....	136	57.2	1	7	1	3	8	11	23	30	21
Gibraltar town.....	1,021	56.3	36	128	7	14	74	85	143	122	117
Jacksonport town.....	705	51.3	25	87	24	18	49	81	108	59	71
Liberty Grove town.....	1,734	57.0	48	201	25	33	99	141	245	182	198
Ellison Bay CDP.....	165	60.4	1	8	4	1	10	10	18	28	21
Nasewaupee town.....	2,061	49.6	89	282	56	60	184	208	397	202	179
Sevastopol town.....	2,628	51.9	92	354	66	61	170	231	515	277	256
Sister Bay village.....	876	62.7	22	68	16	12	70	61	72	71	79
Sturgeon Bay city.....	9,144	45.2	523	1,288	295	380	1,080	984	1,499	707	634
Sturgeon Bay town.....	818	52.1	34	98	15	27	54	72	172	90	80
Union town.....	999	44.4	48	190	33	28	88	126	179	66	89
Washington town.....	708	58.1	20	87	12	8	44	46	100	69	85
Douglas County.....	44,159	39.8	2,594	6,871	2,047	2,549	5,572	5,283	6,897	3,273	2,712
Amnicon town.....	1,155	40.5	60	255	34	32	110	179	209	95	64
Bennett town.....	597	45.6	28	94	24	14	49	83	108	49	47
Brule town.....	656	45.7	28	111	25	19	48	86	112	54	54
Brule CDP.....	254	43.8	14	43	7	7	24	38	33	17	19
Cloverland town.....	210	45.0	8	37	7	6	12	35	41	18	18
Dairyland town.....	184	49.9	5	24	5	5	7	24	37	19	18
Gordon town.....	636	54.1	25	77	9	15	32	62	108	80	71
Gordon CDP.....	176	48.7	10	29	2	5	12	22	25	14	12
Hawthorne town.....	1,136	44.9	62	201	38	23	99	146	224	96	59
Highland town.....	311	51.5	18	36	9	5	21	30	63	29	33
Lake Nebagamon village.....	1,069	47.5	42	195	29	22	68	140	185	121	108
Lakeside town.....	693	38.3	51	139	18	12	92	112	117	39	35
Maple town.....	744	41.3	47	142	21	18	71	115	122	56	46
Oakland town.....	1,136	46.3	57	176	38	26	106	146	234	104	93
Oliver village.....	399	41.9	15	87	9	9	39	59	83	34	31
Parkland town.....	1,220	44.1	58	202	42	44	135	143	240	111	84
Poplar village.....	603	39.0	37	125	21	20	74	76	90	26	40
Solon Springs village.....	600	43.1	34	105	19	16	70	73	104	41	44
Solon Springs town.....	910	44.2	52	148	28	21	88	128	157	59	57
Summit town.....	1,063	45.7	56	163	34	28	87	150	216	96	86
Superior city.....	27,244	35.4	1,763	4,028	1,540	2,116	4,047	3,046	3,804	1,796	1,439
Superior village.....	664	47.1	36	100	19	12	63	78	115	55	50
Superior town.....	2,166	44.8	106	366	63	56	196	302	401	217	157
Wascott town.....	763	56.6	6	60	15	30	58	70	127	78	78
Dunn County.....	43,857	33.5	2,422	6,637	4,105	4,504	4,983	4,947	5,897	2,699	2,340
Boyceville village.....	1,086	36.9	79	193	34	37	174	140	152	66	61
Colfax village.....	1,158	41.8	99	183	42	44	122	137	163	52	66
Colfax town.....	1,186	39.8	83	240	43	28	118	182	228	100	73
Downing village.....	265	37.3	14	61	5	11	30	41	41	20	11
Dunn town.....	1,524	42.1	99	255	56	69	153	189	294	106	85
Downsville CDP.....	146	40.3	7	28	2	6	23	17	26	11	10
Eau Galle town.....	757	44.6	37	111	27	37	84	87	131	43	49
Elk Mound village.....	878	30.9	73	196	32	63	131	119	107	55	39
Elk Mound town.....	1,792	33.5	132	460	56	66	221	309	255	101	73
Grant town.....	385	44.1	23	64	12	8	44	48	72	40	30
Hay River town.....	558	41.6	29	95	21	25	54	89	90	51	39
Knapp village.....	463	44.9	21	69	6	19	55	63	77	29	19
Lucas town.....	764	41.5	38	147	15	18	92	114	129	64	51
Menomonie city.....	16,264	23.4	654	1,521	3,267	3,562	1,859	1,168	1,279	617	540
Menomonie town.....	3,366	40.9	217	653	98	102	346	450	596	240	243

Table 1.

Age and Sex: 2010—Con.

[For information on confidentiality protection, nonsampling error, and definitions, see Selected Appendixes at <www.census.gov/prod/cen2010/cph-1-a.pdf>]

Age—Con			Age and sex						Percent of total population		State County County Subdivision Place
65 to 74 years	75 to 84 years	85 years and over	All ages		18 years and over		65 years and over		Under 18 years	65 years and over	
			Female	Males per 100 females	Total	Female	Total	Female			
44	5	3	274	109.5	445	211	52	27	22.5	9.1	Dodge County—Con.
93	59	13	528	104.5	829	403	165	80	23.2	15.3	Neosho village
90	44	13	500	115.8	845	389	147	68	21.7	13.6	Oak Grove town
104	103	99	701	91.0	986	540	306	210	26.4	22.9	Randolph village (part)
46	25	8	347	104.0	524	254	79	48	26.0	11.2	Reeseville village
121	88	21	1,056	109.0	1,707	812	230	121	22.7	10.4	Rubicon town
69	23	3	251	120.7	445	198	95	40	19.7	17.1	Shields town
105	81	19	617	104.5	996	480	205	107	21.1	16.2	Theresa village
79	24	17	518	107.5	817	385	120	59	24.0	11.2	Theresa town
102	53	13	605	113.7	984	461	168	72	23.9	13.0	Trenton town
597	674	522	4,443	90.4	6,571	3,506	1,793	1,161	22.3	21.2	Watertown city (part)
379	307	176	2,678	193.7	6,703	2,112	862	495	14.8	11.0	Waupun city (part)
119	80	20	559	119.7	1,004	466	219	96	18.2	17.8	Westford town
63	26	7	366	106.3	570	269	96	43	24.5	12.7	Williamstown town
3,400	2,006	839	14,106	97.0	22,709	11,613	6,245	3,426	18.3	22.5	Door County
185	97	28	514	98.8	876	442	310	170	14.3	30.3	Baileys Harbor town
54	26	13	128	100.8	229	117	93	51	10.9	36.2	Baileys Harbor CDP
86	42	16	553	105.4	836	412	144	80	26.4	12.7	Brussels town
52	30	6	188	103.2	309	151	88	44	19.1	23.0	Clay Banks town
44	16	11	105	91.4	186	95	71	37	7.5	35.3	Egg Harbor village
213	94	25	633	112.0	1,121	529	332	162	16.5	24.7	Egg Harbor town
48	39	8	153	88.2	245	131	95	52	14.9	33.0	Ephraim village
46	27	5	218	97.2	341	174	78	43	20.7	18.1	Forestville village
87	49	16	539	103.3	841	411	152	81	23.3	13.9	Forestville town
137	55	9	572	108.7	980	472	201	95	17.9	16.8	Gardner town
17	11	3	65	109.2	128	59	31	11	5.9	22.8	Little Sturgeon CDP
181	91	23	525	94.5	857	439	295	139	16.1	28.9	Gibraltar town
122	44	17	345	104.3	593	290	183	87	15.9	26.0	Jacksonport town
332	178	52	898	93.1	1,485	768	562	291	14.4	32.4	Liberty Grove town
39	21	4	85	94.1	156	80	64	27	5.5	38.8	Ellison Bay CDP
225	153	26	1,022	101.7	1,690	845	404	209	18.0	19.6	Nasewaupee town
370	188	48	1,324	98.5	2,182	1,105	606	312	17.0	23.1	Sevastopol town
123	143	139	500	75.2	786	452	405	264	10.3	46.2	Sister Bay village
792	602	360	4,750	92.5	7,333	3,886	1,754	1,081	19.8	19.2	Sturgeon Bay city
105	53	18	416	96.6	686	337	176	92	16.1	21.5	Sturgeon Bay town
100	37	15	489	104.3	761	368	152	71	23.8	15.2	Union town
152	68	17	362	95.6	601	306	237	116	15.1	33.5	Washington town
3,399	2,064	898	22,072	100.1	34,694	17,451	6,361	3,494	21.4	14.4	Douglas County
87	22	8	554	108.5	840	410	117	55	27.3	10.1	Amnicon town
59	31	11	289	106.6	475	228	101	53	20.4	16.9	Bennett town
62	47	10	310	111.6	517	243	119	58	21.2	18.1	Brule town
22	22	8	124	104.8	197	95	52	27	22.4	20.5	Brule CDP
15	8	5	113	85.8	165	83	28	16	21.4	13.3	Cloverland town
27	11	2	87	111.5	155	76	40	21	15.8	21.7	Dairyland town
94	52	11	310	105.2	534	252	157	74	16.0	24.7	Gordon town
30	13	2	90	95.6	137	66	45	24	22.2	25.6	Gordon CDP
67	67	54	572	98.6	873	443	188	112	23.2	16.5	Hawthorne town
51	14	2	149	108.7	257	127	67	30	17.4	21.5	Highland town
115	36	8	508	110.4	832	394	159	68	22.2	14.9	Lake Nebagamom village
55	20	3	339	104.4	503	242	78	43	27.4	11.3	Lakeside town
58	40	8	366	103.3	555	257	106	52	25.4	14.2	Maple town
89	58	9	548	107.3	903	437	156	78	20.5	13.7	Oakland town
21	9	3	194	105.7	297	146	33	17	25.6	8.3	Oliver village
93	54	14	590	106.8	960	467	161	77	21.3	13.2	Parkland town
54	29	11	304	98.4	441	224	94	47	26.9	15.6	Poplar village
53	30	11	309	94.2	461	247	94	55	23.2	15.7	Solon Springs village
116	43	13	428	112.6	710	345	172	85	22.0	18.9	Solon Springs town
87	56	4	508	109.3	844	401	147	68	20.6	13.8	Summit town
1,775	1,229	661	13,887	96.2	21,453	11,047	3,665	2,149	21.3	13.5	Superior city
64	47	25	344	93.0	528	280	136	83	20.5	20.5	Superior village
196	93	13	1,038	108.7	1,694	810	302	146	21.8	13.9	Superior town
161	68	12	325	134.8	697	292	241	107	8.7	31.6	Wascott town
2,754	1,721	848	21,724	101.9	34,798	17,308	5,323	2,958	20.7	12.1	Dunn County
66	56	28	570	90.5	814	430	150	90	25.0	13.8	Boyceville village
95	89	66	630	83.8	876	484	250	155	24.4	21.6	Colfax village
54	36	1	584	103.1	863	418	91	43	27.2	7.7	Colfax town
16	10	5	133	99.2	190	91	31	14	28.3	11.7	Downing village
132	67	19	730	108.8	1,170	563	218	115	23.2	14.3	Dunn town
11	3	2	74	97.3	111	56	16	9	24.0	11.0	Downsville CDP
84	50	17	363	108.5	609	284	151	75	19.6	19.9	Eau Galle town
36	16	11	436	101.4	609	307	63	32	30.6	7.2	Elk Mound village
79	29	11	853	110.1	1,200	588	119	53	33.0	6.6	Elk Mound town
30	13	1	175	120.0	298	140	44	20	22.6	11.4	Grant town
48	10	7	263	112.2	434	203	65	27	22.2	11.6	Hay River town
63	34	8	221	109.5	373	181	105	59	19.4	22.7	Knapp village
54	34	8	358	113.4	579	272	96	47	24.2	12.6	Lucas town
674	642	481	8,209	98.1	14,089	7,143	1,797	1,146	13.4	11.0	Menomoneie city
278	121	22	1,661	102.6	2,496	1,223	421	202	25.8	12.5	Menomoneie town

Table 1.
Age and Sex: 2010—Con.

[For information on confidentiality protection, nonsampling error, and definitions, see Selected Appendixes at <www.census.gov/prod/cen2010/cph-1-a.pdf>]

State County County Subdivision Place	Total population	Median age	Age								
			Under 5 years	5 to 17 years	18 to 20 years	21 to 24 years	25 to 34 years	35 to 44 years	45 to 54 years	55 to 59 years	60 to 64 years
Dunn County—Con.											
Menomonie town—Con.											
Tainter Lake CDP (part).....	78	39.0	2	18	3	3	7	10	19	2	2
New Haven town.....	677	42.2	47	113	29	20	75	72	131	52	44
Otter Creek town.....	501	41.2	27	96	18	14	50	73	81	47	40
Peru town.....	242	45.5	10	40	7	9	26	28	46	23	17
Red Cedar town.....	2,086	39.5	137	412	53	60	247	300	376	171	119
Tainter Lake CDP (part).....	127	38.5	9	21	3	5	18	16	22	8	6
Ridgeland village.....	273	42.1	16	48	8	5	31	38	39	18	8
Rock Creek town.....	1,000	37.7	80	199	36	29	111	162	148	70	66
Sand Creek town.....	570	42.7	42	89	17	16	73	63	102	36	48
Sheridan town.....	454	45.8	22	79	15	11	50	46	84	49	33
Sherman town.....	849	45.2	35	141	23	23	86	113	155	67	85
Tainter Lake CDP (part).....	80	41.5	4	15	4	3	10	10	14	2	8
Spring Brook town.....	1,558	39.7	103	276	45	55	197	228	253	138	101
Stanton town.....	791	41.7	39	148	27	23	79	117	147	71	41
Tainter town.....	2,319	46.2	133	338	57	71	247	274	393	230	223
Tainter Lake CDP (part).....	1,957	47.3	115	265	36	60	216	225	325	198	200
Tiffany town.....	618	44.3	29	112	17	26	60	68	119	46	55
Weston town.....	594	39.3	32	129	11	25	59	102	87	30	41
Wheeler village.....	348	34.3	31	70	15	16	45	59	42	21	10
Wilson town.....	531	40.4	41	99	13	12	64	68	80	46	30
Eau Claire County.....	98,736	33.4	5,859	15,013	7,600	9,416	13,131	10,881	12,918	6,173	5,310
Altoona city.....	6,706	37.4	521	1,141	233	340	923	840	900	406	343
Augusta city.....	1,550	39.9	104	286	52	53	199	173	210	84	79
Bridge Creek town.....	1,900	33.2	191	421	93	98	177	198	263	113	99
Brunswick town.....	1,624	45.4	79	266	41	43	170	203	312	166	124
Clear Creek town.....	821	40.6	44	182	22	21	83	132	126	63	46
Drammen town.....	783	45.8	19	148	24	16	58	114	149	78	54
Eau Claire city (part).....	63,902	29.7	3,715	8,455	6,460	8,064	9,503	6,505	7,132	3,536	3,063
Fairchild village.....	550	40.0	38	94	24	28	69	71	67	29	29
Fairchild town.....	343	44.8	27	56	18	10	33	29	66	18	27
Fall Creek village.....	1,315	39.6	83	260	39	52	156	148	206	69	76
Lincoln town.....	1,096	40.9	55	233	45	29	78	175	221	76	72
Ludington town.....	1,063	43.0	60	210	22	25	104	149	184	86	78
Otter Creek town.....	500	37.2	31	133	12	15	44	77	72	35	28
Pleasant Valley town.....	3,044	43.2	176	646	88	85	194	431	584	278	228
Seymour town.....	3,209	44.4	145	568	93	116	297	419	657	273	245
Seymour CDP.....	1,418	45.8	62	219	36	64	140	173	259	133	120
Union town.....	2,663	40.5	156	471	94	116	327	312	485	200	144
Washington town.....	7,182	43.3	372	1,356	225	290	656	842	1,206	632	547
Wilson town.....	485	38.9	43	87	15	15	60	63	78	31	28
Florence County.....	4,423	49.0	187	587	114	124	362	497	871	395	355
Aurora town.....	1,036	46.8	44	150	33	36	99	124	212	95	70
Commonwealth town.....	399	47.6	18	62	8	10	32	45	83	24	32
Fence town.....	192	51.3	6	17	5	5	14	19	44	23	20
Fern town.....	159	48.2	9	21	1	0	21	20	24	12	21
Florence town.....	2,002	49.0	89	261	59	56	158	226	379	174	158
Florence CDP.....	592	46.7	27	88	22	18	49	74	82	31	38
Homestead town.....	336	51.3	14	46	4	10	20	30	75	37	30
Long Lake town.....	157	53.1	4	19	2	1	12	15	32	17	13
Long Lake CDP.....	50	56.0	3	5	0	0	5	1	11	2	3
Tipler town.....	142	55.8	3	11	2	6	6	18	22	13	11
Fond du Lac County.....	101,633	40.2	6,003	17,041	4,254	4,978	12,299	12,867	15,878	7,208	5,880
Alto town.....	1,045	39.9	60	207	40	57	99	138	213	78	35
Ashford town.....	1,747	45.0	81	298	64	61	133	237	386	162	114
Auburn town.....	2,352	43.1	113	428	65	77	217	358	465	202	128
Brandon village.....	879	38.4	65	183	29	34	90	142	130	53	39
Byron town.....	1,634	46.2	65	266	59	57	132	208	327	164	129
Calumet town.....	1,470	45.6	86	205	46	40	181	162	249	134	99
Campbellsport village.....	2,016	40.8	137	359	43	70	259	270	277	90	79
Eden village.....	875	34.3	69	154	51	48	124	111	115	60	31
Eden town.....	1,028	44.7	55	164	33	32	85	151	184	97	78
Eldorado town.....	1,462	42.9	85	256	49	43	147	199	249	112	114
Empire town.....	2,797	46.7	123	499	88	85	193	327	608	287	208
Fairwater village.....	371	38.9	29	58	9	17	58	47	56	25	19
Fond du Lac city.....	43,021	36.9	2,862	6,841	1,821	2,521	6,500	5,282	5,864	2,720	2,268
Fond du Lac town.....	3,015	43.6	180	507	83	89	311	408	498	259	222
Forest town.....	1,080	43.4	62	184	47	36	104	137	200	80	84
Friendship town.....	2,675	46.4	120	421	90	88	235	328	460	207	214
Van Dyne CDP.....	279	42.5	8	46	14	9	25	50	55	20	15
Kewaskum village (part).....	0	0.0	0	0	0	0	0	0	0	0	0
Lamartine town.....	1,737	44.1	100	292	51	53	174	227	331	175	137
Marshfield town.....	1,138	47.5	52	166	38	39	99	118	212	87	79
Metomen town.....	741	41.9	43	163	25	20	53	111	129	41	51
Mount Calvary village.....	762	26.8	44	258	40	23	73	74	66	32	29
North Fond du Lac village.....	5,014	39.0	295	872	166	244	665	679	738	368	311
Oakfield village.....	1,075	40.3	72	210	44	49	94	149	198	67	55
Oakfield town.....	703	42.7	40	122	30	31	62	91	140	57	47

Table 1.
Age and Sex: 2010—Con.

[For information on confidentiality protection, nonsampling error, and definitions, see Selected Appendixes at <www.census.gov/prod/cen2010/cph-1-a.pdf>]

Age—Con			Age and sex						Percent of total population		State County County Subdivision Place
65 to 74 years	75 to 84 years	85 years and over	All ages		18 years and over		65 years and over		Under 18 years	65 years and over	
			Female	Males per 100 females	Total	Female	Total	Female			
8	4	0	40	95.0	58	29	12	6	25.6	15.4	Dunn County—Con. Menomonie town—Con. Tainter Lake CDP (part)
54	29	11	329	105.8	517	245	94	51	23.6	13.9	New Haven town
34	15	6	232	115.9	378	177	55	28	24.6	11.0	Otter Creek town
22	7	7	112	116.1	192	92	36	19	20.7	14.9	Peru town
128	64	19	1,034	101.7	1,537	778	211	109	26.3	10.1	Red Cedar town
14	4	1	59	115.3	97	49	19	8	23.6	15.0	Tainter Lake CDP (part)
21	29	12	139	96.4	209	103	62	35	23.4	22.7	Ridgeland village
65	27	7	495	102.0	721	355	99	54	27.9	9.9	Rock Creek town
46	25	13	285	100.0	439	216	84	46	23.0	14.7	Sand Creek town
41	21	3	233	94.8	353	171	65	32	22.2	14.3	Sheridan town
70	36	15	416	104.1	673	329	121	59	20.7	14.3	Sherman town
5	2	3	40	100.0	61	32	10	5	23.8	12.5	Tainter Lake CDP (part)
88	60	14	757	105.8	1,179	566	162	79	24.3	10.4	Spring Brook town
78	12	9	377	109.8	604	281	99	49	23.6	12.5	Stanton town
230	100	23	1,110	108.9	1,848	917	353	175	20.3	15.2	Tainter town
214	83	20	935	109.3	1,577	784	317	158	19.4	16.2	Tainter Lake CDP (part)
50	27	9	299	106.7	477	229	86	44	22.8	13.9	Tiffany town
50	23	5	292	103.4	433	210	78	38	27.1	13.1	Weston town
23	15	1	172	102.3	247	127	39	28	29.0	11.2	Wheeler village
45	24	9	256	107.4	391	185	78	34	26.4	14.7	Wilson town
6,222	4,172	2,041	50,385	96.0	77,864	40,126	12,435	7,115	21.1	12.6	Eau Claire County
487	355	217	3,556	88.6	5,044	2,729	1,059	645	24.8	15.8	Altoona city
118	116	76	792	95.7	1,160	610	310	193	25.2	20.0	Augusta city
163	68	16	920	106.5	1,288	612	247	119	32.2	13.0	Bridge Creek town
117	76	27	787	106.4	1,279	629	220	109	21.2	13.5	Brunswick town
54	40	8	383	114.4	595	280	102	52	27.5	12.4	Clear Creek town
72	39	12	387	102.3	616	306	123	63	21.3	15.7	Drammen town
3,464	2,646	1,359	32,978	93.8	51,732	26,954	7,469	4,433	19.0	11.7	Eau Claire city (part)
57	31	13	283	94.3	418	212	101	55	24.0	18.4	Fairchild village
42	13	4	171	100.6	260	128	59	28	24.2	17.2	Fairchild town
75	77	74	716	83.7	972	538	226	150	26.1	17.2	Fall Creek village
73	29	10	520	110.8	808	384	112	48	26.3	10.2	Lincoln town
89	45	11	498	113.5	793	386	145	68	25.4	13.6	Ludington town
33	19	1	240	108.3	336	168	53	29	32.8	10.6	Otter Creek town
226	90	18	1,479	105.8	2,222	1,095	334	164	27.0	11.0	Pleasant Valley town
260	104	32	1,547	107.4	2,496	1,197	396	189	22.2	12.3	Seymour town
126	62	24	673	110.7	1,137	546	212	104	19.8	15.0	Seymour CDP
219	103	36	1,289	106.6	2,036	984	358	189	23.5	13.4	Union town
627	304	125	3,615	98.7	5,454	2,746	1,056	554	24.1	14.7	Washington town
46	17	2	224	116.5	355	168	65	27	26.8	13.4	Wilson town
553	272	106	2,161	104.7	3,649	1,779	931	470	17.5	21.0	Florence County
97	53	23	510	103.1	842	405	173	91	18.7	16.7	Aurora town
53	28	4	192	107.8	319	149	85	38	20.1	21.3	Commonwealth town
22	13	4	86	123.3	169	78	39	20	12.0	20.3	Fence town
23	7	0	68	133.8	129	58	30	12	18.9	18.9	Fern town
257	122	63	999	100.4	1,652	831	442	230	17.5	22.1	Florence town
72	46	45	319	85.6	477	263	163	98	19.4	27.5	Florence CDP
40	28	2	158	112.7	276	129	70	34	17.9	20.8	Homestead town
27	11	4	79	98.7	134	70	42	21	14.6	26.8	Long Lake town
13	5	2	25	100.0	42	23	20	11	16.0	40.0	Long Lake CDP
34	10	6	69	105.8	128	59	50	24	9.9	35.2	Tipler town
7,477	5,198	2,550	51,707	96.6	78,589	40,508	15,225	8,859	22.7	15.0	Fond du Lac County
62	45	11	474	120.5	778	354	118	54	25.6	11.3	Alto town
117	81	13	866	101.7	1,368	677	211	113	21.7	12.1	Ashford town
186	85	28	1,136	107.0	1,811	875	299	160	23.0	12.7	Auburn town
49	48	17	444	98.0	631	322	114	72	28.2	13.0	Brandon village
144	61	22	803	103.5	1,303	626	227	109	20.3	13.9	Byron town
158	83	27	708	107.6	1,179	564	268	132	19.8	18.2	Calumet town
137	166	129	1,108	81.9	1,520	865	432	329	24.6	21.4	Campbellsport village
55	52	5	436	100.7	652	335	112	65	25.5	12.8	Eden village
95	43	11	488	110.7	809	392	149	77	21.3	14.5	Eden town
141	51	16	726	101.4	1,121	545	208	104	23.3	14.2	Eldorado town
254	104	21	1,369	104.3	2,175	1,077	379	184	22.2	13.6	Empire town
34	16	3	183	102.7	284	135	53	26	23.5	14.3	Fairwater village
2,772	2,238	1,332	22,519	91.0	33,318	17,786	6,342	3,911	22.6	14.7	Fond du Lac city
261	149	48	1,509	99.8	2,328	1,167	458	238	22.8	15.2	Fond du Lac town
69	59	18	536	101.5	834	416	146	74	22.8	13.5	Forest town
298	166	48	1,325	101.9	2,134	1,053	512	266	20.2	19.1	Friendship town
23	13	1	143	95.1	225	114	37	22	19.4	13.3	Van Dyne CDP
0	0	0	0	(X)	0	0	0	0	(X)	(X)	Kewaskum village (part)
129	54	14	841	106.5	1,345	647	197	88	22.6	11.3	Lamartine town
101	64	83	583	95.2	920	479	248	151	19.2	21.8	Marshfield town
55	45	5	346	114.2	535	258	105	52	27.8	14.2	Metomen town
61	42	20	278	174.1	460	223	123	73	39.6	16.1	Mount Calvary village
347	218	111	2,556	96.2	3,847	1,977	676	400	23.3	13.5	North Fond du Lac village
70	50	17	545	97.2	793	403	137	73	26.2	12.7	Oakfield village
52	24	7	344	104.4	541	262	83	40	23.0	11.8	Oakfield town

Table 1.
Age and Sex: 2010—Con.

[For information on confidentiality protection, nonsampling error, and definitions, see Selected Appendixes at <www.census.gov/prod/cen2010/cph-1-a.pdf>]

State County County Subdivision Place	Total population	Median age	Age								
			Under 5 years	5 to 17 years	18 to 20 years	21 to 24 years	25 to 34 years	35 to 44 years	45 to 54 years	55 to 59 years	60 to 64 years
Fond du Lac County—Con.											
Osceola town.....	1,865	45.3	99	279	62	58	158	265	369	149	157
Ripon city.....	7,733	37.2	387	1,172	730	622	798	880	997	456	375
Ripon town.....	1,400	45.2	53	272	42	40	94	193	276	132	91
Rosendale village.....	1,063	36.6	74	222	41	30	135	161	158	61	53
Rosendale town.....	695	45.0	38	120	21	22	58	88	155	69	39
St. Cloud village.....	477	43.3	27	70	14	10	78	58	86	35	21
Springvale town.....	707	42.6	32	141	23	20	58	105	131	61	31
Taycheedah town.....	4,205	45.1	199	751	139	125	343	539	816	379	282
St. Peter CDP.....	1,489	44.1	74	313	45	43	120	176	308	114	104
Taycheedah CDP.....	704	43.9	39	108	29	22	64	108	138	83	23
Waupun city (part).....	3,476	39.6	216	623	108	194	408	421	522	217	162
Waupun town.....	1,375	44.3	40	278	63	43	81	203	273	92	99
Forest County.....	9,304	44.1	500	1,543	405	404	867	1,037	1,368	670	622
Alvin town.....	157	60.2	2	5	0	5	6	5	37	18	20
Argonne town.....	512	39.2	29	96	18	24	67	81	70	37	21
Argonne CDP.....	160	42.9	6	29	5	8	17	24	22	15	5
Armstrong Creek town.....	409	46.4	16	76	12	8	25	56	71	34	29
Blackwell town.....	332	21.9	1	44	105	55	11	10	15	12	5
Caswell town.....	91	42.3	6	13	0	5	11	15	15	12	5
Crandon city.....	1,920	40.0	117	327	92	100	237	196	271	121	112
Crandon town.....	650	42.4	40	110	20	26	69	82	96	53	43
Freedom town.....	345	48.1	16	52	10	14	24	45	40	24	32
Hiles town.....	311	59.9	11	31	1	5	13	23	34	38	34
Laona town.....	1,212	47.0	58	190	29	38	119	132	202	112	86
Laona CDP.....	583	40.1	38	106	14	23	75	74	87	39	30
Lincoln town.....	955	45.0	68	177	30	31	68	103	145	69	60
Nashville town.....	1,064	44.9	63	184	35	40	92	120	165	73	87
Mole Lake CDP.....	435	32.3	40	92	24	30	43	49	75	22	26
Popple River town.....	44	61.5	2	2	0	0	2	2	6	4	9
Ross town.....	136	51.7	5	16	0	3	17	18	15	12	11
Newald CDP.....	95	50.5	3	13	0	3	12	14	9	9	7
Wabeno town.....	1,166	41.1	66	220	53	50	106	149	186	51	68
Wabeno CDP.....	575	42.5	32	99	30	34	49	75	90	30	32
Grant County.....	51,208	36.4	2,989	7,897	4,312	4,378	5,384	5,220	7,067	3,304	2,683
Bagley village.....	379	53.9	13	52	8	14	25	34	54	26	44
Beetown town.....	777	38.3	62	157	28	37	83	76	110	59	46
Bloomington village.....	735	40.7	56	128	18	28	96	76	92	45	39
Bloomington town.....	350	45.0	20	65	15	11	27	37	88	17	23
Blue River village.....	434	42.1	34	69	14	16	51	52	62	38	28
Boscobel city.....	3,231	38.1	176	502	126	201	474	458	470	214	158
Boscobel town.....	376	47.0	18	62	12	16	32	41	63	25	32
Cassville village.....	947	48.3	56	141	37	33	82	79	156	70	69
Cassville town.....	416	46.8	20	61	15	17	30	53	87	33	33
Castle Rock town.....	248	48.0	8	36	9	10	20	26	57	27	14
Clifton town.....	385	32.5	37	99	18	11	35	45	62	22	14
Cuba City city (part).....	1,877	41.1	146	280	58	101	228	213	234	110	86
Dickeyville village.....	1,061	40.7	76	179	24	33	146	126	131	71	62
Ellenboro town.....	525	44.5	19	97	20	30	40	62	126	53	34
Fennimore city.....	2,497	36.7	187	437	119	125	332	273	322	137	124
Fennimore town.....	612	37.8	42	133	28	24	58	70	94	46	48
Glen Haven town.....	417	46.8	16	82	15	12	32	38	83	30	21
Glen Haven CDP.....	73	65.5	0	8	2	0	3	3	8	7	5
Harrison town.....	495	44.2	32	88	12	14	43	65	80	52	34
Hazel Green village (part).....	1,243	38.9	77	234	49	62	144	161	186	84	69
Hazel Green town.....	1,132	49.1	43	195	39	38	71	124	130	61	58
Hickory Grove town.....	455	35.2	43	103	17	20	44	40	74	41	18
Jamestown town.....	2,076	44.7	131	341	58	87	208	221	360	180	127
Kieler CDP.....	497	47.2	28	70	16	27	48	51	75	37	32
Sandy Hook CDP.....	309	50.5	15	42	4	9	35	26	64	28	22
Lancaster city.....	3,868	41.2	293	618	104	180	492	401	498	276	239
Liberty town.....	553	41.2	40	115	16	23	45	61	103	42	33
Lima town.....	805	38.3	55	189	35	28	62	107	135	63	41
Little Grant town.....	283	38.1	19	63	6	17	26	39	50	19	17
Livingston village (part).....	657	35.5	68	111	14	28	105	70	89	31	26
Marion town.....	572	39.6	33	110	27	25	58	83	91	37	32
Millville town.....	166	46.0	10	24	8	2	21	16	32	17	9
Montfort village (part).....	622	35.9	33	118	35	34	83	72	107	44	26
Mount Hope village.....	225	33.5	26	49	2	10	32	33	27	13	6
Mount Hope town.....	300	37.7	30	67	5	10	34	22	67	19	11
Mount Ida town.....	561	39.9	33	111	25	21	61	72	82	57	40
Muscoda village (part).....	1,249	40.6	89	180	46	47	165	171	156	72	76
Muscoda town.....	769	40.8	55	141	20	31	94	97	141	34	64
North Lancaster town.....	509	42.9	39	86	15	23	65	39	115	51	26
Paris town.....	702	42.3	42	128	22	22	64	109	115	68	52
Patch Grove village.....	198	37.5	16	34	7	8	30	18	28	10	13
Patch Grove town.....	339	43.8	24	61	9	13	33	34	81	27	26
Platteville city.....	11,224	22.4	358	905	2,918	2,631	1,005	601	838	427	335
Platteville town.....	1,509	41.0	94	284	60	79	138	177	263	112	86
Potosi village.....	688	45.3	29	118	29	30	46	89	110	58	45

Table 1.

Age and Sex: 2010—Con.

[For information on confidentiality protection, nonsampling error, and definitions, see Selected Appendixes at <www.census.gov/prod/cen2010/cph-1-a.pdf>]

Age—Con			Age and sex						Percent of total population		State County County Subdivision Place
65 to 74 years	75 to 84 years	85 years and over	All ages		18 years and over		65 years and over		Under 18 years	65 years and over	
			Female	Males per 100 females	Total	Female	Total	Female			
158	91	20	890	109.6	1,487	708	269	140	20.3	14.4	Fond du Lac County—Con.
532	484	300	4,065	90.2	6,174	3,284	1,316	818	20.2	17.0	Osceola town
130	61	16	682	105.3	1,075	518	207	108	23.2	14.8	Ripon city
72	34	22	547	94.3	767	393	128	66	27.8	12.0	Ripon town
57	18	10	356	95.2	537	276	85	45	22.7	12.2	Rosendale village
33	30	15	245	94.7	380	186	78	45	20.3	16.4	Rosendale town
67	28	10	343	106.1	534	251	105	55	24.5	14.9	St. Cloud village
382	207	43	2,049	105.2	3,255	1,583	632	311	22.6	15.0	Springvale town
108	67	17	751	98.3	1,102	545	192	93	26.0	12.9	Taycheedah town
66	21	3	338	108.3	557	271	90	39	20.9	12.8	St. Peter CDP
288	226	91	1,748	98.9	2,637	1,361	605	372	24.1	17.4	Taycheedah CDP
111	75	17	659	108.6	1,057	510	203	108	23.1	14.8	Waupun city (part)
											Waupun town
1,017	659	212	4,580	103.1	7,261	3,581	1,888	961	22.0	20.3	Forest County
33	22	4	74	112.2	150	72	59	27	4.5	37.6	Alvin town
42	21	6	246	108.1	387	182	69	33	24.4	13.5	Argonne town
14	11	4	79	102.5	125	59	29	14	21.9	18.1	Argonne CDP
38	32	12	200	104.5	317	154	82	43	22.5	20.0	Armstrong Creek town
13	24	37	130	155.4	287	111	74	50	13.6	22.3	Blackwell town
3	4	2	37	145.9	72	29	9	3	20.9	9.9	Caswell town
157	138	52	991	93.7	1,476	769	347	201	23.1	18.1	Crandon city
59	40	12	308	111.0	500	234	111	53	23.1	17.1	Crandon town
59	25	4	172	100.6	277	133	88	40	19.7	25.5	Freedom town
61	46	14	147	111.6	269	128	121	65	13.5	38.9	Hiles town
132	87	27	610	98.7	964	477	246	119	20.5	20.3	Laona town
52	32	13	288	102.4	439	212	97	45	24.7	16.6	Laona CDP
133	60	11	464	105.8	710	357	204	97	25.7	21.4	Lincoln town
140	50	15	509	109.0	817	406	205	98	23.2	19.3	Nashville town
26	6	2	208	109.1	303	155	34	14	30.3	7.8	Mole Lake CDP
6	9	2	21	109.5	40	18	17	7	9.1	38.6	Popple River town
15	22	2	61	123.0	115	52	39	16	15.4	28.7	Ross town
11	12	2	42	126.2	79	36	25	10	16.8	26.3	Newald CDP
126	79	12	610	91.1	880	459	217	109	24.5	18.6	Wabeno town
53	42	9	309	86.1	444	231	104	58	22.8	18.1	Wabeno CDP
3,917	2,769	1,288	24,572	108.4	40,322	19,344	7,974	4,577	21.3	15.6	Grant County
63	38	8	180	110.6	314	157	109	50	17.2	28.8	Bagley village
58	49	12	374	107.8	558	271	119	60	28.2	15.3	Beetown town
65	61	31	372	97.6	551	283	157	93	25.0	21.4	Bloomington village
23	15	9	155	125.8	265	121	47	21	24.3	13.4	Bloomington town
38	28	4	211	105.7	331	168	70	39	23.7	16.1	Blue River village
202	167	83	1,466	120.4	2,553	1,136	452	286	21.0	14.0	Boscobel city
42	26	7	184	104.3	296	149	75	45	21.3	19.9	Boscobel town
102	98	24	483	96.1	750	379	224	128	20.8	23.7	Cassville village
43	19	5	192	116.7	335	152	67	34	19.5	16.1	Cassville town
26	12	3	124	100.0	204	101	41	23	17.7	16.5	Castle Rock town
24	15	3	184	109.2	249	123	42	20	35.3	10.9	Clifton town
178	147	96	962	95.1	1,451	773	421	258	22.7	22.4	Cuba City city (part)
116	81	16	535	98.3	806	408	213	123	24.0	20.1	Dickeyville village
33	11	0	244	115.2	409	195	44	22	22.1	8.4	Ellenboro town
195	151	95	1,279	95.2	1,873	985	441	271	25.0	17.7	Fennimore city
53	15	1	277	120.9	437	204	69	35	28.6	11.3	Fennimore town
49	30	9	203	105.4	319	157	88	47	23.5	21.1	Glen Haven town
19	13	5	35	108.6	65	32	37	20	11.0	50.7	Glen Haven CDP
51	18	6	235	110.6	375	177	75	30	24.2	15.2	Harrison town
117	45	15	634	96.1	932	470	177	102	25.0	14.2	Hazel Green village (part)
122	127	124	661	71.3	894	552	373	305	21.0	33.0	Hazel Green town
31	18	6	209	117.7	309	138	55	24	32.1	12.1	Hickory Grove town
223	115	25	1,021	103.3	1,604	773	363	181	22.7	17.5	Jamestown town
62	40	11	253	96.4	399	202	113	58	19.7	22.7	Kieler CDP
40	19	5	142	117.6	252	111	64	30	18.4	20.7	Sandy Hook CDP
309	302	156	2,036	90.0	2,957	1,576	767	472	23.6	19.8	Lancaster city
42	25	8	252	119.4	398	190	75	38	28.0	13.6	Liberty town
56	28	6	386	108.5	561	276	90	46	30.3	11.2	Lima town
17	7	3	131	116.0	201	91	27	12	29.0	9.5	Little Grant town
71	32	12	337	95.0	478	246	115	72	27.2	17.5	Livingston village (part)
39	36	1	256	123.4	429	193	76	39	25.0	13.3	Marion town
16	11	0	83	100.0	132	60	27	11	20.5	16.3	Millville town
23	39	8	308	101.9	471	233	70	42	24.3	11.3	Montfort village (part)
13	9	5	102	120.6	150	66	27	16	33.3	12.0	Mount Hope village
21	13	1	128	134.4	203	90	35	16	32.3	11.7	Mount Hope town
32	18	9	260	115.8	417	194	59	23	25.7	10.5	Mount Ida town
110	90	47	627	99.2	980	495	247	134	21.5	19.8	Muscoda village (part)
66	20	6	391	96.7	573	286	92	45	25.5	12.0	Muscoda town
27	18	5	244	108.6	384	173	50	22	24.6	9.8	North Lancaster town
51	24	5	344	104.1	532	261	80	40	24.2	11.4	Paris town
22	8	4	92	115.2	148	71	34	17	25.3	17.2	Patch Grove village
15	12	4	164	106.7	254	119	31	16	25.1	9.1	Patch Grove town
489	455	262	4,906	128.8	9,961	4,295	1,206	751	11.3	10.7	Platteville city
134	55	27	739	104.2	1,131	556	216	107	25.0	14.3	Platteville town
74	49	11	354	94.4	541	278	134	69	21.4	19.5	Potosi village

Table 1.
Age and Sex: 2010—Con.

[For information on confidentiality protection, nonsampling error, and definitions, see Selected Appendixes at <www.census.gov/prod/cen2010/cph-1-a.pdf>]

State County County Subdivision Place	Total population	Median age	Age								
			Under 5 years	5 to 17 years	18 to 20 years	21 to 24 years	25 to 34 years	35 to 44 years	45 to 54 years	55 to 59 years	60 to 64 years
Grant County—Con.											
Potosi town.....	849	41.6	44	175	37	31	70	111	144	58	44
Smelser town.....	794	43.5	51	141	25	28	71	97	144	74	44
South Lancaster town.....	843	43.6	62	142	23	29	85	95	133	48	51
Tennyson village.....	355	44.3	21	63	17	15	27	36	59	24	16
Waterloo town.....	550	46.7	31	84	19	24	42	51	113	48	46
Watterstown town.....	330	45.8	21	54	14	13	36	22	63	36	24
Wingville town.....	357	38.5	24	83	18	15	31	41	58	24	20
Woodman village.....	132	34.7	13	24	2	6	22	12	22	6	10
Woodman town.....	185	48.9	8	32	8	3	16	16	30	30	16
Wyalusing town.....	346	47.5	16	46	7	12	24	58	52	38	28
Green County.....	36,842	41.1	2,354	6,599	1,103	1,287	4,126	4,901	6,069	2,703	2,203
Adams town.....	530	44.6	25	96	14	12	54	67	107	54	38
Albany village.....	1,018	39.8	58	172	32	42	140	144	156	82	71
Albany town.....	1,106	40.6	98	174	24	25	147	156	183	78	86
Belleville village (part).....	537	30.1	55	98	7	13	163	81	45	19	14
Brodhead city (part).....	3,203	37.3	207	615	122	139	433	420	428	164	174
Brooklyn village (part).....	465	36.4	41	88	12	20	65	70	76	38	16
Brooklyn town.....	1,083	44.6	57	206	24	23	85	154	242	93	75
Browntown village.....	280	36.4	23	53	7	14	32	34	43	21	20
Cadiz town.....	815	45.7	52	126	32	28	60	98	177	70	64
Clarno town.....	1,166	42.3	61	226	37	45	99	158	214	104	68
Decatur town.....	1,767	44.9	91	312	70	41	140	233	330	142	135
Exeter town.....	2,023	38.2	156	461	44	57	206	376	347	141	87
Jefferson town.....	1,217	41.1	74	240	32	40	134	145	219	93	82
Juda CDP.....	357	39.9	22	69	13	12	44	50	66	20	16
Jordan town.....	641	44.3	35	121	29	24	43	78	140	62	33
Monroe city.....	10,827	41.1	690	1,748	367	494	1,335	1,263	1,559	733	605
Monroe town.....	1,245	49.6	60	186	33	36	95	115	239	107	102
Monticello village.....	1,217	39.2	91	211	35	46	148	177	187	92	67
Mount Pleasant town.....	598	45.0	35	101	16	13	57	77	120	61	41
New Glarus village.....	2,172	40.5	147	359	55	71	287	295	329	139	96
New Glarus town.....	1,335	41.7	87	302	28	24	88	216	253	112	94
Spring Grove town.....	874	43.7	35	170	29	25	74	132	158	69	56
Sylvester town.....	1,004	43.4	63	213	24	21	64	146	211	75	60
Washington town.....	809	42.5	44	147	18	14	91	118	140	67	58
York town.....	910	42.1	69	174	12	20	86	148	166	87	61
Green Lake County.....	19,051	44.5	1,108	3,280	567	644	1,904	2,151	3,005	1,438	1,302
Berlin city (part).....	5,435	38.8	377	1,028	173	227	659	684	752	344	305
Berlin town.....	1,140	47.1	49	201	36	34	79	130	239	91	76
Brooklyn town.....	1,826	50.8	75	256	47	47	138	184	327	182	184
Green Lake city.....	960	50.7	40	95	30	36	101	85	177	82	79
Green Lake town.....	1,154	52.8	48	125	23	32	87	116	189	112	110
Kingston village.....	326	39.8	15	61	15	10	41	43	56	17	17
Kingston town.....	1,064	27.9	116	286	45	56	117	90	123	61	40
Dalton CDP.....	206	43.7	15	26	9	12	21	23	26	13	12
Mackford town.....	560	40.2	32	98	16	23	67	81	109	31	29
Manchester town.....	1,022	31.4	91	265	43	37	105	125	130	67	51
Markesan city.....	1,476	42.3	97	267	50	46	144	183	171	72	71
Marquette village.....	150	54.7	3	18	3	7	7	13	25	14	10
Marquette town.....	531	49.1	25	87	10	7	51	50	94	55	40
Princeton city.....	1,214	44.7	71	207	30	31	134	141	187	90	69
Princeton town.....	1,434	52.4	37	174	26	34	109	138	292	135	148
St. Marie town.....	351	50.0	12	45	9	9	35	26	72	45	31
Seneca town.....	408	46.2	20	67	11	8	30	62	62	40	42
Iowa County.....	23,687	41.1	1,611	4,278	612	877	2,655	3,100	4,021	1,766	1,498
Arena village.....	834	33.4	79	168	22	34	143	133	111	50	28
Arena town.....	1,456	47.0	90	207	27	36	151	162	306	172	124
Avoca village.....	637	39.4	42	116	18	23	69	101	88	31	43
Barneveld village.....	1,231	32.4	121	254	24	44	225	197	169	58	38
Blanchardville village (part).....	177	39.2	8	33	7	6	20	32	23	9	14
Brigham town.....	1,034	43.4	48	196	33	35	87	146	196	106	66
Clyde town.....	306	45.7	18	55	5	7	24	40	62	32	19
Cobb village.....	458	41.1	30	74	8	27	63	62	64	34	20
Dodgeville city.....	4,693	37.8	370	887	114	174	635	647	712	252	233
Dodgeville town.....	1,708	44.5	85	334	41	48	136	224	327	153	126
Eden town.....	355	45.6	13	65	11	19	21	45	70	29	32
Highland village.....	842	40.3	66	130	20	34	107	101	128	64	55
Highland town.....	750	46.1	44	133	21	20	49	92	163	72	47
Hollandale village.....	288	34.3	20	62	4	9	51	44	23	21	19
Linden village.....	549	36.4	51	108	23	29	52	95	84	27	22
Linden town.....	847	46.6	54	135	22	18	84	85	152	56	63
Edmund CDP.....	173	34.4	19	31	5	6	30	16	34	13	4
Livingston village (part).....	7	47.5	0	2	0	0	0	1	3	0	0
Mifflin town.....	585	43.6	31	122	14	27	46	64	111	56	42
Mineral Point city.....	2,487	43.7	166	364	62	104	306	279	405	177	172
Mineral Point town.....	1,033	39.6	65	256	31	25	84	123	195	76	66
Montfort village (part).....	96	37.0	8	19	4	3	14	7	9	6	11
Moscow town.....	576	47.0	24	116	11	16	28	69	130	65	50

Table 1.

Age and Sex: 2010—Con.

[For information on confidentiality protection, nonsampling error, and definitions, see Selected Appendixes at <www.census.gov/prod/cen2010/cph-1-a.pdf>]

Age—Con			Age and sex						Percent of total population		State County County Subdivision Place
65 to 74 years	75 to 84 years	85 years and over	All ages		18 years and over		65 years and over		Under 18 years	65 years and over	
			Female	Males per 100 females	Total	Female	Total	Female			
92	35	8	393	116.0	630	287	135	61	25.8	15.9	Grant County—Con.
84	28	7	377	110.6	602	286	119	57	24.2	15.0	Potosi town
74	39	62	419	101.2	639	329	175	97	24.2	20.8	Smelser town
44	27	6	171	107.6	271	137	77	42	23.7	21.7	South Lancaster town
53	24	15	253	117.4	435	205	92	43	20.9	16.7	Tennyson village
25	16	6	149	121.5	255	116	47	23	22.7	14.2	Waterloo town
19	22	2	170	110.0	250	114	43	17	30.0	12.0	Watterstown town
3	8	4	59	123.7	95	45	15	7	28.0	11.4	Wingville town
15	7	4	80	131.3	145	65	26	10	21.6	14.1	Woodman village
27	26	12	176	96.6	284	139	65	35	17.9	18.8	Woodman town
											Wyalusing town
2,765	1,854	878	18,601	98.1	27,889	14,164	5,497	3,113	24.3	14.9	Green County
33	26	4	258	105.4	409	189	63	31	22.8	11.9	Adams town
57	46	18	526	93.5	788	403	121	71	22.6	11.9	Albany village
88	32	15	532	107.9	834	404	135	67	24.6	12.2	Albany town
25	7	10	279	92.5	384	201	42	19	28.5	7.8	Belleville village (part)
233	177	91	1,673	91.5	2,381	1,252	501	306	25.7	15.6	Brodhead city (part)
24	10	5	234	98.7	336	170	39	19	27.7	8.4	Brooklyn village (part)
83	32	9	509	112.8	820	388	124	60	24.3	11.4	Brooklyn town
19	14	0	141	98.6	204	105	33	17	27.1	11.8	Browtown village
57	46	5	402	102.7	637	313	108	59	21.8	13.3	Cadiz town
94	40	20	568	105.3	879	410	154	77	24.6	13.2	Clarno town
180	77	16	862	105.0	1,364	670	273	135	22.8	15.4	Decatur town
87	49	12	977	107.1	1,406	677	148	66	30.5	7.3	Exeter town
99	43	16	606	100.8	903	451	158	79	25.8	13.0	Jefferson town
25	13	7	185	93.0	266	136	45	24	25.5	12.6	Juda CDP
51	20	5	302	112.3	485	219	76	33	24.3	11.9	Jordan town
852	777	404	5,645	91.8	8,389	4,441	2,033	1,251	22.5	18.8	Monroe city
109	76	87	645	93.0	999	522	272	168	19.8	21.8	Monroe town
92	52	19	633	92.3	915	477	163	103	24.8	13.4	Monticello village
46	25	6	267	124.0	462	204	77	36	22.7	12.9	Mount Pleasant town
146	147	101	1,130	92.2	1,666	890	394	237	23.3	18.1	New Glarus village
92	36	3	636	109.9	946	458	131	57	29.1	9.8	New Glarus town
87	26	13	438	99.5	669	331	126	65	23.5	14.4	Spring Grove town
77	44	6	482	108.3	728	356	127	65	27.5	12.6	Sylvester town
68	36	8	407	98.8	618	306	112	53	23.6	13.8	Washington town
66	16	5	449	102.7	667	327	87	39	26.7	9.6	York town
1,837	1,251	564	9,542	99.7	14,663	7,435	3,652	2,057	23.0	19.2	Green Lake County
401	306	179	2,798	94.2	4,030	2,104	886	549	25.9	16.3	Berlin city (part)
114	77	14	561	103.2	890	437	205	105	21.9	18.0	Berlin town
217	141	28	891	104.9	1,495	752	386	195	18.1	21.1	Brooklyn town
113	88	34	472	103.4	825	413	235	133	14.1	24.5	Green Lake city
170	105	37	563	105.0	981	480	312	156	15.0	27.0	Green Lake town
25	20	6	151	115.9	250	118	51	26	23.3	15.6	Kingston village
78	41	11	532	100.0	662	328	130	66	37.8	12.2	Kingston town
30	9	10	98	110.2	165	82	49	26	19.9	23.8	Dalton CDP
49	20	5	254	120.5	430	198	74	36	23.2	13.2	Mackford town
71	23	14	495	106.5	666	321	108	56	34.8	10.6	Manchester town
119	148	108	803	83.8	1,112	622	375	250	24.7	25.4	Markesan city
27	17	6	77	94.8	129	65	50	25	14.0	33.3	Marquette village
64	39	9	258	105.8	419	202	112	61	21.1	21.1	Marquette town
104	85	65	648	87.3	936	512	254	168	22.9	20.9	Princeton city
199	106	36	678	111.5	1,223	587	341	166	14.7	23.8	Princeton town
46	17	4	166	111.4	294	143	67	34	16.2	19.1	St. Marie town
40	18	8	195	109.2	321	153	66	31	21.3	16.2	Seneca town
1,702	1,100	467	11,809	100.6	17,798	8,941	3,269	1,790	24.9	13.8	Iowa County
34	21	11	411	102.9	587	297	66	39	29.6	7.9	Arena village
103	68	10	697	108.9	1,159	566	181	83	20.4	12.4	Arena town
57	41	8	315	102.2	479	245	106	53	24.8	16.6	Avoca village
53	40	8	627	96.3	856	435	101	60	30.5	8.2	Barneveld village
13	9	3	89	98.9	136	71	25	14	23.2	14.1	Blanchardville village (part)
88	19	14	487	112.3	790	367	121	60	23.6	11.7	Brigham town
25	13	6	156	96.2	233	118	44	19	23.9	14.4	Clyde town
29	31	16	230	99.1	354	186	76	44	22.7	16.6	Cobb village
286	256	127	2,466	90.3	3,436	1,844	669	421	26.8	14.3	Dodgeville city
161	57	16	845	102.1	1,289	639	234	115	24.5	13.7	Dodgeville town
33	14	3	170	108.8	277	130	50	23	22.0	14.1	Eden town
62	52	23	413	103.9	646	320	137	81	23.3	16.3	Highland village
58	38	13	354	111.9	573	260	109	49	23.6	14.5	Highland town
13	17	5	142	102.8	206	102	35	19	28.5	12.2	Hollandale village
32	15	11	281	95.4	390	198	58	32	29.0	10.6	Linden village
70	55	53	412	105.6	658	319	178	100	22.3	21.0	Linden town
7	8	0	84	106.0	123	60	15	7	28.9	8.7	Edmund CDP
0	0	1	5	40.0	5	3	1	0	28.6	14.3	Livingston village (part)
48	23	1	288	103.1	432	207	72	33	26.2	12.3	Mifflin town
200	155	97	1,293	92.3	1,957	1,034	452	274	21.3	18.2	Mineral Point city
72	32	8	508	103.3	712	345	112	57	31.1	10.8	Mineral Point town
8	5	2	47	104.3	69	35	15	9	28.1	15.6	Montfort village (part)
44	17	6	290	98.6	436	216	67	30	24.3	11.6	Moscow town

Table 1.
Age and Sex: 2010—Con.

[For information on confidentiality protection, nonsampling error, and definitions, see Selected Appendixes at <www.census.gov/prod/cen2010/cph-1-a.pdf>]

State County County Subdivision Place	Total population	Median age	Age								
			Under 5 years	5 to 17 years	18 to 20 years	21 to 24 years	25 to 34 years	35 to 44 years	45 to 54 years	55 to 59 years	60 to 64 years
Iowa County—Con.											
Muscoda village (part).....	50	34.5	3	8	1	7	7	5	10	0	2
Pulaski town.....	400	44.4	31	55	15	19	40	47	76	40	32
Rewey village.....	292	35.0	31	57	8	19	31	39	43	11	20
Ridgeway village.....	653	35.8	48	104	27	46	92	90	118	28	30
Ridgeway town.....	568	46.4	24	89	19	27	34	77	119	57	43
Waldwick town.....	473	44.7	27	85	12	13	35	68	75	47	31
Wyoming town.....	302	52.3	14	44	8	8	21	25	49	37	50
Iron County.....	5,916	51.0	213	768	138	152	453	636	1,024	508	522
Anderson town.....	58	50.0	4	6	4	2	6	3	16	2	5
Carey town.....	163	50.9	8	17	4	6	11	16	37	5	12
Gurney town.....	159	42.3	11	29	3	1	18	23	27	8	15
Hurley city.....	1,547	49.0	57	194	52	55	147	170	248	113	108
Kimball town.....	498	47.4	20	93	8	9	43	49	112	37	40
Knight town.....	211	50.9	7	32	4	2	16	27	33	29	14
Iron Belt CDP.....	173	47.3	7	31	4	1	14	26	26	19	8
Mercer town.....	1,407	56.6	32	139	16	33	77	126	227	143	158
Mercer CDP.....	516	56.9	5	59	2	11	38	48	73	50	43
Montreal city.....	807	43.4	41	145	24	23	78	116	145	59	70
Oma town.....	289	55.4	6	35	9	5	12	29	46	40	33
Pence town.....	163	50.9	6	18	3	5	10	18	35	11	7
Pence CDP.....	131	48.5	5	14	3	5	9	14	31	9	4
Saxon town.....	324	48.9	5	50	11	8	21	39	66	30	27
Saxon CDP.....	90	48.3	0	13	5	4	6	11	14	3	8
Sherman town.....	290	63.1	16	10	0	3	14	20	32	31	33
Jackson County.....	20,449	41.4	1,252	3,379	640	865	2,482	2,638	3,183	1,430	1,277
Adams town.....	1,342	49.2	38	206	32	35	110	154	232	113	130
Hatfield CDP.....	141	53.8	2	12	3	6	18	9	23	13	17
Albion town.....	1,210	45.0	68	224	31	33	109	140	245	110	76
Alma town.....	1,044	40.2	73	197	36	39	106	149	169	74	72
Alma Center village.....	503	37.1	43	105	11	14	62	75	69	23	26
Bear Bluff town.....	138	42.5	10	16	13	9	15	14	35	5	6
Black River Falls city.....	3,622	41.6	233	593	97	152	452	431	445	255	197
Brockway town.....	2,828	35.9	141	341	101	183	598	484	401	158	129
City Point town.....	182	53.2	4	15	5	4	15	13	44	11	16
Cleveland town.....	481	44.5	27	85	11	16	52	56	75	43	38
Curran town.....	343	44.5	23	62	10	10	26	44	67	25	20
Franklin town.....	448	43.2	34	86	15	16	37	50	76	30	30
Garden Valley town.....	422	40.9	27	80	14	18	41	49	68	22	30
Garfield town.....	638	41.6	48	117	14	25	64	72	121	39	53
Hixton village.....	433	40.3	28	67	8	24	63	48	57	31	35
Hixton town.....	652	44.0	42	108	13	13	76	85	123	56	39
Irving town.....	751	38.8	47	153	26	38	72	107	139	43	41
Knapp town.....	299	45.7	16	37	10	14	24	42	53	26	22
Komensky town.....	509	27.5	39	103	33	46	110	51	47	23	15
Manchester town.....	704	47.8	34	99	19	11	47	113	117	64	53
Melrose village.....	503	40.6	29	95	17	21	59	57	78	20	28
Melrose town.....	470	37.7	38	98	26	19	45	51	88	27	18
Merrillan village.....	542	44.9	35	81	18	29	41	68	61	46	53
Millston town.....	159	47.1	9	17	4	7	24	15	24	14	14
Millston CDP.....	125	46.3	9	13	4	3	23	9	20	9	14
North Bend town.....	488	43.7	26	88	9	17	43	78	78	38	36
Northfield town.....	639	46.2	41	104	25	17	56	66	105	59	49
Springfield town.....	623	35.4	56	135	23	26	69	68	86	46	34
Taylor village.....	476	37.8	43	67	19	29	66	58	80	29	17
Jefferson County.....	83,686	38.2	5,235	14,622	4,628	3,961	10,074	11,056	12,747	5,650	4,671
Aztalan town.....	1,457	44.1	83	265	38	45	136	187	283	116	97
Cambridge village (part).....	109	29.5	8	26	6	5	18	10	27	4	1
Cold Spring town.....	727	45.3	29	137	20	25	47	99	141	57	71
Concord town.....	2,072	46.3	97	330	69	56	174	258	426	178	159
Farmington town.....	1,380	43.7	60	272	35	50	93	208	267	107	78
Helenville CDP (part).....	4	28.5	0	2	0	0	0	1	1	0	0
Fort Atkinson city.....	12,368	38.4	794	2,166	357	576	1,701	1,673	1,797	848	645
Hebron town.....	1,094	43.8	49	214	36	27	88	154	228	92	73
Hebron CDP.....	224	43.3	12	39	5	8	17	38	36	17	17
Ixonia town.....	4,385	37.8	329	792	127	143	615	647	696	281	250
Ixonia CDP.....	1,624	32.2	179	295	49	59	323	253	223	68	62
Jefferson city.....	7,973	37.5	563	1,380	265	350	1,122	1,101	1,103	460	380
Jefferson town.....	2,178	45.9	93	352	65	71	193	283	397	204	156
Helenville CDP (part).....	245	40.8	18	45	5	7	27	37	44	27	12
Johnson Creek village.....	2,738	32.4	275	464	68	124	562	412	334	145	123
Koshkonong town.....	3,692	44.6	168	655	111	121	307	507	679	342	277
Lake Koshkonong CDP (part).....	730	48.4	31	105	20	15	57	94	123	73	74
Lac La Belle village (part).....	1	39.5	0	0	0	0	0	1	0	0	0
Lake Mills city.....	5,708	37.2	421	998	164	241	837	810	822	369	276
Lake Mills town.....	2,070	45.5	117	343	63	50	149	295	349	183	156
Milford town.....	1,099	43.9	51	185	38	48	86	155	195	90	80
Oakland town.....	3,100	47.1	109	522	83	86	215	402	655	288	266
Lake Ripley CDP.....	1,779	46.1	65	331	43	47	132	234	369	172	151

Table 1.

Age and Sex: 2010—Con.

[For information on confidentiality protection, nonsampling error, and definitions, see Selected Appendixes at <www.census.gov/prod/cen2010/cph-1-a.pdf>]

Age—Con			Age and sex						Percent of total population		State County County Subdivision Place
			All ages		18 years and over		65 years and over				
			Female	Males per 100 females	Total	Female	Total	Female			
65 to 74 years	75 to 84 years	85 years and over							Under 18 years	65 years and over	
5	1	1	25	100.0	39	23	7	3	22.0	14.0	Iowa County—Con.
28	14	3	181	121.0	314	142	45	21	21.5	11.3	Muscoda village (part)
16	16	1	151	93.4	204	108	33	18	30.1	11.3	Pulaski town
45	19	6	300	117.7	501	239	70	36	23.3	10.7	Rewey village
49	26	4	273	108.1	455	213	79	43	19.9	13.9	Ridgeway village
41	32	7	216	119.0	361	168	80	35	23.7	16.9	Ridgeway town
29	14	3	137	120.4	244	111	46	19	19.2	15.2	Waldwick town
											Wyoming town
713	526	263	2,957	100.1	4,935	2,484	1,502	807	16.6	25.4	Iron County
6	3	1	25	132.0	48	20	10	3	17.2	17.2	Anderson town
20	19	8	83	96.4	138	68	47	25	15.3	28.8	Carey town
17	6	1	70	127.1	119	55	24	13	25.2	15.1	Gurney town
124	154	125	815	89.8	1,296	698	403	268	16.2	26.1	Hurley city
53	22	12	248	100.8	385	184	87	43	22.7	17.5	Kimball town
23	18	6	109	93.6	172	86	47	25	18.5	22.3	Knight town
20	14	3	92	88.0	135	69	37	20	22.0	21.4	Iron Belt CDP
244	157	55	689	104.2	1,236	605	456	218	12.2	32.4	Mercer town
80	81	26	268	92.5	452	232	187	99	12.4	36.2	Mercer CDP
54	36	16	399	102.3	621	317	106	59	23.0	13.1	Montreal city
50	20	4	143	102.1	248	124	74	34	14.2	25.6	Oma town
21	21	8	79	106.3	139	65	50	22	14.7	30.7	Pence town
14	18	5	63	107.9	112	51	37	17	14.5	28.2	Pence CDP
38	21	8	156	107.7	269	133	67	34	17.0	20.7	Saxon town
15	9	2	45	100.0	77	42	26	15	14.4	28.9	Saxon CDP
63	49	19	141	105.7	264	129	131	63	9.0	45.2	Sherman town
1,832	1,044	427	9,575	113.6	15,818	7,315	3,303	1,712	22.6	16.2	Jackson County
199	80	13	638	110.3	1,098	528	292	144	18.2	21.8	Adams town
25	12	1	70	101.4	127	62	38	22	9.9	27.0	Hatfield CDP
113	50	11	585	106.8	918	441	174	83	24.1	14.4	Albion town
79	41	9	498	109.6	774	362	129	61	25.9	12.4	Alma town
26	32	17	271	85.6	355	193	75	47	29.4	14.9	Alma Center village
12	3	0	65	112.3	112	49	15	4	18.8	10.9	Bear Bluff town
279	281	207	1,868	93.9	2,796	1,506	767	478	22.8	21.2	Black River Falls city
182	91	19	938	201.5	2,346	697	292	154	17.0	10.3	Brockway town
33	13	9	85	114.1	163	73	55	26	10.4	30.2	City Point town
48	24	6	225	113.8	369	173	78	34	23.3	16.2	Cleveland town
28	19	9	171	100.6	258	128	56	26	24.8	16.3	Curran town
48	21	5	209	114.4	328	152	74	32	26.8	16.5	Franklin town
43	28	2	209	101.9	315	151	73	35	25.4	17.3	Garden Valley town
58	24	3	302	111.3	473	226	85	37	25.9	13.3	Garfield town
31	26	15	211	105.2	338	161	72	37	21.9	16.6	Hixton village
65	24	8	321	103.1	502	242	97	41	23.0	14.9	Hixton town
53	26	6	370	103.0	551	258	85	40	26.6	11.3	Irving town
37	14	4	145	106.2	246	122	55	25	17.7	18.4	Knapp town
24	11	7	218	133.5	367	148	42	28	27.9	8.3	Komensky town
113	25	9	330	113.3	571	269	147	60	18.9	20.9	Manchester town
42	35	22	259	94.2	379	196	99	53	24.7	19.7	Melrose village
38	19	3	216	117.6	334	166	60	29	28.9	12.8	Melrose town
55	38	17	281	92.9	426	226	110	60	21.4	20.3	Merrillan village
17	11	3	76	109.2	133	62	31	15	16.4	19.5	Millston town
12	7	2	63	98.4	103	51	21	11	17.6	16.8	Millston CDP
50	22	3	245	99.2	374	180	75	36	23.4	15.4	North Bend town
75	37	5	301	112.3	494	226	117	49	22.7	18.3	Northfield town
50	28	2	295	111.2	432	197	80	38	30.7	12.8	Springfield town
34	21	13	243	95.9	366	183	68	40	23.1	14.3	Taylor village
6,103	3,441	1,498	42,048	99.0	63,829	32,380	11,042	6,121	23.7	13.2	Jefferson County
128	63	16	739	97.2	1,109	561	207	107	23.9	14.2	Aztalan town
3	0	1	52	109.6	75	37	4	3	31.2	3.7	Cambridge village (part)
62	31	8	358	103.1	561	275	101	55	22.8	13.9	Cold Spring town
206	82	37	1,030	101.2	1,645	817	325	172	20.6	15.7	Concord town
146	50	14	682	102.3	1,048	516	210	102	24.1	15.2	Farmington town
0	0	0	2	100.0	2	1	0	0	50.0	0.0	Helenville CDP (part)
892	614	305	6,372	94.1	9,408	4,944	1,811	1,072	23.9	14.6	Fort Atkinson city
87	36	10	530	106.4	831	390	133	60	24.0	12.2	Hebron town
24	9	2	100	124.0	173	78	35	15	22.8	15.6	Hebron CDP
339	131	35	2,187	100.5	3,264	1,630	505	258	25.6	11.5	Ixonia town
74	33	6	812	100.0	1,150	572	113	63	29.2	7.0	Ixonia CDP
588	400	261	4,004	99.1	6,030	3,088	1,249	753	24.4	15.7	Jefferson city
214	107	43	1,046	108.2	1,733	847	364	193	20.4	16.7	Jefferson town
15	8	0	123	99.2	182	95	23	13	25.7	9.4	Helenville CDP (part)
152	64	15	1,401	95.4	1,999	1,022	231	116	27.0	8.4	Johnson Creek village
333	132	60	1,792	106.0	2,869	1,400	525	263	22.3	14.2	Koshkonong town
96	32	10	355	105.6	594	289	138	67	18.6	18.9	Lake Koshkonong CDP (part)
0	0	0	0	(X)	1	0	0	0	0.0	0.0	Lac La Belle village (part)
330	265	175	2,924	95.2	4,289	2,232	770	459	24.9	13.5	Lake Mills city
208	120	37	1,039	99.2	1,610	817	365	192	22.2	17.6	Lake Mills town
84	68	19	524	109.7	863	410	171	91	21.5	15.6	Milford town
285	131	58	1,526	103.1	2,469	1,221	474	254	20.4	15.3	Oakland town
139	71	25	890	99.9	1,383	695	235	129	22.3	13.2	Lake Ripley CDP

Table 1.
Age and Sex: 2010—Con.

[For information on confidentiality protection, nonsampling error, and definitions, see Selected Appendixes at <www.census.gov/prod/cen2010/cph-1-a.pdf>]

State County County Subdivision Place	Total population	Median age	Age								
			Under 5 years	5 to 17 years	18 to 20 years	21 to 24 years	25 to 34 years	35 to 44 years	45 to 54 years	55 to 59 years	60 to 64 years
Jefferson County—Con.											
Palmyra village.....	1,781	37.2	117	335	64	91	233	247	258	128	79
Palmyra town.....	1,186	46.2	53	189	34	32	81	173	238	100	94
Sullivan village.....	669	38.6	46	106	17	23	115	81	124	43	35
Sullivan town.....	2,208	44.4	129	348	68	72	212	296	439	180	147
Rome CDP.....	689	40.8	55	121	16	25	84	84	121	50	35
Sumner town.....	832	49.7	31	105	30	22	64	89	168	83	67
Lake Koshkonong CDP (part).....	474	50.4	17	54	15	12	31	52	101	41	35
Waterloo city.....	3,333	37.5	227	642	105	149	426	502	505	225	152
Waterloo town.....	909	42.8	33	195	17	30	76	129	185	75	60
Watertown city (part).....	15,402	32.3	1,174	3,061	907	982	2,120	1,922	1,982	818	766
Watertown town.....	1,975	44.4	93	354	66	59	179	260	327	181	149
Whitewater city (part).....	3,240	20.3	86	186	1,775	483	225	155	122	53	34
Juneau County.....	26,664	43.6	1,457	4,216	783	1,046	2,978	3,387	4,447	1,915	1,758
Armenia town.....	699	48.2	24	111	20	24	52	72	129	55	75
Camp Douglas village.....	601	36.3	46	117	21	23	86	89	76	24	27
Clearfield town.....	728	48.9	41	106	10	16	50	97	114	54	81
Cutler town.....	326	49.0	18	41	11	15	24	37	56	35	29
Elroy city.....	1,442	41.6	91	234	41	56	191	160	197	107	85
Finley town.....	97	50.5	7	11	3	2	5	7	22	13	6
Fountain town.....	555	47.6	11	89	15	19	40	81	101	38	59
Germantown town.....	1,471	51.9	46	182	40	26	93	186	220	115	143
Hustler village.....	194	46.2	8	35	7	3	22	20	31	9	11
Kildare town.....	681	45.3	39	100	20	23	71	84	124	77	42
Kingston town.....	91	45.5	6	14	1	3	7	14	10	7	13
Lemonweir town.....	1,743	45.6	87	281	59	65	169	194	360	144	110
Lindina town.....	718	46.2	37	122	18	24	62	83	137	53	48
Lisbon town.....	912	46.5	44	153	28	28	68	107	181	88	49
Lyndon town.....	1,384	40.0	83	243	42	65	161	200	245	86	89
Lyndon Station village.....	500	43.8	21	70	23	29	51	62	79	33	38
Marion town.....	426	51.2	20	52	7	9	37	38	89	31	41
Mauston city.....	4,423	39.3	303	684	149	235	594	578	637	279	208
Necedah village.....	916	38.8	57	197	36	32	101	112	149	49	36
Necedah town.....	2,327	44.5	132	469	63	67	190	259	358	167	184
New Lisbon city.....	2,554	38.9	105	282	64	146	517	455	456	127	113
Orange town.....	570	45.3	27	98	19	24	49	66	93	55	34
Plymouth town.....	597	46.9	42	91	14	22	45	66	96	42	51
Seven Mile Creek town.....	358	47.0	11	63	7	6	27	56	70	29	20
Summit town.....	646	45.3	38	97	18	23	74	71	141	65	45
Union Center village.....	200	49.0	8	23	7	8	17	19	44	16	14
Wisconsin Dells city (part).....	2	62.0	0	0	0	0	0	0	0	0	2
Wonewoc village.....	816	40.8	64	131	20	36	107	90	104	57	51
Wonewoc town.....	687	44.6	41	120	20	17	68	84	128	60	54
Kenosha County.....	166,426	36.3	10,995	31,834	7,944	8,718	20,873	23,207	26,162	10,248	7,766
Brighton town.....	1,456	45.9	64	265	38	52	98	182	354	131	89
Bristol village.....	2,584	39.0	146	540	98	128	263	352	501	187	144
Bristol town.....	2,330	48.2	80	381	80	67	142	265	475	190	185
Lake Shangrila CDP (part).....	293	42.8	10	55	11	10	26	44	53	25	19
Genoa City village (part).....	6	45.0	0	1	1	0	0	1	1	0	0
Kenosha city.....	99,218	33.5	7,523	19,098	5,065	5,720	14,310	13,716	13,685	5,346	4,010
Paddock Lake village.....	2,992	37.8	175	565	131	141	388	434	576	196	135
Paris town.....	1,504	45.5	67	256	50	53	110	200	317	124	81
Pleasant Prairie village.....	19,719	41.3	1,019	4,005	619	713	1,839	2,949	3,545	1,404	1,094
Randall town.....	3,180	43.1	140	627	120	114	233	458	657	254	169
Powers Lake CDP (part).....	1,052	43.1	44	185	34	49	92	158	189	104	54
Wilmot CDP (part).....	178	44.0	9	33	8	4	12	27	37	11	16
Salem town.....	12,067	38.9	694	2,437	419	475	1,302	1,921	2,298	840	622
Camp Lake CDP.....	3,665	38.0	198	737	136	135	442	635	693	237	178
Lake Shangrila CDP (part).....	568	41.9	29	104	20	24	54	71	118	40	38
Wilmot CDP (part).....	264	44.8	8	48	13	13	13	38	50	26	20
Silver Lake village.....	2,411	36.8	161	508	77	100	302	321	404	184	115
Somers town.....	9,597	40.3	384	1,428	919	755	861	1,031	1,700	715	568
Twin Lakes village.....	5,989	38.9	394	1,083	200	261	715	914	1,009	394	339
Wheatland town.....	3,373	42.5	148	640	127	139	310	463	640	283	215
Lily Lake CDP.....	477	44.8	20	68	20	23	50	60	99	47	24
Powers Lake CDP (part).....	87	41.5	7	13	1	3	10	14	12	7	6
Kewaunee County.....	20,574	42.2	1,172	3,677	611	764	2,258	2,632	3,321	1,491	1,255
Ahnapee town.....	940	46.5	36	151	22	35	94	107	178	75	75
Algoma city.....	3,167	44.6	204	462	87	109	377	364	470	246	194
Carlton town.....	1,014	44.4	52	158	29	35	119	124	160	85	66
Casco village.....	583	35.6	49	124	12	16	81	80	74	30	22
Casco town.....	1,165	40.7	68	242	32	27	119	154	219	104	55
Franklin town.....	993	41.3	50	185	31	40	104	144	170	63	81
Kewaunee city.....	2,952	45.8	146	438	84	116	360	304	439	217	182
Lincoln town.....	948	39.1	58	173	33	48	116	125	150	69	56
Luxemburg village.....	2,515	34.7	211	540	74	101	347	385	298	121	108
Luxemburg town.....	1,469	41.0	82	318	64	56	113	217	249	95	105
Montpelier town.....	1,306	42.2	54	265	41	44	108	188	227	105	99
Pierce town.....	833	48.0	37	129	15	20	75	95	166	71	72

Table 1.

Age and Sex: 2010—Con.

[For information on confidentiality protection, nonsampling error, and definitions, see Selected Appendixes at <www.census.gov/prod/cen2010/cph-1-a.pdf>]

Age—Con			Age and sex						Percent of total population		State County County Subdivision Place
65 to 74 years	75 to 84 years	85 years and over	All ages		18 years and over		65 years and over		Under 18 years	65 years and over	
			Female	Males per 100 females	Total	Female	Total	Female			
144	72	13	892	99.7	1,329	679	229	136	25.4	12.9	Jefferson County—Con.
118	65	9	604	96.4	944	470	192	92	20.4	16.2	Palmyra village
47	22	10	344	94.5	517	258	79	47	22.7	11.8	Palmyra town
199	83	35	1,072	106.0	1,731	836	317	162	21.6	14.4	Sullivan village
58	25	15	343	100.9	513	245	98	56	25.5	14.2	Sullivan town
98	55	20	410	102.9	696	345	173	95	16.3	20.8	Rome CDP
58	41	17	231	105.2	403	202	116	62	15.0	24.5	Sumner town
204	135	61	1,667	99.9	2,464	1,259	400	234	26.1	12.0	Lake Koshkonong CDP (part)
75	28	6	440	106.6	681	324	109	52	25.1	12.0	Waterloo city
889	568	213	7,859	96.0	11,167	5,804	1,670	943	27.5	10.8	Waterloo town
203	82	22	954	107.0	1,528	743	307	147	22.6	15.5	Watertown city (part)
69	37	15	1,600	102.5	2,968	1,455	121	63	8.4	3.7	Watertown town
											Whitewater city (part)
2,612	1,441	624	12,635	111.0	20,991	9,833	4,677	2,508	21.3	17.5	Juneau County
85	43	9	312	124.0	564	252	137	57	19.3	19.6	Armenia town
46	28	18	316	90.2	438	232	92	54	27.1	15.3	Camp Douglas village
111	36	12	350	108.0	581	281	159	75	20.2	21.8	Clearfield town
31	23	6	158	106.3	267	130	60	33	18.1	18.4	Cutler town
89	96	95	747	93.0	1,117	591	280	178	22.5	19.4	Elroy city
16	4	1	45	115.6	79	36	21	10	18.6	21.6	Finley town
62	33	7	262	111.8	455	213	102	52	18.0	18.4	Fountain town
290	96	34	717	105.2	1,243	595	420	201	15.5	28.6	Germantown town
18	24	6	105	84.8	151	81	48	30	22.2	24.7	Hustler village
66	27	8	323	110.8	542	258	101	46	20.4	14.8	Kildare town
11	5	0	42	116.7	71	32	16	6	22.0	17.6	Kingston town
154	97	23	878	98.5	1,375	689	274	148	21.1	15.7	Lemonweir town
75	47	12	330	117.6	559	264	134	67	22.1	18.7	Lindina town
103	46	17	448	103.6	715	345	166	78	21.6	18.2	Lisbon town
119	42	9	669	106.9	1,058	513	170	85	23.6	12.3	Lyndon town
51	27	16	237	111.0	409	197	94	55	18.2	18.8	Lyndon Station village
69	29	4	202	110.9	354	166	102	48	16.9	23.9	Marion town
331	262	163	2,208	100.3	3,436	1,695	756	465	22.3	17.1	Mauston city
80	36	31	476	92.4	662	347	147	83	27.7	16.0	Necedah village
288	114	36	1,145	103.2	1,726	838	438	211	25.8	18.8	Necedah town
139	92	58	790	223.3	2,167	598	289	169	15.2	11.3	New Lisbon city
68	32	5	264	115.9	445	205	105	51	21.9	18.4	Orange town
84	30	14	280	113.2	464	222	128	63	22.3	21.4	Plymouth town
50	15	4	156	129.5	284	127	69	34	20.7	19.3	Seven Mile Creek town
39	33	2	310	108.4	511	244	74	35	20.9	11.5	Summit town
17	25	2	106	88.7	169	93	44	31	15.5	22.0	Union Center village
0	0	0	1	100.0	2	1	0	0	0.0	0.0	Wisconsin Dells city (part)
64	66	26	438	86.3	621	335	156	98	23.9	19.1	Woneewoc village
56	33	6	320	114.7	526	253	95	45	23.4	13.8	Woneewoc town
9,740	6,142	2,797	83,982	98.2	123,597	63,197	18,679	10,738	25.7	11.2	Kenosha County
107	60	16	726	100.6	1,127	558	183	93	22.6	12.6	Brighton town
143	59	23	1,303	98.3	1,898	971	225	117	26.5	8.7	Bristol village
245	167	53	1,171	99.0	1,869	950	465	249	19.8	20.0	Bristol town
19	12	9	141	107.8	228	106	40	21	22.2	13.7	Lake Shangrila CDP (part)
0	2	0	3	100.0	5	2	2	1	16.7	33.3	Genoa City village (part)
5,220	3,646	1,879	50,530	96.4	72,597	37,487	10,745	6,451	26.8	10.8	Kenosha city
142	83	26	1,488	101.1	2,252	1,130	251	128	24.7	8.4	Paddock Lake village
141	83	22	752	100.0	1,181	580	246	124	21.5	16.4	Paris town
1,342	802	388	10,032	96.6	14,695	7,570	2,532	1,438	25.5	12.8	Pleasant Prairie village
227	137	44	1,568	102.8	2,413	1,196	408	213	24.1	12.8	Randall town
72	56	15	515	104.3	823	407	143	79	21.8	13.6	Powers Lake CDP (part)
17	2	2	88	102.3	136	66	21	8	23.6	11.8	Wilmot CDP (part)
635	330	94	5,843	106.5	8,936	4,418	1,059	556	25.9	8.8	Salem town
165	83	26	1,757	108.6	2,730	1,327	274	143	25.5	7.5	Camp Lake CDP
49	17	4	264	115.2	435	206	70	28	23.4	12.3	Lake Shangrila CDP (part)
19	9	7	121	118.2	208	98	35	19	21.2	13.3	Wilmot CDP (part)
142	68	29	1,174	105.4	1,742	877	239	134	27.7	9.9	Silver Lake village
718	394	124	4,756	101.8	7,785	3,906	1,236	644	18.9	12.9	Somers town
414	192	74	2,979	101.0	4,512	2,274	680	370	24.7	11.4	Twin Lakes village
264	119	25	1,657	103.6	2,585	1,278	408	220	23.4	12.1	Wheatland town
40	22	4	241	97.9	389	192	66	33	18.4	13.8	Lily Lake CDP
8	4	2	43	102.3	67	33	14	7	23.0	16.1	Powers Lake CDP (part)
1,692	1,090	611	10,114	103.4	15,725	7,794	3,393	1,874	23.6	16.5	Kewaunee County
102	44	21	457	105.7	753	364	167	83	19.9	17.8	Ahnapee town
292	211	151	1,628	94.5	2,501	1,311	654	394	21.0	20.7	Algoma city
106	60	20	476	113.0	804	383	186	97	20.7	18.3	Carlton town
41	38	16	306	90.5	410	212	95	62	29.7	16.3	Casco village
69	56	20	552	111.1	855	412	145	76	26.6	12.4	Casco town
81	32	12	472	110.4	758	359	125	56	23.7	12.6	Franklin town
246	214	206	1,465	101.5	2,368	1,199	666	379	19.8	22.6	Kewaunee city
70	40	10	471	101.3	717	350	120	69	24.4	12.7	Lincoln town
131	121	78	1,283	96.0	1,764	917	330	203	29.9	13.1	Luxemburg village
113	43	14	714	105.7	1,069	516	170	85	27.2	11.6	Luxemburg town
88	62	25	612	113.4	987	459	175	87	24.4	13.4	Montpelier town
94	50	9	406	105.2	667	321	153	78	19.9	18.4	Pierce town

Table 1.
Age and Sex: 2010—Con.

[For information on confidentiality protection, nonsampling error, and definitions, see Selected Appendixes at <www.census.gov/prod/cen2010/cph-1-a.pdf>]

State County County Subdivision Place	Total population	Median age	Age								
			Under 5 years	5 to 17 years	18 to 20 years	21 to 24 years	25 to 34 years	35 to 44 years	45 to 54 years	55 to 59 years	60 to 64 years
Kewaunee County—Con.											
Red River town.....	1,393	45.6	54	222	45	63	135	164	291	108	74
Dyckesville CDP (part).....	220	51.0	3	27	4	7	25	19	40	17	21
West Kewaunee town.....	1,296	41.0	71	270	42	54	110	181	230	102	66
La Crosse County.....											
Bangor village.....	1,459	35.6	114	317	41	45	200	224	179	76	64
Bangor town.....	615	41.6	42	108	28	25	66	67	129	54	32
Barre town.....	1,234	41.4	59	256	45	58	88	194	244	82	61
Burns town.....	947	44.2	50	147	38	42	95	112	160	81	87
Campbell town.....	4,314	45.4	211	559	100	220	563	476	743	401	328
French Island CDP.....	4,207	45.2	202	554	98	214	551	467	726	393	316
Farmington town.....	2,061	42.2	129	365	65	66	235	244	372	161	153
Greenfield town.....	2,060	41.5	127	430	53	68	180	297	339	159	123
St. Joseph CDP.....	503	42.3	45	80	13	13	48	73	52	24	26
Hamilton town.....	2,436	40.5	131	532	80	73	226	347	465	191	137
Holland town.....	3,701	39.0	239	810	105	99	383	571	706	300	182
Brice Prairie CDP (part).....	0	0.0	0	0	0	0	0	0	0	0	0
Holmen village.....	9,005	34.1	788	1,911	238	363	1,330	1,414	1,149	482	408
La Crosse city.....	51,320	29.2	2,586	5,739	6,510	7,112	7,232	4,630	5,848	2,716	2,203
Medary town.....	1,461	44.6	74	274	38	49	118	186	281	133	119
Onalaska city.....	17,736	38.5	1,232	3,192	495	808	2,421	2,161	2,474	1,157	1,084
Onalaska town.....	5,623	40.9	345	1,128	163	169	544	795	1,022	511	389
Brice Prairie CDP (part).....	1,887	39.9	107	377	59	63	202	290	351	135	132
Rockland village.....	594	37.0	38	115	18	31	80	86	94	51	25
Shelby town.....	4,715	47.4	224	795	132	129	375	538	837	454	434
Washington town.....	558	43.2	38	107	15	17	50	64	101	38	41
West Salem village.....	4,799	39.2	321	929	128	171	588	633	678	299	288
Lafayette County.....											
Argyle village.....	857	39.6	58	155	27	49	105	97	141	42	35
Argyle town.....	436	48.3	18	67	15	14	28	53	85	29	34
Belmont village.....	986	39.8	76	154	32	37	136	111	143	54	66
Belmont town.....	767	37.6	60	179	34	24	67	103	124	48	41
Benton village.....	973	39.6	81	167	36	46	120	92	141	74	73
Benton town.....	504	42.8	28	87	19	24	51	65	89	41	29
Blanchard town.....	264	40.7	17	48	10	6	30	35	52	27	9
Blanchardville village (part).....	648	41.4	38	125	17	27	76	76	107	42	42
Cuba City city (part).....	209	39.7	14	42	6	8	17	32	27	14	13
Darlington city.....	2,451	38.7	172	405	106	155	295	269	333	163	103
Darlington town.....	875	40.7	68	160	29	21	108	89	166	64	46
Elk Grove town.....	551	29.1	57	147	19	26	65	63	73	27	27
Fayette town.....	376	42.0	24	66	15	16	39	49	63	30	15
Gratiot village.....	236	41.3	18	39	7	19	23	29	36	11	11
Gratiot town.....	550	44.8	37	89	17	21	55	58	109	57	33
Hazel Green village (part).....	13	53.3	0	2	0	1	0	1	5	2	0
Kendall town.....	454	28.8	49	128	18	21	32	63	53	30	18
Lamont town.....	314	39.4	21	85	6	7	19	45	51	19	12
Monticello town.....	133	42.5	8	27	4	3	19	7	21	23	6
New Diggings town.....	502	43.5	27	98	20	17	46	54	85	49	38
Seymour town.....	446	31.4	33	122	20	19	43	57	67	29	20
Shullsburg city.....	1,226	43.3	76	223	38	41	132	132	212	91	62
Shullsburg town.....	354	43.7	23	61	12	10	32	47	72	36	17
South Wayne village.....	489	40.1	40	91	14	15	59	53	97	34	8
Wayne town.....	490	42.7	31	93	22	23	40	52	80	50	20
White Oak Springs town.....	118	39.1	7	30	4	6	8	15	22	5	6
Willow Springs town.....	758	39.7	69	136	20	28	93	79	106	55	50
Wiota town.....	856	46.8	39	134	28	26	69	103	175	65	65
Woodford CDP.....	69	44.5	3	10	1	5	7	9	7	7	5
Langlade County.....											
Ackley town.....	524	43.3	23	91	18	17	50	81	85	38	38
Ainsworth town.....	469	53.2	24	44	7	16	33	40	90	54	41
Antigo city.....	8,234	40.6	559	1,377	301	379	1,005	889	1,151	548	454
Antigo town.....	1,412	48.2	47	239	44	38	114	148	258	116	114
Elcho town.....	1,233	52.2	47	163	29	27	90	126	188	100	106
Elcho CDP.....	339	45.6	22	56	8	9	31	40	50	20	25
Post Lake CDP.....	374	59.3	8	34	7	5	22	26	55	34	39
Summit Lake CDP (part).....	28	49.0	0	4	2	0	1	7	2	3	3
Evergreen town.....	495	50.3	14	61	17	22	35	51	100	39	41
Langlade town.....	473	52.5	14	66	10	3	29	51	89	31	43
Neva town.....	902	46.2	27	162	20	39	71	111	189	77	54
Norwood town.....	913	43.7	37	165	17	31	94	125	166	80	53
Parrish town.....	91	46.5	0	11	1	1	8	20	17	11	4
Peck town.....	349	47.3	17	50	9	14	20	50	69	29	33
Polar town.....	984	44.8	62	163	30	32	79	129	217	83	47
Price town.....	228	43.0	13	35	6	8	20	42	50	16	10
Rolling town.....	1,504	43.7	73	281	38	33	155	205	272	111	118
Summit town.....	163	48.8	10	23	2	5	11	10	36	15	13
Upham town.....	676	54.1	17	80	10	18	44	58	119	66	60
Summit Lake CDP (part).....	116	39.8	6	25	1	5	13	12	20	7	6
Vilas town.....	233	42.7	9	45	9	4	28	35	38	12	15

Table 1.

Age and Sex: 2010—Con.

[For information on confidentiality protection, nonsampling error, and definitions, see Selected Appendixes at <www.census.gov/prod/cen2010/cph-1-a.pdf>]

Age—Con			Age and sex						Percent of total population		State County County Subdivision Place
65 to 74 years	75 to 84 years	85 years and over	All ages		18 years and over		65 years and over		Under 18 years	65 years and over	
			Female	Males per 100 females	Total	Female	Total	Female			
141	82	14	670	107.9	1,117	536	237	121	19.8	17.0	Kewaunee County—Con.
38	16	3	100	120.0	190	87	57	27	13.6	25.9	Red River town
118	37	15	602	115.3	955	455	170	84	26.3	13.1	Dyckesville CDP (part)
											West Kewaunee town
7,490	5,176	2,535	58,677	95.4	90,176	46,800	15,201	8,761	21.3	13.3	La Crosse County
99	63	37	723	101.8	1,028	534	199	120	29.5	13.6	Bangor village
28	25	11	299	105.7	465	225	64	31	24.4	10.4	Bangor town
95	41	11	605	104.0	919	453	147	71	25.5	11.9	Barre town
82	40	13	431	119.7	750	346	135	61	20.8	14.3	Burns town
410	248	55	2,162	99.5	3,544	1,782	713	373	17.8	16.5	Campbell town
396	236	54	2,107	99.7	3,451	1,735	686	357	18.0	16.3	French Island CDP
175	79	17	983	109.7	1,567	746	271	132	24.0	13.1	Farmington town
128	84	72	1,040	98.1	1,503	779	284	187	27.0	13.8	Greenfield town
35	34	60	284	77.1	378	230	129	110	24.9	25.6	St. Joseph CDP
169	74	11	1,217	100.2	1,773	881	254	121	27.2	10.4	Hamilton town
206	79	21	1,781	107.8	2,652	1,278	306	130	28.3	8.3	Holland town
0	0	0	0	(X)	0	0	0	0	(X)	(X)	Brice Prairie CDP (part)
561	236	125	4,598	95.8	6,306	3,289	922	523	30.0	10.2	Holmen village
2,847	2,512	1,385	26,740	91.9	42,995	22,697	6,744	4,132	16.2	13.1	La Crosse city
126	48	15	702	108.1	1,113	528	189	85	23.8	12.9	Medary town
1,303	940	469	9,219	92.4	13,312	7,040	2,712	1,585	24.9	15.3	Onalaska city
394	139	24	2,755	104.1	4,150	2,047	557	271	26.2	9.9	Onalaska town
123	40	8	900	109.7	1,403	681	171	84	25.6	9.1	Brice Prairie CDP (part)
21	24	11	267	122.5	441	200	56	27	25.8	9.4	Rockland village
460	258	79	2,353	100.4	3,696	1,864	797	416	21.6	16.9	Shelby town
50	34	3	277	101.4	413	205	87	40	26.0	15.6	Washington town
336	252	176	2,525	90.1	3,549	1,906	764	456	26.0	15.9	West Salem village
1,320	950	331	8,254	104.0	12,487	6,158	2,601	1,419	25.8	15.4	Lafayette County
76	52	20	413	107.5	644	320	148	86	24.9	17.3	Argyle village
47	33	13	206	111.7	351	165	93	47	19.5	21.3	Argyle town
88	64	25	521	89.3	756	391	177	91	23.3	18.0	Belmont village
46	33	8	383	100.3	528	247	87	46	31.2	11.3	Belmont town
77	54	12	494	97.0	725	380	143	88	25.5	14.7	Benton village
48	19	4	240	110.0	389	193	71	33	22.8	14.1	Benton town
13	11	6	132	100.0	199	98	30	19	24.6	11.4	Blanchard town
40	37	21	320	102.5	485	247	98	55	25.2	15.1	Blanchardville village (part)
20	15	1	111	88.3	153	83	36	24	26.8	17.2	Cuba City city (part)
171	190	89	1,224	100.2	1,874	955	450	272	23.5	18.4	Darlington city
73	40	11	427	104.9	647	315	124	65	26.1	14.2	Darlington town
24	21	2	255	116.1	347	159	47	24	37.0	8.5	Elk Grove town
37	19	3	177	112.4	286	138	59	27	23.9	15.7	Fayette town
23	16	4	109	116.5	179	88	43	26	24.2	18.2	Gratiot village
34	28	12	255	115.7	424	199	74	38	22.9	13.5	Gratiot town
2	0	0	5	160.0	11	5	2	1	15.4	15.4	Hazel Green village (part)
23	16	3	213	113.1	277	133	42	21	39.0	9.3	Kendall town
28	18	3	148	112.2	208	96	49	25	33.8	15.6	Lamont town
8	7	0	64	107.8	98	46	15	5	26.3	11.3	Monticello town
40	21	7	246	104.1	377	183	68	32	24.9	13.5	New Diggings town
20	12	4	219	103.7	291	135	36	21	34.8	8.1	Seymour town
96	94	29	629	94.9	927	481	219	126	24.4	17.9	Shullsburg city
25	16	3	160	121.3	270	120	44	20	23.7	12.4	Shullsburg town
28	36	14	231	111.7	358	182	78	49	26.8	16.0	South Wayne village
53	21	5	227	115.9	366	165	79	32	25.3	16.1	Wayne town
12	0	3	50	136.0	81	36	15	7	31.4	12.7	White Oak Springs town
81	31	10	366	107.1	553	264	122	58	27.0	16.1	Willow Springs town
87	46	19	429	99.5	683	334	152	81	20.2	17.8	Wiota town
9	3	3	33	109.1	56	27	15	7	18.8	21.7	Woodford CDP
2,112	1,321	553	9,945	100.9	15,762	7,925	3,986	2,183	21.1	20.0	Langlade County
54	23	6	245	113.9	410	191	83	42	21.8	15.8	Ackley town
85	31	4	229	104.8	401	198	120	60	14.5	25.6	Ainsworth town
636	591	344	4,286	92.1	6,298	3,350	1,571	973	23.5	19.1	Antigo city
165	97	32	711	98.6	1,126	574	294	159	20.3	20.8	Antigo town
223	99	35	607	103.1	1,023	495	357	181	17.0	29.0	Elcho town
43	22	13	179	89.4	261	134	78	42	23.0	23.0	Elcho CDP
102	32	10	184	103.3	332	161	144	73	11.2	38.5	Post Lake CDP
4	2	0	12	133.3	24	12	6	4	14.3	21.4	Summit Lake CDP (part)
76	33	6	227	118.1	420	192	115	52	15.2	23.2	Evergreen town
77	50	10	220	115.0	393	189	137	63	16.9	29.0	Langlade town
87	48	17	436	106.9	713	342	152	78	21.0	16.9	Neva town
83	42	20	422	116.4	711	339	145	73	22.1	15.9	Norwood town
11	7	0	40	127.5	80	36	18	9	12.1	19.8	Parrish town
31	20	7	161	116.8	282	126	58	24	19.2	16.6	Peck town
91	47	4	484	103.3	759	368	142	70	22.9	14.4	Polar town
19	7	2	111	105.4	180	87	28	14	21.1	12.3	Price town
131	63	24	721	108.6	1,150	563	218	111	23.5	14.5	Rolling town
18	20	0	82	98.8	130	60	38	22	20.2	23.3	Summit town
124	60	20	325	108.0	579	280	204	102	14.3	30.2	Upham town
11	8	2	51	127.5	85	41	21	11	26.7	18.1	Summit Lake CDP (part)
30	7	1	113	106.2	179	84	38	20	23.2	16.3	Vilas town

Table 1.
Age and Sex: 2010—Con.

[For information on confidentiality protection, nonsampling error, and definitions, see Selected Appendixes at <www.census.gov/prod/cen2010/cph-1-a.pdf>]

State County County Subdivision Place	Total population	Median age	Age								
			Under 5 years	5 to 17 years	18 to 20 years	21 to 24 years	25 to 34 years	35 to 44 years	45 to 54 years	55 to 59 years	60 to 64 years
Langlade County—Con.											
White Lake village.....	363	44.8	22	68	16	12	32	33	51	20	27
Wolf River town.....	731	54.0	15	61	36	18	43	64	145	94	69
Lincoln County.....	28,743	44.7	1,471	4,831	863	943	2,798	3,576	5,078	2,128	1,786
Birch town.....	594	35.8	15	207	27	8	37	59	82	55	36
Bradley town.....	2,408	50.8	82	326	58	65	166	262	446	225	200
Corning town.....	883	40.3	54	172	21	27	93	133	163	53	47
Harding town.....	372	43.9	15	76	9	11	36	48	73	32	33
Harrison town.....	833	49.7	27	132	19	17	47	93	192	73	64
King town.....	855	52.2	30	117	15	18	49	98	164	76	77
Merrill city.....	9,661	40.4	596	1,715	288	404	1,192	1,217	1,358	562	453
Merrill town.....	2,980	45.5	151	480	107	88	258	371	626	236	211
Pine River town.....	1,869	46.0	88	299	58	51	170	223	413	153	140
Rock Falls town.....	618	50.3	34	72	8	9	53	74	116	78	56
Russell town.....	677	45.1	40	124	13	21	53	86	122	62	37
Schley town.....	934	44.1	52	149	38	32	70	141	196	71	61
Scott town.....	1,432	42.6	72	262	57	34	131	227	295	104	78
Skanawan town.....	391	48.5	19	40	18	13	36	44	87	48	29
Somo town.....	114	49.0	5	12	2	2	9	15	26	10	15
Tomahawk city.....	3,397	44.8	170	562	112	117	347	400	570	227	176
Tomahawk town.....	416	51.9	10	43	9	19	26	51	93	38	41
Wilson town.....	309	51.2	11	43	4	7	25	34	56	25	32
Manitowoc County.....	81,442	43.0	4,550	13,660	2,744	3,241	8,884	9,963	13,589	6,166	4,931
Cato town.....	1,566	44.2	89	268	63	44	142	201	325	138	92
Centerville town.....	645	44.4	25	121	22	25	49	90	106	66	44
Cleveland village.....	1,485	39.1	108	277	33	52	188	195	227	108	105
Cooperstown town.....	1,292	44.9	54	224	49	55	103	162	273	127	105
Eaton town.....	833	41.9	40	165	24	25	88	132	153	56	56
Francis Creek village.....	669	39.3	45	105	27	38	87	75	110	44	42
Franklin town.....	1,264	45.3	51	216	42	50	92	173	291	114	87
Gibson town.....	1,344	44.4	61	230	60	42	127	167	263	128	102
Keilnersville village.....	332	48.3	16	36	10	12	42	33	64	36	18
Kiel city (part).....	3,429	38.6	216	704	79	93	459	487	493	194	163
Kossuth town.....	2,090	45.6	63	356	76	65	173	283	436	204	154
Liberty town.....	1,281	43.7	60	251	42	30	106	177	234	114	99
Manitowoc city.....	33,736	41.7	2,075	5,417	1,141	1,564	4,103	3,896	5,052	2,337	1,810
Manitowoc town.....	1,083	45.4	45	176	36	33	93	150	202	89	67
Manitowoc Rapids town.....	2,150	48.3	75	339	73	63	161	240	438	204	200
Maple Grove town.....	835	39.8	59	162	38	33	78	107	161	67	43
Maribel village.....	351	40.6	21	64	12	14	41	47	61	24	10
Meeme town.....	1,446	45.0	77	231	52	48	132	182	289	121	108
Mishicot village.....	1,442	44.3	68	242	51	60	132	180	218	112	81
Mishicot town.....	1,289	43.7	69	239	37	43	100	187	277	112	91
Newton town.....	2,264	45.6	92	413	76	64	158	299	455	213	170
Reedsville village.....	1,206	37.4	101	225	39	41	168	158	155	83	69
Rockland town.....	1,001	40.1	64	194	32	46	92	151	165	72	61
Collins CDP.....	164	38.0	17	24	5	12	16	33	18	11	11
St. Nazianz village.....	783	41.8	39	139	26	28	94	123	110	46	57
Schleswig town.....	1,963	45.2	86	340	78	60	158	254	383	184	140
Two Creeks town.....	437	43.2	18	86	18	22	36	50	83	22	28
Two Rivers city.....	11,712	43.4	673	1,852	405	478	1,360	1,331	1,900	865	669
Two Rivers town.....	1,795	49.6	58	258	54	45	110	202	381	185	165
Valders village.....	962	37.4	56	195	24	43	133	122	148	48	48
Whitelaw village.....	757	41.6	46	135	25	25	79	109	136	53	47
Marathon County.....	134,063	39.4	8,771	24,098	4,841	5,672	16,363	17,712	20,965	9,295	7,358
Abbotsford city (part).....	694	35.4	68	110	22	38	104	81	72	32	27
Athens village.....	1,105	39.5	66	207	38	45	126	159	158	57	53
Bergen town.....	641	45.0	26	112	15	16	51	101	124	44	39
Berlin town.....	945	42.3	65	150	30	28	105	132	156	84	61
Bern town.....	591	35.1	53	130	19	34	59	72	77	34	32
Bevent town.....	1,118	43.5	46	183	33	31	120	171	193	90	64
Birmamwood village (part).....	16	39.0	1	3	0	1	3	1	5	0	0
Brighton town.....	612	35.6	55	119	19	35	75	71	107	37	40
Brokaw village.....	251	32.9	16	19	8	24	65	16	42	10	11
Cassel town.....	911	39.7	49	195	37	38	71	154	160	64	50
Cleveland town.....	1,488	38.6	102	334	36	27	156	254	234	105	76
Colby city (part).....	498	34.3	49	76	22	32	76	55	59	29	15
Day town.....	1,085	40.6	75	199	24	26	133	151	181	95	70
Dorchester village (part).....	5	12.5	0	3	0	0	0	2	0	0	0
Easton town.....	1,111	42.6	59	199	35	31	117	159	211	108	52
Eau Pleine town.....	773	41.9	30	163	25	24	59	123	133	41	49
Edgar village.....	1,479	37.3	116	293	43	59	183	209	201	87	76
Elderon village.....	179	43.4	9	20	11	13	19	21	30	10	12
Elderon town.....	606	43.5	24	107	21	22	52	90	109	55	47
Emmet town.....	931	38.8	64	178	32	33	121	116	161	64	41
Fenwood village.....	152	41.0	6	24	6	7	24	14	30	21	7
Frankfort town.....	670	38.4	47	136	23	30	76	83	113	43	28
Franzen town.....	578	41.4	44	94	25	20	57	73	93	46	35
Green Valley town.....	541	48.0	35	80	16	11	41	69	95	47	50

Table 1.

Age and Sex: 2010—Con.

[For information on confidentiality protection, nonsampling error, and definitions, see Selected Appendixes at <www.census.gov/prod/cen2010/cph-1-a.pdf>]

Age—Con			Age and sex						Percent of total population		State County County Subdivision Place
65 to 74 years	75 to 84 years	85 years and over	All ages		18 years and over		65 years and over		Under 18 years	65 years and over	
			Female	Males per 100 females	Total	Female	Total	Female			
45	26	11	191	90.1	273	146	82	45	24.8	22.6	Langlade County—Con.
126	50	10	334	118.9	655	305	186	85	10.4	25.4	White Lake village
											Wolf River town
2,740	1,740	789	14,331	100.6	22,441	11,331	5,269	2,919	21.9	18.3	Lincoln County
39	25	4	204	191.2	372	166	68	32	37.4	11.4	Birch town
365	170	43	1,171	105.6	2,000	977	578	298	16.9	24.0	Bradley town
73	37	10	420	110.2	657	314	120	61	25.6	13.6	Corning town
23	11	5	183	103.3	281	136	39	20	24.5	10.5	Harding town
106	52	11	398	109.3	674	326	169	85	19.1	20.3	Harrison town
139	59	13	415	106.0	708	340	211	101	17.2	24.7	King town
766	675	435	5,058	91.0	7,350	3,935	1,876	1,181	23.9	19.4	Merrill city
274	124	54	1,438	107.2	2,349	1,163	452	225	21.2	15.2	Merrill town
173	83	18	904	106.7	1,482	714	274	133	20.7	14.7	Pine River town
80	34	4	299	106.7	512	244	118	53	17.2	19.1	Rock Falls town
70	40	9	330	105.2	513	245	119	61	24.2	17.6	Russell town
77	34	13	452	106.6	733	342	124	55	21.5	13.3	Schley town
108	53	11	699	104.9	1,098	542	172	88	23.3	12.0	Scott town
38	18	1	191	104.7	332	160	57	27	15.1	14.6	Skanawan town
9	9	0	47	142.6	97	42	18	4	14.9	15.8	Somo town
303	274	139	1,782	90.6	2,665	1,395	716	418	21.5	21.1	Tomahawk city
52	25	9	188	121.3	363	161	86	40	12.7	20.7	Tomahawk town
45	17	10	152	103.3	255	129	72	37	17.5	23.3	Wilson town
6,794	4,687	2,233	40,953	98.9	63,232	32,044	13,714	7,913	22.4	16.8	Manitowoc County
138	54	12	753	108.0	1,209	589	204	106	22.8	13.0	Cato town
57	29	11	291	121.6	499	231	97	46	22.6	15.0	Centerville town
125	49	18	723	105.4	1,100	533	192	98	25.9	12.9	Cleveland village
98	34	8	617	109.4	1,014	483	140	58	21.5	10.8	Cooperstown town
60	22	12	393	112.0	628	299	94	41	24.6	11.3	Eaton town
48	36	12	338	97.9	519	259	96	52	22.4	14.3	Francis Creek village
93	40	15	585	116.1	997	453	148	71	21.1	11.7	Franklin town
116	42	6	624	115.4	1,053	486	164	74	21.7	12.2	Gibson town
29	25	11	167	98.8	280	148	65	39	15.7	19.6	Kellnersville village
253	197	91	1,786	92.0	2,509	1,316	541	329	26.8	15.8	Kiel city (part)
166	87	27	980	113.3	1,671	771	280	125	20.0	13.4	Kossuth town
104	48	16	623	105.6	970	469	168	86	24.3	13.1	Liberty town
2,717	2,269	1,355	17,463	93.2	26,244	13,793	6,341	3,941	22.2	18.8	Manitowoc city
124	48	20	539	100.9	862	432	192	102	20.4	17.7	Manitowoc town
210	110	37	1,068	101.3	1,736	872	357	187	19.3	16.6	Manitowoc Rapids town
50	29	8	372	124.5	614	271	87	39	26.5	10.4	Maple Grove town
34	16	7	180	95.0	266	136	57	29	24.2	16.2	Maribel village
111	77	18	691	109.3	1,138	534	206	96	21.3	14.2	Meeme town
155	108	35	730	97.5	1,132	565	298	156	21.5	20.7	Mishicot village
80	47	7	601	114.5	981	452	134	64	23.9	10.4	Mishicot town
188	103	33	1,091	107.5	1,759	850	324	161	22.3	14.3	Newton town
86	64	17	595	102.7	880	440	167	98	27.0	13.8	Reedsville village
84	30	10	473	111.6	743	348	124	62	25.8	12.4	Rockland town
14	3	0	78	110.3	123	57	17	9	25.0	10.4	Collins CDP
62	46	13	390	100.8	605	307	121	70	22.7	15.5	St. Nazianz village
176	81	23	957	105.1	1,537	736	280	138	21.7	14.3	Schleswig town
46	20	8	198	120.7	333	156	74	40	23.8	16.9	Two Creeks town
1,033	799	347	5,989	95.6	9,187	4,760	2,179	1,305	21.6	18.6	Two Rivers city
213	97	27	869	106.6	1,479	714	337	163	17.6	18.8	Two Rivers town
73	52	20	491	95.9	711	361	145	84	26.1	15.1	Valders village
65	28	9	376	101.3	576	280	102	53	23.9	13.5	Whitelaw village
9,675	6,247	3,066	66,755	100.8	101,194	50,809	18,988	10,593	24.5	14.2	Marathon County
36	48	56	354	96.0	516	276	140	94	25.6	20.2	Abbotsford city (part)
90	80	26	541	104.3	832	415	196	110	24.7	17.7	Athens village
72	32	9	305	110.2	503	241	113	52	21.5	17.6	Bergen town
85	45	4	453	108.6	730	359	134	72	22.8	14.2	Berlin town
44	28	9	282	109.6	408	192	81	40	31.0	13.7	Bern town
106	60	21	540	107.0	889	428	187	88	20.5	16.7	Bevent town
1	0	1	8	100.0	12	6	2	1	25.0	12.5	Biramwood village (part)
27	20	7	281	117.8	438	193	54	23	28.4	8.8	Brighton town
28	11	1	136	84.6	216	120	40	21	13.9	15.9	Brokaw village
55	28	10	442	106.1	667	318	93	43	26.8	10.2	Cassel town
105	43	16	728	104.4	1,052	505	164	79	29.3	11.0	Cleveland town
36	32	17	241	106.6	373	177	85	49	25.1	17.1	Colby city (part)
73	39	19	541	100.6	811	395	131	71	25.3	12.1	Day town
0	0	0	3	66.7	2	1	0	0	60.0	0.0	Dorchester village (part)
77	47	16	538	106.5	853	412	140	73	23.2	12.6	Easton town
64	49	13	359	115.3	580	265	126	64	25.0	16.3	Eau Pleine town
114	59	39	750	97.2	1,070	553	212	114	27.7	14.3	Edgar village
21	11	2	86	108.1	150	69	34	20	16.2	19.0	Elderon village
52	17	10	285	112.6	475	222	79	39	21.6	13.0	Elderon town
66	37	18	441	111.1	689	329	121	65	26.0	13.0	Emmet town
4	4	5	72	111.1	122	57	13	8	19.7	8.6	Fenwood village
67	20	4	322	108.1	487	231	91	41	27.3	13.6	Frankfort town
50	24	17	274	110.9	440	209	91	48	23.9	15.7	Franzen town
48	41	8	269	101.1	426	205	97	52	21.3	17.9	Green Valley town

Table 1.
Age and Sex: 2010—Con.

[For information on confidentiality protection, nonsampling error, and definitions, see Selected Appendixes at <www.census.gov/prod/cen2010/cph-1-a.pdf>]

State County County Subdivision Place	Total population	Median age	Age								
			Under 5 years	5 to 17 years	18 to 20 years	21 to 24 years	25 to 34 years	35 to 44 years	45 to 54 years	55 to 59 years	60 to 64 years
Marathon County—Con.											
Guenther town.....	341	40.5	21	60	6	10	44	60	65	13	16
Halsey town.....	651	34.1	55	156	22	27	71	71	119	29	38
Hamburg town.....	918	40.9	46	194	26	28	99	134	167	65	38
Harrison town.....	374	42.0	15	70	16	11	35	56	70	27	21
Hatley village.....	574	34.3	46	105	22	21	101	96	71	25	20
Hewitt town.....	606	43.2	33	94	17	24	60	90	117	50	42
Holton town.....	873	38.1	64	180	39	32	86	102	146	50	51
Hull town.....	750	40.6	55	178	21	27	53	92	130	52	41
Johnson town.....	985	34.7	81	250	32	34	99	135	141	54	44
Knowlton town.....	1,910	44.0	107	318	59	53	198	258	363	189	127
Knowlton CDP.....	120	50.6	6	14	1	1	7	15	33	13	3
Kronenwetter village.....	7,210	37.3	508	1,431	234	278	918	1,115	1,151	463	374
McMillan town.....	1,968	44.7	100	395	74	59	123	245	427	178	132
Maine town.....	2,337	44.1	112	420	77	71	221	305	433	195	161
Marathon town.....	1,048	45.0	43	177	45	37	83	140	218	108	68
Marathon City village.....	1,524	43.2	87	266	45	46	162	196	244	118	88
Marshfield city (part).....	900	46.0	53	98	17	51	133	89	96	51	48
Mosinee city.....	3,988	39.1	215	782	138	148	477	587	561	257	202
Mosinee town.....	2,174	42.0	105	422	67	56	192	336	422	186	144
Norrie town.....	976	40.2	53	180	37	52	110	125	170	72	67
Plover town.....	689	40.4	43	144	23	17	69	101	127	53	44
Reid town.....	1,215	44.4	43	205	41	37	113	187	243	106	77
Rib Falls town.....	993	40.3	61	214	33	28	97	141	182	84	40
Rib Mountain town.....	6,825	45.0	354	1,216	218	190	565	868	1,293	577	490
Rib Mountain CDP (part).....	5,639	45.7	303	955	180	158	475	686	1,055	472	411
Rietbrock town.....	981	39.7	46	227	44	36	80	137	187	57	46
Ringle town.....	1,711	42.0	100	324	56	63	138	265	334	136	97
Rothschild village.....	5,269	41.8	296	883	181	196	625	696	836	387	323
Schofield city.....	2,169	39.1	132	341	78	113	321	286	293	155	129
Spencer village.....	1,925	38.1	129	347	52	84	276	248	289	127	96
Spencer town.....	1,581	37.8	115	340	50	36	183	250	282	108	73
Stettin town.....	2,554	43.3	122	480	82	76	242	362	426	214	174
Rib Mountain CDP (part).....	12	37.0	1	4	0	0	1	2	3	0	0
Stratford village.....	1,578	37.3	133	292	53	57	202	234	214	98	74
Texas town.....	1,615	47.8	63	236	53	50	130	187	355	167	113
Unity village (part).....	204	42.0	16	33	8	8	26	20	43	12	8
Wausau city.....	39,106	36.8	2,873	6,329	1,710	2,193	5,678	4,484	5,260	2,475	1,954
Wausau town.....	2,229	45.6	98	347	78	83	221	269	412	204	140
Weston village.....	14,868	35.6	1,139	2,930	502	676	2,070	2,156	2,086	856	742
Weston town.....	639	40.2	30	131	20	20	69	95	127	44	36
Wien town.....	825	37.4	74	169	25	19	100	117	121	50	45
Marinette County.....	41,749	45.7	2,096	6,471	1,490	1,710	4,128	4,540	6,963	3,274	2,823
Amberg town.....	726	52.7	27	82	18	22	39	68	147	73	51
Amberg CDP.....	180	49.0	10	21	4	8	17	13	32	15	13
Athelstane town.....	504	55.9	16	50	18	17	21	34	89	49	59
Beaver town.....	1,146	47.3	55	176	26	41	106	131	186	89	92
Beecher town.....	724	49.9	22	114	19	18	55	82	108	80	81
Coleman village.....	724	38.8	55	116	28	31	101	66	118	48	38
Crivitz village.....	984	49.0	48	138	23	31	96	106	133	54	58
Dunbar town.....	1,094	22.8	23	104	269	236	79	78	106	42	38
Dunbar CDP.....	50	52.0	0	8	1	2	4	6	10	3	8
Goodman town.....	619	53.9	17	68	17	18	35	57	112	67	50
Goodman CDP.....	271	49.1	10	41	12	10	17	33	43	26	13
Grover town.....	1,768	42.0	106	290	75	74	186	234	327	141	93
Lake town.....	1,135	48.8	49	176	35	24	95	109	225	104	97
Marinette city.....	10,968	41.0	683	1,767	377	549	1,373	1,281	1,632	769	573
Middle Inlet town.....	840	50.6	32	118	19	27	72	81	144	71	73
Niagara city.....	1,624	41.1	86	311	51	45	197	210	271	99	61
Niagara town.....	853	48.6	36	122	28	16	62	94	200	83	61
Pembine town.....	889	50.4	38	131	18	28	65	78	178	71	74
Pembine CDP.....	193	42.7	12	37	4	6	17	23	20	9	11
Peshigo city.....	3,502	43.2	192	622	101	137	422	351	507	222	161
Peshigo town.....	4,057	47.2	171	704	109	106	303	482	861	392	316
Porterfield town.....	1,971	46.3	88	318	57	62	170	251	385	161	159
Pound village.....	377	34.3	43	52	13	20	64	49	68	13	11
Pound town.....	1,425	41.8	72	274	48	51	164	156	229	116	96
Silver Cliff town.....	491	56.9	17	69	8	2	29	42	51	51	58
Stephenson town.....	3,006	53.8	109	317	79	87	203	266	491	284	318
Wagner town.....	681	49.7	29	90	15	14	53	64	151	58	59
Wausaukee village.....	575	43.3	37	94	17	25	66	59	70	36	39
Wausaukee town.....	1,066	50.1	45	168	22	26	72	111	174	101	107
Marquette County.....	15,404	47.4	801	2,284	416	560	1,354	1,695	2,655	1,273	1,120
Buffalo town.....	1,221	43.0	87	226	36	41	106	156	219	99	85
Crystal Lake town.....	484	55.2	13	41	6	11	26	46	95	47	44
Douglas town.....	725	48.1	29	103	20	22	50	96	134	60	50
Endeavor village.....	468	37.2	40	88	15	27	53	69	84	27	22
Harris town.....	790	50.0	26	114	20	24	63	81	129	71	59
Mecan town.....	686	54.4	20	77	11	23	29	55	140	72	52
Montello city.....	1,495	44.1	82	235	53	65	175	156	217	89	79

Table 1.

Age and Sex: 2010—Con.

[For information on confidentiality protection, nonsampling error, and definitions, see Selected Appendixes at <www.census.gov/prod/cen2010/cph-1-a.pdf>]

Age—Con			Age and sex						Percent of total population		State County County Subdivision Place
65 to 74 years	75 to 84 years	85 years and over	All ages		18 years and over		65 years and over		Under 18 years	65 years and over	
			Female	Males per 100 females	Total	Female	Total	Female			
29	14	3	156	118.6	260	121	46	25	23.8	13.5	Marathon County—Con.
41	20	2	322	102.2	440	209	63	31	32.4	9.7	Guenther town
69	47	5	452	103.1	678	332	121	60	26.1	13.2	Halsey town
32	19	2	178	110.1	289	138	53	26	22.7	14.2	Hamburg town
36	21	10	269	113.4	423	200	67	34	26.3	11.7	Harrison town
50	21	8	277	118.8	479	231	79	41	21.0	13.0	Hatley village
66	40	17	400	118.3	629	284	123	58	27.9	14.1	Hewitt town
55	37	9	341	119.9	517	238	101	49	31.1	13.5	Holton town
75	32	8	468	110.5	654	315	115	56	33.6	11.7	Hull town
153	63	22	911	109.7	1,485	710	238	113	22.3	12.5	Johnson town
17	5	5	61	96.7	100	46	27	11	16.7	22.5	Knowlton CDP
499	179	60	3,579	101.5	5,271	2,631	738	366	26.9	10.2	Kronenwetter village
156	56	23	975	101.8	1,473	730	235	117	25.2	11.9	McMillan town
202	106	34	1,122	108.3	1,805	866	342	175	22.8	14.6	Maine town
76	45	8	499	110.0	828	395	129	55	21.0	12.3	Marathon town
115	97	60	794	91.9	1,171	605	272	159	23.2	17.8	Marathon City village
106	81	77	471	91.1	749	393	264	148	16.8	29.3	Marshfield city (part)
313	208	100	2,025	96.9	2,991	1,537	621	371	25.0	15.6	Mosinee city
165	58	21	1,074	102.4	1,647	805	244	121	24.2	11.2	Mosinee town
69	33	8	474	105.9	743	352	110	45	23.9	11.3	Norrie town
39	25	4	320	115.3	502	244	68	36	27.1	9.9	Plover town
98	46	19	591	105.6	967	477	163	84	20.4	13.4	Reid town
65	34	14	476	108.6	718	346	113	61	27.7	11.4	Rib Falls town
639	319	96	3,394	101.1	5,255	2,629	1,054	547	23.0	15.4	Rib Mountain town
568	282	94	2,800	101.4	4,381	2,196	944	496	22.3	16.7	Rib Mountain CDP (part)
77	36	8	455	115.6	708	322	121	53	27.8	12.3	Rietbrock town
140	45	13	839	103.9	1,287	631	198	90	24.8	11.6	Ringle town
400	312	134	2,668	97.5	4,090	2,075	846	487	22.4	16.1	Rothschild village
149	117	55	1,048	107.0	1,696	833	321	177	21.8	14.8	Schofield city
147	93	37	1,008	91.0	1,449	766	277	168	24.7	14.4	Spencer village
90	40	14	790	100.1	1,126	556	144	69	28.8	9.1	Spencer town
238	104	34	1,261	102.5	1,952	974	376	199	23.6	14.7	Stettin town
1	0	0	7	71.4	7	4	1	1	41.7	8.3	Rib Mountain CDP (part)
108	65	48	791	99.5	1,153	597	221	128	26.9	14.0	Stratford village
147	84	30	774	108.7	1,316	625	261	129	18.5	16.2	Texas town
14	12	4	102	100.0	155	80	30	15	24.0	14.7	Unity village (part)
2,568	2,192	1,390	19,895	96.6	29,904	15,495	6,150	3,769	23.5	15.7	Wausau city
193	126	58	1,078	106.8	1,784	869	377	194	20.0	16.9	Wausau town
853	571	287	7,512	97.9	10,799	5,513	1,711	980	27.4	11.5	Weston village
29	33	5	311	105.5	478	231	67	35	25.2	10.5	Weston town
53	41	11	404	104.2	582	276	105	55	29.5	12.7	Wien town
4,393	2,584	1,277	20,991	98.9	33,182	16,783	8,254	4,500	20.5	19.8	Marinette County
109	72	18	348	108.6	617	295	199	99	15.0	27.4	Amberg town
28	16	3	88	104.5	149	74	47	25	17.2	26.1	Amberg CDP
105	39	7	242	108.3	438	216	151	78	13.1	30.0	Athelstane town
139	66	39	551	108.0	915	432	244	117	20.2	21.3	Beaver town
100	35	10	346	109.2	588	281	145	64	18.8	20.0	Beecher town
57	43	23	358	102.2	553	288	123	71	23.6	17.0	Coleman village
128	90	79	529	86.0	798	450	297	182	18.9	30.2	Crivitz village
72	41	6	559	95.7	967	500	119	57	11.6	10.9	Dunbar town
3	3	2	26	92.3	42	21	8	3	16.0	16.0	Dunbar CDP
100	56	22	300	106.3	534	260	178	88	13.7	28.8	Goodman town
32	25	9	134	102.2	220	108	66	33	18.8	24.4	Goodman CDP
141	73	28	845	109.2	1,372	649	242	124	22.4	13.7	Grover town
120	77	24	552	105.6	910	441	221	109	19.8	19.5	Lake town
824	670	470	5,741	91.0	8,518	4,538	1,964	1,248	22.3	17.9	Marinette city
134	59	10	401	109.5	690	337	203	100	17.9	24.2	Middle Inlet town
147	100	46	845	92.2	1,227	658	293	183	24.4	18.0	Niagara city
94	50	7	396	115.4	695	317	151	66	18.5	17.7	Niagara town
110	71	27	431	106.3	720	352	208	103	19.0	23.4	Pembine town
22	25	7	95	103.2	144	73	54	30	25.4	28.0	Pembine CDP
303	271	213	1,860	88.3	2,688	1,480	787	497	23.2	22.5	Peshigo city
392	164	57	2,036	99.3	3,182	1,561	613	296	21.6	15.1	Peshigo town
194	101	25	954	106.6	1,565	744	320	156	20.6	16.2	Porterfield town
22	13	9	184	104.9	282	133	44	24	25.2	11.7	Pound village
124	72	23	700	103.6	1,079	527	219	119	24.3	15.4	Pound town
111	40	13	246	99.6	405	199	164	80	17.5	33.4	Silver Cliff town
541	240	71	1,428	110.5	2,580	1,221	852	396	14.2	28.3	Stephenson town
97	41	10	332	105.1	562	268	148	66	17.5	21.7	Wagner town
52	50	27	295	94.9	444	226	129	72	22.8	22.4	Wausaukee village
177	50	13	512	108.2	853	410	240	105	20.0	22.5	Wausaukee town
1,852	1,054	340	7,596	102.8	12,319	6,113	3,246	1,714	20.0	21.1	Marquette County
105	50	11	594	105.6	908	438	166	79	25.6	13.6	Buffalo town
84	60	11	217	123.0	430	202	155	74	11.2	32.0	Crystal Lake town
95	56	10	360	101.4	593	295	161	85	18.2	22.2	Douglas town
25	15	3	233	100.9	340	167	43	23	27.4	9.2	Endeavor village
108	56	39	424	86.3	650	335	203	109	17.7	25.7	Harris town
125	67	15	327	109.8	589	282	207	103	14.1	30.2	Mecan town
149	98	97	754	98.3	1,178	608	344	212	21.2	23.0	Montello city

Table 1.
Age and Sex: 2010—Con.

[For information on confidentiality protection, nonsampling error, and definitions, see Selected Appendixes at <www.census.gov/prod/cen2010/cph-1-a.pdf>]

State County County Subdivision Place	Total population	Median age	Age								
			Under 5 years	5 to 17 years	18 to 20 years	21 to 24 years	25 to 34 years	35 to 44 years	45 to 54 years	55 to 59 years	60 to 64 years
Marquette County—Con.											
Montello town.....	1,033	50.8	49	135	17	34	70	113	175	106	91
Moundville town.....	552	42.5	32	101	15	26	59	64	92	49	31
Neshkoro village.....	434	49.2	21	59	10	17	37	39	83	38	27
Neshkoro town.....	561	53.5	21	62	12	13	44	45	100	52	40
Newton town.....	547	48.8	29	87	14	13	55	52	78	53	45
Oxford village.....	607	37.5	47	107	22	38	72	82	91	38	33
Oxford town.....	885	47.3	50	108	39	24	87	103	156	75	74
Packwaukee town.....	1,416	49.6	59	179	36	41	118	157	268	116	131
Packwaukee CDP.....	262	45.8	18	36	7	12	27	28	53	16	22
Shields town.....	550	51.2	20	61	18	17	41	51	97	53	47
Springfield town.....	830	49.8	36	115	21	28	51	96	161	93	58
Westfield village.....	1,254	36.8	103	241	36	76	149	154	174	56	68
Westfield town.....	866	48.7	37	145	15	20	69	80	162	79	84
Menominee County.....											
Menominee town.....	4,232	31.4	410	969	215	218	442	491	597	214	194
Menominee town.....	4,232	31.4	410	969	215	218	442	491	597	214	194
Keshena CDP.....	1,262	23.7	157	352	72	66	163	163	128	37	36
Legend Lake CDP.....	1,525	41.0	109	306	56	65	135	167	239	92	107
Middle Village CDP (part).....	33	37.5	3	6	2	1	4	4	5	4	0
Neopit CDP.....	690	27.4	76	149	50	49	67	75	113	37	22
Zoar CDP.....	98	35.0	7	20	7	6	9	10	16	9	4
Milwaukee County.....											
Bayside village (part).....	4,300	47.8	214	801	79	77	303	497	692	380	359
Brown Deer village.....	11,999	41.8	656	1,849	346	551	1,539	1,570	1,891	838	767
Cudahy city.....	18,267	40.3	1,211	2,708	569	875	2,562	2,297	2,904	1,317	959
Fox Point village.....	6,701	45.6	355	1,175	259	205	463	834	1,147	539	488
Franklin city.....	35,451	41.5	1,869	5,782	1,200	1,521	4,315	4,885	6,075	2,799	2,270
Glendale city.....	12,872	46.8	599	1,809	381	481	1,367	1,494	1,813	1,089	931
Greendale village.....	14,046	45.3	695	2,408	340	459	1,473	1,584	2,081	1,015	873
Greenfield city.....	36,720	44.4	1,842	4,610	1,014	1,928	5,157	4,088	5,471	2,725	2,346
Hales Corners village.....	7,692	43.9	387	1,215	271	355	897	849	1,309	567	422
Milwaukee city (part).....	594,833	30.3	48,694	112,653	35,901	45,541	96,471	74,163	72,346	31,525	24,311
Oak Creek city.....	34,451	37.4	2,249	5,883	1,077	1,740	5,140	5,153	5,471	2,199	1,745
River Hills village.....	1,597	49.5	49	335	31	38	65	160	267	165	182
St. Francis city.....	9,365	42.0	469	1,021	268	530	1,562	1,181	1,477	681	536
Shorewood village.....	13,162	37.2	658	1,870	459	1,255	2,007	1,683	1,764	940	809
South Milwaukee city.....	21,156	40.3	1,207	3,414	697	1,073	2,895	2,603	3,467	1,446	1,048
Wauwatosa city.....	46,396	39.8	2,921	7,245	968	1,778	7,309	6,053	6,775	3,214	2,425
West Allis city.....	60,411	37.7	3,927	8,481	1,807	3,192	10,615	7,536	9,178	3,935	2,912
West Milwaukee village.....	4,206	34.7	326	613	134	235	817	562	612	295	208
Whitefish Bay village.....	14,110	39.6	1,036	3,141	301	341	1,381	2,109	2,450	1,027	832
Monroe County.....											
Adrian town.....	762	43.5	40	137	21	29	64	113	182	73	43
Angelo town.....	1,296	42.5	73	245	40	26	145	168	241	99	85
Byron town.....	1,342	42.8	90	222	47	65	135	167	223	98	95
Cashton village.....	1,102	34.7	97	217	29	35	180	141	134	47	53
Clifton town.....	690	27.1	101	173	31	26	71	52	86	40	38
Glendale town.....	667	45.2	44	115	24	23	61	64	115	51	51
Grant town.....	495	47.2	20	78	17	9	42	60	100	49	48
Greenfield town.....	707	45.3	39	129	23	21	51	86	127	57	55
Tunnel City CDP.....	106	50.0	4	10	6	7	7	7	23	4	6
Jefferson town.....	819	29.5	72	233	33	36	77	100	101	43	37
Kendall village.....	472	42.5	41	69	21	19	60	45	78	32	33
Lafayette town.....	396	43.8	14	53	5	13	44	83	93	24	27
La Grange town.....	2,007	42.1	120	388	56	56	188	290	345	177	142
Leon town.....	1,086	42.1	85	193	24	26	116	154	226	82	62
Lincoln town.....	835	44.0	45	162	22	23	80	101	170	72	39
Little Falls town.....	1,523	40.9	117	275	42	56	166	183	251	124	117
Cataract CDP.....	186	39.0	14	30	7	6	26	22	28	8	11
Melvina village.....	104	29.4	10	25	4	4	17	18	14	2	4
New Lyme town.....	168	42.3	6	32	3	4	18	30	29	19	8
Norwalk village.....	638	31.5	59	133	31	30	98	88	76	27	30
Oakdale village.....	297	39.8	13	62	5	10	42	37	55	8	19
Oakdale town.....	772	40.8	61	144	29	18	80	90	146	46	53
Portland town.....	808	38.6	65	187	21	19	80	114	124	53	43
Ridgeville town.....	501	42.9	25	108	20	18	42	50	102	33	39
Scott town.....	135	44.5	6	22	3	11	10	16	27	11	9
Sheldon town.....	727	26.9	72	221	33	27	67	72	92	40	34
Sparta city.....	9,522	36.5	759	1,614	333	524	1,370	1,154	1,300	582	495
Sparta town.....	3,128	44.3	188	557	100	97	285	364	568	279	209
Tomah city.....	9,093	38.0	630	1,637	271	405	1,298	1,090	1,218	625	534
Tomah town.....	1,400	43.2	91	261	40	50	114	188	250	114	93
Warrens village.....	363	37.5	24	68	9	19	47	40	50	30	22
Wellington town.....	621	39.1	38	140	33	27	55	65	92	44	33
Wells town.....	519	44.5	30	98	9	12	49	65	88	45	45
Wilton village.....	504	35.4	34	113	16	18	68	55	78	35	23
Wilton town.....	1,027	24.3	118	301	53	52	84	104	133	48	40
Wyeville village.....	147	43.5	9	22	3	9	17	21	25	9	8

Table 1.

Age and Sex: 2010—Con.

[For information on confidentiality protection, nonsampling error, and definitions, see Selected Appendixes at <www.census.gov/prod/cen2010/cph-1-a.pdf>]

Age—Con			Age and sex						Percent of total population		State County County Subdivision Place
65 to 74 years	75 to 84 years	85 years and over	All ages		18 years and over		65 years and over		Under 18 years	65 years and over	
			Female	Males per 100 females	Total	Female	Total	Female			
153	73	17	497	107.8	849	406	243	115	17.8	23.5	Marquette County—Con.
36	42	5	267	106.7	419	198	83	47	24.1	15.0	Montello town
50	41	12	222	95.5	354	179	103	61	18.4	23.7	Moundville town
109	53	10	277	102.5	478	237	172	82	14.8	30.7	Neshkoro village
66	42	13	264	107.2	431	213	121	70	21.2	22.1	Neshkoro town
40	28	9	304	99.7	453	234	77	44	25.4	12.7	Newton town
115	48	6	439	101.6	727	365	169	86	17.9	19.1	Oxford village
197	94	20	690	105.2	1,178	575	311	162	16.8	22.0	Oxford town
29	11	3	132	98.5	208	103	43	23	20.6	16.4	Packwaukee town
87	47	11	259	112.4	469	218	145	66	14.7	26.4	Packwaukee CDP
105	59	7	401	107.0	679	331	171	83	18.2	20.6	Shields town
112	60	25	649	93.2	910	490	197	127	27.4	15.7	Springfield town
91	65	19	418	107.2	684	340	175	86	21.0	20.2	Westfield village
											Westfield town
319	138	25	2,134	98.3	2,853	1,475	482	263	32.6	11.4	Menominee County
319	138	25	2,134	98.3	2,853	1,475	482	263	32.6	11.4	Menominee town
52	34	2	631	100.0	753	404	88	50	40.3	7.0	Keshena CDP
168	69	12	774	97.0	1,110	569	249	128	27.2	16.3	Legend Lake CDP
1	3	0	16	106.3	24	10	4	1	27.3	12.1	Middle Village CDP (part)
33	14	5	365	89.0	465	245	52	34	32.6	7.5	Neopit CDP
7	1	2	48	104.2	71	33	10	5	27.6	10.2	Zoar CDP
51,884	38,262	18,987	490,018	93.4	711,358	373,986	109,133	65,709	24.9	11.5	Milwaukee County
440	290	168	2,282	88.4	3,285	1,782	898	516	23.6	20.9	Bayside village (part)
1,007	730	255	6,239	92.3	9,494	5,035	1,992	1,144	20.9	16.6	Brown Deer village
1,407	1,032	426	9,298	96.5	14,348	7,422	2,865	1,729	21.5	15.7	Cudahy city
558	465	213	3,418	96.1	5,171	2,703	1,236	663	22.8	18.4	Fox Point village
2,497	1,648	590	17,340	104.4	27,800	13,594	4,735	2,637	21.6	13.4	Franklin city
1,242	1,053	613	6,899	86.6	10,464	5,718	2,908	1,760	18.7	22.6	Glendale city
1,489	1,161	468	7,496	87.4	10,943	5,978	3,118	1,884	22.1	22.2	Glendale village
3,187	2,715	1,637	19,256	90.7	30,268	16,139	7,539	4,657	17.6	20.5	Greenfield city
593	531	296	4,028	91.0	6,090	3,241	1,420	887	20.8	18.5	Hales Corners village
26,961	18,223	8,044	307,884	93.2	433,486	228,449	53,228	32,010	27.1	8.9	Milwaukee city (part)
2,055	1,262	477	17,520	96.6	26,319	13,558	3,794	2,196	23.6	11.0	Oak Creek city
175	95	35	819	95.0	1,213	619	305	150	24.0	19.1	River Hills village
606	619	415	4,814	94.5	7,875	4,087	1,640	1,077	15.9	17.5	St. Francis city
868	586	263	7,006	87.9	10,634	5,749	1,717	1,038	19.2	13.0	Shorewood village
1,330	1,300	676	10,783	96.2	16,535	8,516	3,306	1,985	21.8	15.6	South Milwaukee city
2,789	2,782	2,137	24,759	87.4	36,230	19,717	7,708	4,846	21.9	16.6	Wauwatosa city
3,641	3,186	2,001	30,834	95.9	48,003	24,855	8,828	5,474	20.5	14.6	West Allis city
223	115	66	2,018	108.4	3,267	1,568	404	222	22.3	9.6	West Milwaukee village
816	469	207	7,325	92.6	9,933	5,256	1,492	834	29.6	10.6	Whitefish Bay village
3,311	2,036	876	22,025	102.8	33,003	16,341	6,223	3,358	26.1	13.9	Monroe County
31	21	8	350	117.7	585	273	60	30	23.2	7.9	Adrian town
111	47	16	618	109.7	978	466	174	84	24.5	13.4	Angelo town
132	59	9	632	112.3	1,030	487	200	96	23.2	14.9	Byron town
84	61	24	557	97.8	788	397	169	102	28.5	15.3	Cashton village
50	14	8	319	116.3	416	201	72	37	39.7	10.4	Clifton town
75	30	14	320	108.4	508	239	119	54	23.8	17.8	Glendale town
46	14	12	246	101.2	397	195	72	37	19.8	14.5	Grant town
60	42	17	351	101.4	539	274	119	61	23.8	16.8	Greenfield town
17	12	3	52	103.8	92	45	32	18	13.2	30.2	Tunnel City CDP
51	27	9	406	101.7	514	243	87	37	37.2	10.6	Jefferson town
33	28	13	242	95.0	362	183	74	43	23.3	15.7	Kendall village
31	8	1	142	178.9	329	109	40	20	16.9	10.1	Lafayette town
150	76	19	1,004	99.9	1,499	753	245	131	25.3	12.2	La Grange town
77	25	16	527	106.1	808	386	118	55	25.6	10.9	Leon town
76	40	5	397	110.3	628	287	121	52	24.8	14.5	Lincoln town
128	55	9	725	110.1	1,131	531	192	87	25.7	12.6	Little Falls town
25	6	3	83	124.1	142	61	34	15	23.7	18.3	Cataract CDP
5	0	1	53	96.2	69	33	6	1	33.7	5.8	Melvina village
6	10	3	81	107.4	130	64	19	10	22.6	11.3	New Lyme town
26	26	14	320	99.4	446	219	66	43	30.1	10.3	Norwalk village
24	19	3	146	103.4	222	107	46	27	25.3	15.5	Oakdale village
55	43	7	387	99.5	567	288	105	55	26.6	13.6	Oakdale town
58	34	10	391	106.6	556	272	102	53	31.2	12.6	Portland town
34	23	7	243	106.2	368	177	64	35	26.5	12.8	Ridgeville town
17	3	0	61	121.3	107	47	20	8	20.7	14.8	Scott town
54	10	5	348	108.9	434	206	69	35	40.3	9.5	Sheldon town
649	468	274	4,878	95.2	7,149	3,721	1,391	857	24.9	14.6	Sparta city
279	148	54	1,526	105.0	2,383	1,175	481	241	23.8	15.4	Sparta town
607	509	269	4,532	100.6	6,826	3,426	1,385	766	24.9	15.2	Tomah city
113	68	18	686	104.1	1,048	505	199	94	25.1	14.2	Tomah town
30	19	5	181	100.6	271	139	54	28	25.3	14.9	Warrens village
63	26	5	304	104.3	443	222	94	47	28.7	15.1	Wellington town
46	24	8	252	106.0	391	190	78	39	24.7	15.0	Wells town
33	26	5	243	107.4	357	184	64	35	29.2	12.7	Wilton village
59	27	8	489	110.0	608	286	94	44	40.8	9.2	Wilton town
18	6	0	68	116.2	116	56	24	14	21.1	16.3	Wyeville village

Table 1.

Age and Sex: 2010—Con.

[For information on confidentiality protection, nonsampling error, and definitions, see Selected Appendixes at <www.census.gov/prod/cen2010/cph-1-a.pdf>]

State County County Subdivision Place	Total population	Median age	Age								
			Under 5 years	5 to 17 years	18 to 20 years	21 to 24 years	25 to 34 years	35 to 44 years	45 to 54 years	55 to 59 years	60 to 64 years
Oconto County.....	37,660	43.7	2,098	6,334	1,133	1,297	3,789	4,980	6,685	2,883	2,439
Abrams town.....	1,856	42.3	108	323	48	55	201	266	380	158	110
Abrams CDP.....	340	44.3	22	44	8	12	44	44	68	24	17
Bagley town.....	291	50.1	11	41	7	9	16	39	49	25	25
Brazeau town.....	1,284	51.0	48	176	29	38	100	147	185	105	110
Breed town.....	712	48.5	35	96	24	18	58	80	131	78	45
Chase town.....	3,005	36.6	206	732	95	75	321	546	547	172	105
Doty town.....	260	61.2	5	14	1	3	11	14	40	31	44
Gillett city.....	1,386	41.1	82	240	52	56	169	176	219	84	58
Gillett town.....	1,043	44.7	40	182	37	37	99	133	184	84	85
How town.....	516	46.7	26	79	14	19	57	50	100	38	38
Lakewood town.....	816	56.8	25	80	21	14	54	68	127	73	91
Lakewood CDP.....	323	49.7	14	41	12	7	25	33	51	25	24
Lena village.....	564	37.8	38	94	20	28	88	65	77	28	39
Lena town.....	727	41.5	46	108	28	37	85	83	172	44	29
Little River town.....	1,094	42.4	76	179	46	53	109	121	189	80	75
Little Suamico town.....	4,799	41.6	297	948	122	143	470	768	1,022	391	284
Sobieski CDP.....	259	38.2	18	59	8	6	29	43	61	11	6
Maple Valley town.....	662	47.8	28	92	15	18	59	84	123	67	42
Morgan town.....	984	43.5	44	166	23	29	99	161	191	96	62
Mountain town.....	822	53.0	35	81	23	25	62	76	145	75	75
Mountain CDP.....	363	50.6	24	41	6	11	33	39	62	34	38
Oconto city.....	4,513	39.6	295	760	186	220	555	549	680	314	240
Oconto town.....	1,335	44.5	69	239	44	47	101	185	263	115	94
Oconto Falls city.....	2,891	38.1	208	499	96	129	395	377	401	151	139
Oconto Falls town.....	1,265	43.8	60	220	31	41	125	179	230	93	81
Pensaukee town.....	1,381	45.3	71	213	30	40	128	201	288	139	87
Pulaski village (part).....	0	0.0	0	0	0	0	0	0	0	0	0
Riverview town.....	725	59.8	20	45	7	17	34	62	107	73	103
Spruce town.....	835	45.8	48	128	18	12	103	94	150	57	48
Stiles town.....	1,489	44.3	72	251	58	65	120	199	317	109	97
Suring village.....	544	43.2	26	108	9	17	62	61	62	30	32
Townsend town.....	979	58.3	24	92	21	17	35	76	163	95	128
Townsend CDP.....	146	52.6	5	18	4	3	10	15	27	13	9
Underhill town.....	882	43.0	55	148	28	35	73	120	143	78	73
Oneida County.....	35,998	48.0	1,682	4,957	1,036	1,247	3,255	4,068	6,273	3,027	2,653
Cassian town.....	985	52.3	34	106	24	27	62	92	202	98	96
Crescent town.....	2,033	48.0	91	287	69	57	161	233	412	202	149
Enterprise town.....	315	52.7	5	31	9	12	15	41	55	28	19
Hazelhurst town.....	1,273	49.5	59	184	32	34	93	133	214	130	143
Lake Tomahawk town.....	1,043	51.5	41	95	20	25	88	119	210	99	75
Lake Tomahawk CDP.....	228	51.0	14	17	9	12	17	22	41	22	17
Little Rice town.....	306	52.9	6	26	9	4	20	31	67	22	24
Lynne town.....	141	54.3	4	14	1	4	5	14	33	12	11
Minocqua town.....	4,385	51.6	163	550	101	114	380	433	730	387	368
Minocqua CDP.....	451	49.1	10	43	27	27	50	44	62	28	33
Monico town.....	309	47.1	14	42	16	17	26	29	76	24	26
Newbold town.....	2,719	49.1	133	392	59	72	189	312	519	256	232
Nokomis town.....	1,371	48.6	43	210	26	25	100	185	254	110	112
Pelican town.....	2,764	46.7	138	395	85	94	250	334	525	254	181
Piehl town.....	86	50.5	2	12	1	0	7	11	19	10	5
Pine Lake town.....	2,740	46.7	139	411	87	87	228	332	500	261	203
Rhineland city.....	7,798	40.0	494	1,163	297	453	1,029	919	1,089	488	376
Schoepke town.....	387	52.3	10	41	9	11	27	42	86	39	35
Stella town.....	650	46.2	25	111	15	19	52	87	121	66	42
Sugar Camp town.....	1,694	47.9	78	255	35	56	137	183	312	144	135
Three Lakes town.....	2,131	52.2	89	252	58	53	160	206	371	196	178
Three Lakes CDP.....	605	49.0	32	78	22	22	43	70	102	61	37
Woodboro town.....	813	47.8	30	115	27	19	55	113	163	69	79
Woodruff town.....	2,055	50.3	84	265	56	64	171	219	315	132	164
Woodruff CDP.....	966	47.8	40	138	29	35	101	94	125	44	71
Outagamie County.....	176,695	37.1	11,702	32,722	6,719	8,624	23,916	24,195	28,090	11,195	8,698
Appleton city (part).....	60,045	35.5	4,064	10,652	2,736	3,406	8,798	7,845	8,921	3,683	2,944
Bear Creek village.....	448	32.4	49	75	26	27	64	63	39	26	33
Black Creek village.....	1,316	32.2	130	256	36	64	231	184	150	65	77
Black Creek town.....	1,259	42.6	81	221	53	38	110	180	252	89	75
Bovina town.....	1,145	43.0	68	216	32	24	107	173	223	90	61
Buchanan town.....	6,755	38.8	365	1,622	199	213	647	1,097	1,331	412	298
Center town.....	3,402	44.3	167	620	112	109	256	481	723	278	242
Cicero town.....	1,103	41.4	67	210	35	27	103	186	204	71	65
Combined Locks village.....	3,328	38.8	245	703	86	82	378	528	484	169	181
Dale town.....	2,731	41.1	130	584	99	82	247	428	551	206	159
Dale CDP.....	528	39.7	25	118	17	11	64	77	102	35	32
Deer Creek town.....	637	44.0	23	112	25	23	65	89	136	42	42
Ellington town.....	2,758	41.2	144	570	112	104	215	420	572	189	159
Freedom town.....	5,842	37.9	378	1,305	190	210	637	928	1,035	365	252
Grand Chute town.....	20,919	38.8	1,254	2,934	768	1,386	3,298	2,409	3,220	1,468	1,163
Greenville town.....	10,309	36.7	767	2,295	311	291	1,233	1,710	1,833	623	455
Hortonia town.....	1,097	44.3	39	233	50	34	58	154	245	81	73
Hortonville village.....	2,711	36.7	183	546	101	102	361	425	381	177	126

Table 1.

Age and Sex: 2010—Con.

[For information on confidentiality protection, nonsampling error, and definitions, see Selected Appendixes at <www.census.gov/prod/cen2010/cph-1-a.pdf>]

Age—Con			Age and sex						Percent of total population		State County County Subdivision Place
65 to 74 years	75 to 84 years	85 years and over	All ages		18 years and over		65 years and over		Under 18 years	65 years and over	
			Female	Males per 100 females	Total	Female	Total	Female			
3,445	1,890	687	18,466	103.9	29,228	14,379	6,022	3,163	22.4	16.0	Oconto County
141	44	22	904	105.3	1,425	679	207	102	23.2	11.2	Abrams town
33	15	9	166	104.8	274	134	57	34	19.4	16.8	Abrams CDP
47	19	3	141	106.4	239	113	69	34	17.9	23.7	Bagley town
198	122	26	628	104.5	1,060	519	346	178	17.4	26.9	Brazeau town
88	51	8	337	111.3	581	276	147	83	18.4	20.6	Breed town
124	64	18	1,450	107.2	2,067	1,004	206	107	31.2	6.9	Chase town
64	30	3	116	124.1	241	107	97	42	7.3	37.3	Doty town
107	82	61	729	90.1	1,064	571	250	166	23.2	18.0	Gillett city
110	37	15	489	113.3	821	391	162	86	21.3	15.5	Gillett town
55	39	1	242	113.2	411	185	95	45	20.3	18.4	How town
144	94	25	402	103.0	711	354	263	130	12.9	32.2	Lakewood town
51	25	15	152	112.5	268	128	91	41	17.0	28.2	Lakewood CDP
41	26	20	280	101.4	432	224	87	50	23.4	15.4	Lena village
55	30	10	331	119.6	573	264	95	50	21.2	13.1	Lena town
99	56	11	530	106.4	839	398	166	74	23.3	15.2	Little River town
246	90	18	2,314	107.4	3,554	1,709	354	164	25.9	7.4	Little Suamico town
10	8	0	115	125.2	182	86	18	10	29.7	6.9	Sobieski CDP
80	40	14	326	103.1	542	262	134	74	18.1	20.2	Maple Valley town
63	35	15	482	104.1	774	385	113	69	21.3	11.5	Morgan town
141	64	20	391	110.2	706	328	225	104	14.1	27.4	Mountain town
50	19	6	179	102.8	298	142	75	34	17.9	20.7	Mountain CDP
336	240	138	2,269	98.9	3,458	1,777	714	418	23.4	15.8	Oconto city
104	60	14	668	99.9	1,027	493	178	84	23.1	13.3	Oconto town
196	186	114	1,512	91.2	2,184	1,170	496	302	24.5	17.2	Oconto Falls city
133	59	13	612	106.7	985	488	205	106	22.1	16.2	Oconto Falls town
119	53	12	679	103.4	1,097	528	184	100	20.6	13.3	Pensaukee town
0	0	0	0	(X)	0	0	0	0	(X)	(X)	Pulaski village (part)
168	71	18	338	114.5	660	306	257	116	9.0	35.4	Riverview town
94	64	19	417	100.2	659	316	177	90	21.1	21.2	Spruce town
132	54	15	719	107.1	1,166	564	201	99	21.7	13.5	Stiles town
62	45	30	293	85.7	410	232	137	87	24.6	25.2	Suring village
219	91	18	456	114.7	863	410	328	148	11.8	33.5	Townsend town
24	14	4	70	108.6	123	59	42	22	15.8	28.8	Townsend CDP
79	44	6	411	114.6	679	326	129	55	23.0	14.6	Underhill town
4,269	2,586	945	18,005	99.9	29,359	14,740	7,800	4,154	18.4	21.7	Oneida County
167	68	9	470	109.6	845	404	244	108	14.2	24.8	Cassian town
210	134	28	1,013	100.7	1,655	807	372	188	18.6	18.3	Crescent town
57	36	7	151	108.6	279	135	100	48	11.4	31.7	Enterprise town
156	78	17	616	106.7	1,030	496	251	111	19.1	19.7	Hazelhurst town
167	76	28	458	127.7	907	401	271	133	13.0	26.0	Lake Tomahawk town
28	23	6	106	115.1	197	95	57	33	13.6	25.0	Lake Tomahawk CDP
74	17	6	138	121.7	274	128	97	47	10.5	31.7	Little Rice town
21	19	3	62	127.4	123	55	43	22	12.8	30.5	Lynne town
589	428	142	2,230	96.6	3,672	1,871	1,159	615	16.3	26.4	Minocqua town
48	53	26	236	91.1	398	214	127	78	11.8	28.2	Minocqua CDP
25	8	6	153	102.0	253	129	39	23	18.1	12.6	Monico town
360	167	28	1,329	104.6	2,194	1,066	555	258	19.3	20.4	Newbold town
206	93	7	696	97.0	1,118	560	306	148	18.5	22.3	Nokomis town
339	131	38	1,335	107.0	2,231	1,085	508	252	19.3	18.4	Pelican town
12	6	1	46	87.0	72	37	19	11	16.3	22.1	Piehl town
310	144	38	1,316	108.2	2,190	1,074	492	243	20.1	18.0	Pine Lake town
580	545	365	4,134	88.6	6,141	3,284	1,490	968	21.2	19.1	Rhineland city
49	26	12	180	115.0	336	159	87	46	13.2	22.5	Schoepke town
74	31	7	319	103.8	514	253	112	51	20.9	17.2	Stella town
233	100	26	826	105.1	1,361	657	359	172	19.7	21.2	Sugar Camp town
285	232	51	1,051	102.8	1,790	887	568	290	16.0	26.7	Three Lakes town
64	58	16	306	97.7	495	259	138	76	18.2	22.8	Three Lakes CDP
84	52	7	402	102.2	668	328	143	73	17.8	17.6	Woodboro town
271	195	119	1,080	90.3	1,706	924	585	347	17.0	28.5	Woodruff town
98	100	91	528	83.0	788	451	289	187	18.4	29.9	Woodruff CDP
10,873	6,925	3,036	88,565	99.5	132,271	67,014	20,834	11,917	25.1	11.8	Outagamie County
3,464	2,432	1,100	30,240	98.6	45,329	23,099	6,996	4,091	24.5	11.7	Appleton city (part)
28	14	4	207	116.4	324	149	46	23	27.7	10.3	Bear Creek village
65	43	15	659	99.7	930	473	123	67	29.3	9.3	Black Creek village
95	50	15	603	108.8	957	458	160	89	24.0	12.7	Black Creek town
96	46	9	534	114.4	861	407	151	75	24.8	13.2	Bovina town
312	200	59	3,371	100.4	4,768	2,416	571	315	29.4	8.5	Buchanan town
272	109	33	1,624	109.5	2,615	1,241	414	196	23.1	12.2	Center town
89	39	7	529	108.5	826	399	135	65	25.1	12.2	Cicero town
298	147	27	1,662	100.2	2,380	1,193	472	258	28.5	14.2	Combined Locks village
169	59	17	1,358	101.1	2,017	992	245	110	26.1	9.0	Dale town
33	9	5	268	97.0	385	189	47	20	27.1	8.9	Dale CDP
46	28	6	299	113.0	502	235	80	38	21.2	12.6	Deer Creek town
181	72	20	1,341	105.7	2,044	998	273	135	25.9	9.9	Ellington town
345	157	40	2,873	103.3	4,159	2,052	542	272	28.8	9.3	Freedom town
1,412	1,068	539	10,747	94.6	16,731	8,672	3,019	1,825	20.0	14.4	Grand Chute town
511	209	71	5,132	100.9	7,247	3,624	791	412	29.7	7.7	Greenville town
80	36	14	540	103.1	825	410	130	68	24.8	11.9	Hortonia town
170	109	30	1,376	97.0	1,982	1,009	309	170	26.9	11.4	Hortonville village

Table 1.
Age and Sex: 2010—Con.

[For information on confidentiality protection, nonsampling error, and definitions, see Selected Appendixes at <www.census.gov/prod/cen2010/cph-1-a.pdf>]

State County County Subdivision Place	Total population	Median age	Age								
			Under 5 years	5 to 17 years	18 to 20 years	21 to 24 years	25 to 34 years	35 to 44 years	45 to 54 years	55 to 59 years	60 to 64 years
Outagamie County—Con.											
Howard village (part).....	0	0.0	0	0	0	0	0	0	0	0	0
Kaukauna city.....	15,462	34.6	1,229	2,755	482	822	2,546	2,014	2,146	937	650
Kaukauna town.....	1,238	40.6	68	263	51	50	109	185	248	87	57
Kimberly village.....	6,468	38.1	429	1,152	188	268	927	864	984	337	257
Liberty town.....	867	40.2	48	176	44	28	68	138	159	66	45
Little Chute village.....	10,449	37.0	681	1,874	368	551	1,551	1,314	1,589	712	519
Maine town.....	866	42.4	53	142	24	28	97	120	157	70	55
Maple Creek town.....	619	44.1	24	113	20	24	49	88	116	53	46
New London city (part).....	1,610	34.1	129	304	72	90	229	242	225	87	63
Nichols village.....	273	33.5	26	47	9	16	43	34	47	13	13
Oneida town.....	4,678	35.0	360	1,032	187	181	578	645	695	287	244
Osborn town.....	1,170	40.4	43	273	54	41	103	176	239	83	52
Seymour city.....	3,451	36.1	250	665	134	155	458	496	495	160	131
Seymour town.....	1,193	42.1	62	248	37	45	90	177	220	107	51
Shiocton village.....	921	35.5	59	193	25	52	125	128	147	47	41
Vandenbroek town.....	1,474	41.9	68	311	51	48	110	258	296	100	61
Wrightstown village (part).....	151	37.8	19	20	2	3	25	16	27	15	8
Ozaukee County.....	86,395	42.9	4,548	15,824	3,054	3,366	8,095	11,016	15,072	6,745	5,467
Bayside village (part).....	89	54.8	3	12	1	3	5	6	15	14	13
Belgium village.....	2,245	35.0	207	459	59	45	353	406	311	137	81
Belgium town.....	1,415	45.9	47	274	43	51	96	171	300	131	106
Cedarburg city.....	11,412	43.1	622	2,194	268	472	1,086	1,424	1,982	806	635
Cedarburg town.....	5,760	45.1	250	1,280	170	139	300	734	1,209	502	399
Fredonia village.....	2,160	35.7	175	409	56	95	323	349	310	129	116
Fredonia town.....	2,172	44.4	102	396	72	68	181	289	470	173	152
Waubeka CDP.....	657	43.0	27	123	17	15	75	91	143	56	34
Grafton village.....	11,459	40.7	639	1,963	339	519	1,431	1,518	1,861	787	651
Grafton town.....	4,053	47.1	167	682	109	137	283	489	814	397	339
Mequon city.....	23,132	45.9	989	4,350	1,306	829	1,219	2,559	4,121	2,059	1,697
Newburg village (part).....	97	33.5	5	12	4	9	19	11	18	6	4
Port Washington city.....	11,250	39.5	733	1,791	316	535	1,616	1,564	1,701	753	585
Port Washington town.....	1,643	43.1	89	306	62	66	134	218	320	125	105
Saukville village.....	4,451	36.7	301	866	131	206	610	701	732	289	229
Saukville town.....	1,822	47.2	61	315	64	63	118	203	397	155	144
Thiensville village.....	3,235	46.3	158	515	54	129	321	374	511	282	211
Pepin County.....	7,469	44.1	468	1,236	243	245	746	893	1,199	607	495
Albany town.....	676	35.9	60	143	24	16	85	98	80	46	45
Durand city.....	1,931	44.2	119	315	70	85	189	210	279	141	102
Durand town.....	742	40.5	52	137	29	24	85	100	128	70	37
Frankfort town.....	343	47.5	29	43	8	16	27	37	73	28	23
Lima town.....	702	40.1	43	139	34	27	78	74	122	65	29
Pepin village.....	837	53.9	32	90	15	21	61	101	115	80	88
Pepin town.....	721	47.8	52	102	14	18	59	85	134	73	60
Stockholm village.....	66	59.3	1	5	0	0	6	5	9	9	12
Stockholm town.....	197	51.5	13	24	8	4	15	16	35	23	23
Waterville town.....	831	42.8	33	145	33	28	94	113	154	44	47
Arkansas CDP.....	177	41.8	6	34	6	3	22	23	23	11	13
Waubesa town.....	423	40.5	34	93	8	6	47	54	70	28	29
Pierce County.....	41,019	34.5	2,414	6,745	3,363	3,478	4,710	5,053	6,247	2,629	2,097
Bay City village.....	500	38.4	31	102	11	17	60	82	71	34	24
Clifton town.....	2,012	41.2	115	438	66	48	139	328	416	166	144
Diamond Bluff town.....	469	48.0	25	76	10	13	36	58	88	48	54
Diamond Bluff CDP.....	194	50.7	14	22	3	6	16	20	31	20	27
Ellsworth village.....	3,284	35.7	264	595	99	161	490	423	435	177	163
Ellsworth town.....	1,146	42.3	64	202	36	42	110	165	235	104	86
Elmwood village.....	817	43.2	49	132	18	27	112	90	103	52	57
El Paso town.....	681	41.7	52	103	29	28	86	75	131	52	56
Gilman town.....	959	41.7	71	178	24	29	111	106	191	83	63
Hartland town.....	827	42.5	49	134	24	31	98	108	148	62	67
Isabelle town.....	281	43.6	15	43	11	6	31	45	58	22	18
Maiden Rock village.....	119	40.4	8	21	3	6	12	18	21	12	10
Maiden Rock town.....	589	48.2	40	75	20	17	50	61	122	56	53
Martell town.....	1,185	42.9	43	237	32	47	108	171	263	93	73
Oak Grove town.....	2,150	39.6	157	486	52	55	174	373	442	149	97
Plum City village.....	599	46.8	32	95	27	21	44	64	91	37	27
Prescott city.....	4,258	36.5	318	786	105	175	647	620	672	284	178
River Falls city (part).....	11,851	22.8	581	1,337	2,512	2,399	1,441	1,001	1,025	470	319
River Falls town.....	2,271	44.5	75	440	86	95	164	296	499	228	148
Rock Elm town.....	485	42.4	24	85	15	18	51	65	89	38	33
Salem town.....	510	40.1	26	110	13	17	46	74	71	41	37
Spring Lake town.....	563	44.7	22	97	17	31	41	76	108	43	40
Spring Valley village (part).....	1,346	38.1	104	244	27	51	201	164	206	98	71
Trenton town.....	1,829	41.3	115	308	47	69	207	271	327	130	136
Hager City CDP.....	338	38.8	20	55	9	17	53	38	66	25	26
Trimble town.....	1,679	42.1	97	304	57	54	184	238	319	109	111
Union town.....	609	40.1	37	117	22	21	67	81	116	41	32

Table 1.

Age and Sex: 2010—Con.

[For information on confidentiality protection, nonsampling error, and definitions, see Selected Appendixes at <www.census.gov/prod/cen2010/cph-1-a.pdf>]

Age—Con			Age and sex						Percent of total population		State County County Subdivision Place
65 to 74 years	75 to 84 years	85 years and over	All ages		18 years and over		65 years and over		Under 18 years	65 years and over	
			Female	Males per 100 females	Total	Female	Total	Female			
0	0	0	0	(X)	0	0	0	0	(X)	(X)	Outagamie County—Con.
848	635	398	7,803	98.2	11,478	5,893	1,881	1,158	25.8	12.2	Howard village (part)
79	26	15	624	98.4	907	444	120	64	26.7	9.7	Kaukauna city
461	433	168	3,325	94.5	4,887	2,559	1,062	636	24.4	16.4	Kaukauna town
65	23	7	411	110.9	643	300	95	42	25.8	11.0	Kimberly village
691	423	176	5,265	98.5	7,894	4,048	1,290	737	24.5	12.3	Liberty town
80	29	11	403	114.9	671	318	120	60	22.5	13.9	Little Chute village
49	26	11	282	119.5	482	224	86	44	22.1	13.9	Maine town
82	60	27	768	109.6	1,177	590	169	96	26.9	10.5	Maple Creek town
17	7	1	123	122.0	200	97	25	13	26.7	9.2	New London city (part)
318	118	33	2,285	104.7	3,286	1,601	469	238	29.8	10.0	Nichols village
69	22	15	579	102.1	854	416	106	55	27.0	9.1	Oneida town
212	179	116	1,790	92.8	2,536	1,347	507	327	26.5	14.7	Osborn town
90	49	17	577	106.8	883	425	156	83	26.0	13.1	Seymour city
54	33	17	451	104.2	669	328	104	58	27.4	11.3	Seymour town
113	43	15	714	106.4	1,095	540	171	88	25.7	11.6	Shiocton village
12	1	3	70	115.7	112	57	16	9	25.8	10.6	Vandenbroek town
											Wrightstown village (part)
6,909	4,422	1,877	44,055	96.1	66,023	34,215	13,208	7,443	23.6	15.3	Ozaukee County
9	4	4	47	89.4	74	38	17	6	16.9	19.1	Bayside village (part)
105	69	13	1,099	104.3	1,579	786	187	102	29.7	8.3	Belgium village
116	62	18	662	113.7	1,094	519	196	97	22.7	13.9	Belgium town
796	711	416	6,005	90.0	8,596	4,642	1,923	1,182	24.7	16.9	Cedarburg city
490	231	56	2,857	101.6	4,230	2,118	777	395	26.6	13.5	Cedarburg town
133	52	13	1,054	104.9	1,576	774	198	112	27.0	9.2	Fredonia village
185	69	15	1,039	109.0	1,674	803	269	129	22.9	12.4	Fredonia town
52	19	5	309	112.6	507	237	76	33	22.8	11.6	Waubeka CDP
962	563	226	5,924	93.4	8,857	4,649	1,751	1,018	22.7	15.3	Grafton village
405	193	38	2,010	101.6	3,204	1,611	636	324	20.9	15.7	Grafton town
2,093	1,324	586	11,894	94.5	17,793	9,333	4,003	2,207	23.1	17.3	Mequon city
5	3	1	48	102.1	80	40	9	6	17.5	9.3	Newburg village (part)
777	583	296	5,741	96.0	8,726	4,511	1,656	978	22.4	14.7	Port Washington city
128	72	18	829	98.2	1,248	626	218	110	24.0	13.3	Port Washington town
244	115	27	2,218	100.7	3,284	1,642	386	215	26.2	8.7	Saukville village
174	97	31	874	108.5	1,446	711	302	149	20.6	16.6	Saukville town
287	274	119	1,754	84.4	2,562	1,412	680	413	20.8	21.0	Thiensville village
673	457	207	3,689	102.5	5,765	2,907	1,337	724	22.8	17.9	Pepin County
52	23	4	329	105.5	473	228	79	37	30.0	11.7	Albany town
163	162	96	1,011	91.0	1,497	820	421	267	22.5	21.8	Durand city
45	27	8	368	101.6	553	280	80	40	25.5	10.8	Durand town
32	24	3	166	106.6	271	132	59	26	21.0	17.2	Frankfort town
42	42	7	326	115.3	520	235	91	41	25.9	13.0	Lima town
97	80	57	437	91.5	715	379	234	133	14.6	28.0	Pepin village
81	35	8	351	105.4	567	275	124	57	21.4	17.2	Pepin town
15	4	0	31	112.9	60	28	19	9	9.1	28.8	Stockholm village
25	8	3	94	109.6	160	80	36	17	18.8	18.3	Stockholm town
80	41	19	382	117.5	653	306	140	70	21.4	16.8	Waterville town
25	5	6	80	121.3	137	68	36	18	22.6	20.3	Arkansas CDP
41	11	2	194	118.0	296	144	54	27	30.0	12.8	Waubesa town
2,363	1,315	605	20,599	99.1	31,860	16,172	4,283	2,293	22.3	10.4	Pierce County
45	17	6	247	102.4	367	179	68	34	26.6	13.6	Bay City village
105	37	10	965	108.5	1,459	707	152	64	27.5	7.6	Clifton town
35	25	1	231	103.0	368	183	61	31	21.5	13.0	Diamond Bluff town
16	18	1	98	98.0	158	79	35	20	18.6	18.0	Diamond Bluff CDP
228	153	96	1,675	96.1	2,425	1,251	477	305	26.2	14.5	Ellsworth village
69	22	11	548	109.1	880	420	102	53	23.2	8.9	Ellsworth town
78	62	37	413	97.8	636	322	177	103	22.2	21.7	Elmwood village
36	25	8	324	110.2	526	250	69	32	22.8	10.1	El Paso town
65	29	9	466	105.8	710	334	103	45	26.0	10.7	Gilman town
61	34	11	409	102.2	644	320	106	54	22.1	12.8	Hartland town
21	10	1	137	105.1	223	110	32	16	20.6	11.4	Isabelle town
6	2	0	60	98.3	90	47	8	4	24.4	6.7	Maiden Rock village
55	33	7	280	110.4	474	218	95	42	19.5	16.1	Maiden Rock town
76	27	15	596	98.8	905	447	118	61	23.6	10.0	Martell town
112	45	8	1,031	108.5	1,507	727	165	84	29.9	7.7	Oak Grove town
53	47	61	314	90.8	472	252	161	98	21.2	26.9	Plum City village
239	157	77	2,110	101.8	3,154	1,601	473	257	25.9	11.1	Prescott city
406	250	110	6,294	88.3	9,933	5,341	766	423	16.2	6.5	River Falls city (part)
144	65	31	1,129	101.2	1,756	862	240	117	22.7	10.6	River Falls town
35	24	8	214	126.6	376	170	67	32	22.5	13.8	Rock Elm town
46	24	5	237	115.2	374	178	75	38	26.7	14.7	Salem town
57	24	7	269	109.3	444	212	88	39	21.1	15.6	Spring Lake town
72	62	46	682	97.4	998	531	180	116	25.9	13.4	Spring Valley village (part)
131	70	18	879	108.1	1,406	682	219	104	23.1	12.0	Trenton town
13	11	5	165	104.8	263	127	29	16	22.2	8.6	Hager City CDP
139	53	14	804	108.8	1,278	619	206	104	23.9	12.3	Trimbelle town
49	18	8	285	113.7	455	209	75	37	25.3	12.3	Union town

Table 1.
Age and Sex: 2010—Con.

[For information on confidentiality protection, nonsampling error, and definitions, see Selected Appendixes at <www.census.gov/prod/cen2010/cph-1-a.pdf>]

State County County Subdivision Place	Total population	Median age	Age								
			Under 5 years	5 to 17 years	18 to 20 years	21 to 24 years	25 to 34 years	35 to 44 years	45 to 54 years	55 to 59 years	60 to 64 years
Polk County.....	44,205	42.5	2,714	7,786	1,309	1,530	4,706	5,598	7,290	3,400	2,808
Alden town.....	2,786	42.4	157	534	73	76	266	402	503	233	216
Amery city.....	2,902	45.1	185	480	81	82	318	301	304	185	165
Apple River town.....	1,146	43.6	86	188	34	24	114	146	219	77	82
Balsam Lake village.....	1,009	45.0	48	128	42	48	110	129	155	76	59
Balsam Lake town.....	1,411	47.0	74	224	45	33	131	156	240	147	118
Beaver town.....	835	44.5	41	146	28	24	70	119	143	76	67
Black Brook town.....	1,325	42.9	54	264	45	40	123	188	272	122	64
Bone Lake town.....	717	46.3	37	122	27	15	67	79	142	54	60
Centuria village.....	948	34.9	69	180	38	53	136	111	133	47	38
Clam Falls town.....	596	48.1	36	88	12	21	54	61	111	47	55
Lewis CDP.....	164	42.5	10	29	5	8	17	17	30	5	15
Clayton village.....	571	29.1	61	131	26	39	73	84	63	29	21
Clayton town.....	975	41.8	61	174	30	31	91	138	162	89	62
Clear Lake village.....	1,070	37.9	74	202	31	46	147	116	156	69	58
Clear Lake town.....	899	38.1	73	172	31	34	111	127	158	60	38
Dresser village.....	895	34.6	80	166	18	32	156	134	119	39	39
Eureka town.....	1,649	43.3	85	300	40	68	166	216	314	116	112
Farmington town.....	1,836	38.1	129	354	49	76	232	274	303	150	101
Frederic village.....	1,137	41.4	78	215	22	32	154	115	141	69	58
Garfield town.....	1,692	41.3	112	293	68	68	188	230	297	114	90
Georgetown town.....	977	51.6	59	125	15	30	78	93	134	112	100
Johnstown town.....	534	44.5	43	84	14	19	49	65	75	38	55
Laketown town.....	961	45.4	56	150	28	32	103	106	157	99	90
Lincoln town.....	2,208	46.6	106	354	78	76	162	269	396	199	152
Lorain town.....	284	46.6	16	49	10	12	31	20	50	22	16
Luck village.....	1,119	45.6	73	159	38	43	115	118	168	70	70
Luck town.....	930	46.4	59	139	16	38	89	104	187	85	72
McKinley town.....	347	50.2	14	54	8	11	31	23	67	27	36
Milltown village.....	917	39.6	69	155	22	37	123	112	140	66	46
Milltown town.....	1,226	46.5	56	205	42	42	85	155	225	111	110
Osceola village.....	2,568	36.4	178	491	73	109	389	313	410	163	114
Osceola town.....	2,855	38.7	180	646	72	75	267	509	487	192	157
St. Croix Falls city.....	2,133	44.3	129	343	68	81	223	244	317	148	114
St. Croix Falls town.....	1,165	44.7	53	213	40	30	102	149	231	126	66
Sterling town.....	790	45.2	35	132	19	28	76	103	178	59	45
Turtle Lake village (part).....	93	31.5	13	18	5	2	11	11	6	4	10
West Sweden town.....	699	46.9	35	108	21	23	65	78	127	80	52
Portage County.....	70,019	35.8	3,891	10,656	5,248	6,229	8,431	7,991	10,180	4,772	3,666
Alban town.....	885	45.0	52	145	32	19	71	124	151	82	50
Almond village.....	448	35.3	30	101	12	17	62	55	55	29	24
Almond town.....	680	43.1	40	122	20	28	75	77	118	61	48
Amherst village.....	1,035	35.1	83	217	23	39	154	150	120	60	53
Amherst town.....	1,325	45.5	72	224	22	36	124	176	198	153	134
Amherst Junction village.....	377	35.2	35	74	12	14	51	61	60	25	11
Belmont town.....	616	48.0	27	86	19	21	53	75	130	51	47
Buena Vista town.....	1,198	41.9	63	227	44	43	102	166	239	113	73
Carson town.....	1,305	45.3	55	238	41	41	96	173	278	110	85
Dewey town.....	932	44.4	34	168	36	19	94	122	178	81	75
Eau Pleine town.....	908	44.6	67	119	31	35	106	103	155	96	72
Grant town.....	1,906	45.1	78	351	51	62	135	272	431	154	110
Hull town.....	5,346	43.8	261	968	173	194	488	705	1,012	476	356
Junction City village.....	439	31.6	43	90	12	20	66	55	58	21	23
Lanark town.....	1,527	41.2	84	305	42	29	145	259	274	142	81
Linwood town.....	1,121	44.1	55	209	38	30	101	139	233	90	65
Milladore village (part).....	0	0.0	0	0	0	0	0	0	0	0	0
Nelsonville village.....	155	42.5	6	34	6	5	13	25	22	13	8
New Hope town.....	718	48.6	28	108	21	22	53	72	163	71	60
Park Ridge village.....	491	50.6	22	93	7	9	32	47	70	39	38
Pine Grove town.....	937	37.6	69	166	39	43	122	111	166	77	43
Bancroft CDP.....	535	34.6	45	99	25	29	72	67	95	39	17
Plover village.....	12,123	35.9	859	2,204	411	681	1,763	1,550	1,802	849	675
Plover town.....	1,701	42.1	105	286	78	85	154	234	338	131	103
Rosholt village.....	506	36.4	33	106	16	15	77	78	64	33	23
Sharon town.....	1,982	43.3	107	333	67	72	213	253	360	189	136
Polonia CDP.....	526	36.9	39	95	14	25	75	79	95	38	23
Stevens Point city.....	26,717	26.5	1,325	2,950	3,850	4,494	3,603	2,348	2,720	1,265	965
Stockton town.....	2,917	42.1	175	544	101	91	269	398	554	253	200
Whiting village.....	1,724	50.5	83	188	44	65	209	163	231	108	108
Price County.....	14,159	48.3	616	2,083	380	368	1,191	1,614	2,575	1,261	1,103
Catawba village.....	110	52.0	2	13	3	0	10	13	29	12	9
Catawba town.....	269	42.8	11	56	6	7	24	38	54	20	15
Eisenstein town.....	630	51.4	26	72	23	12	34	69	131	62	36
Elk town.....	988	53.1	36	115	15	19	54	92	202	117	120
Emery town.....	297	47.1	11	48	6	11	20	36	56	35	33
Fifield town.....	901	52.3	32	99	24	21	59	110	145	98	87
Flambeau town.....	489	46.7	23	71	8	9	49	64	94	46	51
Georgetown town.....	171	48.5	14	23	6	3	15	17	21	16	30
Hackett town.....	169	50.7	4	20	7	4	15	19	40	25	10
Harmony town.....	222	51.0	13	21	4	4	13	29	40	21	28

Table 1.

Age and Sex: 2010—Con.

[For information on confidentiality protection, nonsampling error, and definitions, see Selected Appendixes at <www.census.gov/prod/cen2010/cph-1-a.pdf>]

Age—Con			Age and sex						Percent of total population		State County County Subdivision Place
65 to 74 years	75 to 84 years	85 years and over	All ages		18 years and over		65 years and over		Under 18 years	65 years and over	
			Female	Males per 100 females	Total	Female	Total	Female			
3,850	2,216	998	22,028	100.7	33,705	16,927	7,064	3,826	23.8	16.0	Polk County
240	60	26	1,337	108.4	2,095	993	326	147	24.8	11.7	Alden town
268	278	255	1,609	80.4	2,237	1,265	801	515	22.9	27.6	Amery city
118	50	8	537	113.4	872	425	176	88	23.9	15.4	Apple River town
109	84	21	489	106.3	833	398	214	127	17.4	21.2	Balsam Lake village
163	57	23	692	103.9	1,113	537	243	119	21.1	17.2	Balsam Lake town
80	32	9	406	105.7	648	318	121	63	22.4	14.5	Beaver town
101	43	9	628	111.0	1,007	483	153	71	24.0	11.5	Black Brook town
82	28	4	353	103.1	558	278	114	58	22.2	15.9	Bone Lake town
72	55	16	490	93.5	699	365	143	91	26.3	15.1	Centuria village
60	38	13	292	104.1	472	231	111	58	20.8	18.6	Clam Falls town
11	15	2	84	95.2	125	63	28	16	23.8	17.1	Lewis CDP
23	15	6	290	96.9	379	196	44	29	33.6	7.7	Clayton village
90	38	9	464	110.1	740	359	137	67	24.1	14.1	Clayton town
71	72	28	548	95.3	794	414	171	101	25.8	16.0	Clear Lake village
65	24	6	420	114.0	654	308	95	49	27.3	10.6	Clear Lake town
65	36	11	462	93.7	649	340	112	66	27.5	12.5	Dresser village
153	72	7	791	108.5	1,264	604	232	113	23.3	14.1	Eureka town
101	43	24	896	104.9	1,353	652	168	77	26.3	9.2	Farmington town
81	90	82	606	87.6	844	463	253	168	25.8	22.3	Frederic village
147	64	21	804	110.4	1,287	620	232	110	23.9	13.7	Garfield town
153	66	12	475	105.7	793	388	231	106	18.8	23.6	Georgetown town
68	17	7	269	98.5	407	205	92	42	23.8	17.2	Johnstown town
94	32	14	471	104.0	755	363	140	66	21.4	14.6	Laketown town
255	134	27	1,098	101.1	1,748	877	416	198	20.8	18.8	Lincoln town
36	15	7	134	111.9	219	98	58	26	22.9	20.4	Lorain town
97	94	74	567	97.4	887	474	265	160	20.7	23.7	Luck village
79	52	10	456	103.9	732	358	141	72	21.3	15.2	Luck town
46	19	11	171	102.9	279	132	76	35	19.6	21.9	McKinley town
69	63	15	458	100.2	693	356	147	77	24.4	16.0	Milltown village
121	58	16	578	112.1	965	461	195	92	21.3	15.9	Milltown town
164	104	60	1,354	89.7	1,899	1,021	328	209	26.1	12.8	Osceola village
170	86	14	1,396	104.5	2,029	988	270	137	28.9	9.5	Osceola town
172	168	126	1,175	81.5	1,661	930	466	289	22.1	21.8	St. Croix Falls city
99	46	10	568	105.1	899	438	155	75	22.8	13.3	St. Croix Falls town
70	39	6	359	120.1	623	286	115	59	21.1	14.6	Sterling town
9	4	0	53	75.5	62	39	13	10	33.3	14.0	Turtle Lake village (part)
59	40	11	332	110.5	556	264	110	56	20.5	15.7	West Sweden town
4,723	2,846	1,386	35,035	99.9	55,472	27,953	8,955	5,053	20.8	12.8	Portage County
84	51	24	423	109.2	688	323	159	79	22.3	18.0	Alban town
34	19	10	229	95.6	317	165	63	33	29.2	14.1	Almond village
56	25	10	325	109.2	518	248	91	48	23.8	13.4	Almond town
74	37	25	527	96.4	735	392	136	85	29.0	13.1	Amherst village
119	51	16	629	110.7	1,029	493	186	84	22.3	14.0	Amherst town
24	4	6	191	97.4	268	132	34	18	28.9	9.0	Amherst Junction village
73	27	7	278	121.6	503	219	107	45	18.3	17.4	Belmont town
70	48	10	571	109.8	908	437	128	62	24.2	10.7	Buena Vista town
112	58	18	640	103.9	1,012	495	188	95	22.5	14.4	Carson town
86	34	5	444	109.9	730	352	125	57	21.7	13.4	Dewey town
69	43	12	449	102.2	722	344	124	67	20.5	13.7	Eau Pleine town
168	81	13	915	108.3	1,477	717	262	123	22.5	13.7	Grant town
458	202	53	2,608	105.0	4,117	2,020	713	348	23.0	13.3	Hull town
26	17	8	227	93.4	306	157	51	29	30.3	11.6	Junction City village
97	52	17	721	111.8	1,138	539	166	87	25.5	10.9	Lanark town
96	51	14	561	99.8	857	424	161	84	23.6	14.4	Linwood town
0	0	0	0	(X)	0	0	0	0	(X)	(X)	Milladore village (part)
17	2	4	77	101.3	115	53	23	13	25.8	14.8	Nelsonville village
71	36	13	343	109.3	582	283	120	59	18.9	16.7	New Hope town
70	48	16	263	86.7	376	213	134	83	23.4	27.3	Park Ridge village
60	24	17	442	112.0	702	347	101	53	25.1	10.8	Pine Grove town
26	12	9	256	109.0	391	199	47	27	26.9	8.8	Bancroft CDP
768	392	169	6,175	96.3	9,060	4,654	1,329	775	25.3	11.0	Plover village
129	47	11	827	105.7	1,310	630	187	93	23.0	11.0	Plover town
32	18	11	249	103.2	367	185	61	36	27.5	12.1	Rosholt village
157	69	26	956	107.3	1,542	744	252	126	22.2	12.7	Sharon town
22	13	8	267	97.0	392	197	43	25	25.5	8.2	Polonia CDP
1,326	1,159	712	13,684	95.2	22,442	11,571	3,197	2,004	16.0	12.0	Stevens Point city
215	84	33	1,380	111.4	2,198	1,045	332	152	24.6	11.4	Stockton town
232	167	126	901	91.3	1,453	771	525	315	15.7	30.5	Whiting village
1,549	989	430	6,979	102.9	11,460	5,649	2,968	1,596	19.1	21.0	Price County
10	8	1	53	107.5	95	47	19	9	13.6	17.3	Catawba village
21	11	6	133	102.3	202	97	38	20	24.9	14.1	Catawba town
91	59	15	296	112.8	532	253	165	85	15.6	26.2	Eisenstein town
132	64	22	476	107.6	837	407	218	112	15.3	22.1	Elk town
15	21	5	133	123.3	238	103	41	18	19.9	13.8	Emery town
156	58	12	424	112.5	770	363	226	109	14.5	25.1	Fifield town
49	16	9	251	94.8	395	201	74	40	19.2	15.1	Flambeau town
13	9	4	89	92.1	134	68	26	11	21.6	15.2	Georgetown town
9	12	4	76	122.4	145	61	25	12	14.2	14.8	Hackett town
27	19	3	100	122.0	188	90	49	25	15.3	22.1	Harmony town

Table 1.
Age and Sex: 2010—Con.

[For information on confidentiality protection, nonsampling error, and definitions, see Selected Appendixes at <www.census.gov/prod/cen2010/cph-1-a.pdf>]

State County County Subdivision Place	Total population	Median age	Age								
			Under 5 years	5 to 17 years	18 to 20 years	21 to 24 years	25 to 34 years	35 to 44 years	45 to 54 years	55 to 59 years	60 to 64 years
Price County—Con.											
Hill town.....	333	48.6	15	60	7	6	31	31	63	29	25
Ogema CDP (part).....	28	51.0	0	6	0	0	1	4	8	3	1
Kennan village.....	135	51.5	6	13	8	3	9	16	20	24	7
Kennan town.....	356	40.6	23	60	17	11	34	51	66	25	17
Knox town.....	341	48.2	10	39	13	9	36	45	60	27	26
Lake town.....	1,128	51.1	35	138	38	21	73	124	244	123	94
Ogema town.....	713	46.8	31	123	15	19	71	71	135	58	53
Ogema CDP (part).....	158	44.0	5	33	5	3	15	19	27	13	9
Park Falls city.....	2,462	46.9	130	398	50	77	227	263	426	189	141
Phillips city.....	1,478	44.8	74	224	48	61	160	179	205	92	86
Prentice village.....	660	39.4	39	130	26	23	72	75	93	53	38
Prentice town.....	475	43.5	15	96	15	12	41	73	86	21	37
Spirit town.....	277	52.7	10	38	8	7	19	19	53	26	29
Worcester town.....	1,555	49.3	56	226	33	29	125	180	312	142	131
Racine County.....	195,408	39.0	12,747	35,763	6,935	8,943	23,796	25,736	31,778	13,217	10,754
Burlington city (part).....	10,464	38.6	675	1,978	345	486	1,326	1,345	1,582	652	508
Burlington town.....	6,502	43.0	304	1,206	212	236	620	889	1,180	520	426
Bohners Lake CDP.....	2,444	40.9	119	485	82	98	250	358	427	184	135
Browns Lake CDP.....	2,039	44.3	88	361	53	72	210	256	384	171	147
Caledonia village.....	24,705	43.5	1,416	4,171	758	849	2,428	3,305	4,545	2,016	1,652
Dover town.....	4,051	44.3	163	644	132	178	378	590	866	328	212
Eagle Lake CDP.....	1,192	40.4	73	194	48	58	139	170	235	102	59
Elmwood Park village.....	497	48.9	21	90	10	12	23	69	63	57	51
Mount Pleasant village.....	26,197	45.8	1,404	3,975	747	921	2,612	3,167	4,189	2,194	1,800
North Bay village.....	241	50.1	9	50	5	5	7	20	52	32	21
Norway town.....	7,948	43.1	367	1,531	257	305	636	1,179	1,759	592	464
Wind Lake CDP.....	5,342	42.9	240	1,027	184	214	450	770	1,150	425	302
Racine city.....	78,860	33.0	6,557	15,451	3,350	4,501	11,757	9,868	10,914	4,358	3,508
Raymond town.....	3,870	44.2	179	739	149	117	278	533	841	271	234
Rochester village.....	3,682	42.0	189	713	105	135	374	495	721	347	216
Sturtevant village.....	6,970	35.8	370	889	209	474	1,432	1,200	1,123	361	297
Union Grove village.....	4,915	37.4	308	979	169	236	615	674	838	268	236
Waterford village.....	5,368	39.6	343	1,115	146	169	573	835	799	302	279
Waterford town.....	6,344	42.7	274	1,347	204	189	448	1,004	1,348	485	444
Tichigan CDP.....	5,133	42.4	223	1,119	152	146	347	855	1,082	390	361
Wind Point village.....	1,723	52.4	45	282	40	34	63	159	332	162	204
Yorkville town.....	3,071	44.7	123	603	97	96	226	404	626	272	202
Richland County.....	18,021	43.0	1,175	3,025	735	642	1,866	2,021	2,709	1,495	1,108
Akan town.....	403	48.9	26	49	12	16	36	37	80	39	25
Bloom town.....	512	41.6	38	102	12	20	38	61	70	53	39
Boaz village.....	156	49.3	13	17	5	6	16	14	28	15	7
Buena Vista town.....	1,869	38.4	145	339	77	62	230	251	284	138	110
Gotham CDP.....	191	31.3	17	33	12	11	25	21	29	12	8
Sextonville CDP.....	551	32.7	54	101	22	27	82	75	65	34	26
Cazenovia village (part).....	314	40.5	23	52	15	10	37	38	48	15	13
Dayton town.....	693	46.1	35	122	10	17	68	85	123	62	52
Eagle town.....	531	45.4	23	94	14	14	45	73	88	48	37
Forest town.....	352	51.0	18	55	7	2	38	29	60	37	34
Henrietta town.....	493	50.2	27	60	19	14	36	46	97	52	40
Ithaca town.....	619	45.5	41	99	21	25	55	62	105	55	47
Lone Rock village.....	888	37.0	75	159	39	45	112	113	126	61	37
Marshall town.....	567	47.2	27	108	18	15	43	53	100	58	42
Orion town.....	579	42.4	26	106	28	19	52	74	89	60	25
Richland town.....	1,379	48.9	61	219	44	41	114	136	211	147	90
Richland Center city.....	5,184	40.0	362	786	305	211	625	583	619	353	284
Richwood town.....	533	48.9	23	82	11	18	46	58	90	47	46
Rockbridge town.....	734	48.1	37	138	29	15	44	70	138	94	42
Sylvan town.....	555	34.3	63	112	17	28	59	47	84	34	38
Viola village (part).....	477	33.8	43	99	16	22	62	48	54	31	25
Westford town.....	530	45.3	22	104	17	17	43	59	117	40	30
Willow town.....	579	41.1	39	115	17	20	56	78	90	48	40
Yuba village.....	74	40.5	8	8	2	5	11	6	8	8	5
Rock County.....	160,331	38.0	10,445	29,738	6,336	7,459	20,159	21,393	24,117	10,405	8,520
Avon town.....	608	45.6	24	109	26	19	36	82	123	64	39
Beloit city.....	36,966	33.1	2,863	7,172	2,184	2,258	4,925	4,601	4,778	2,085	1,679
Beloit town.....	7,662	45.7	372	1,290	253	237	678	922	1,281	652	530
Bradford town.....	1,121	39.9	78	237	41	42	103	163	167	71	76
Brodhead city (part).....	90	86.3	0	2	0	0	0	3	2	2	1
Center town.....	1,066	45.5	50	173	45	28	87	134	232	108	60
Clinton village.....	2,154	36.6	149	445	72	89	279	248	314	131	104
Clinton town.....	930	40.9	54	185	35	31	92	117	169	83	59
Edgerton city (part).....	5,364	36.0	410	975	162	216	850	713	771	333	244
Evansville city.....	5,012	34.7	430	1,038	145	166	745	785	697	228	213
Footville village.....	808	42.1	53	134	26	36	95	97	127	53	42
Fulton town.....	3,252	45.2	147	581	98	103	232	452	606	257	242
Harmony town.....	2,569	42.7	127	570	78	62	204	360	483	234	163
Janesville city.....	63,575	37.1	4,251	11,481	2,211	3,124	8,931	8,782	9,040	3,766	3,155
Janesville town.....	3,434	46.2	129	610	108	104	247	452	693	327	282

Table 1.
Age and Sex: 2010—Con.

[For information on confidentiality protection, nonsampling error, and definitions, see Selected Appendixes at <www.census.gov/prod/cen2010/cph-1-a.pdf>]

Age—Con				Age and sex						Percent of total population		State County County Subdivision Place
65 to 74 years	75 to 84 years	85 years and over	All ages		18 years and over		65 years and over		Under 18 years	65 years and over		
			Female	Males per 100 females	Total	Female	Total	Female				
34	24	8	160	108.1	258	128	66	36	22.5	19.8	Price County—Con.	
2	2	1	12	133.3	22	10	5	2	21.4	17.9	Hill town	
13	11	5	67	101.5	116	54	29	13	14.1	21.5	Ogema CDP (part)	
26	21	5	160	122.5	273	126	52	26	23.3	14.6	Kennan village	
50	21	5	167	104.2	292	144	76	43	14.4	22.3	Kennan town	
141	66	31	544	107.4	955	453	238	121	15.3	21.1	Lake town	
79	43	15	347	105.5	559	267	137	63	21.6	19.2	Ogema town	
18	8	3	77	105.2	120	55	29	12	24.1	18.4	Ogema CDP (part)	
228	206	127	1,259	95.6	1,934	997	561	334	21.4	22.8	Park Falls city	
117	127	105	774	91.0	1,180	637	349	223	20.2	23.6	Phillips city	
58	41	12	358	84.4	491	263	111	58	25.6	16.8	Prentice village	
51	25	3	227	109.3	364	175	79	37	23.4	16.6	Prentice town	
44	15	9	134	106.7	229	108	68	32	17.3	24.5	Spirit town	
185	112	24	751	107.1	1,273	607	321	169	18.1	20.6	Worcester town	
13,402	8,491	3,846	98,637	98.1	146,898	74,897	25,739	14,620	24.8	13.2	Racine County	
697	573	297	5,471	91.3	7,811	4,167	1,567	962	25.4	15.0	Burlington city (part)	
536	266	107	3,247	100.2	4,992	2,505	909	481	23.2	14.0	Burlington town	
163	88	55	1,227	99.2	1,840	922	306	174	24.7	12.5	Bohners Lake CDP	
200	78	19	1,035	97.0	1,590	805	297	157	22.0	14.6	Browns Lake CDP	
1,951	1,094	520	12,420	98.9	19,118	9,681	3,565	1,968	22.6	14.4	Caledonia village	
247	182	131	2,057	96.9	3,244	1,615	560	228	19.9	13.8	Dover town	
74	32	8	572	108.4	925	441	114	57	22.4	9.6	Eagle Lake CDP	
66	23	12	249	99.6	386	196	101	54	22.3	20.3	Elmwood Park village	
2,466	1,842	880	13,646	92.0	20,818	11,053	5,188	3,008	20.5	19.8	Mount Pleasant village	
25	13	2	116	107.8	182	93	40	19	24.5	16.6	North Bay village	
529	254	75	3,911	103.2	6,050	2,964	858	442	23.9	10.8	Norway town	
362	169	49	2,605	105.1	4,075	1,991	580	295	23.7	10.9	Wind Lake CDP	
4,383	2,879	1,334	40,395	95.2	56,852	29,666	8,596	5,107	27.9	10.9	Racine city	
332	148	49	1,875	106.4	2,952	1,442	529	268	23.7	13.7	Raymond town	
237	109	41	1,801	104.4	2,780	1,383	387	199	24.5	10.5	Rochester village	
340	197	78	2,670	161.0	5,711	2,036	615	355	18.1	8.8	Sturtevant village	
271	214	107	2,531	94.2	3,628	1,888	592	336	26.2	12.0	Union Grove village	
429	281	97	2,765	94.1	3,910	2,047	807	457	27.2	15.0	Waterford village	
409	151	41	3,061	107.3	4,723	2,274	601	300	25.6	9.5	Waterford town	
324	107	27	2,469	107.9	3,791	1,818	458	225	26.1	8.9	Tichigan CDP	
220	136	46	895	92.5	1,396	723	402	221	19.0	23.3	Wind Point village	
264	129	29	1,527	101.1	2,345	1,164	422	215	23.6	13.7	Yorkville town	
1,619	1,087	539	8,979	100.7	13,821	6,962	3,245	1,793	23.3	18.0	Richland County	
52	22	9	193	108.8	328	154	83	43	18.6	20.6	Akan town	
35	32	12	237	116.0	372	173	79	39	27.3	15.4	Bloom town	
19	15	1	74	110.8	126	63	35	18	19.2	22.4	Boaz village	
146	63	24	891	109.8	1,385	666	233	116	25.9	12.5	Buena Vista town	
14	6	3	88	117.0	141	63	23	13	26.2	12.0	Gotham CDP	
28	28	9	276	99.6	396	202	65	39	28.1	11.8	Sextonville CDP	
26	22	15	161	95.0	239	123	63	37	23.9	20.1	Cazenovia village (part)	
75	36	8	333	108.1	536	259	119	53	22.7	17.2	Dayton town	
54	37	4	260	104.2	414	203	95	41	22.0	17.9	Eagle town	
38	29	5	172	104.7	279	134	72	28	20.7	20.5	Forest town	
58	37	7	237	108.0	406	197	102	48	17.6	20.7	Henrietta town	
55	44	10	305	103.0	479	238	109	59	22.6	17.6	Ithaca town	
76	36	9	423	109.9	654	323	121	68	26.4	13.6	Lone Rock village	
58	36	9	272	108.5	432	207	103	48	23.8	18.2	Marshall town	
65	26	9	278	108.3	447	205	100	47	22.8	17.3	Orion town	
138	91	87	713	93.4	1,099	574	316	187	20.3	22.9	Richland town	
400	377	279	2,777	86.7	4,036	2,202	1,056	678	22.1	20.4	Richland Center city	
71	34	7	247	115.8	428	202	112	54	19.7	21.0	Richwood town	
69	45	13	350	109.7	559	276	127	69	23.8	17.3	Rockbridge town	
40	26	7	259	114.3	380	177	73	37	31.5	13.2	Sylvan town	
40	22	15	257	85.6	335	182	77	45	29.8	16.1	Viola village (part)	
54	22	5	248	113.7	404	188	81	40	23.8	15.3	Westford town	
45	29	2	256	126.2	425	190	76	31	26.6	13.1	Willow town	
5	6	2	36	105.6	58	26	13	7	21.6	17.6	Yuba village	
11,466	7,256	3,037	81,516	96.7	120,148	61,868	21,759	12,378	25.1	13.6	Rock County	
54	26	6	292	108.2	475	227	86	34	21.9	14.1	Avon town	
2,155	1,500	766	19,266	91.9	26,931	14,308	4,421	2,665	27.1	12.0	Beloit city	
729	519	199	3,900	96.5	6,000	3,071	1,447	807	21.7	18.9	Beloit town	
86	47	10	544	106.1	806	390	143	69	28.1	12.8	Bradford town	
7	25	48	64	40.6	88	62	80	59	2.2	88.9	Brodhead city (part)	
89	47	13	521	104.6	843	412	149	73	20.9	14.0	Center town	
123	114	86	1,110	94.1	1,560	825	323	206	27.6	15.0	Clinton village	
62	32	11	452	105.8	691	332	105	51	25.7	11.3	Clinton town	
313	234	143	2,739	95.8	3,979	2,053	690	426	25.8	12.9	Edgerton city (part)	
229	194	142	2,559	95.9	3,544	1,900	565	358	29.3	11.3	Evansville city	
62	46	37	424	90.6	621	332	145	98	23.1	17.9	Footville village	
337	152	35	1,575	106.5	2,524	1,242	524	269	22.4	16.1	Fulton town	
207	66	15	1,262	103.6	1,872	914	288	144	27.1	11.2	Harmony town	
4,565	3,078	1,191	32,473	95.8	47,843	24,787	8,834	5,088	24.7	13.9	Janesville city	
314	140	28	1,670	105.6	2,695	1,307	482	241	21.5	14.0	Janesville town	

Table 1.
Age and Sex: 2010—Con.

[For information on confidentiality protection, nonsampling error, and definitions, see Selected Appendixes at <www.census.gov/prod/cen2010/cph-1-a.pdf>]

State County County Subdivision Place	Total population	Median age	Age								
			Under 5 years	5 to 17 years	18 to 20 years	21 to 24 years	25 to 34 years	35 to 44 years	45 to 54 years	55 to 59 years	60 to 64 years
Rock County—Con.											
Johnstown town.....	778	45.7	27	124	30	36	64	97	163	61	53
La Prairie town.....	834	46.2	31	132	33	37	55	114	156	71	61
Lima town.....	1,280	41.2	74	246	38	38	124	188	228	93	87
Magnolia town.....	767	44.4	30	140	31	32	71	89	152	53	61
Milton city.....	5,546	35.8	354	1,103	170	265	807	762	775	329	290
Milton town.....	2,923	43.7	127	523	104	97	292	381	575	283	185
Newark town.....	1,541	47.0	62	251	50	45	115	192	295	178	108
Orfordville village.....	1,442	37.1	100	323	58	38	169	228	217	97	51
Plymouth town.....	1,235	45.0	54	232	40	34	83	174	242	96	101
Hanover CDP.....	181	40.9	13	34	3	2	16	37	31	10	15
Porter town.....	945	47.1	38	164	29	30	71	99	207	89	68
Rock town.....	3,196	42.7	169	514	107	131	359	437	607	237	200
Spring Valley town.....	746	46.8	27	119	30	25	58	88	168	63	59
Turtle town.....	2,388	45.8	98	426	75	73	202	294	446	202	166
Union town.....	2,099	40.6	117	439	57	63	185	339	403	159	131
Rusk County.....	14,755	45.8	813	2,502	444	455	1,332	1,658	2,393	1,185	1,009
Atlanta town.....	592	48.8	13	82	25	30	36	71	127	60	46
Big Bend town.....	358	57.1	9	22	10	8	17	26	65	49	42
Big Falls town.....	140	48.7	2	32	4	2	5	19	32	13	14
Bruce village.....	779	45.9	46	142	21	29	55	90	95	55	48
Cedar Rapids town.....	41	53.5	1	7	3	0	2	4	6	6	10
Conrath village.....	95	45.9	3	20	7	5	3	16	4	10	10
Dewey town.....	545	49.0	43	68	13	18	54	49	94	47	44
Flambeau town.....	1,059	44.8	52	194	39	32	81	135	224	66	67
Glen Flora village.....	92	36.8	5	16	4	4	12	14	13	3	7
Grant town.....	813	42.5	66	154	28	18	87	95	126	51	60
Grow town.....	427	45.3	32	71	17	12	29	48	65	49	38
Hawkins village.....	305	47.5	7	47	1	7	35	32	63	23	24
Hawkins town.....	153	54.4	6	17	5	3	7	13	30	22	20
Hubbard town.....	204	48.4	5	44	1	1	16	25	29	17	24
Ingram village.....	78	36.0	8	17	1	3	8	10	12	2	1
Ladysmith city.....	3,414	43.8	199	563	101	143	388	361	452	245	178
Lawrence town.....	311	37.1	19	72	7	9	38	43	48	20	16
Marshall town.....	688	31.7	70	174	30	20	75	73	110	41	24
Murry town.....	277	47.7	10	46	4	13	23	29	39	28	23
Richland town.....	232	46.7	11	45	12	4	15	24	40	20	15
Rusk town.....	525	49.2	24	72	16	14	34	58	107	33	46
Sheldon village.....	237	48.4	11	32	4	10	25	28	34	26	19
South Fork town.....	120	50.0	5	17	1	2	8	17	22	12	13
Strickland town.....	280	48.5	12	40	13	7	25	29	52	33	18
Stubbs town.....	579	46.4	26	91	20	9	53	75	102	52	37
Thornapple town.....	774	45.9	34	150	14	17	73	91	134	62	52
Tony village.....	113	42.8	8	20	3	4	9	13	17	4	8
True town.....	296	42.0	24	57	5	5	28	43	48	25	22
Washington town.....	339	53.2	14	48	8	3	18	38	54	33	37
Weyerhaeuser village.....	238	48.1	15	30	9	8	24	24	40	24	10
Wilkinson town.....	40	53.5	0	5	2	1	1	4	10	6	6
Willard town.....	505	48.3	27	80	14	14	30	62	75	45	27
Wilson town.....	106	35.8	6	27	2	0	15	12	14	9	3
St. Croix County.....	84,345	36.7	6,166	16,717	2,477	3,192	11,542	12,640	13,616	5,379	4,148
Baldwin village.....	3,957	32.3	382	724	110	188	752	526	444	200	141
Baldwin town.....	928	44.2	55	161	28	27	103	102	188	92	59
Cady town.....	821	43.0	35	153	18	21	90	112	154	73	61
Cylon town.....	683	40.2	46	116	21	27	82	89	124	61	38
Deer Park village.....	216	43.3	15	27	6	7	28	30	33	16	8
Eau Galle town.....	1,139	40.4	64	255	43	28	98	166	223	76	62
Emerald town.....	853	39.3	63	168	26	25	82	130	156	76	35
Emerald CDP (part).....	102	37.8	6	24	3	5	8	16	18	12	0
Erin Prairie town.....	688	43.9	40	135	19	21	65	82	160	57	40
Forest town.....	629	42.1	44	104	15	23	76	80	110	57	39
Glenwood town.....	785	40.0	60	143	31	29	86	115	150	63	36
Emerald CDP (part).....	59	30.8	6	11	2	4	9	9	11	0	4
Glenwood City city.....	1,242	37.7	107	225	36	52	148	165	159	67	66
Hammond village.....	1,922	33.1	203	360	46	80	343	287	234	106	89
Hammond town.....	2,102	33.8	183	484	50	58	329	395	288	94	77
Hudson city.....	12,719	35.4	958	2,260	321	547	2,179	1,902	1,675	704	608
Hudson town.....	8,461	38.1	510	2,143	321	220	674	1,495	1,687	564	374
Kinnickinnic town.....	1,722	42.2	107	320	67	62	136	254	329	148	132
New Richmond city.....	8,375	33.9	657	1,531	255	417	1,470	1,063	1,107	455	382
North Hudson village.....	3,768	38.9	243	735	84	142	493	568	650	258	209
Pleasant Valley town.....	515	38.1	34	106	15	27	60	64	103	46	22
Richmond town.....	3,272	34.2	302	725	80	89	490	591	517	173	117
River Falls city (part).....	3,149	35.2	235	427	82	189	632	381	411	176	148
Roberts village.....	1,651	31.3	172	315	48	68	341	249	200	91	73
Rush River town.....	508	43.2	20	89	21	24	46	70	108	41	25
St. Joseph town.....	3,842	42.9	204	751	107	107	338	564	798	312	281
Houlton CDP.....	386	43.2	30	50	14	12	45	59	77	22	19
Somerset village.....	2,635	29.6	278	569	91	136	562	395	285	108	65
Somerset town.....	4,036	38.5	263	885	112	140	396	700	732	290	210

Table 1.

Age and Sex: 2010—Con.

[For information on confidentiality protection, nonsampling error, and definitions, see Selected Appendixes at <www.census.gov/prod/cen2010/cph-1-a.pdf>]

Age—Con			Age and sex						Percent of total population		State County County Subdivision Place
			All ages		18 years and over		65 years and over				
			Female	Males per 100 females	Total	Female	Total	Female			
65 to 74 years	75 to 84 years	85 years and over							Under 18 years	65 years and over	
79	31	13	376	106.9	627	303	123	58	19.4	15.8	Rock County—Con.
89	42	13	414	101.4	671	330	144	74	19.5	17.3	Johnstown town
104	53	7	611	109.5	960	461	164	79	25.0	12.8	La Prairie town
68	35	5	374	105.1	597	286	108	57	22.2	14.1	Magnolia town
330	257	104	2,824	96.4	4,089	2,137	691	404	26.3	12.5	Milton city
256	80	20	1,426	105.0	2,273	1,113	356	174	22.2	12.2	Milton town
161	69	15	765	101.4	1,228	601	245	129	20.3	15.9	Newark town
90	53	18	760	89.7	1,019	535	161	95	29.3	11.2	Orfordville village
113	51	15	597	106.9	949	460	179	89	23.2	14.5	Plymouth town
8	9	3	87	108.0	134	65	20	12	26.0	11.0	Hanover CDP
88	45	17	446	111.9	743	347	150	63	21.4	15.9	Porter town
285	125	25	1,536	108.1	2,513	1,186	435	213	21.4	13.6	Rock town
74	26	9	363	105.5	600	290	109	52	19.6	14.6	Spring Valley town
268	108	30	1,150	107.7	1,864	913	406	209	21.9	17.0	Turtle town
129	61	16	1,023	105.2	1,543	744	206	94	26.5	9.8	Union town
1,515	999	450	7,384	99.8	11,440	5,739	2,964	1,639	22.5	20.1	Rusk County
69	24	9	278	112.9	497	233	102	54	16.0	17.2	Atlanta town
73	30	7	167	114.4	327	150	110	48	8.7	30.7	Big Bend town
10	4	3	69	102.9	106	50	17	9	24.3	12.1	Big Falls town
85	84	29	411	89.5	591	327	198	123	24.1	25.4	Bruce village
3	1	0	22	86.4	33	17	4	2	19.5	9.8	Cedar Rapids town
8	10	3	44	115.9	72	37	21	14	24.2	22.1	Conrath village
60	43	12	262	108.0	434	207	115	53	20.4	21.1	Dewey town
98	46	25	508	108.5	813	389	169	80	23.2	16.0	Flambeau town
5	6	3	47	95.7	71	34	14	7	22.8	15.2	Glen Flora village
82	37	9	398	104.3	593	289	128	65	27.1	15.7	Grant town
27	32	7	222	92.3	324	161	66	34	24.1	15.5	Grow town
33	25	8	145	110.3	251	121	66	39	17.7	21.6	Hawkins village
11	13	6	73	109.6	130	62	30	15	15.0	19.6	Hawkins town
17	17	8	91	124.2	155	70	42	16	24.0	20.6	Hubbard town
12	3	1	40	95.0	53	28	16	8	32.1	20.5	Ingram village
288	285	211	1,856	83.9	2,652	1,465	784	514	22.3	23.0	Ladysmith city
27	7	5	150	107.3	220	105	39	21	29.3	12.5	Lawrence town
35	29	7	337	104.2	444	221	71	38	35.5	10.3	Marshall town
37	18	7	137	102.2	221	110	62	35	20.2	22.4	Murry town
29	11	6	112	107.1	176	85	46	23	24.1	19.8	Richland town
81	31	9	254	106.7	429	202	121	60	18.3	23.0	Rusk town
26	18	4	121	95.9	194	98	48	24	18.1	20.3	Sheldon village
9	12	2	69	73.9	98	54	23	16	18.3	19.2	South Fork town
30	14	7	132	112.1	228	107	51	26	18.6	18.2	Strickland town
64	37	13	281	106.0	462	225	114	58	20.2	19.7	Stubbs town
82	49	16	371	108.6	590	285	147	70	23.8	19.0	Thornapple town
19	6	2	57	98.2	85	39	27	15	24.8	23.9	Tony village
22	12	5	141	109.9	215	102	39	18	27.4	13.2	True town
61	17	8	164	106.7	277	134	86	43	18.3	25.4	Washington town
22	27	5	120	98.3	193	96	54	35	18.9	22.7	Weyerhaeuser village
4	1	0	19	110.5	35	16	5	3	12.5	12.5	Wilkinson town
79	41	11	236	114.0	398	186	131	66	21.2	25.9	Willard town
7	9	2	50	112.0	73	34	18	7	31.1	17.0	Wilson town
4,672	2,637	1,159	42,127	100.2	61,462	30,918	8,468	4,681	27.1	10.0	St. Croix County
167	209	114	2,042	93.8	2,851	1,493	490	308	28.0	12.4	Baldwin village
71	34	8	459	102.2	712	353	113	61	23.3	12.2	Baldwin town
63	37	4	383	114.4	633	300	104	53	22.9	12.7	Cady town
51	21	7	323	111.5	521	244	79	32	23.7	11.6	Cylon town
21	21	4	107	101.9	174	87	46	25	19.4	21.3	Deer Park village
79	38	7	555	105.2	820	392	124	60	28.0	10.9	Eau Galle town
59	19	14	409	108.6	622	286	92	39	27.1	10.8	Emerald town
7	1	2	51	100.0	72	29	10	6	29.4	9.8	Emerald CDP (part)
52	11	6	329	109.1	513	252	69	34	25.4	10.0	Erin Prairie town
49	26	6	296	112.5	481	225	81	37	23.5	12.9	Forest town
38	31	3	371	111.6	582	272	72	38	25.9	9.2	Glenwood town
1	2	0	27	118.5	42	17	3	2	28.8	5.1	Emerald CDP (part)
73	74	70	644	92.9	910	492	217	137	26.7	17.5	Glenwood City city
67	64	43	967	98.8	1,359	688	174	105	29.3	9.1	Hammond village
89	41	14	1,022	105.7	1,435	695	144	73	31.7	6.9	Hammond town
771	499	295	6,554	94.1	9,501	4,997	1,565	947	25.3	12.3	Hudson city
353	99	21	4,148	104.0	5,808	2,866	473	222	31.4	5.6	Hudson town
108	49	10	831	107.2	1,295	627	167	80	24.8	9.7	Kinnickinnic town
465	370	203	4,278	95.8	6,187	3,203	1,038	635	26.1	12.4	New Richmond city
265	93	28	1,912	97.1	2,790	1,411	386	210	26.0	10.2	North Hudson village
26	9	3	255	102.0	375	180	38	18	27.2	7.4	Pleasant Valley town
115	59	14	1,583	106.7	2,245	1,073	188	82	31.4	5.7	Richmond town
191	167	110	1,692	86.1	2,487	1,354	468	306	21.0	14.9	River Falls city (part)
66	18	10	817	102.1	1,164	583	94	50	29.5	5.7	Roberts village
33	27	4	249	104.0	399	201	64	32	21.5	12.6	Rush River town
260	105	15	1,858	106.8	2,887	1,397	380	184	24.9	9.9	St. Joseph town
32	22	4	184	109.8	306	145	58	28	20.7	15.0	Houlton CDP
83	41	22	1,346	95.8	1,788	926	146	82	32.1	5.5	Somerset village
204	89	15	1,953	106.7	2,888	1,387	308	145	28.4	7.6	Somerset town

Table 1.

Age and Sex: 2010—Con.

[For information on confidentiality protection, nonsampling error, and definitions, see Selected Appendixes at <www.census.gov/prod/cen2010/cph-1-a.pdf>]

State County County Subdivision Place	Total population	Median age	Age								
			Under 5 years	5 to 17 years	18 to 20 years	21 to 24 years	25 to 34 years	35 to 44 years	45 to 54 years	55 to 59 years	60 to 64 years
St. Croix County—Con.											
Springfield town.....	932	42.3	61	156	30	36	103	110	193	82	46
Spring Valley village (part).....	6	67.0	0	0	0	0	2	0	0	0	1
Stanton town.....	900	43.4	43	168	28	31	74	130	179	56	64
Star Prairie village.....	561	36.1	46	104	18	21	82	72	106	22	20
Star Prairie town.....	3,504	37.9	230	711	115	111	433	553	654	255	167
Troy town.....	4,705	41.0	285	1,041	143	119	341	749	939	367	292
Warren town.....	1,591	39.7	105	319	47	53	180	222	312	122	99
Wilson village.....	184	39.5	13	32	4	4	22	31	43	9	7
Woodville village.....	1,344	34.2	103	275	39	63	206	198	165	62	55
Sauk County.....	61,976	40.0	3,979	10,788	1,935	2,727	7,734	8,044	9,545	4,293	3,643
Baraboo city.....	12,048	38.0	792	2,074	341	629	1,753	1,557	1,681	718	622
Baraboo town.....	1,672	45.4	56	289	61	66	120	230	345	145	114
Bear Creek town.....	595	45.2	36	93	15	19	55	77	126	64	43
Cazenovia village (part).....	4	64.5	0	0	0	0	0	0	1	1	0
Dellona town.....	1,552	42.8	82	300	44	41	157	196	267	146	104
Delton town.....	2,391	42.5	157	381	63	91	289	295	385	226	182
Excelsior town.....	1,575	46.7	63	259	57	28	137	205	292	151	130
Fairfield town.....	1,077	45.2	39	196	33	35	84	146	195	104	77
Franklin town.....	652	46.2	27	130	13	17	40	84	133	58	41
Freedom town.....	447	43.4	19	86	9	13	50	59	80	39	35
Greenfield town.....	932	44.4	44	178	33	29	57	134	179	76	81
Honey Creek town.....	733	43.5	41	112	22	36	77	93	148	66	44
Ironton village.....	253	30.4	26	45	12	18	38	28	40	11	10
Ironton town.....	660	37.8	65	125	24	33	68	55	111	57	35
Lake Delton village.....	2,914	36.9	182	298	160	281	467	319	385	177	210
La Valle village.....	367	39.1	25	50	9	24	56	46	59	17	12
La Valle town.....	1,302	47.6	53	201	30	37	118	165	198	127	118
Lime Ridge village.....	162	44.5	12	21	5	3	23	19	36	4	10
Loganville village.....	300	37.9	19	54	12	15	36	46	44	17	17
Merrimac village.....	420	48.0	26	54	11	4	49	43	85	40	28
Merrimac town.....	942	51.3	46	97	25	23	86	99	163	108	101
Lake Wisconsin CDP (part).....	80	55.0	2	6	1	3	5	6	17	8	12
North Freedom village.....	701	35.9	48	160	13	22	90	129	102	37	32
Plain village.....	773	40.8	49	138	23	42	87	83	118	46	50
Prairie du Sac village.....	3,972	36.2	297	728	131	156	607	563	542	246	187
Prairie du Sac town.....	1,144	46.1	53	198	28	38	67	165	230	91	99
Reedsburg city.....	9,200	35.7	738	1,745	292	408	1,319	1,270	1,202	481	376
Reedsburg town.....	1,293	47.7	53	217	36	43	121	136	213	119	90
Rock Springs village.....	362	37.2	28	68	13	15	47	52	59	18	20
Sauk City village.....	3,410	39.3	215	596	96	140	474	452	511	186	152
Spring Green village.....	1,628	42.5	89	306	28	56	192	207	237	107	89
Spring Green town.....	1,697	45.1	91	276	51	38	134	256	328	136	130
Sumpter town.....	1,191	32.9	118	240	42	55	180	153	180	67	54
Bluffview CDP.....	742	29.8	83	161	31	38	125	103	85	41	24
Troy town.....	794	41.4	45	153	24	30	72	111	134	67	58
Washington town.....	1,007	35.5	79	217	45	56	102	109	141	75	69
West Baraboo village.....	1,414	33.1	100	218	81	93	246	175	193	92	73
Westfield town.....	571	41.5	30	120	16	19	57	71	111	31	26
Winfield town.....	856	43.4	41	168	24	29	72	118	149	82	62
Wisconsin Dells city (part).....	175	32.5	21	27	1	17	31	18	21	6	14
Woodland town.....	790	38.8	74	170	12	28	76	80	121	54	48
Sawyer County.....	16,557	47.2	971	2,483	463	598	1,457	1,795	2,656	1,381	1,324
Bass Lake town.....	2,377	41.3	165	439	81	83	259	267	393	197	139
Chief Lake CDP (part).....	318	33.8	30	60	15	16	43	27	52	23	12
Little Round Lake CDP (part).....	477	28.1	46	128	23	26	66	73	52	26	14
Reserve CDP (part).....	33	26.5	4	4	4	3	5	1	7	0	1
Couderay village.....	88	45.5	3	11	1	3	10	15	17	5	8
Couderay town.....	401	43.5	33	64	10	16	41	45	72	30	27
Reserve CDP (part).....	257	38.8	28	44	10	15	25	28	45	16	10
Draper town.....	204	59.6	3	11	2	4	8	9	39	29	29
Edgewater town.....	519	54.8	15	51	21	11	21	45	97	60	54
Exeland village.....	196	45.0	15	32	1	4	26	20	30	15	16
Hayward city.....	2,318	39.8	173	376	62	132	296	251	290	135	120
Hayward town.....	3,567	42.1	270	663	116	128	318	410	574	223	245
Chief Lake CDP (part).....	230	37.8	20	46	16	10	18	28	32	8	15
Little Round Lake CDP (part).....	604	22.8	81	167	34	36	84	68	69	17	18
Hunter town.....	678	51.1	31	75	24	28	51	72	111	52	69
Chief Lake CDP (part).....	35	64.5	0	2	0	3	0	3	6	2	2
Little Round Lake CDP (part).....	0	0.0	0	0	0	0	0	0	0	0	0
New Post CDP (part).....	262	40.5	22	32	11	21	31	30	35	15	17
Lenroot town.....	1,279	49.7	71	176	27	32	106	150	201	138	114
Meadowbrook town.....	131	53.2	5	15	3	6	12	13	23	18	12
Meteor town.....	158	49.1	2	27	7	6	5	12	39	19	13
Ojibwa town.....	249	52.1	5	44	4	7	6	24	46	28	35
Radisson village.....	241	44.5	19	41	7	5	17	35	41	18	5
Radisson town.....	405	48.8	14	64	14	18	34	43	61	40	30
New Post CDP (part).....	43	54.8	0	9	1	0	2	4	6	3	3
Reserve CDP (part).....	0	0.0	0	0	0	0	0	0	0	0	0
Round Lake town.....	977	55.3	37	98	14	21	54	95	163	113	124

Table 1.

Age and Sex: 2010—Con.

[For information on confidentiality protection, nonsampling error, and definitions, see Selected Appendixes at <www.census.gov/prod/cen2010/cph-1-a.pdf>]

Age—Con			Age and sex						Percent of total population		State County County Subdivision Place
			All ages		18 years and over		65 years and over				
			Female	Males per 100 females	Total	Female	Total	Female			
65 to 74 years	75 to 84 years	85 years and over							Under 18 years	65 years and over	
80	33	2	441	111.3	715	336	115	54	23.3	12.3	St. Croix County—Con.
1	2	0	3	100.0	6	3	3	2	0.0	50.0	Springfield town
78	44	5	433	107.9	689	338	127	67	23.4	14.1	Spring Valley village (part)
40	26	4	276	103.3	411	202	70	32	26.7	12.5	Stanton town
183	76	16	1,730	102.5	2,563	1,252	275	137	26.9	7.8	Star Prairie village
313	96	20	2,313	103.4	3,379	1,666	429	208	28.2	9.1	Star Prairie town
84	36	12	789	101.6	1,167	580	132	67	26.6	8.3	Troy town
13	4	2	91	102.2	139	72	19	13	24.5	10.3	Warren town
61	69	48	668	101.2	966	485	178	106	28.1	13.2	Wilson village
											Woodville village
4,769	2,962	1,557	31,128	99.1	47,209	23,972	9,288	5,296	23.8	15.0	Sauk County
807	623	451	6,132	96.5	9,182	4,747	1,881	1,166	23.8	15.6	Baraboo city
169	61	16	835	100.2	1,327	665	246	124	20.6	14.7	Baraboo town
33	30	4	283	110.2	466	217	67	29	21.7	11.3	Bear Creek town
1	1	0	2	100.0	4	2	2	1	0.0	50.0	Cazenovia village (part)
144	61	10	771	101.3	1,170	587	215	110	24.6	13.9	Dellona town
207	93	22	1,163	105.6	1,853	913	322	156	22.5	13.5	Delton town
166	73	14	762	106.7	1,253	606	253	117	20.4	16.1	Excelsior town
105	46	17	529	103.6	842	405	168	82	21.8	15.6	Fairfield town
63	33	13	301	116.6	495	226	109	55	24.1	16.7	Franklin town
39	11	7	219	104.1	342	152	57	23	23.5	12.8	Freedom town
75	39	7	458	103.5	710	351	121	63	23.8	13.0	Greenfield town
52	30	12	350	109.4	580	266	94	49	20.9	12.8	Honey Creek town
10	10	5	118	114.4	182	83	25	12	28.1	9.9	Ironton village
53	26	8	320	106.3	470	228	87	42	28.8	13.2	Ironton town
266	133	36	1,448	101.2	2,434	1,208	435	249	16.5	14.9	Lake Delton village
39	21	9	180	103.9	292	149	69	43	20.4	18.8	La Valle village
150	85	20	621	109.7	1,048	512	255	126	19.5	19.6	La Valle town
16	9	4	77	110.4	129	61	29	16	20.4	17.9	Lime Ridge village
21	11	8	156	92.3	227	117	40	22	24.3	13.3	Loganville village
48	20	12	217	93.5	340	180	80	42	19.0	19.0	Merrimac village
134	48	12	457	106.1	799	397	194	98	15.2	20.6	Merrimac town
14	6	0	39	105.1	72	36	20	9	10.0	25.0	Lake Wisconsin CDP (part)
31	30	7	328	113.7	493	237	68	37	29.7	9.7	North Freedom village
47	72	18	380	103.4	586	294	137	77	24.2	17.7	Plain village
229	155	131	2,051	93.7	2,947	1,539	515	305	25.8	13.0	Prairie du Sac village
109	44	22	566	102.1	893	437	175	85	21.9	15.3	Prairie du Sac town
606	486	277	4,745	93.9	6,717	3,560	1,369	856	27.0	14.9	Reedsburg city
122	84	59	665	94.4	1,023	538	265	158	20.9	20.5	Reedsburg town
24	12	6	184	96.7	266	134	42	23	26.5	11.6	Rock Springs village
221	211	156	1,799	89.5	2,599	1,389	588	365	23.8	17.2	Sauk City village
135	89	93	849	91.8	1,233	673	317	205	24.3	19.5	Spring Green village
161	75	21	843	101.3	1,330	660	257	145	21.6	15.1	Spring Green town
53	38	11	567	110.1	833	419	102	62	30.1	8.6	Sumpter town
23	22	6	347	113.8	498	252	51	31	32.9	6.9	Bluffview CDP
55	31	14	375	111.7	596	278	100	47	24.9	12.6	Troy town
65	28	21	501	101.0	711	350	114	64	29.4	11.3	Washington town
85	47	11	709	99.4	1,096	547	143	75	22.5	10.1	West Baraboo village
60	23	7	264	116.3	421	197	90	44	26.3	15.8	Westfield town
74	30	7	426	100.9	647	317	111	54	24.4	13.0	Winfield town
14	4	1	88	98.9	127	68	19	11	27.4	10.9	Wisconsin Dells city (part)
80	39	8	389	103.1	546	263	127	58	30.9	16.1	Woodland town
2,033	1,032	364	8,164	102.8	13,103	6,454	3,429	1,765	20.9	20.7	Sawyer County
236	95	23	1,184	100.8	1,773	888	354	182	25.4	14.9	Bass Lake town
19	17	4	156	103.8	228	112	40	24	28.3	12.6	Chief Lake CDP (part)
19	1	3	248	92.3	303	166	23	14	36.5	4.8	Little Round Lake CDP (part)
4	0	0	16	106.3	25	12	4	1	24.2	12.1	Reserve CDP (part)
7	6	2	39	125.6	74	34	15	9	15.9	17.0	Couderay village
39	19	5	203	97.5	304	148	63	34	24.2	15.7	Couderay town
26	7	3	133	93.2	185	90	36	18	28.0	14.0	Reserve CDP (part)
47	17	6	96	112.5	190	91	70	32	6.9	34.3	Draper town
101	35	8	254	104.3	453	216	144	71	12.7	27.7	Edgewater town
17	12	8	97	102.1	149	73	37	20	24.0	18.9	Exeland village
194	193	96	1,217	90.5	1,769	930	483	287	23.7	20.8	Hayward city
326	191	103	1,814	96.6	2,634	1,357	620	341	26.2	17.4	Hayward town
28	6	3	117	96.6	164	86	37	22	28.7	16.1	Chief Lake CDP (part)
24	4	2	319	89.3	356	189	30	18	41.1	5.0	Little Round Lake CDP (part)
94	61	10	332	104.2	572	277	165	79	15.6	24.3	Hunter town
11	6	0	15	133.3	33	13	17	9	5.7	48.6	Chief Lake CDP (part)
0	0	0	0	(X)	0	0	0	0	(X)	(X)	Little Round Lake CDP (part)
26	17	5	126	107.9	208	99	48	22	20.6	18.3	New Post CDP (part)
192	58	14	613	108.6	1,032	508	264	127	19.3	20.6	Lenroot town
17	4	3	66	98.5	111	54	24	14	15.3	18.3	Meadowbrook town
22	5	1	73	116.4	129	60	28	12	18.4	17.7	Meteor town
23	21	6	118	111.0	200	96	50	25	19.7	20.1	Ojibwa town
31	15	7	114	111.4	181	79	53	26	24.9	22.0	Radisson village
44	33	10	186	117.7	327	156	87	44	19.3	21.5	Radisson town
7	6	2	21	104.8	34	17	15	8	20.9	34.9	New Post CDP (part)
0	0	0	0	(X)	0	0	0	0	(X)	(X)	Reserve CDP (part)
181	68	9	480	103.5	842	413	258	128	13.8	26.4	Round Lake town

Table 1.
Age and Sex: 2010—Con.

[For information on confidentiality protection, nonsampling error, and definitions, see Selected Appendixes at <www.census.gov/prod/cen2010/cph-1-a.pdf>]

State County County Subdivision Place	Total population	Median age	Age								
			Under 5 years	5 to 17 years	18 to 20 years	21 to 24 years	25 to 34 years	35 to 44 years	45 to 54 years	55 to 59 years	60 to 64 years
Sawyer County—Con.											
Sand Lake town.....	813	51.8	38	106	20	32	51	81	138	64	86
Reserve CDP (part).....	139	45.5	6	19	9	6	11	18	31	9	5
Stone Lake CDP (part).....	112	41.5	4	20	4	6	12	15	24	5	2
Spider Lake town.....	351	57.7	6	21	4	6	14	30	66	46	30
Weirgor town.....	332	50.5	15	32	16	17	15	37	57	37	30
Winter village.....	313	41.6	26	54	6	11	35	36	35	27	17
Winter town.....	960	53.6	25	83	23	28	78	105	163	87	121
Shawano County.....	41,949	43.0	2,443	7,119	1,394	1,596	4,382	5,285	6,589	2,936	2,525
Almon town.....	584	45.1	35	88	20	21	66	61	114	37	28
Angelica town.....	1,793	39.3	110	398	55	43	188	293	260	126	91
Angelica CDP (part).....	54	43.3	2	7	1	2	10	7	8	4	2
Krakow CDP.....	354	40.1	20	61	12	11	44	60	41	27	17
Aniwa village.....	260	40.3	15	51	9	1	36	43	33	10	15
Aniwa town.....	541	44.7	27	87	26	23	48	63	114	45	32
Bartelme town.....	819	38.4	58	170	29	40	82	104	112	40	54
Belle Plaine town.....	1,855	49.0	72	264	61	53	157	196	332	178	155
Birmamwood village (part).....	802	41.5	40	141	19	47	86	106	91	58	31
Birmamwood town.....	763	39.4	49	144	28	26	88	99	136	53	45
Bonduel village.....	1,478	37.2	110	277	40	74	201	203	199	80	55
Bowler village.....	302	41.7	18	53	12	12	37	34	52	20	10
Cecil village.....	570	45.6	30	71	17	22	63	75	100	48	33
Eland village.....	202	46.8	10	24	6	18	15	21	41	18	9
Fairbanks town.....	616	47.1	29	98	24	36	46	57	128	42	48
Germania town.....	332	50.5	11	40	12	13	23	40	58	26	28
Grant town.....	991	41.5	47	180	40	50	103	121	150	74	63
Caroline CDP.....	270	37.5	15	43	3	18	46	33	35	19	16
Green Valley town.....	1,089	37.8	74	203	44	49	136	155	173	58	58
Green Valley CDP.....	133	24.8	13	32	10	12	15	22	15	2	7
Pulcifer CDP.....	134	44.3	2	22	5	3	9	28	16	11	9
Gresham village.....	586	36.7	53	108	27	26	71	68	74	17	27
Hartland town.....	904	37.6	63	214	39	29	84	136	127	66	42
Herman town.....	776	43.9	53	145	24	20	68	98	141	58	47
Leopolis CDP (part).....	62	43.0	5	11	0	4	9	5	10	1	6
Hutchins town.....	600	43.3	29	103	29	23	57	74	114	39	28
Lessor town.....	1,263	39.1	75	293	40	32	111	245	225	71	51
Navarino CDP (part).....	35	44.5	2	3	0	1	8	4	9	2	2
Maple Grove town.....	972	42.1	53	183	24	36	110	122	176	69	61
Angelica CDP (part).....	38	32.0	3	8	2	2	6	6	4	6	0
Marion city (part).....	25	47.5	0	7	0	1	3	1	3	0	4
Mattoon village.....	438	38.0	28	75	19	24	53	60	60	20	19
Morris town.....	453	46.3	27	65	10	9	40	60	87	40	26
Navarino town.....	446	47.0	26	62	12	15	48	51	105	44	21
Navarino CDP (part).....	142	39.8	9	23	3	9	18	21	27	5	4
Pella town.....	865	48.2	31	112	30	25	67	120	160	88	72
Leopolis CDP (part).....	25	37.3	4	3	0	0	3	6	4	0	0
Pella CDP.....	185	49.4	8	22	5	1	17	23	34	12	16
Pulaski village (part).....	218	27.8	27	58	6	5	37	35	25	8	4
Red Springs town.....	925	43.5	61	148	34	54	82	106	130	62	78
Middle Village CDP (part).....	248	24.3	35	58	16	18	29	29	23	9	8
Richmond town.....	1,864	46.5	87	309	62	51	133	234	327	174	137
Thornton CDP.....	65	47.8	3	10	2	2	5	6	16	6	3
Seneca town.....	558	46.0	34	84	20	15	56	61	101	42	47
Tilleda CDP.....	91	39.5	4	17	1	5	14	11	15	5	4
Shawano city.....	9,305	39.8	659	1,479	317	437	1,231	1,126	1,184	556	473
Tigerton village.....	741	40.2	49	127	20	35	87	87	113	46	53
Washington town.....	1,895	52.5	67	236	49	49	116	199	332	170	160
Waukechon town.....	1,021	41.6	62	210	38	29	93	137	194	66	52
Wescott town.....	3,183	49.0	140	441	82	81	271	375	521	271	270
Wittenberg village.....	1,081	42.2	49	196	41	46	121	124	139	51	37
Wittenberg town.....	833	43.6	35	175	29	26	68	95	158	65	61
Sheboygan County.....	115,507	40.3	7,156	20,426	3,916	4,976	13,864	15,056	18,605	8,183	6,504
Adell village.....	516	41.3	30	90	12	17	72	73	68	37	36
Cascade village.....	709	39.2	40	136	28	25	82	99	128	44	47
Cedar Grove village.....	2,113	37.8	145	429	60	78	253	310	299	126	95
Elkhart Lake village.....	967	48.9	29	124	23	37	101	108	153	106	76
Glenbeulah village.....	463	41.4	22	80	10	13	71	58	93	35	25
Greenbush town.....	1,534	43.2	86	309	48	43	118	208	314	138	93
Greenbush CDP.....	162	32.7	13	43	6	6	17	28	21	12	4
Herman town.....	2,151	29.3	52	331	358	268	151	244	318	137	87
Holland town.....	2,239	46.8	93	433	54	57	146	262	441	241	179
Howards Grove village.....	3,188	41.2	175	631	59	130	336	449	551	255	219
Kohler village.....	2,120	42.0	106	540	42	27	149	315	362	140	121
Lima town.....	2,982	42.7	179	589	88	73	263	393	535	259	216
Gibbsville CDP.....	512	35.7	50	123	17	19	45	78	91	35	17
Hingham CDP (part).....	787	38.3	62	162	16	20	97	119	102	60	73
Lyndon town.....	1,542	45.4	60	260	62	40	124	215	288	155	125
Hingham CDP (part).....	99	41.7	4	20	4	4	9	12	17	6	9
Mitchell town.....	2,335	37.3	61	179	118	209	516	402	406	154	122
Mosel town.....	790	47.0	25	154	16	19	47	106	166	67	50

Table 1.
Age and Sex: 2010—Con.

[For information on confidentiality protection, nonsampling error, and definitions, see Selected Appendixes at <www.census.gov/prod/cen2010/cph-1-a.pdf>]

Age—Con			Age and sex						Percent of total population		State County County Subdivision Place
65 to 74 years	75 to 84 years	85 years and over	All ages		18 years and over		65 years and over		Under 18 years	65 years and over	
			Female	Males per 100 females	Total	Female	Total	Female			
138	48	11	389	109.0	669	316	197	89	17.7	24.2	Sawyer County—Con.
14	10	1	64	117.2	114	52	25	15	18.0	18.0	Sand Lake town
14	5	1	57	96.5	88	42	20	9	21.4	17.9	Reserve CDP (part)
75	46	7	163	115.3	324	152	128	60	7.7	36.5	Stone Lake CDP (part)
45	21	10	159	108.8	285	133	76	37	14.2	22.9	Spider Lake town
35	21	10	152	105.9	233	111	66	33	25.6	21.1	Weirgor town
169	63	15	415	131.3	852	362	247	115	11.3	25.7	Winter village
											Winter town
4,104	2,482	1,094	21,028	99.5	32,387	16,346	7,680	4,192	22.8	18.3	Shawano County
72	32	10	271	115.5	461	220	114	55	21.1	19.5	Almon town
128	80	21	874	105.1	1,285	627	229	114	28.3	12.8	Angelica town
7	3	1	26	107.7	45	24	11	6	16.7	20.4	Angelica CDP (part)
24	25	12	175	102.3	273	134	61	32	22.9	17.2	Krakow CDP
28	15	4	130	100.0	194	93	47	24	25.4	18.1	Aniwa village
41	28	7	265	104.2	427	206	76	41	21.1	14.0	Aniwa town
81	39	10	427	91.8	591	303	130	70	27.8	15.9	Bartelme town
223	111	53	939	97.6	1,519	769	387	203	18.1	20.9	Belle Plaine town
70	69	44	398	101.5	621	316	183	102	22.6	22.8	Biramwood village (part)
60	29	6	375	103.5	570	274	95	44	25.3	12.5	Biramwood town
116	83	40	744	98.7	1,091	567	239	138	26.2	16.2	Bonduel village
35	12	7	159	89.9	231	120	54	26	23.5	17.9	Bowler village
65	33	13	299	90.6	469	242	111	57	17.7	19.5	Cecil village
10	23	7	98	106.1	168	79	40	21	16.8	19.8	Eland village
74	26	8	306	101.3	489	236	108	53	20.6	17.5	Fairbanks town
57	19	5	153	117.0	281	131	81	39	15.4	24.4	Germania town
96	48	19	483	105.2	764	370	163	73	22.9	16.4	Grant town
19	18	5	134	101.5	212	109	42	23	21.5	15.6	Caroline CDP
82	40	17	535	103.6	812	392	139	71	25.4	12.8	Green Valley town
1	2	2	62	114.5	88	42	5	2	33.8	3.8	Green Valley CDP
16	9	4	69	94.2	110	59	29	19	17.9	21.6	Pulcifer CDP
68	33	14	298	96.6	425	229	115	69	27.5	19.6	Gresham village
56	36	12	420	115.2	627	294	104	49	30.6	11.5	Hartland town
62	40	20	388	100.0	578	286	122	61	25.5	15.7	Herman town
6	4	1	34	82.4	46	27	11	7	25.8	17.7	Leopolis CDP (part)
71	20	13	283	112.0	468	215	104	54	22.0	17.3	Hutchins town
72	36	12	610	107.0	895	435	120	57	29.1	9.5	Lessor town
4	0	0	17	105.9	30	15	4	2	14.3	11.4	Navarino CDP (part)
76	41	21	467	108.1	736	355	138	68	24.3	14.2	Maple Grove town
1	0	0	18	111.1	27	13	1	0	28.9	2.6	Angelica CDP (part)
0	4	2	17	47.1	18	12	6	5	28.0	24.0	Marion city (part)
44	22	14	214	104.7	335	169	80	50	23.5	18.3	Mattoon village
61	21	7	211	114.7	361	170	89	46	20.3	19.6	Morris town
32	21	9	205	117.6	358	177	62	37	19.7	13.9	Navarino town
11	7	5	65	118.5	110	55	23	14	22.5	16.2	Navarino CDP (part)
97	51	12	423	104.5	722	357	160	88	16.5	18.5	Pella town
4	1	0	11	127.3	18	8	5	3	28.0	20.0	Leopolis CDP (part)
27	16	4	94	96.8	155	80	47	26	16.2	25.4	Pella CDP
6	5	2	112	94.6	133	72	13	5	39.0	6.0	Pulaski village (part)
92	64	14	469	97.2	716	368	170	86	22.6	18.4	Red Springs town
8	11	4	141	75.9	155	92	23	15	37.5	9.3	Middle Village CDP (part)
224	96	30	918	103.1	1,468	720	350	172	21.2	18.8	Richmond town
9	2	1	34	91.2	52	29	12	6	20.0	18.5	Thornton CDP
49	35	14	273	104.4	440	217	98	50	21.1	17.6	Seneca town
8	5	2	44	106.8	70	37	15	8	23.1	16.5	Tilleda CDP
776	665	402	4,916	89.3	7,167	3,863	1,843	1,149	23.0	19.8	Shawano city
60	41	23	380	95.0	565	288	124	75	23.8	16.7	Tigerton village
323	158	36	907	108.9	1,592	771	517	256	16.0	27.3	Washington town
74	53	13	494	106.7	749	359	140	72	26.6	13.7	Waukechon town
475	207	49	1,579	101.6	2,602	1,274	731	362	18.3	23.0	Wescott town
84	96	97	577	87.3	836	468	277	188	22.7	25.6	Wittenberg village
64	50	7	411	102.7	623	302	121	62	25.2	14.5	Wittenberg town
8,426	5,657	2,738	57,497	100.9	87,925	43,991	16,821	9,574	23.9	14.6	Sheboygan County
45	27	9	253	104.0	396	195	81	43	23.3	15.7	Adell village
44	24	12	341	107.9	533	261	80	42	24.8	11.3	Cascade village
110	143	65	1,052	100.9	1,539	783	318	183	27.2	15.0	Cedar Grove village
117	59	34	480	101.5	814	401	210	110	15.8	21.7	Elkhart Lake village
35	16	5	228	103.1	361	178	56	35	22.0	12.1	Glenbeulah village
102	56	19	742	106.7	1,139	547	177	89	25.7	11.5	Greenbush town
5	3	4	81	100.0	106	51	12	6	34.6	7.4	Greenbush CDP
132	59	14	1,004	114.2	1,768	829	205	101	17.8	9.5	Herman town
213	96	24	1,105	102.6	1,713	843	333	168	23.5	14.9	Holland town
216	120	47	1,579	101.9	2,382	1,203	383	211	25.3	12.0	Howards Grove village
196	90	32	1,120	89.3	1,474	771	318	180	30.5	15.0	Kohler village
216	122	49	1,457	104.7	2,214	1,081	387	200	25.8	13.0	Lima town
23	9	5	257	99.2	339	169	37	22	33.8	7.2	Gibbsville CDP
47	15	14	388	102.8	563	280	76	37	28.5	9.7	Hingham CDP (part)
133	61	19	734	110.1	1,222	578	213	99	20.8	13.8	Lyndon town
11	3	0	50	98.0	75	39	14	7	24.2	14.1	Hingham CDP (part)
113	44	11	563	314.7	2,095	440	168	75	10.3	7.2	Mitchell town
99	22	19	381	107.3	611	295	140	67	22.7	17.7	Mosel town

Table 1.
Age and Sex: 2010—Con.

[For information on confidentiality protection, nonsampling error, and definitions, see Selected Appendixes at <www.census.gov/prod/cen2010/cph-1-a.pdf>]

State County County Subdivision Place	Total population	Median age	Age								
			Under 5 years	5 to 17 years	18 to 20 years	21 to 24 years	25 to 34 years	35 to 44 years	45 to 54 years	55 to 59 years	60 to 64 years
Sheboygan County—Con.											
Oostburg village.....	2,887	38.3	200	605	90	91	351	381	419	170	132
Plymouth city.....	8,445	40.8	580	1,462	227	314	1,055	1,046	1,281	578	444
Plymouth town.....	3,195	47.7	130	598	76	77	193	372	647	315	274
Random Lake village.....	1,594	40.3	85	298	53	53	194	242	256	114	91
Rhine town.....	2,134	47.7	80	333	55	57	135	284	487	237	180
Russell town.....	377	44.7	22	63	8	15	29	53	80	28	29
Scott town.....	1,836	43.8	91	295	64	79	176	249	371	149	110
Sheboygan city.....	49,288	36.2	3,691	8,760	1,814	2,508	7,139	6,281	6,924	2,925	2,373
Sheboygan town.....	7,271	45.0	390	1,247	154	257	634	948	1,334	621	439
Sheboygan Falls city.....	7,775	42.6	447	1,286	194	275	943	1,009	1,246	543	456
Sheboygan Falls town.....	1,718	46.6	80	267	35	58	140	232	347	157	114
Sherman town.....	1,505	43.1	68	272	56	49	150	210	299	103	95
Waldo village.....	503	37.9	36	88	17	15	80	58	91	38	13
Wilson town.....	3,330	46.3	153	567	95	92	216	449	701	311	263
Taylor County.....	20,689	41.8	1,359	3,730	615	787	2,213	2,576	3,510	1,425	1,140
Aurora town.....	422	37.7	24	109	12	12	37	59	60	36	23
Browning town.....	905	38.8	63	174	28	41	108	123	167	45	34
Chelsea town.....	806	39.8	45	148	23	27	101	108	144	61	52
Chelsea CDP (part).....	98	41.0	3	18	3	8	10	9	15	7	7
Whittlesey CDP.....	105	38.8	5	20	3	2	19	12	20	5	1
Cleveland town.....	268	45.5	11	50	9	12	20	30	59	23	11
Deer Creek town.....	768	36.4	67	149	32	31	96	102	116	41	48
Ford town.....	268	47.3	16	45	5	4	31	26	44	22	16
Gilman village.....	410	47.8	24	65	7	14	32	48	47	29	32
Goodrich town.....	510	40.6	38	87	20	17	68	52	94	45	30
Greenwood town.....	638	46.6	36	87	18	19	69	76	130	52	35
Grover town.....	256	46.6	12	44	4	6	18	38	54	16	22
Hammel town.....	713	46.2	34	110	14	22	61	97	155	62	52
Holway town.....	973	32.6	106	247	26	31	117	129	148	51	36
Jump River town.....	375	46.4	20	65	5	16	27	47	72	24	33
Jump River CDP (part).....	48	62.0	0	3	1	0	1	4	8	4	6
Little Black town.....	1,140	42.1	64	201	39	41	122	164	198	88	74
Lublin village.....	118	49.0	0	20	5	1	10	10	27	8	6
McKinley town.....	458	37.0	44	105	19	17	34	49	78	24	25
Jump River CDP (part).....	4	50.5	0	0	0	0	0	0	4	0	0
Maplehurst town.....	335	45.6	16	58	9	15	34	33	70	25	20
Medford city.....	4,326	43.0	287	673	139	198	511	467	645	276	191
Medford town.....	2,606	40.0	178	542	74	76	251	366	516	166	122
Molitor town.....	324	47.0	16	48	6	6	26	51	61	30	19
Pershing town.....	180	44.5	14	23	6	5	24	20	27	20	5
Rib Lake village.....	910	39.7	61	167	22	43	106	97	118	50	52
Rib Lake town.....	852	42.7	45	152	27	53	68	110	138	66	69
Roosevelt town.....	473	40.6	34	89	16	16	57	45	79	30	33
Stetsonville village.....	541	40.0	29	99	20	25	66	81	67	30	32
Taft town.....	430	40.9	34	72	14	16	48	42	84	44	23
Westboro town.....	684	43.1	41	101	16	23	71	106	112	61	45
Chelsea CDP (part).....	15	24.5	2	4	0	2	1	3	1	1	0
Westboro CDP.....	190	39.0	13	30	6	6	29	26	26	19	10
Trempealeau County.....	28,816	40.8	1,885	5,100	869	1,105	3,378	3,756	4,443	2,069	1,644
Albion town.....	653	41.9	38	123	26	21	60	98	98	61	44
Arcadia city.....	2,925	32.9	267	515	96	167	485	386	347	121	122
Arcadia town.....	1,779	42.3	106	359	51	41	151	258	340	166	83
Blair city.....	1,366	41.1	83	246	33	59	159	167	186	67	58
Burnside town.....	511	40.3	36	87	13	23	67	57	96	42	25
Caledonia town.....	920	40.7	61	165	32	27	93	156	161	82	59
Chimney Rock town.....	241	47.5	12	30	4	15	20	31	49	25	23
Dodge town.....	389	42.6	19	56	3	13	63	56	72	42	15
Dodge CDP.....	121	42.6	5	18	1	4	22	17	18	13	3
Eleva village.....	670	39.5	62	102	20	34	80	94	90	31	39
Ettrick village.....	524	40.8	41	85	16	22	56	73	86	28	31
Ettrick town.....	1,237	45.2	58	195	45	30	108	178	209	114	103
Gale town.....	1,695	43.2	77	326	53	46	156	236	309	144	99
Galesville city.....	1,481	41.6	103	233	44	54	191	175	204	111	98
Hale town.....	1,037	41.3	67	198	27	30	109	145	175	76	71
Independence city.....	1,336	37.7	86	212	53	85	195	147	191	90	54
Lincoln town.....	823	42.2	40	151	29	29	74	126	151	65	43
Osseo city.....	1,701	38.5	117	326	50	76	219	217	218	103	78
Pigeon town.....	891	36.0	82	213	23	26	92	120	117	65	44
Pigeon Falls village.....	411	52.1	29	41	4	16	51	32	46	41	21
Preston town.....	953	40.9	73	185	36	38	101	79	160	60	71
Strum village.....	1,114	38.6	87	211	29	37	147	123	164	62	48
Sumner town.....	810	44.7	45	146	25	22	90	80	133	65	69
Trempealeau village.....	1,529	42.7	98	221	40	59	226	182	218	105	118
Trempealeau town.....	1,756	42.5	97	290	44	66	184	264	317	145	120
Unity town.....	506	43.5	22	101	12	13	45	77	91	33	31
Whitehall city.....	1,558	42.0	79	283	61	56	156	199	215	125	77

Table 1.

Age and Sex: 2010—Con.

[For information on confidentiality protection, nonsampling error, and definitions, see Selected Appendixes at <www.census.gov/prod/cen2010/cph-1-a.pdf>]

Age—Con			Age and sex						Percent of total population		State County County Subdivision Place
65 to 74 years	75 to 84 years	85 years and over	All ages		18 years and over		65 years and over		Under 18 years	65 years and over	
			Female	Males per 100 females	Total	Female	Total	Female			
206	176	66	1,447	99.5	2,082	1,080	448	259	27.9	15.5	Sheboygan County—Con.
634	527	297	4,421	91.0	6,403	3,415	1,458	893	24.2	17.3	Oostburg village
274	138	101	1,585	101.6	2,467	1,231	513	268	22.8	16.1	Plymouth city
113	76	19	785	103.1	1,211	592	208	114	24.0	13.0	Random Lake village
196	67	23	1,060	101.3	1,721	842	286	135	19.4	13.4	Rhine town
26	18	6	174	116.7	292	127	50	25	22.5	13.3	Russell town
141	76	35	879	108.9	1,450	696	252	130	21.0	13.7	Scott town
3,160	2,423	1,290	24,874	98.2	36,837	18,797	6,873	4,083	25.3	13.9	Sheboygan city
637	453	157	3,701	96.5	5,634	2,900	1,247	714	22.5	17.2	Sheboygan town
641	446	289	4,046	92.2	6,042	3,188	1,376	818	22.3	17.7	Sheboygan Falls city
172	98	18	841	104.3	1,371	675	288	152	20.2	16.8	Sheboygan Falls town
131	59	13	741	103.1	1,165	552	203	99	22.6	13.5	Sherman town
31	19	17	246	104.5	379	187	67	40	24.7	13.3	Waldo village
293	142	48	1,658	100.8	2,610	1,304	483	241	21.6	14.5	Wilson town
1,657	1,113	564	10,130	104.2	15,600	7,706	3,334	1,835	24.6	16.1	Taylor County
33	9	8	186	126.9	289	132	50	19	31.5	11.8	Aurora town
78	38	6	423	113.9	668	320	122	62	26.2	13.5	Browning town
57	29	11	389	107.2	613	290	97	53	23.9	12.0	Chelsea town
13	3	2	53	84.9	77	41	18	11	21.4	18.4	Chelsea CDP (part)
8	10	0	55	90.9	80	42	18	10	23.8	17.1	Whittlesey CDP
20	16	7	130	106.2	207	102	43	18	22.8	16.0	Cleveland town
54	28	4	378	103.2	552	271	86	49	28.1	11.2	Deer Creek town
31	17	11	131	104.6	207	101	59	31	22.8	22.0	Ford town
41	42	29	209	96.2	321	170	112	69	21.7	27.3	Gilman village
31	17	11	243	109.9	385	187	59	30	24.5	11.6	Goodrich town
73	33	10	287	122.3	515	234	116	57	19.3	18.2	Greenwood town
23	14	5	119	115.1	200	99	42	22	21.9	16.4	Grover town
73	26	7	356	100.3	569	265	106	54	20.2	14.9	Hammel town
56	20	6	482	101.9	620	304	82	42	36.3	8.4	Holway town
38	18	10	186	101.6	290	141	66	37	22.7	17.6	Jump River town
13	5	3	26	84.6	45	23	21	12	6.3	43.8	Jump River CDP (part)
80	54	15	548	108.0	875	405	149	74	23.2	13.1	Little Black town
15	13	3	50	136.0	98	46	31	16	16.9	26.3	Lublin village
36	20	7	225	103.6	309	146	63	31	32.5	13.8	McKinley town
0	0	0	2	100.0	4	2	0	0	0.0	0.0	Jump River CDP (part)
29	20	6	152	120.4	261	122	55	26	22.1	16.4	Maplehurst town
327	373	239	2,269	90.7	3,366	1,829	939	590	22.2	21.7	Medford city
179	105	31	1,233	111.4	1,886	899	315	153	27.6	12.1	Medford town
45	12	4	149	117.4	260	115	61	32	19.8	18.8	Molitor town
22	11	3	80	125.0	143	64	36	20	20.6	20.0	Pershing town
84	58	52	481	89.2	682	376	194	120	25.1	21.3	Rib Lake village
58	39	27	402	111.9	655	305	124	58	23.1	14.6	Rib Lake town
38	28	8	209	126.3	350	159	74	38	26.0	15.6	Roosevelt town
40	27	25	276	96.0	413	213	92	53	23.7	17.0	Stetsonville village
24	21	8	199	116.1	324	157	53	27	24.7	12.3	Taft town
72	25	11	338	102.4	542	254	108	54	20.8	15.8	Westboro town
0	1	0	10	50.0	9	5	1	1	40.0	6.7	Chelsea CDP (part)
20	3	2	92	106.5	147	68	25	12	22.6	13.2	Westboro CDP
2,347	1,444	776	14,178	103.2	21,831	10,740	4,567	2,502	24.2	15.8	Trempealeau County
44	25	15	308	112.0	492	237	84	39	24.7	12.9	Albion town
197	130	92	1,408	107.7	2,143	1,031	419	264	26.7	14.3	Arcadia city
134	71	19	836	112.8	1,314	622	224	114	26.1	12.6	Arcadia town
111	94	103	723	88.9	1,037	539	308	189	24.1	22.5	Blair city
39	22	4	239	113.8	388	177	65	33	24.1	12.7	Burnside town
54	23	7	463	98.7	694	355	84	44	24.6	9.1	Caledonia town
20	10	2	118	104.2	199	96	32	13	17.4	13.3	Chimney Rock town
35	14	1	183	112.6	314	151	50	28	19.3	12.9	Dodge town
15	4	1	52	132.7	98	44	20	10	19.0	16.5	Dodge CDP
49	45	24	344	94.8	506	266	118	74	24.5	17.6	Eleva village
42	30	14	265	97.7	398	209	86	48	24.0	16.4	Ettrick village
141	46	10	585	111.5	984	459	197	94	20.5	15.9	Ettrick town
160	69	20	829	104.5	1,292	632	249	120	23.8	14.7	Gale town
110	77	81	771	92.1	1,145	604	268	169	22.7	18.1	Galesville city
90	36	13	493	110.3	772	367	139	69	25.6	13.4	Hale town
97	96	30	643	107.8	1,038	496	223	117	22.3	16.7	Independence city
72	33	10	378	117.7	632	284	115	52	23.2	14.0	Lincoln town
128	107	62	893	90.5	1,258	660	297	172	26.0	17.5	Osseo city
83	19	7	436	104.4	596	284	109	54	33.1	12.2	Pigeon town
46	48	36	224	83.5	341	183	130	74	17.0	31.6	Pigeon Falls village
95	46	9	444	114.6	695	329	150	69	27.1	15.7	Preston town
74	65	67	546	104.0	816	397	206	119	26.8	18.5	Strum village
74	40	21	405	100.0	619	305	135	67	23.6	16.7	Sumner town
140	88	34	768	99.1	1,210	618	262	143	20.9	17.1	Trempealeau village
133	75	21	843	108.3	1,369	651	229	115	22.0	13.0	Trempealeau town
47	23	11	235	115.3	383	168	81	35	24.3	16.0	Unity town
132	112	63	798	95.2	1,196	620	307	187	23.2	19.7	Whitehall city

Table 1.
Age and Sex: 2010—Con.

[For information on confidentiality protection, nonsampling error, and definitions, see Selected Appendixes at <www.census.gov/prod/cen2010/cph-1-a.pdf>]

State County County Subdivision Place	Total population	Median age	Age								
			Under 5 years	5 to 17 years	18 to 20 years	21 to 24 years	25 to 34 years	35 to 44 years	45 to 54 years	55 to 59 years	60 to 64 years
Vernon County.....	29,773	41.5	2,121	5,757	937	1,021	2,965	3,328	4,707	2,170	1,805
Bergen town.....	1,364	48.0	68	228	46	32	69	153	320	143	109
Chaseburg village.....	284	40.5	16	56	10	12	35	36	40	15	13
Christiana town.....	931	42.2	57	187	25	30	93	100	177	86	53
Clinton town.....	1,358	20.7	197	419	69	50	136	140	130	64	42
Coon town.....	728	44.8	39	129	24	13	49	113	121	71	45
Coon Valley village.....	765	41.3	53	121	17	37	92	103	111	42	25
De Soto village (part).....	179	48.6	8	29	1	4	13	26	35	12	17
Forest town.....	634	41.0	40	133	23	25	55	64	90	44	56
Franklin town.....	1,140	37.9	84	255	38	51	104	129	206	76	65
Genoa village.....	253	43.8	12	47	6	16	28	19	29	17	22
Genoa town.....	789	44.3	48	157	27	10	68	93	143	63	47
Greenwood town.....	847	23.5	92	247	55	45	68	71	120	47	39
Hamburg town.....	973	42.8	53	227	29	24	59	130	186	61	88
Harmony town.....	755	40.6	70	146	28	34	67	72	135	75	43
Hillsboro city.....	1,417	38.4	105	276	49	52	177	158	176	87	76
Hillsboro town.....	807	40.2	72	164	21	23	77	95	130	63	46
Jefferson town.....	1,143	40.5	70	254	33	33	99	158	183	84	66
Kickapoo town.....	626	44.0	44	121	22	24	47	59	96	56	52
La Farge village.....	746	42.8	32	121	24	33	92	92	109	54	47
Liberty town.....	252	46.7	15	46	5	5	16	29	54	25	21
Ontario village.....	554	31.5	61	116	21	21	77	53	62	26	20
Readstown village.....	415	44.9	27	59	10	13	46	54	59	32	36
Stark town.....	363	50.7	16	56	6	9	30	31	68	36	38
Sterling town.....	633	41.1	44	138	19	13	60	78	110	59	30
Stoddard village.....	774	40.6	56	128	11	26	109	98	111	60	42
Union town.....	700	29.2	86	159	31	37	75	56	112	46	27
Viola village (part).....	222	44.0	14	34	10	6	29	22	35	18	13
Viroqua city.....	4,362	45.0	251	690	114	150	507	471	609	289	253
Viroqua town.....	1,718	47.0	89	302	48	29	155	186	300	155	144
Webster town.....	778	33.1	72	167	30	36	99	62	125	61	46
Westby city.....	2,200	41.5	164	382	41	87	258	274	326	112	99
Wheatland town.....	561	49.5	20	76	29	20	38	59	111	49	47
Whitestown town.....	502	45.0	46	87	15	21	38	44	88	42	38
Vilas County.....	21,430	50.7	956	2,853	570	575	1,639	2,205	3,461	1,775	1,840
Arbor Vitae town.....	3,316	50.1	128	497	71	71	242	382	604	260	285
Boulder Junction town.....	933	55.9	16	104	28	19	44	78	157	94	84
Boulder Junction CDP.....	183	55.5	8	18	4	7	9	17	28	18	7
Cloverland town.....	1,029	51.8	45	113	28	27	82	102	172	104	72
Conover town.....	1,235	51.1	53	147	51	31	72	135	213	92	112
Eagle River city.....	1,398	43.2	71	181	54	76	188	164	192	74	77
Lac du Flambeau town.....	3,441	39.7	308	642	134	159	312	351	473	221	232
Lac du Flambeau CDP.....	1,969	27.0	250	459	102	123	239	225	245	88	69
Land O'Lakes town.....	861	54.6	21	95	19	17	65	65	156	79	95
Lincoln town.....	2,423	49.8	93	339	58	65	188	270	394	242	183
Manitowish Waters town.....	566	58.1	8	46	11	7	32	40	101	67	61
Phelps town.....	1,200	55.4	33	128	21	12	93	113	193	107	100
Plum Lake town.....	491	57.1	20	43	9	10	29	42	70	66	67
Sayner CDP.....	207	50.8	15	21	6	8	19	18	32	20	14
Presque Isle town.....	618	60.9	18	53	8	6	16	49	89	61	81
St. Germain town.....	2,085	52.2	92	243	44	45	158	220	314	149	215
Washington town.....	1,451	51.9	44	184	31	26	92	163	276	132	126
Winchester town.....	383	59.9	6	38	3	4	26	31	57	27	50
Walworth County.....	102,228	38.1	6,196	17,804	5,316	6,716	11,470	12,714	15,568	6,930	5,757
Bloomfield town.....	6,278	36.5	373	1,367	245	242	794	910	1,025	383	328
Lake Ivanhoe CDP (part).....	433	29.6	39	105	19	19	90	56	49	14	9
Pell Lake CDP.....	3,722	35.0	245	839	130	137	511	598	586	202	172
Powers Lake CDP (part).....	476	41.0	25	85	20	25	53	53	95	47	24
Burlington city (part).....	0	0.0	0	0	0	0	0	0	0	0	0
Darien village.....	1,580	33.5	134	322	59	82	233	218	222	110	70
Darien town.....	1,693	45.8	92	254	59	73	146	203	310	123	155
Delavan city.....	8,463	33.5	760	1,620	300	461	1,265	998	1,151	487	348
Delavan town.....	5,285	43.6	317	902	154	194	502	689	851	408	316
Delavan Lake CDP (part).....	2,483	42.9	142	430	77	82	240	361	426	200	160
East Troy village.....	4,281	36.1	311	846	127	192	596	607	626	243	218
East Troy town.....	4,021	44.3	209	668	118	136	389	528	746	360	305
Potter Lake CDP.....	1,107	42.9	70	179	32	39	112	150	208	93	84
Elkhorn city.....	10,084	34.3	830	1,941	362	465	1,546	1,386	1,386	546	425
Fontana-on-Geneva Lake village.....	1,672	50.6	57	262	39	54	81	181	299	162	154
Geneva town.....	4,993	45.7	230	822	143	162	419	659	890	446	392
Como CDP.....	2,631	43.3	132	462	78	81	267	373	459	212	179
Genoa City village (part).....	3,036	31.9	292	682	73	121	530	480	406	127	93
Lafayette town.....	1,979	44.3	80	387	67	58	143	278	381	183	135
La Grange town.....	2,454	47.7	102	395	56	62	181	303	531	222	211
Lauderdale Lakes CDP (part).....	1,099	47.8	44	184	24	21	78	146	209	77	110
Lake Geneva city.....	7,651	39.8	492	1,245	247	387	996	960	1,083	524	441
Linn town.....	2,383	47.3	127	387	62	78	203	274	398	208	217
Lyons town.....	3,698	43.7	186	697	127	141	317	447	676	280	245
Lake Ivanhoe CDP (part).....	2	27.0	0	0	0	1	1	0	0	0	0
Springfield CDP.....	158	44.7	3	30	3	7	15	22	24	9	13

Table 1.

Age and Sex: 2010—Con.

[For information on confidentiality protection, nonsampling error, and definitions, see Selected Appendixes at <www.census.gov/prod/cen2010/cph-1-a.pdf>]

Age—Con			Age and sex						Percent of total population		State County County Subdivision Place
65 to 74 years	75 to 84 years	85 years and over	All ages		18 years and over		65 years and over		Under 18 years	65 years and over	
			Female	Males per 100 females	Total	Female	Total	Female			
2,528	1,683	751	14,919	99.6	21,895	11,057	4,962	2,693	26.5	16.7	Vernon County
122	57	17	656	107.9	1,068	514	196	92	21.7	14.4	Bergen town
26	17	8	130	118.5	212	97	51	22	25.4	18.0	Chaseburg village
82	33	8	451	106.4	687	322	123	61	26.2	13.2	Christiana town
53	54	4	677	100.6	742	384	111	59	45.4	8.2	Clinton town
74	34	16	347	109.8	560	269	124	55	23.1	17.0	Coon town
89	56	19	363	110.7	591	287	164	86	22.7	21.4	Coon Valley village
18	8	8	92	94.6	142	75	34	18	20.7	19.0	De Soto village (part)
65	32	7	300	111.3	461	216	104	51	27.3	16.4	Forest town
85	38	9	558	104.3	801	382	132	63	29.7	11.6	Franklin town
25	28	4	122	107.4	194	90	57	26	23.3	22.5	Genoa village
90	36	7	376	109.8	584	280	133	64	26.0	16.9	Genoa town
39	19	5	410	106.6	508	247	63	29	40.0	7.4	Greenwood town
65	40	11	491	98.2	693	343	116	57	28.8	11.9	Hamburg town
48	29	8	378	99.7	539	261	85	39	28.6	11.3	Harmony town
117	93	51	735	92.8	1,036	560	261	158	26.9	18.4	Hillsboro city
60	45	11	396	103.8	571	277	116	56	29.2	14.4	Hillsboro town
94	52	17	543	110.5	819	387	163	79	28.3	14.3	Jefferson town
71	27	7	305	105.2	461	228	105	47	26.4	16.8	Kickapoo town
65	51	26	368	102.7	593	298	142	81	20.5	19.0	La Farge village
25	8	3	122	106.6	191	92	36	17	24.2	14.3	Liberty town
49	38	10	289	91.7	377	202	97	53	31.9	17.5	Ontario village
44	21	14	224	85.3	329	169	79	48	20.7	19.0	Readstown village
50	19	4	175	107.4	291	139	73	36	19.8	20.1	Stark town
48	26	8	308	105.5	451	212	82	34	28.8	13.0	Sterling town
57	62	14	402	92.5	590	313	133	80	23.8	17.2	Stoddard village
49	18	4	335	109.0	455	216	71	28	35.0	10.1	Union town
19	18	4	107	107.5	174	86	41	19	21.6	18.5	Viola village (part)
394	377	257	2,351	85.5	3,421	1,876	1,028	645	21.6	23.6	Viroqua city
146	96	68	874	96.6	1,327	682	310	167	22.8	18.0	Viroqua town
39	34	7	392	98.5	539	271	80	41	30.7	10.3	Webster town
190	166	101	1,141	92.8	1,654	883	457	284	24.8	20.8	Westby city
78	25	9	266	110.9	465	219	112	61	17.1	20.0	Wheatland town
52	26	5	235	113.6	369	180	83	37	26.5	16.5	Whitestown town
3,124	1,800	632	10,569	102.8	17,621	8,753	5,556	2,853	17.8	25.9	Vilas County
400	286	90	1,662	99.5	2,691	1,348	776	393	18.8	23.4	Arbor Vitae town
166	109	34	454	105.5	813	396	309	154	12.9	33.1	Boulder Junction town
36	22	9	87	110.3	157	75	67	35	14.2	36.6	Boulder Junction CDP
182	84	18	500	105.8	871	438	284	151	15.4	27.6	Cloverland town
188	97	44	590	109.3	1,035	501	329	163	16.2	26.6	Conover town
153	120	48	711	96.6	1,146	588	321	196	18.0	23.0	Eagle River city
365	183	61	1,699	102.5	2,491	1,252	609	321	27.6	17.7	Lac du Flambeau town
113	48	8	979	101.1	1,260	637	169	86	36.0	8.6	Lac du Flambeau CDP
128	98	23	404	113.1	745	359	249	123	13.5	28.9	Land O'Lakes town
326	191	74	1,188	104.0	1,991	989	591	309	17.8	24.4	Lincoln town
108	71	14	284	99.3	512	252	193	89	9.5	34.1	Manitowish Waters town
201	126	73	596	101.3	1,039	517	400	206	13.4	33.3	Phelps town
69	40	26	245	100.4	428	212	135	68	12.8	27.5	Plum Lake town
31	15	8	103	101.0	171	86	54	27	17.4	26.1	Sayner CDP
149	62	26	304	103.3	547	266	237	109	11.5	38.3	Presque Isle town
366	191	48	1,025	103.4	1,750	867	605	304	16.1	29.0	St. Germain town
222	111	44	710	104.4	1,223	597	377	193	15.7	26.0	Washington town
101	31	9	197	94.4	339	171	141	74	11.5	36.8	Winchester town
7,362	4,401	1,994	50,991	100.5	78,228	39,311	13,757	7,649	23.5	13.5	Walworth County
355	186	70	3,055	105.5	4,538	2,268	611	328	27.7	9.7	Bloomfield town
17	11	5	234	85.0	289	154	33	22	33.3	7.6	Lake Ivanhoe CDP (part)
175	89	38	1,784	108.6	2,638	1,296	302	161	29.1	8.1	Pell Lake CDP
31	14	4	227	109.7	366	180	49	20	23.1	10.3	Powers Lake CDP (part)
0	0	0	0	(X)	0	0	0	0	(X)	(X)	Burlington city (part)
78	38	14	787	100.8	1,124	561	130	72	28.9	8.2	Darien village
188	66	24	816	107.5	1,347	652	278	140	20.4	16.4	Darien town
513	363	197	4,292	97.2	6,083	3,133	1,073	641	28.1	12.7	Delavan city
503	328	121	2,628	101.1	4,066	2,063	952	516	23.1	18.0	Delavan town
225	105	35	1,205	106.1	1,911	954	365	190	23.0	14.7	Delavan Lake CDP (part)
236	168	111	2,177	96.6	3,124	1,625	515	302	27.0	12.0	East Troy village
372	155	35	1,994	101.7	3,144	1,533	562	274	21.8	14.0	East Troy town
108	26	6	539	105.4	858	411	140	69	22.5	12.6	Potter Lake CDP
555	436	206	5,077	98.6	7,313	3,725	1,197	741	27.5	11.9	Elkhorn city
217	125	41	868	92.6	1,353	701	383	210	19.1	22.9	Fontana-on-Geneva Lake village
503	240	87	2,446	104.1	3,941	1,941	830	422	21.1	16.6	Geneva town
232	119	37	1,295	103.2	2,037	1,012	388	206	22.6	14.7	Como CDP
132	54	46	1,531	98.3	2,062	1,063	232	134	32.1	7.6	Genoa City village (part)
157	81	29	972	103.6	1,512	733	267	129	23.6	13.5	Lafayette town
269	94	28	1,181	107.8	1,957	949	391	182	20.3	15.9	La Grange town
151	46	9	516	113.0	871	418	206	100	20.7	18.7	Lauderdale Lakes CDP (part)
573	482	221	4,016	90.5	5,914	3,124	1,276	790	22.7	16.7	Lake Geneva city
256	125	48	1,162	105.1	1,869	912	429	206	21.6	18.0	Linn town
339	180	63	1,811	104.2	2,815	1,392	582	307	23.9	15.7	Lyons town
0	0	0	1	100.0	2	1	0	0	0.0	0.0	Lake Ivanhoe CDP (part)
18	11	3	76	107.9	125	58	32	16	20.9	20.3	Springfield CDP

Table 1.
Age and Sex: 2010—Con.

[For information on confidentiality protection, nonsampling error, and definitions, see Selected Appendixes at <www.census.gov/prod/cen2010/cph-1-a.pdf>]

State County County Subdivision Place	Total population	Median age	Age								
			Under 5 years	5 to 17 years	18 to 20 years	21 to 24 years	25 to 34 years	35 to 44 years	45 to 54 years	55 to 59 years	60 to 64 years
Walworth County—Con.											
Mukwonago village (part).....	101	33.3	10	24	1	5	15	17	11	5	5
Richmond town.....	1,884	46.0	91	299	61	58	160	242	380	166	146
Lake Lorraine CDP.....	324	40.7	24	37	14	11	49	41	66	22	14
Turtle Lake CDP.....	343	46.8	14	62	10	5	26	49	70	33	28
Sharon village.....	1,605	35.3	99	353	66	67	212	231	246	113	77
Sharon town.....	907	46.6	52	145	31	32	72	96	191	79	63
Spring Prairie town.....	2,181	44.5	95	398	72	71	184	286	435	216	160
Sugar Creek town.....	3,943	40.4	234	793	106	119	407	631	704	260	237
Lauderdale Lakes CDP (part).....	73	50.8	4	12	1	1	2	9	13	9	9
Troy town.....	2,353	45.5	105	387	73	97	219	268	476	229	176
Walworth village.....	2,816	36.1	222	579	81	121	357	369	369	151	147
Walworth town.....	1,702	44.1	86	322	63	68	122	220	349	157	102
Delavan Lake CDP (part).....	166	36.3	16	31	4	2	29	22	29	17	5
Whitewater city (part).....	11,150	22.5	426	1,011	2,406	3,022	988	733	798	392	290
Whitewater town.....	1,471	46.3	59	237	51	52	123	183	259	158	92
Williams Bay village.....	2,564	43.5	125	459	67	96	270	317	369	192	209
Washburn County.....	15,911	47.7	872	2,360	402	475	1,468	1,731	2,583	1,401	1,239
Barronett town.....	442	42.0	37	61	12	15	60	53	77	34	33
Bashaw town.....	946	46.1	49	185	28	17	69	111	178	80	81
Bass Lake town.....	505	47.2	23	76	7	9	53	67	114	31	29
Beaver Brook town.....	713	46.1	41	123	12	21	57	94	111	64	63
Birchwood village.....	442	43.7	24	68	19	15	54	49	71	28	20
Birchwood town.....	478	55.7	20	45	7	3	37	38	81	54	58
Brooklyn town.....	254	51.0	14	26	3	7	18	34	44	22	17
Casey town.....	353	55.6	7	34	6	6	22	28	64	52	55
Chicog town.....	234	57.9	5	22	1	2	13	23	34	36	32
Crystal town.....	267	49.1	14	33	8	9	21	32	54	22	21
Evergreen town.....	1,135	47.1	64	164	31	46	109	120	207	117	78
Frog Creek town.....	130	45.5	3	21	6	2	7	24	21	10	18
Gull Lake town.....	186	52.7	7	17	4	2	16	17	39	24	13
Long Lake town.....	624	52.8	13	81	15	14	41	42	129	74	59
Madge town.....	508	55.4	17	65	10	11	32	48	67	49	65
Minong village.....	527	41.3	32	101	18	14	53	76	64	31	23
Minong town.....	917	52.0	40	126	16	28	48	103	141	91	82
Sarona town.....	384	45.7	25	51	8	16	36	52	76	34	34
Shell Lake city.....	1,347	46.1	96	201	32	35	153	145	142	110	71
Spooner city.....	2,682	41.6	198	443	87	121	317	261	348	178	152
Spooner town.....	706	47.4	30	118	14	18	59	86	123	76	43
Springbrook town.....	445	49.1	22	50	15	13	39	50	94	33	29
Stinnett town.....	246	44.7	14	41	7	11	18	34	53	21	15
Stone Lake town.....	508	48.5	35	69	12	12	48	50	88	33	41
Stone Lake CDP (part).....	66	60.5	4	2	1	2	5	0	12	6	8
Trego town.....	932	48.6	42	139	24	28	88	94	163	97	107
Trego CDP.....	227	46.5	15	32	7	6	25	23	37	17	25
Washington County.....	131,887	40.9	8,179	24,198	3,976	4,751	14,751	18,562	22,805	9,207	7,655
Addison town.....	3,495	41.3	190	622	123	146	376	486	706	269	224
Allenton CDP.....	823	39.6	44	110	33	37	142	109	148	49	63
Barton town.....	2,637	46.8	110	440	72	93	187	317	566	233	230
Erin town.....	3,747	46.8	150	688	100	113	208	474	839	381	298
Farmington town.....	4,014	43.2	222	753	122	104	346	581	832	337	244
Germantown village.....	19,749	41.7	1,140	3,883	543	685	1,930	2,832	3,607	1,382	1,092
Germantown town.....	254	44.1	14	45	13	11	28	22	54	20	22
Hartford city (part).....	14,223	35.6	1,172	2,595	448	625	2,145	2,028	1,955	689	635
Hartford town.....	3,609	45.4	160	639	122	118	248	483	798	327	256
Jackson village.....	6,753	39.0	487	1,154	150	232	958	1,123	1,056	382	376
Jackson town.....	4,134	43.3	208	812	119	131	309	634	824	323	259
Kewaskum village (part).....	4,004	36.8	297	720	120	167	590	602	555	235	209
Kewaskum town.....	1,053	44.1	55	194	28	35	84	140	220	82	75
Milwaukee city (part).....	0	0.0	0	0	0	0	0	0	0	0	0
Newburg village (part).....	1,157	37.9	81	247	33	32	147	151	218	60	60
Polk town.....	3,937	45.8	175	705	126	133	273	490	876	352	269
Richfield village.....	11,300	45.0	571	2,133	360	300	675	1,614	2,423	1,040	776
Slinger village.....	5,068	37.2	388	950	164	169	706	750	823	333	261
Trenton town.....	4,732	44.0	206	923	141	150	390	634	939	393	330
Wayne town.....	2,169	40.6	136	434	65	43	224	367	397	177	108
West Bend city.....	31,078	37.0	2,270	5,410	991	1,351	4,690	4,267	4,184	1,816	1,571
West Bend town.....	4,774	48.7	147	851	136	113	237	567	933	376	360
Waukesha County.....	389,891	42.0	21,474	72,336	12,123	14,758	40,172	51,771	68,404	29,229	23,936
Big Bend village.....	1,290	40.8	74	234	54	41	143	175	241	104	81
Brookfield city.....	37,920	46.7	1,707	7,206	969	1,029	2,714	4,252	6,901	3,143	2,461
Brookfield town.....	6,116	50.1	293	849	121	172	565	665	873	473	402
Butler village.....	1,841	43.2	92	232	60	102	274	198	287	147	101
Chenequa village.....	590	50.6	20	108	10	16	40	47	94	61	60
Delafield city.....	7,085	41.8	313	1,471	277	269	694	846	1,258	552	482
Delafield town.....	8,400	44.1	351	2,110	229	197	425	1,032	1,711	792	627
Dousman village.....	2,302	40.9	133	470	64	77	229	335	355	119	103
Eagle village.....	1,950	35.3	155	438	45	70	258	352	294	102	87
Eagle town.....	3,507	42.6	156	775	116	108	204	567	770	288	227

Table 1.

Age and Sex: 2010—Con.

[For information on confidentiality protection, nonsampling error, and definitions, see Selected Appendixes at <www.census.gov/prod/cen2010/cph-1-a.pdf>]

Age—Con			Age and sex						Percent of total population		State County County Subdivision Place
65 to 74 years	75 to 84 years	85 years and over	All ages		18 years and over		65 years and over		Under 18 years	65 years and over	
			Female	Males per 100 females	Total	Female	Total	Female			
3	3	2	45	124.4	67	28	8	4	33.7	7.9	Walworth County—Con.
171	82	28	907	107.7	1,494	719	281	138	20.7	14.9	Mukwonago village (part)
26	17	3	158	105.1	263	130	46	23	18.8	14.2	Richmond town
27	12	7	165	107.9	267	131	46	26	22.2	13.4	Lake Lorraine CDP
80	45	16	790	103.2	1,153	567	141	73	28.2	8.8	Turtle Lake CDP
79	51	16	443	104.7	710	346	146	77	21.7	16.1	Sharon village
174	71	19	1,056	106.5	1,688	818	264	123	22.6	12.1	Sharon town
295	110	47	1,921	105.3	2,916	1,420	452	217	26.0	11.5	Spring Prairie town
11	0	2	37	97.3	57	27	13	5	21.9	17.8	Sugar Creek town
186	116	21	1,161	102.7	1,861	915	323	165	20.9	13.7	Lauderdale Lakes CDP (part)
176	122	122	1,461	92.7	2,015	1,073	420	275	28.4	14.9	Troy town
132	71	10	865	96.8	1,294	654	213	114	24.0	12.5	Walworth village
8	3	0	79	110.1	119	58	11	7	28.3	6.6	Walworth town
417	395	272	5,495	102.9	9,713	4,785	1,084	692	12.9	9.7	Delavan Lake CDP (part)
154	75	28	706	108.4	1,175	573	257	127	20.1	17.5	Whitewater city (part)
249	139	72	1,328	93.1	1,980	1,038	460	250	22.8	17.9	Whitewater town
1,919	1,022	439	7,987	99.2	12,679	6,385	3,380	1,793	20.3	21.2	Williams Bay village
44	10	6	200	121.0	344	157	60	25	22.2	13.6	Washington County
85	48	15	488	93.9	712	363	148	77	24.7	15.6	Barronett town
68	25	3	239	111.3	406	191	96	47	19.6	19.0	Bashaw town
74	34	19	344	107.3	549	269	127	67	23.0	17.8	Bass Lake town
50	29	15	228	93.9	350	177	94	53	20.8	21.3	Beaver Brook town
83	35	17	236	102.5	413	202	135	65	13.6	28.2	Birchwood village
41	22	6	128	98.4	214	111	69	36	15.7	27.2	Birchwood town
46	29	4	177	99.4	312	158	79	43	11.6	22.4	Brooklyn town
47	18	1	116	101.7	207	100	66	29	11.5	28.2	Casey town
30	21	2	133	100.8	220	104	53	24	17.6	19.9	Chicog town
129	52	18	560	102.7	907	447	199	93	20.1	17.5	Crystal town
16	1	1	67	94.0	106	54	18	11	18.5	13.8	Evergreen town
35	12	0	87	113.8	162	77	47	21	12.9	25.3	Frog Creek town
98	48	10	301	107.3	530	255	156	77	15.1	25.0	Gull Lake town
94	38	12	240	111.7	426	199	144	69	16.1	28.3	Long Lake town
57	43	15	253	108.3	394	191	115	62	25.2	21.8	Madge town
151	79	12	444	106.5	751	363	242	117	18.1	26.4	Minong village
33	13	6	187	105.3	308	149	52	28	19.8	13.5	Minong town
135	124	103	744	81.0	1,050	582	362	217	22.0	26.9	Sarona town
247	202	128	1,460	83.7	2,041	1,154	577	385	23.9	21.5	Shell Lake city
95	33	11	328	115.2	558	258	139	67	21.0	19.7	Spoonerville city
62	27	11	207	115.0	373	172	100	44	16.2	22.5	Spoonerville town
22	7	3	116	112.1	191	91	32	17	22.4	13.0	Springbrook town
74	31	15	238	113.4	404	192	120	56	20.5	23.6	Stinnett town
15	5	6	30	120.0	60	27	26	11	9.1	39.4	Stone Lake town
103	41	6	466	100.0	751	369	150	63	19.4	16.1	Stone Lake CDP (part)
30	9	1	115	97.4	180	89	40	14	20.7	17.6	Trego town
9,496	5,806	2,501	66,494	98.3	99,510	50,588	17,803	10,048	24.5	13.5	Trego CDP
215	111	27	1,670	109.3	2,683	1,284	353	184	23.2	10.1	Washington County
54	29	5	388	112.1	669	318	88	47	18.7	10.7	Addison town
275	97	17	1,272	107.3	2,087	1,009	389	190	20.9	14.8	Allenton CDP
320	131	45	1,867	100.7	2,909	1,433	496	250	22.4	13.2	Barton town
290	153	30	2,000	100.7	3,039	1,508	473	236	24.3	11.8	Erin town
1,422	888	345	10,089	95.7	14,726	7,633	2,655	1,559	25.4	13.4	Farmington town
7	14	4	120	111.7	195	90	25	11	23.2	9.8	Germantown village
935	669	327	7,238	96.5	10,456	5,387	1,931	1,158	26.5	13.6	Germantown town
290	141	27	1,761	104.9	2,810	1,379	458	224	22.1	12.7	Hartford city (part)
470	245	120	3,465	94.9	5,112	2,642	835	488	24.3	12.4	Hartford town
336	141	38	2,012	105.5	3,114	1,526	515	246	24.7	12.5	Jackson village
296	159	54	2,044	95.9	2,987	1,531	509	288	25.4	12.7	Jackson town
89	38	13	525	100.6	804	398	140	67	23.6	13.3	Kewaskum village (part)
0	0	0	0	(X)	0	0	0	0	(X)	(X)	Kewaskum town
73	43	12	569	103.3	829	407	128	68	28.3	11.1	Milwaukee city (part)
302	177	59	1,898	107.4	3,057	1,484	538	273	22.4	13.7	Newburg village (part)
918	386	104	5,526	104.5	8,596	4,223	1,408	702	23.9	12.5	Polk town
259	180	85	2,585	96.1	3,730	1,921	524	314	26.4	10.3	Richfield village
397	183	46	2,275	108.0	3,603	1,736	626	315	23.9	13.2	Slinger village
130	67	21	1,056	105.4	1,599	765	218	107	26.3	10.1	Trenton town
2,056	1,675	797	16,072	93.4	23,398	12,268	4,528	2,738	24.7	14.6	Wayne town
416	308	330	2,450	94.9	3,776	1,964	1,054	630	20.9	22.1	West Bend city
28,754	19,025	7,909	198,536	96.4	296,081	152,669	55,688	31,657	24.1	14.3	West Bend town
85	44	14	648	99.1	982	483	143	74	23.9	11.1	Waukesha County
3,515	2,849	1,174	19,530	94.2	29,007	15,141	7,538	4,274	23.5	19.9	Big Bend village
625	707	371	3,298	85.4	4,974	2,749	1,703	1,067	18.7	27.8	Brookfield city
142	136	70	967	90.4	1,517	804	348	229	17.6	18.9	Brookfield town
84	38	12	301	96.0	462	237	134	65	21.7	22.7	Butler village
536	262	125	3,479	103.7	5,301	2,708	923	538	25.2	13.0	Chenequa village
621	240	65	4,081	105.8	5,939	2,958	926	441	29.3	11.0	Delafield city
93	129	195	1,232	86.9	1,699	917	417	277	26.2	18.1	Delafield town
86	48	15	959	103.3	1,357	680	149	84	30.4	7.6	Dousman village
194	73	29	1,729	102.8	2,576	1,259	296	144	26.5	8.4	Eagle village
											Eagle town

Table 1.
Age and Sex: 2010—Con.

[For information on confidentiality protection, nonsampling error, and definitions, see Selected Appendixes at <www.census.gov/prod/cen2010/cph-1-a.pdf>]

State County County Subdivision Place	Total population	Median age	Age								
			Under 5 years	5 to 17 years	18 to 20 years	21 to 24 years	25 to 34 years	35 to 44 years	45 to 54 years	55 to 59 years	60 to 64 years
Waukesha County—Con.											
Elm Grove village.....	5,934	48.5	275	1,143	140	120	319	607	1,083	477	445
Genesee town.....	7,340	46.3	273	1,456	251	230	412	872	1,694	728	606
Hartland village.....	9,110	37.5	600	1,954	271	393	1,069	1,340	1,552	572	449
Lac La Belle village (part).....	289	53.9	5	56	2	4	9	30	46	46	29
Lannon village.....	1,107	43.2	51	183	26	37	127	153	197	100	70
Lisbon town.....	10,157	44.5	454	2,078	289	319	601	1,439	2,083	794	658
Menomonee Falls village.....	35,626	43.3	2,037	6,155	912	1,224	3,748	4,632	6,243	2,394	1,926
Merton village.....	3,346	37.8	228	935	95	97	196	655	650	181	127
Merton town.....	8,338	44.6	362	1,797	274	255	435	1,105	1,813	745	556
Milwaukee city (part).....	0	0.0	0	0	0	0	0	0	0	0	0
Mukwonago village (part).....	7,254	38.0	469	1,422	221	306	902	1,127	1,061	407	437
Mukwonago town.....	7,959	42.3	392	1,782	289	241	485	1,203	1,690	651	554
Muskego city.....	24,135	42.4	1,318	4,741	708	787	2,099	3,514	4,527	1,820	1,501
Nashotah village.....	1,395	43.0	53	359	26	32	62	223	281	107	83
New Berlin city.....	39,584	44.9	1,829	6,608	1,018	1,454	4,070	4,867	7,196	3,266	2,585
North Prairie village.....	2,141	41.0	112	451	71	70	215	296	434	172	136
Oconomowoc city.....	15,759	38.6	1,164	2,977	374	478	2,005	2,422	2,266	967	787
Oconomowoc town.....	8,408	44.6	436	1,523	224	269	679	1,128	1,690	712	645
Okauchee Lake CDP.....	4,422	44.4	235	795	115	132	344	629	923	373	341
Oconomowoc Lake village.....	595	50.7	12	109	16	16	25	60	111	47	67
Ottawa town.....	3,859	46.7	125	766	155	117	202	449	853	385	299
Pewaukee city.....	13,195	45.3	665	2,166	289	371	1,251	1,782	2,326	1,199	989
Pewaukee village.....	8,166	41.4	488	1,212	210	322	1,127	1,143	1,290	585	451
Summit town.....	4,674	45.7	199	1,034	110	116	241	580	954	443	331
Sussex village.....	10,518	37.5	738	2,241	278	415	1,211	1,743	1,817	619	447
Vernon town.....	7,601	46.6	322	1,326	246	264	517	911	1,545	830	713
Wales village.....	2,549	43.1	119	538	77	78	221	330	493	254	189
Waukesha city.....	70,718	34.2	5,051	11,705	3,309	4,358	11,755	9,631	9,746	4,100	3,585
Waukesha town.....	9,133	45.8	403	1,726	297	304	643	1,060	1,979	847	640
Waupaca County.....	52,410	43.5	2,914	8,956	1,567	1,904	5,549	6,435	8,604	3,865	3,154
Bear Creek town.....	823	40.5	42	173	34	21	75	134	148	54	39
Big Falls village.....	61	57.1	0	4	0	1	4	4	14	10	3
Caledonia town.....	1,627	44.8	99	282	43	50	132	216	373	150	76
Clintonville city.....	4,559	39.3	300	812	150	220	591	531	626	268	200
Dayton town.....	2,748	46.4	128	449	75	75	237	345	451	241	248
Chain O' Lakes CDP (part).....	460	59.1	15	56	4	6	35	38	50	38	66
Dupont town.....	738	40.0	64	127	26	24	87	92	124	57	38
Embarrass village.....	404	49.5	19	55	13	13	30	43	65	20	19
Farmington town.....	3,974	51.4	137	564	95	112	299	377	635	306	311
Chain O' Lakes CDP (part).....	521	54.6	11	49	15	18	43	43	86	49	44
King CDP.....	1,750	59.5	55	173	33	45	126	129	199	128	134
Fremont village.....	679	43.2	35	106	13	28	83	82	111	40	51
Fremont town.....	597	49.8	29	84	10	14	43	54	139	60	44
Harrison town.....	468	48.8	24	53	17	14	45	48	92	39	32
Helvetia town.....	636	46.8	21	96	9	25	55	82	120	43	67
Iola village.....	1,301	46.8	74	184	33	39	138	150	191	83	63
Iola town.....	971	48.1	45	172	18	16	69	123	159	109	78
Larabee town.....	1,381	44.6	76	235	47	49	117	175	228	141	79
Lebanon town.....	1,665	42.5	94	320	46	59	158	220	354	140	94
Lind town.....	1,579	42.2	74	324	45	43	150	224	253	130	91
Little Wolf town.....	1,424	43.7	76	235	51	52	125	201	276	115	93
Manawa city.....	1,371	36.5	92	247	51	66	205	159	195	70	65
Marion city (part).....	1,235	40.4	95	191	48	52	136	153	156	82	70
Matteson town.....	936	44.9	43	175	31	39	81	100	204	75	53
Mukwa town.....	2,930	43.9	138	523	78	92	281	390	616	259	181
Northport CDP.....	491	41.2	20	99	11	16	57	76	91	34	30
New London city (part).....	5,685	38.6	386	1,058	166	231	749	709	786	332	295
Ogdensburg village.....	185	44.8	7	27	9	8	24	18	30	17	13
Royalton town.....	1,434	45.9	72	227	29	52	119	197	269	125	118
St. Lawrence town.....	710	46.5	35	116	17	13	79	80	125	76	47
Scandinavia village.....	363	36.5	19	74	17	12	51	48	63	17	14
Scandinavia town.....	1,066	45.1	31	218	26	23	65	168	181	91	79
Union town.....	806	43.2	45	141	24	14	88	113	143	55	55
Waupaca city.....	6,069	40.1	391	951	220	295	804	697	833	354	303
Waupaca town.....	1,173	45.4	43	223	33	34	101	144	222	110	97
Weyauwega city.....	1,900	38.2	131	349	74	95	235	238	258	118	74
Weyauwega town.....	583	44.9	29	99	15	19	61	69	104	55	38
Wyoming town.....	329	42.5	20	62	4	4	32	51	60	23	26
Wausara County.....	24,496	46.2	1,171	3,663	691	848	2,520	2,873	4,099	1,941	1,807
Aurora town.....	985	44.3	50	180	27	23	92	133	207	80	52
Berlin city (part).....	89	43.8	5	15	2	3	8	14	16	6	1
Bloomfield town.....	1,052	45.1	43	172	33	34	109	133	200	90	73
Tustin CDP.....	117	50.8	3	12	2	3	13	14	26	5	16
Coloma village.....	450	39.6	22	95	16	15	54	49	55	26	32
Coloma town.....	753	49.1	49	90	25	30	70	67	109	66	78
Dakota town.....	1,227	44.1	78	203	33	45	134	131	164	89	102
Deerfield town.....	737	49.7	45	103	18	31	49	66	130	67	63
Hancock village.....	417	45.2	25	61	8	25	45	43	80	21	24
Hancock town.....	528	52.8	20	66	13	20	29	50	89	55	58

Table 1.

Age and Sex: 2010—Con.

[For information on confidentiality protection, nonsampling error, and definitions, see Selected Appendixes at <www.census.gov/prod/cen2010/cph-1-a.pdf>]

Age—Con			Age and sex						Percent of total population		State County County Subdivision Place
65 to 74 years	75 to 84 years	85 years and over	All ages		18 years and over		65 years and over		Under 18 years	65 years and over	
			Female	Males per 100 females	Total	Female	Total	Female			
572	534	219	3,210	84.9	4,516	2,483	1,325	815	23.9	22.3	Waukesha County—Con.
538	231	49	3,602	103.8	5,611	2,776	818	391	23.6	11.1	Elm Grove village
482	297	131	4,790	90.2	6,556	3,475	910	555	28.0	10.0	Genesee town
42	12	8	148	95.3	228	115	62	33	21.1	21.5	Hartland village
98	52	13	552	100.5	873	442	163	89	21.1	14.7	Lac La Belle village (part)
901	439	102	5,046	101.3	7,625	3,844	1,442	759	24.9	14.2	Lannon village
2,871	2,505	979	18,443	93.2	27,434	14,404	6,355	3,733	23.0	17.8	Lisbon town
131	35	16	1,610	107.8	2,183	1,083	182	93	34.8	5.4	Menomonee Falls village
636	296	64	4,090	103.9	6,179	3,053	996	495	25.9	11.9	Merton village
0	0	0	0	(X)	0	0	0	0	(X)	(X)	Merton town
422	286	194	3,712	95.4	5,363	2,766	902	540	26.1	12.4	Milwaukee city (part)
495	141	36	3,909	103.6	5,785	2,856	672	322	27.3	8.4	Mukwonago village (part)
1,727	912	481	12,228	97.4	18,076	9,257	3,120	1,716	25.1	12.9	Mukwonago town
93	61	15	708	97.0	983	519	169	102	29.5	12.1	Muskego city
3,272	2,453	966	20,345	94.6	31,147	16,193	6,691	3,791	21.3	16.9	Nashotah village
126	50	8	1,077	98.8	1,578	798	184	94	26.3	8.6	New Berlin city
1,036	855	428	8,235	91.4	11,618	6,127	2,319	1,413	26.3	14.7	North Prairie village
700	312	90	4,131	103.5	6,449	3,157	1,102	553	23.3	13.1	Oconomowoc city
355	139	41	2,143	106.3	3,392	1,626	535	264	23.3	12.1	Oconomowoc town
91	33	8	301	97.7	474	239	132	67	20.3	22.2	Okauchee Lake CDP
341	126	41	1,906	102.5	2,968	1,455	508	255	23.1	13.2	Oconomowoc Lake village
1,255	722	180	6,782	94.6	10,364	5,383	2,157	1,190	21.5	16.3	Ottawa town
549	519	270	4,317	89.2	6,466	3,470	1,338	852	20.8	16.4	Pewaukee city
408	202	56	2,289	104.2	3,441	1,729	666	349	26.4	14.2	Pewaukee village
539	341	129	5,320	97.7	7,539	3,902	1,009	602	28.3	9.6	Summit town
698	183	46	3,689	106.0	5,953	2,924	927	444	21.7	12.2	Sussex village
186	54	10	1,267	101.2	1,892	954	250	121	25.8	9.8	Vernon town
3,818	2,464	1,196	36,062	96.1	53,962	27,836	7,478	4,464	23.7	10.6	Wales village
746	384	104	4,543	101.0	7,004	3,493	1,234	626	23.3	13.5	Waukesha city
											Waukesha town
4,536	3,182	1,744	25,963	101.9	40,540	20,206	9,462	5,095	22.6	18.1	Waupaca County
50	47	6	394	108.9	608	291	103	51	26.1	12.5	Bear Creek town
7	12	2	23	165.2	57	22	21	9	6.6	34.4	Big Falls village
144	54	8	754	115.8	1,246	594	206	108	23.4	12.7	Caledonia town
346	316	199	2,388	90.9	3,447	1,834	861	532	24.4	18.9	Clintonville city
278	170	51	1,353	103.1	2,171	1,055	499	247	21.0	18.2	Dayton town
75	55	22	230	100.0	389	189	152	72	15.4	33.0	Chain O' Lakes CDP (part)
62	30	7	358	106.1	547	253	99	49	25.9	13.4	Dupont town
44	50	33	189	113.8	330	166	127	71	18.3	31.4	Embarrass village
438	426	274	1,757	126.2	3,273	1,447	1,138	425	17.6	28.6	Farmington town
100	55	8	260	100.4	461	232	163	84	11.5	31.3	Chain O' Lakes CDP (part)
187	294	247	668	162.0	1,522	572	728	212	13.0	41.6	King CDP
66	43	21	333	103.9	538	268	130	67	20.8	19.1	Fremont village
68	37	15	287	108.0	484	230	120	53	18.9	20.1	Fremont town
63	34	7	223	109.9	391	178	104	44	16.5	22.2	Harrison town
93	22	3	312	103.8	519	251	118	46	18.4	18.6	Helvetia town
136	110	100	699	86.1	1,043	576	346	221	19.8	26.6	Iola village
114	59	9	469	107.0	754	369	182	89	22.3	18.7	Iola town
147	70	17	664	108.0	1,070	516	234	114	22.5	16.9	Larabee town
122	43	15	787	111.6	1,251	594	180	88	24.9	10.8	Lebanon town
155	66	24	780	102.4	1,181	569	245	119	25.2	15.5	Lind town
119	66	15	681	109.1	1,113	524	200	101	21.8	14.0	Little Wolf town
77	89	55	692	98.1	1,032	531	221	134	24.7	16.1	Manawa city
114	91	47	669	84.6	949	516	252	152	23.2	20.4	Marion city (part)
88	37	10	451	107.5	718	347	135	67	23.3	14.4	Matteson town
239	103	30	1,449	102.2	2,269	1,120	372	189	22.6	12.7	Mukwa town
45	9	3	240	104.6	372	181	57	27	24.2	11.6	Northport CDP
389	356	228	2,926	94.3	4,241	2,252	973	609	25.4	17.1	New London city (part)
15	12	5	87	112.6	151	72	32	16	18.4	17.3	Ogdensburg village
127	75	24	679	111.2	1,135	531	226	112	20.9	15.8	Royalton town
75	38	9	339	109.4	559	267	122	56	21.3	17.2	St. Lawrence town
27	13	8	185	96.2	270	141	48	31	25.6	13.2	Scandinavia village
114	53	17	503	111.9	817	395	184	90	23.4	17.3	Scandinavia town
78	38	12	381	111.5	620	287	128	58	23.1	15.9	Union town
395	437	389	3,187	90.4	4,727	2,519	1,221	784	22.1	20.1	Waupaca city
107	49	10	570	105.8	907	439	166	85	22.7	14.2	Waupaca town
155	92	81	956	98.7	1,420	724	328	207	25.3	17.3	Weyauwega city
50	35	9	278	109.7	455	213	94	52	22.0	16.1	Weyauwega town
34	9	4	160	105.6	247	115	47	19	24.9	14.3	Wyoming town
2,689	1,627	567	11,603	111.1	19,662	9,241	4,883	2,539	19.7	19.9	Waushara County
86	36	19	463	112.7	755	369	141	73	23.4	14.3	Aurora town
13	5	1	48	85.4	69	34	19	11	22.5	21.3	Berlin city (part)
101	49	15	497	111.7	837	394	165	82	20.4	15.7	Bloomfield town
17	2	4	51	129.4	102	45	23	13	12.8	19.7	Tustin CDP
45	29	12	224	100.9	333	172	86	53	26.0	19.1	Coloma village
103	56	10	359	109.7	614	289	169	85	18.5	22.4	Coloma town
137	88	23	590	108.0	946	461	248	119	22.9	20.2	Dakota town
107	50	8	368	100.3	589	290	165	79	20.1	22.4	Deerfield town
44	30	11	213	95.8	331	168	85	45	20.6	20.4	Hancock village
83	36	9	259	103.9	442	216	128	59	16.3	24.2	Hancock town

Table 1.
Age and Sex: 2010—Con.

[For information on confidentiality protection, nonsampling error, and definitions, see Selected Appendixes at <www.census.gov/prod/cen2010/cph-1-a.pdf>]

State County County Subdivision Place	Total population	Median age	Age								
			Under 5 years	5 to 17 years	18 to 20 years	21 to 24 years	25 to 34 years	35 to 44 years	45 to 54 years	55 to 59 years	60 to 64 years
Waushara County—Con.											
Leon town.....	1,439	49.6	58	197	35	28	117	152	283	141	148
Pine River CDP.....	147	42.9	5	27	1	7	16	21	22	10	9
Lohrville village.....	402	45.4	20	57	9	26	43	43	69	32	31
Marion town.....	2,038	52.6	69	261	50	47	153	190	327	168	205
Mount Morris town.....	1,097	54.0	30	123	23	21	75	101	187	127	102
Oasis town.....	389	48.2	10	57	17	8	40	37	75	32	38
Plainfield village.....	862	34.4	66	187	35	45	106	111	115	48	45
Plainfield town.....	550	40.2	24	105	26	25	60	68	105	31	36
Poysippi town.....	931	42.8	53	160	28	31	88	138	163	73	52
Poy Sippi CDP.....	371	41.4	23	69	16	16	30	50	63	34	18
Redgranite village.....	2,149	39.3	73	176	53	139	443	425	356	111	95
Richford town.....	612	37.0	51	144	28	24	49	55	101	33	41
Rose town.....	640	49.9	25	94	14	11	55	69	110	67	60
Saxeville town.....	986	48.7	37	150	17	19	74	125	193	91	75
Springwater town.....	1,274	54.6	35	145	29	20	79	123	221	144	118
Warren town.....	668	45.8	22	120	22	13	59	91	134	58	36
Wautoma city.....	2,218	35.4	183	379	87	122	328	232	295	119	91
Wautoma town.....	1,278	49.0	48	214	30	28	92	155	217	123	110
Wild Rose village.....	725	49.4	30	109	13	15	69	72	98	43	41
Winnebago County.....											
Algoma town.....	166,994	37.9	9,866	26,266	8,698	11,172	21,920	21,429	25,560	11,041	8,706
Algona town.....	6,822	42.2	334	1,504	212	172	503	1,025	1,313	554	446
Appleton city (part).....	1,490	28.4	171	236	76	144	259	152	108	40	27
Black Wolf town.....	2,410	48.1	118	350	68	61	185	282	465	217	212
Clayton town.....	3,951	43.1	209	832	100	111	270	619	872	287	220
Menasha city (part).....	15,144	36.2	1,086	2,557	530	782	2,387	1,933	2,253	992	756
Menasha town.....	18,498	38.5	1,207	2,902	596	1,025	2,713	2,412	2,843	1,195	1,047
Neenah city.....	25,501	37.1	1,806	4,565	787	1,196	3,695	3,335	4,001	1,637	1,238
Neenah town.....	3,237	43.6	161	624	97	80	297	431	656	285	191
Nekimi town.....	1,429	44.8	62	234	45	47	134	200	256	158	94
Nepeuskun town.....	710	44.4	30	135	20	27	53	96	126	64	46
Omro city.....	3,517	38.8	228	655	106	137	466	499	526	233	154
Omro town.....	2,116	45.6	102	366	72	57	158	271	429	198	157
Oshkosh city.....	66,083	33.5	3,616	8,676	5,517	6,846	9,510	8,149	8,621	3,689	2,938
Oshkosh town.....	2,475	48.7	122	352	62	90	201	251	477	239	208
Butte des Morts CDP (part).....	44	40.5	3	7	3	1	3	9	5	4	2
Poygan town.....	1,301	45.6	66	215	36	27	97	189	248	100	90
Rushford town.....	1,561	43.1	76	286	42	45	158	224	266	137	105
Eureka CDP.....	220	45.3	10	37	8	5	24	25	43	21	16
Waukau CDP.....	255	46.4	12	35	3	4	18	42	51	23	21
Utica town.....	1,299	45.7	52	223	46	40	95	170	275	125	74
Vinland town.....	1,765	48.4	60	279	38	48	109	231	367	196	145
Butte des Morts CDP (part).....	22	41.5	2	4	0	0	2	4	5	2	3
Winchester town.....	1,763	44.8	104	307	52	43	144	235	358	163	111
Winchester CDP.....	671	43.5	48	117	14	15	52	102	127	49	42
Winneconne village.....	2,383	43.7	124	415	78	90	232	306	412	176	153
Winneconne town.....	2,350	46.8	88	427	73	66	154	292	469	234	193
Butte des Morts CDP (part).....	896	42.0	36	207	26	30	56	140	167	80	44
Wolf River town.....	1,189	50.6	44	126	45	38	100	127	219	122	101
Wood County.....											
Arpin village.....	74,749	42.6	4,482	12,522	2,498	3,141	8,249	8,973	12,281	5,375	4,466
Arpin town.....	333	38.8	20	59	14	15	40	42	63	26	10
Auburndale village.....	929	36.1	78	209	26	31	106	134	164	58	40
Auburndale town.....	703	39.7	32	133	19	27	105	85	112	45	46
Biron village.....	860	41.2	57	172	30	29	75	137	148	61	36
Biron town.....	839	47.0	38	125	22	28	66	106	145	40	55
Cameron town.....	511	45.9	29	89	7	8	48	66	111	35	28
Cary town.....	424	44.0	23	71	15	9	40	56	74	31	22
Cranmoor town.....	168	37.5	10	23	8	10	26	16	31	17	6
Dexter town.....	359	47.1	16	51	13	8	32	45	69	29	28
Grand Rapids town.....	7,646	44.8	396	1,378	231	209	648	980	1,507	657	541
Lake Wazeecha CDP.....	2,651	44.9	142	469	78	77	230	335	569	212	176
Hansen town.....	690	43.4	44	129	19	22	72	74	129	67	37
Hewitt village.....	828	41.1	57	163	29	22	68	121	168	78	45
Hiles town.....	167	44.9	5	38	9	7	7	18	40	11	12
Lincoln town.....	1,564	44.8	75	306	56	56	122	173	335	147	91
Marshfield city (part).....	18,218	41.1	1,188	2,659	590	969	2,498	2,029	2,688	1,240	1,095
Marshfield town.....	764	43.5	45	136	23	28	75	87	138	68	51
Milladore village (part).....	276	35.0	30	42	7	17	42	30	44	23	10
Milladore town.....	690	41.1	41	135	27	22	66	93	136	53	39
Nekoosa city.....	2,580	39.4	156	528	91	113	270	345	346	132	131
Pittsville city.....	874	36.0	78	162	24	39	125	102	129	46	42
Port Edwards village.....	1,818	43.5	111	318	68	62	174	220	249	114	102
Port Edwards town.....	1,427	44.1	59	272	58	56	111	176	282	111	84
Remington town.....	268	47.9	8	49	5	6	18	33	44	27	19
Babcock CDP.....	126	47.3	4	23	2	4	11	15	21	10	8
Richfield town.....	1,628	42.1	98	322	37	63	153	216	288	117	79
Rock town.....	855	43.1	45	155	35	26	81	108	172	66	66
Rudolph village.....	439	40.9	22	81	15	18	51	62	67	27	24
Rudolph town.....	1,028	45.9	49	178	35	27	94	122	175	87	81
Saratoga town.....	5,142	46.6	200	844	158	156	431	634	1,034	478	419

Table 1.

Age and Sex: 2010—Con.

[For information on confidentiality protection, nonsampling error, and definitions, see Selected Appendixes at <www.census.gov/prod/cen2010/cph-1-a.pdf>]

Age—Con			Age and sex						Percent of total population		State County County Subdivision Place
			All ages		18 years and over		65 years and over				
			Female	Males per 100 females	Total	Female	Total	Female			
65 to 74 years	75 to 84 years	85 years and over	Female	Males per 100 females	Total	Female	Total	Female	Under 18 years	65 years and over	
185	75	20	699	105.9	1,184	563	280	133	17.7	19.5	Waushara County—Con.
21	7	1	78	88.5	115	57	29	15	21.8	19.7	Leon town
39	27	6	211	90.5	325	162	72	38	19.2	17.9	Pine River CDP
337	191	40	1,004	103.0	1,708	839	568	288	16.2	27.9	Lohrville village
178	106	24	526	108.6	944	459	308	145	13.9	28.1	Marion town
48	23	4	196	98.5	322	163	75	33	17.2	19.3	Mount Morris town
46	36	22	440	95.9	609	314	104	59	29.4	12.1	Oasis town
42	27	1	274	100.7	421	209	70	34	23.5	12.7	Plainfield village
73	54	18	459	102.8	718	353	145	75	22.9	15.6	Plainfield town
21	21	10	194	91.2	279	148	52	35	24.8	14.0	Poysippi town
122	87	69	585	267.4	1,900	461	278	155	11.6	12.9	Poy Sippi CDP
57	25	4	288	112.5	417	200	86	47	31.9	14.1	Redgranite village
91	40	4	315	103.2	521	256	135	63	18.6	21.1	Richford town
116	68	21	492	100.4	799	394	205	99	19.0	20.8	Rose town
202	135	23	637	100.0	1,094	547	360	185	14.1	28.3	Saxeville town
61	41	11	319	109.4	526	247	113	53	21.3	16.9	Springwater town
137	146	99	1,099	101.8	1,656	839	382	245	25.3	17.2	Warren town
164	75	22	639	100.0	1,016	509	261	133	20.5	20.4	Wautoma city
72	92	71	399	81.7	586	333	235	148	19.2	32.4	Wautoma town
											Wild Rose village
11,159	7,576	3,601	83,042	101.1	130,862	65,337	22,336	12,751	21.6	13.4	Winnebago County
441	247	71	3,444	98.1	4,984	2,539	759	380	26.9	11.1	Algoma town
44	70	163	862	72.9	1,083	647	277	206	27.3	18.6	Appleton city (part)
272	157	23	1,156	108.5	1,942	932	452	210	19.4	18.8	Black Wolf town
277	116	38	1,940	103.7	2,910	1,427	431	221	26.3	10.9	Clayton town
949	661	258	7,656	97.8	11,501	5,919	1,868	1,100	24.1	12.3	Menasha city (part)
1,327	794	437	9,329	98.3	14,389	7,374	2,558	1,457	22.2	13.8	Menasha town
1,498	1,177	566	13,038	95.6	19,130	9,878	3,241	1,914	25.0	12.7	Neenah city
261	126	28	1,625	99.2	2,452	1,231	415	210	24.3	12.8	Neenah town
119	65	15	703	103.3	1,133	551	199	104	20.7	13.9	Nekimi town
64	39	10	343	107.0	545	263	113	63	23.2	15.9	Omro city
256	174	83	1,775	98.1	2,634	1,340	513	291	25.1	14.6	Nepeuskun town
198	74	34	1,022	107.0	1,648	798	306	156	22.1	14.5	Omro town
3,796	3,103	1,622	32,247	104.9	53,791	26,180	8,521	5,089	18.6	12.9	Oshkosh city
312	125	36	1,223	102.4	2,001	981	473	234	19.2	19.1	Oshkosh town
0	6	1	23	91.3	34	19	7	5	22.7	15.9	Butte des Morts CDP (part)
151	59	23	649	100.5	1,020	506	233	120	21.6	17.9	Poygan town
154	53	15	741	110.7	1,199	563	222	100	23.2	14.2	Rushford town
16	15	0	100	120.0	173	83	31	13	21.4	14.1	Eureka CDP
30	11	5	132	93.2	208	102	46	23	18.4	18.0	Waukau CDP
118	64	17	612	112.3	1,024	500	199	102	21.2	15.3	Utica town
184	82	26	878	101.0	1,426	700	292	146	19.2	16.5	Vinland town
0	0	0	13	69.2	16	9	0	0	27.3	0.0	Butte des Morts CDP (part)
151	71	24	856	106.0	1,352	664	246	123	23.3	14.0	Winchester town
70	25	10	326	105.8	506	256	105	55	24.6	15.6	Winchester CDP
210	125	62	1,212	96.6	1,844	952	397	211	22.6	16.7	Winneconne village
222	106	26	1,163	102.1	1,835	906	354	180	21.9	15.1	Winneconne town
70	31	9	453	97.8	653	328	110	54	27.1	12.3	Butte des Morts CDP (part)
155	88	24	568	109.3	1,019	486	267	134	14.3	22.5	Wolf River town
6,280	4,305	2,177	37,972	96.9	57,745	29,667	12,762	7,235	22.7	17.1	Wood County
15	21	8	168	98.2	254	129	44	28	23.7	13.2	Arpin village
60	19	4	449	106.9	642	306	83	34	30.9	8.9	Arpin town
68	24	7	342	105.6	538	265	99	44	23.5	14.1	Auburndale village
60	43	12	403	113.4	631	297	115	59	26.6	13.4	Auburndale town
94	63	57	415	102.2	676	339	214	117	19.4	25.5	Biron village
54	30	6	255	100.4	393	192	90	47	23.1	17.6	Cameron town
48	26	9	212	100.0	330	165	83	41	22.2	19.6	Cary town
10	6	5	82	104.9	135	67	21	12	19.6	12.5	Cranmoor town
48	14	6	164	118.9	292	129	68	35	18.7	18.9	Dexter town
744	289	66	3,753	103.7	5,872	2,890	1,099	541	23.2	14.4	Grand Rapids town
251	94	18	1,300	103.9	2,040	985	363	167	23.0	13.7	Lake Wazeecha CDP
59	30	8	348	98.3	517	251	97	52	25.1	14.1	Hansen town
43	25	9	420	97.1	608	308	77	39	26.6	9.3	Hewitt village
10	7	3	86	94.2	124	60	20	11	25.7	12.0	Hiles town
107	68	28	763	105.0	1,183	585	203	104	24.4	13.0	Lincoln town
1,393	1,141	728	9,595	89.9	14,371	7,730	3,262	1,985	21.1	17.9	Marshfield city (part)
63	38	12	368	107.6	583	290	113	57	23.7	14.8	Marshfield town
15	14	2	127	117.3	204	102	31	15	26.1	11.2	Milladore village (part)
44	27	7	317	117.7	514	243	78	40	25.5	11.3	Milladore town
234	149	85	1,347	91.5	1,896	1,017	468	288	26.5	18.1	Nekoosa city
62	44	21	437	100.0	634	317	127	69	27.5	14.5	Pittsville city
176	145	79	952	91.0	1,389	757	400	243	23.6	22.0	Port Edwards village
139	59	20	676	111.1	1,096	526	218	104	23.2	15.3	Port Edwards town
42	14	3	123	117.9	211	101	59	27	21.3	22.0	Remington town
22	4	2	54	133.3	99	45	28	11	21.4	22.2	Babcock CDP
110	77	68	818	99.0	1,208	602	255	139	25.8	15.7	Richfield town
68	27	6	418	104.5	655	316	101	44	23.4	11.8	Rock town
42	24	6	214	105.1	336	162	72	33	23.5	16.4	Rudolph village
101	58	21	492	108.9	801	387	180	89	22.1	17.5	Rudolph town
499	240	49	2,517	104.3	4,098	1,972	788	392	20.3	15.3	Saratoga town

Table 1.

Age and Sex: 2010—Con.

[For information on confidentiality protection, nonsampling error, and definitions, see Selected Appendixes at <www.census.gov/prod/cen2010/cph-1-a.pdf>]

State County County Subdivision Place	Total population	Median age	Age								
			Under 5 years	5 to 17 years	18 to 20 years	21 to 24 years	25 to 34 years	35 to 44 years	45 to 54 years	55 to 59 years	60 to 64 years
Wood County—Con.											
Seneca town.....	1,120	43.2	54	215	34	48	97	147	233	77	60
Sherry town.....	803	41.6	65	130	33	44	80	93	169	62	39
Sigel town.....	1,051	46.8	47	159	30	33	70	156	181	105	65
Vesper village.....	584	36.4	52	79	22	33	92	72	81	31	31
Wisconsin Rapids city.....	18,367	41.1	1,217	2,979	678	874	2,191	2,102	2,572	1,143	980
Wood town.....	796	45.3	37	133	30	26	75	93	157	66	52

Table 1.

Age and Sex: 2010—Con.

[For information on confidentiality protection, nonsampling error, and definitions, see Selected Appendixes at <www.census.gov/prod/cen2010/cph-1-a.pdf>]

Age—Con			Age and sex						Percent of total population		State County County Subdivision Place
			All ages		18 years and over		65 years and over				
				Males per 100 females							
65 to 74 years	75 to 84 years	85 years and over	Female		Total	Female	Total	Female	Under 18 years	65 years and over	
96	44	15	552	102.9	851	410	155	77	24.0	13.8	Wood County—Con.
43	35	10	377	113.0	608	284	88	46	24.3	11.0	Seneca town
118	65	22	521	101.7	845	401	205	102	19.6	19.5	Sherry town
48	29	14	293	99.3	453	226	91	52	22.4	15.6	Sigel town
1,498	1,362	771	9,595	91.4	14,171	7,547	3,631	2,209	22.8	19.8	Vesper village
69	48	10	373	113.4	626	294	127	60	21.4	16.0	Wisconsin Rapids city
											Wood town

Table 2.
Age and Sex: 2010

[For information on confidentiality protection, nonsampling error, and definitions, see Selected Appendixes at <www.census.gov/prod/cen2010/cph-1-a.pdf>]

State County Place and County Subdivision	Total population	Median age	Age								
			Under 5 years	5 to 17 years	18 to 20 years	21 to 24 years	25 to 34 years	35 to 44 years	45 to 54 years	55 to 59 years	60 to 64 years
Wisconsin	5,686,986	38.5	358,443	981,049	243,467	305,789	721,694	725,666	873,753	385,986	313,825
COUNTY											
Adams County.....	20,875	49.2	849	2,572	552	683	2,053	2,374	3,381	1,755	1,757
Ashland County.....	16,157	40.3	1,001	2,743	746	866	1,856	1,750	2,490	1,167	971
Barron County.....	45,870	43.1	2,737	7,413	1,536	1,874	5,133	5,288	7,162	3,351	3,028
Bayfield County.....	15,014	49.4	664	2,189	364	387	1,263	1,587	2,636	1,515	1,297
Brown County.....	248,007	36.2	17,167	44,656	10,620	13,857	33,977	32,878	37,823	15,869	12,371
Buffalo County.....	13,587	44.1	775	2,246	427	507	1,375	1,644	2,201	1,034	919
Burnett County.....	15,457	49.1	792	2,290	376	456	1,288	1,617	2,450	1,340	1,279
Calumet County.....	48,971	38.4	3,418	9,820	1,501	1,664	5,895	7,314	8,108	3,230	2,396
Chippewa County.....	62,415	40.1	4,117	10,592	1,974	2,752	7,883	8,098	9,965	4,427	3,672
Clark County.....	34,690	37.2	2,913	7,178	1,241	1,436	3,773	3,891	4,905	2,208	1,732
Columbia County.....	56,833	41.0	3,411	9,856	1,712	2,149	6,804	7,751	9,354	4,090	3,412
Crawford County.....	16,644	44.7	948	2,776	449	642	1,743	1,838	2,651	1,363	1,172
Dane County.....	488,073	34.4	30,240	75,844	25,537	37,487	78,853	64,784	68,809	31,594	24,781
Dodge County.....	88,759	40.7	5,020	14,559	2,834	3,997	11,432	12,151	14,830	5,994	4,691
Door County.....	27,785	49.4	1,271	3,805	724	832	2,530	2,890	4,607	2,496	2,385
Douglas County.....	44,159	39.8	2,594	6,871	2,047	2,549	5,572	5,283	6,897	3,273	2,712
Dunn County.....	43,857	33.5	2,422	6,637	4,105	4,504	4,983	4,947	5,897	2,699	2,340
Eau Claire County.....	98,736	33.4	5,859	15,013	7,600	9,416	13,131	10,881	12,918	6,173	5,310
Florence County.....	4,423	49.0	187	587	114	124	362	497	871	395	355
Fond du Lac County.....	101,633	40.2	6,003	17,041	4,254	4,978	12,299	12,867	15,878	7,208	5,880
Forest County.....	9,304	44.1	500	1,543	405	404	867	1,037	1,368	670	622
Grant County.....	51,208	36.4	2,989	7,897	4,312	4,378	5,384	5,220	7,067	3,304	2,683
Green County.....	36,842	41.1	2,354	6,599	1,103	1,287	4,126	4,901	6,069	2,703	2,203
Green Lake County.....	19,051	44.5	1,108	3,280	567	644	1,904	2,151	3,005	1,438	1,302
Iowa County.....	23,687	41.1	1,611	4,278	612	877	2,655	3,100	4,021	1,766	1,498
Iron County.....	5,916	51.0	213	768	138	152	453	636	1,024	508	522
Jackson County.....	20,449	41.4	1,252	3,379	640	865	2,482	2,638	3,183	1,430	1,277
Jefferson County.....	83,686	38.2	5,235	14,622	4,628	3,961	10,074	11,056	12,747	5,650	4,671
Juneau County.....	26,664	43.6	1,457	4,216	783	1,046	2,978	3,387	4,447	1,915	1,758
Kenosha County.....	166,426	36.3	10,995	31,834	7,944	8,718	20,873	23,207	26,162	10,248	7,766
Kewaunee County.....	20,574	42.2	1,172	3,677	611	764	2,258	2,632	3,321	1,491	1,255
La Crosse County.....	114,638	35.2	6,748	17,714	8,292	9,545	14,774	13,039	15,821	7,346	6,158
Lafayette County.....	16,836	40.4	1,189	3,160	595	710	1,807	1,929	2,735	1,211	899
Langlade County.....	19,977	45.7	1,030	3,185	620	717	1,961	2,268	3,330	1,540	1,340
Lincoln County.....	28,743	44.7	1,471	4,831	863	943	2,798	3,576	5,078	2,128	1,786
Mantowoc County.....	81,442	43.0	4,550	13,660	2,744	3,241	8,884	9,963	13,589	6,166	4,931
Marathon County.....	134,063	39.4	8,771	24,098	4,841	5,672	16,363	17,712	20,965	9,295	7,358
Marquette County.....	41,749	45.7	2,096	6,471	1,490	1,710	4,128	4,540	6,963	3,274	2,823
Marquette County.....	15,404	47.4	801	2,284	416	560	1,354	1,695	2,655	1,273	1,120
Menominee County.....	4,232	31.4	410	969	215	218	442	491	597	214	194
Milwaukee County.....	947,735	33.6	69,364	167,013	46,102	62,175	146,338	119,301	127,190	56,696	44,423
Monroe County.....	44,673	39.1	3,236	8,434	1,451	1,817	5,321	5,468	6,939	3,118	2,666
Oconto County.....	37,660	43.7	2,098	6,334	1,133	1,297	3,789	4,980	6,685	2,883	2,439
Oneida County.....	35,998	48.0	1,682	4,957	1,036	1,247	3,255	4,068	6,273	3,027	2,653
Outagamie County.....	176,695	37.1	11,702	32,722	6,719	8,624	23,916	24,195	28,090	11,195	8,698
Ozaukee County.....	86,395	42.9	4,548	15,824	3,054	3,366	8,095	11,016	15,072	6,745	5,467
Pepin County.....	7,469	44.1	468	1,236	243	245	746	893	1,199	607	495
Pierce County.....	41,019	34.5	2,414	6,745	3,363	3,478	4,710	5,053	6,247	2,629	2,097
Polk County.....	44,205	42.5	2,714	7,786	1,309	1,530	4,706	5,598	7,290	3,400	2,808
Portage County.....	70,019	35.8	3,891	10,656	5,248	6,229	8,431	7,991	10,180	4,772	3,666
Price County.....	14,159	48.3	616	2,083	380	368	1,191	1,614	2,575	1,261	1,103
Racine County.....	195,408	39.0	12,747	35,763	6,935	8,943	23,796	25,736	31,778	13,217	10,754
Richland County.....	18,021	43.0	1,175	3,025	735	642	1,866	2,021	2,709	1,495	1,108
Rock County.....	160,331	38.0	10,445	29,738	6,336	7,459	20,159	21,393	24,117	10,405	8,520
Rusk County.....	14,755	45.8	813	2,502	444	455	1,332	1,658	2,393	1,185	1,009
St. Croix County.....	84,345	36.7	6,166	16,717	2,477	3,192	11,542	12,640	13,616	5,379	4,148
Sauk County.....	61,976	40.0	3,979	10,788	1,935	2,727	7,734	8,044	9,545	4,293	3,643
Sawyer County.....	16,557	47.2	971	2,483	463	598	1,457	1,795	2,656	1,381	1,324
Shawano County.....	41,949	43.0	2,443	7,119	1,394	1,596	4,382	5,285	6,589	2,936	2,525
Sheboygan County.....	115,507	40.3	7,156	20,426	3,916	4,976	13,864	15,056	18,605	8,183	6,504
Taylor County.....	20,689	41.8	1,359	3,730	615	787	2,213	2,576	3,510	1,425	1,140
Trempealeau County.....	28,816	40.8	1,885	5,100	869	1,105	3,378	3,756	4,443	2,069	1,644
Vernon County.....	29,773	41.5	2,121	5,757	937	1,021	2,965	3,328	4,707	2,170	1,805
Vilas County.....	21,430	50.7	956	2,853	570	575	1,639	2,205	3,461	1,775	1,840
Walworth County.....	102,228	38.1	6,196	17,804	5,316	6,716	11,470	12,714	15,568	6,930	5,757
Washburn County.....	15,911	47.7	872	2,360	402	475	1,468	1,731	2,583	1,401	1,239
Washington County.....	131,887	40.9	8,179	24,198	3,976	4,751	14,751	18,562	22,805	9,207	7,655
Waukesha County.....	389,891	42.0	21,474	72,336	12,123	14,758	40,172	51,771	68,404	29,229	23,936
Waupaca County.....	52,410	43.5	2,914	8,956	1,567	1,904	5,549	6,435	8,604	3,865	3,154
Waushara County.....	24,496	46.2	1,171	3,663	691	848	2,520	2,873	4,099	1,941	1,807
Winnebago County.....	166,994	37.9	9,866	26,266	8,698	11,172	21,920	21,429	25,560	11,041	8,706
Wood County.....	74,749	42.6	4,482	12,522	2,498	3,141	8,249	8,973	12,281	5,375	4,466

Table 2.

Age and Sex: 2010—Con.

[For information on confidentiality protection, nonsampling error, and definitions, see Selected Appendixes at <www.census.gov/prod/cen2010/cph-1-a.pdf>]

Age—Con			Age and sex						Percent of total population		State County Place and County Subdivision
			All ages		18 years and over		65 years and over				
			Female	Males per 100 females	Total	Female	Total	Female			
65 to 74 years	75 to 84 years	85 years and over							Under 18 years	65 years and over	
400,496	258,313	118,505	2,864,586	98.5	4,347,494	2,210,684	777,314	439,899	23.6	13.7	Wisconsin
											COUNTY
2,995	1,481	423	9,654	116.2	17,454	7,988	4,899	2,464	16.4	23.5	Adams County
1,307	851	409	8,075	100.1	12,413	6,298	2,567	1,412	23.2	15.9	Ashland County
4,327	2,759	1,262	23,056	99.0	35,720	18,077	8,348	4,691	22.1	18.2	Barron County
1,867	896	349	7,298	105.7	12,161	5,940	3,112	1,572	19.0	20.7	Bayfield County
15,035	9,490	4,264	125,349	97.9	186,184	95,126	28,789	16,546	24.9	11.6	Brown County
1,295	839	325	6,728	101.9	10,566	5,193	2,459	1,310	22.2	18.1	Buffalo County
2,138	1,104	327	7,651	102.0	12,375	6,136	3,569	1,834	19.9	23.1	Burnett County
2,977	1,879	769	24,428	100.5	35,733	17,955	5,625	3,076	27.0	11.5	Calumet County
4,664	2,966	1,305	30,011	108.0	47,706	22,938	8,935	4,924	23.6	14.3	Chippewa County
2,556	1,887	970	17,113	102.7	24,599	12,174	5,413	3,004	29.1	15.6	Clark County
4,390	2,754	1,150	27,898	103.7	43,566	21,415	8,294	4,621	23.3	14.6	Columbia County
1,679	962	421	8,069	106.3	12,920	6,279	3,062	1,658	22.4	18.4	Crawford County
26,559	15,811	7,774	246,662	97.9	381,989	194,862	50,144	28,664	21.7	10.3	Dane County
6,571	4,456	2,224	42,080	110.9	69,180	32,522	13,251	7,454	22.1	14.9	Dodge County
3,400	2,006	839	14,106	97.0	22,709	11,613	6,245	3,426	18.3	22.5	Door County
3,399	2,064	898	22,072	100.1	34,694	17,451	6,361	3,494	21.4	14.4	Douglas County
2,754	1,721	848	21,724	101.9	34,798	17,308	5,323	2,958	20.7	12.1	Dunn County
6,222	4,172	2,041	50,385	96.0	77,864	40,126	12,435	7,115	21.1	12.6	Eau Claire County
553	272	106	2,161	104.7	3,649	1,779	931	470	17.5	21.0	Florence County
7,477	5,198	2,550	51,707	96.6	78,589	40,508	15,225	8,859	22.7	15.0	Fond du Lac County
1,017	659	212	4,580	103.1	7,261	3,581	1,888	961	22.0	20.3	Forest County
3,917	2,769	1,288	24,572	108.4	40,322	19,344	7,974	4,577	21.3	15.6	Grant County
2,765	1,854	878	18,601	98.1	27,889	14,164	5,497	3,113	24.3	14.9	Green County
1,837	1,251	564	9,542	99.7	14,663	7,435	3,652	2,057	23.0	19.2	Green Lake County
1,702	1,100	467	11,809	100.6	17,798	8,941	3,269	1,790	24.9	13.8	Iowa County
713	526	263	2,957	100.1	4,935	2,484	1,502	807	16.6	25.4	Iron County
1,832	1,044	427	9,575	113.6	15,818	7,315	3,303	1,712	22.6	16.2	Jackson County
6,103	3,441	1,498	42,048	99.0	63,829	32,380	11,042	6,121	23.7	13.2	Jefferson County
2,612	1,441	624	12,635	111.0	20,991	9,833	4,677	2,508	21.3	17.5	Juneau County
9,740	6,142	2,797	83,982	98.2	123,597	63,197	18,679	10,738	25.7	11.2	Kenosha County
1,692	1,090	611	10,114	103.4	15,725	7,794	3,393	1,874	23.6	16.5	Kewaunee County
7,490	5,176	2,535	58,677	95.4	90,176	46,800	15,201	8,761	21.3	13.3	La Crosse County
1,320	950	331	8,254	104.0	12,487	6,158	2,601	1,419	25.8	15.4	Lafayette County
2,112	1,321	553	9,945	100.9	15,762	7,925	3,986	2,183	21.1	20.0	Langlade County
2,740	1,740	789	14,331	100.6	22,441	11,331	5,269	2,919	21.9	18.3	Lincoln County
6,794	4,687	2,233	40,953	98.9	63,232	32,044	13,714	7,913	22.4	16.8	Manitowoc County
9,675	6,247	3,066	66,755	100.8	101,194	50,809	18,988	10,593	24.5	14.2	Marathon County
4,393	2,584	1,277	20,991	98.9	33,182	16,783	8,254	4,500	20.5	19.8	Marquette County
1,852	1,054	340	7,596	102.8	12,319	6,113	3,246	1,714	20.0	21.1	Marquette County
319	138	25	2,134	98.3	2,853	1,475	482	263	32.6	11.4	Menominee County
51,884	38,262	18,987	490,018	93.4	711,358	373,986	109,133	65,709	24.9	11.5	Milwaukee County
3,311	2,036	876	22,025	102.8	33,003	16,341	6,223	3,358	26.1	13.9	Monroe County
3,445	1,890	687	18,466	103.9	29,228	14,379	6,022	3,163	22.4	16.0	Oconto County
4,269	2,586	945	18,005	99.9	29,359	14,740	7,800	4,154	18.4	21.7	Oneida County
10,873	6,925	3,036	88,565	99.5	132,271	67,014	20,834	11,917	25.1	11.8	Outagamie County
6,909	4,422	1,877	44,055	96.1	66,023	34,215	13,208	7,443	23.6	15.3	Ozaukee County
673	457	207	3,689	102.5	5,765	2,907	1,337	724	22.8	17.9	Pepin County
2,363	1,315	605	20,599	99.1	31,860	16,172	4,283	2,293	22.3	10.4	Pierce County
3,850	2,216	998	22,028	100.7	33,705	16,927	7,064	3,826	23.8	16.0	Polk County
4,723	2,846	1,386	35,035	99.9	55,472	27,953	8,955	5,053	20.8	12.8	Portage County
1,549	989	430	6,979	102.9	11,460	5,649	2,968	1,596	19.1	21.0	Price County
13,402	8,491	3,846	98,637	98.1	146,898	74,897	25,739	14,620	24.8	13.2	Racine County
1,619	1,087	539	8,979	100.7	13,821	6,962	3,245	1,793	23.3	18.0	Richland County
11,466	7,256	3,037	81,516	96.7	120,148	61,868	21,759	12,378	25.1	13.6	Rock County
1,515	999	450	7,384	99.8	11,440	5,739	2,964	1,639	22.5	20.1	Rusk County
4,672	2,637	1,159	42,127	100.2	61,462	30,918	8,468	4,681	27.1	10.0	St. Croix County
4,769	2,962	1,557	31,128	99.1	47,209	23,972	9,288	5,296	23.8	15.0	Sauk County
2,033	1,032	364	8,164	102.8	13,103	6,454	3,429	1,765	20.9	20.7	Sawyer County
4,104	2,482	1,094	21,028	99.5	32,387	16,346	7,680	4,192	22.8	18.3	Shawano County
8,426	5,657	2,738	57,497	100.9	87,925	43,991	16,821	9,574	23.9	14.6	Sheboygan County
1,657	1,113	564	10,130	104.2	15,600	7,706	3,334	1,835	24.6	16.1	Taylor County
2,347	1,444	776	14,178	103.2	21,831	10,740	4,567	2,502	24.2	15.8	Trempealeau County
2,528	1,683	751	14,919	99.6	21,895	11,057	4,962	2,693	26.5	16.7	Vernon County
3,124	1,800	632	10,569	102.8	17,621	8,753	5,556	2,853	17.8	25.9	Vilas County
7,362	4,401	1,994	50,991	100.5	78,228	39,311	13,757	7,649	23.5	13.5	Walworth County
1,919	1,022	439	7,987	99.2	12,679	6,385	3,380	1,793	20.3	21.2	Washburn County
9,496	5,806	2,501	66,494	98.3	99,510	50,588	17,803	10,048	24.5	13.5	Washington County
28,754	19,025	7,909	198,536	96.4	296,081	152,669	55,688	31,657	24.1	14.3	Waukesha County
4,536	3,182	1,744	25,963	101.9	40,540	20,206	9,462	5,095	22.6	18.1	Waupaca County
2,689	1,627	567	11,603	111.1	19,662	9,241	4,883	2,539	19.7	19.9	Waushara County
11,159	7,576	3,601	83,042	101.1	130,862	65,337	22,336	12,751	21.6	13.4	Winnebago County
6,280	4,305	2,177	37,972	96.9	57,745	29,667	12,762	7,235	22.7	17.1	Wood County

Table 2.
Age and Sex: 2010—Con.

[For information on confidentiality protection, nonsampling error, and definitions, see Selected Appendixes at <www.census.gov/prod/cen2010/cph-1-a.pdf>]

State County Place and County Subdivision	Total population	Median age	Age								
			Under 5 years	5 to 17 years	18 to 20 years	21 to 24 years	25 to 34 years	35 to 44 years	45 to 54 years	55 to 59 years	60 to 64 years
PLACE AND COUNTY SUBDIVISION											
Abbotsford city.....	2,310	36.7	190	405	89	114	311	261	289	99	93
Clark County (part).....	1,616	37.6	122	295	67	76	207	180	217	67	66
Marathon County (part).....	694	35.4	68	110	22	38	104	81	72	32	27
Abrams CDP, Oconto County.....	340	44.3	22	44	8	12	44	44	68	24	17
Abrams town, Oconto County.....	1,856	42.3	108	323	48	55	201	266	380	158	110
Ackley town, Langlade County.....	524	43.3	23	91	18	17	50	81	85	38	38
Adams city, Adams County.....	1,967	42.2	143	330	65	80	196	233	288	115	95
Adams town, Adams County.....	1,345	48.9	74	184	36	40	117	139	229	116	96
Adams town, Green County.....	530	44.6	25	96	14	12	54	67	107	54	38
Adams town, Jackson County.....	1,342	49.2	38	206	32	35	110	154	232	113	130
Addison town, Washington County.....	3,495	41.3	190	622	123	146	376	486	706	269	224
Adell village, Sheboygan County.....	516	41.3	30	90	12	17	72	73	68	37	36
Adrian town, Monroe County.....	762	43.5	40	137	21	29	64	113	182	73	43
Agenda town, Ashland County.....	422	49.9	22	62	8	5	29	53	82	42	40
Ahnapee town, Kewaunee County.....	940	46.5	36	151	22	35	94	107	178	75	75
Ainsworth town, Langlade County.....	469	53.2	24	44	7	16	33	40	90	54	41
Akan town, Richland County.....	403	48.9	26	49	12	16	36	37	80	39	25
Alban town, Portage County.....	885	45.0	52	145	32	19	71	124	151	82	50
Albany village, Green County.....	1,018	39.8	58	172	32	42	140	144	156	82	71
Albany town, Green County.....	1,106	40.6	98	174	24	25	147	156	183	78	86
Albany town, Pepin County.....	676	35.9	60	143	24	16	85	98	80	46	45
Albion town, Dane County.....	1,951	41.5	95	406	54	69	197	246	386	141	122
Albion town, Jackson County.....	1,210	45.0	68	224	31	33	109	140	245	110	76
Albion town, Trempealeau County.....	653	41.9	38	123	26	21	60	98	98	61	44
Alden town, Polk County.....	2,786	42.4	157	534	73	76	266	402	503	233	216
Algoma city, Kewaunee County.....	3,167	44.6	204	462	87	109	377	364	470	246	194
Algoma town, Winnebago County.....	6,822	42.2	334	1,504	212	172	503	1,025	1,313	554	446
Allenton CDP, Washington County.....	823	39.6	44	110	33	37	142	109	148	49	63
Allouez village, Brown County.....	13,975	41.0	787	2,079	425	676	1,978	1,718	2,126	1,022	834
Alma city, Buffalo County.....	781	50.3	34	86	21	24	78	89	111	60	63
Alma town, Buffalo County.....	297	47.9	9	47	10	13	18	37	67	32	21
Alma town, Jackson County.....	1,044	40.2	73	197	36	39	106	149	169	74	72
Alma Center village, Jackson County.....	503	37.1	43	105	11	14	62	75	69	23	26
Almena village, Barron County.....	677	39.3	73	86	15	39	101	74	115	32	32
Almena town, Barron County.....	858	48.3	40	116	30	26	73	96	151	76	65
Almon town, Shawano County.....	584	45.1	35	88	20	21	66	61	114	37	28
Almond village, Portage County.....	448	35.3	30	101	12	17	62	55	55	29	24
Almond town, Portage County.....	680	43.1	40	122	20	28	75	77	118	61	48
Alto town, Fond du Lac County.....	1,045	39.9	60	207	40	57	99	138	213	78	35
Altoona city, Eau Claire County.....	6,706	37.4	521	1,141	233	340	923	840	900	406	343
Alvin town, Forest County.....	157	60.2	2	5	0	5	6	5	37	18	20
Amberg CDP, Marinette County.....	180	49.0	10	21	4	8	17	13	32	15	13
Amberg town, Marinette County.....	726	52.7	27	82	18	22	39	68	147	73	51
Amery city, Polk County.....	2,902	45.1	185	480	81	82	318	301	304	185	165
Amherst village, Portage County.....	1,035	35.1	83	217	23	39	154	150	120	60	53
Amherst town, Portage County.....	1,325	45.5	72	224	22	36	124	176	198	153	134
Amherst Junction village, Portage County....	377	35.2	35	74	12	14	51	61	60	25	11
Amnicon town, Douglas County.....	1,155	40.5	60	255	34	32	110	179	209	95	64
Anderson town, Burnett County.....	398	44.5	22	69	9	16	33	56	80	44	21
Anderson town, Iron County.....	58	50.0	4	6	4	2	6	3	16	2	5
Angelica CDP, Shawano County.....	92	38.0	5	15	3	4	16	13	12	10	2
Angelica town, Shawano County.....	1,793	39.3	110	398	55	43	188	293	260	126	91
Angelo town, Monroe County.....	1,296	42.5	73	245	40	26	145	168	241	99	85
Aniwa village, Shawano County.....	260	40.3	15	51	9	1	36	43	33	10	15
Aniwa town, Shawano County.....	541	44.7	27	87	26	23	48	63	114	45	32
Anson town, Chippewa County.....	2,076	45.2	96	347	57	75	172	283	426	187	143
Antigo city, Langlade County.....	8,234	40.6	559	1,377	301	379	1,005	889	1,151	548	454
Antigo town, Langlade County.....	1,412	48.2	47	239	44	38	114	148	258	116	114
Apple River town, Polk County.....	1,146	43.6	86	188	34	24	114	146	219	77	82
Appleton city.....	72,623	35.3	4,996	13,164	3,221	4,031	10,578	9,459	11,042	4,474	3,429
Calumet County (part).....	11,088	35.7	761	2,276	409	481	1,521	1,462	2,013	751	458
Outagamie County (part).....	60,045	35.5	4,064	10,652	2,736	3,406	8,798	7,845	8,921	3,683	2,944
Winnebago County (part).....	1,490	28.4	171	236	76	144	259	152	108	40	27
Arbor Vitae town, Vilas County.....	3,316	50.1	128	497	71	71	242	382	604	260	285
Arcadia city, Trempealeau County.....	2,925	32.9	267	515	96	167	485	386	347	121	122
Arcadia town, Trempealeau County.....	1,779	42.3	106	359	51	41	151	258	340	166	83
Arena village, Iowa County.....	834	33.4	79	168	22	34	143	133	111	50	28
Arena town, Iowa County.....	1,456	47.0	90	207	27	36	151	162	306	172	124
Argonne CDP, Forest County.....	160	42.9	6	29	5	8	17	24	22	15	5
Argonne town, Forest County.....	512	39.2	29	96	18	24	67	81	70	37	21
Argyle village, Lafayette County.....	857	39.6	58	155	27	49	105	97	141	42	35
Argyle town, Lafayette County.....	436	48.3	18	67	15	14	28	53	85	29	34
Arkansaw CDP, Pepin County.....	177	41.8	6	34	6	3	22	23	23	11	13

Table 2.

Age and Sex: 2010—Con.

[For information on confidentiality protection, nonsampling error, and definitions, see Selected Appendixes at <www.census.gov/prod/cen2010/cph-1-a.pdf>]

Age—Con			Age and sex						Percent of total population		State County Place and County Subdivision
65 to 74 years	75 to 84 years	85 years and over	All ages		18 years and over		65 years and over		Under 18 years	65 years and over	
			Female	Males per 100 females	Total	Female	Total	Female			
PLACE AND COUNTY SUBDIVISION											
169	174	116	1,150	100.9	1,715	886	459	291	25.8	19.9	Abbotsford city
133	126	60	796	103.0	1,199	610	319	197	25.8	19.7	Clark County (part)
36	48	56	354	96.0	516	276	140	94	25.6	20.2	Marathon County (part)
33	15	9	166	104.8	274	134	57	34	19.4	16.8	Abrams CDP, Oconto County
141	44	22	904	105.3	1,425	679	207	102	23.2	11.2	Abrams town, Oconto County
54	23	6	245	113.9	410	191	83	42	21.8	15.8	Ackley town, Langlade County
190	152	80	1,063	85.0	1,494	827	422	267	24.0	21.5	Adams city, Adams County
204	88	22	664	102.6	1,087	531	314	157	19.2	23.3	Adams town, Adams County
33	26	4	258	105.4	409	189	63	31	22.8	11.9	Adams town, Green County
199	80	13	638	110.3	1,098	528	292	144	18.2	21.8	Adams town, Jackson County
215	111	27	1,670	109.3	2,683	1,284	353	184	23.2	10.1	Addison town, Washington County
45	27	9	253	104.0	396	195	81	43	23.3	15.7	Adell village, Sheboygan County
31	21	8	350	117.7	585	273	60	30	23.2	7.9	Adrian town, Monroe County
47	25	7	200	111.0	338	165	79	41	19.9	18.7	Agenda town, Ashland County
102	44	21	457	105.7	753	364	167	83	19.9	17.8	Ahnapee town, Kewaunee County
85	31	4	229	104.8	401	198	120	60	14.5	25.6	Ainsworth town, Langlade County
52	22	9	193	108.8	328	154	83	43	18.6	20.6	Akan town, Richland County
84	51	24	423	109.2	688	323	159	79	22.3	18.0	Alban town, Portage County
57	46	18	526	93.5	788	403	121	71	22.6	11.9	Albany village, Green County
88	32	15	532	107.9	834	404	135	67	24.6	12.2	Albany town, Green County
52	23	4	329	105.5	473	228	79	37	30.0	11.7	Albany town, Pepin County
140	68	27	880	121.7	1,450	696	235	108	25.7	12.0	Albion town, Dane County
113	50	11	585	106.8	918	441	174	83	24.1	14.4	Albion town, Jackson County
44	25	15	308	112.0	492	237	84	39	24.7	12.9	Albion town, Trempealeau County
240	60	26	1,337	108.4	2,095	993	326	147	24.8	11.7	Alden town, Polk County
292	211	151	1,628	94.5	2,501	1,311	654	394	21.0	20.7	Algoma city, Kewaunee County
441	247	71	3,444	98.1	4,984	2,539	759	380	26.9	11.1	Algoma town, Winnebago County
54	29	5	388	112.1	669	318	88	47	18.7	10.7	Allenton CDP, Washington County
1,133	819	378	6,667	109.6	11,109	5,301	2,330	1,359	20.5	16.7	Allouez village, Brown County
96	81	38	383	103.9	661	329	215	118	15.4	27.5	Alma city, Buffalo County
23	16	4	137	116.8	241	107	43	20	18.9	14.5	Alma town, Buffalo County
79	41	9	498	109.6	774	362	129	61	25.9	12.4	Alma town, Jackson County
26	32	17	271	85.6	355	193	75	47	29.4	14.9	Alma Center village, Jackson County
53	42	15	337	100.9	518	255	110	61	23.5	16.2	Almena village, Barron County
121	54	10	388	121.1	702	332	185	93	18.2	21.6	Almena town, Barron County
72	32	10	271	115.5	461	220	114	55	21.1	19.5	Almon town, Shawano County
34	19	10	229	95.6	317	165	63	33	29.2	14.1	Almond village, Portage County
56	25	10	325	109.2	518	248	91	48	23.8	13.4	Almond town, Portage County
62	45	11	474	120.5	778	354	118	54	25.6	11.3	Alto town, Fond du Lac County
487	355	217	3,556	88.6	5,044	2,729	1,059	645	24.8	15.8	Altoona city, Eau Claire County
33	22	4	74	112.2	150	72	59	27	4.5	37.6	Alvin town, Forest County
28	16	3	88	104.5	149	74	47	25	17.2	26.1	Amberg CDP, Marinette County
109	72	18	348	108.6	617	295	199	99	15.0	27.4	Amberg town, Marinette County
268	278	255	1,609	80.4	2,237	1,265	801	515	22.9	27.6	Amery city, Polk County
74	37	25	527	96.4	735	392	136	85	29.0	13.1	Amherst village, Portage County
119	51	16	629	110.7	1,029	493	186	84	22.3	14.0	Amherst town, Portage County
24	4	6	191	97.4	268	132	34	18	28.9	9.0	Amherst Junction village, Portage County
87	22	8	554	108.5	840	410	117	55	27.3	10.1	Amnicon town, Douglas County
25	19	4	185	115.1	307	144	48	21	22.9	12.1	Anderson town, Burnett County
6	3	1	25	132.0	48	20	10	3	17.2	17.2	Anderson town, Iron County
8	3	1	44	109.1	72	37	12	6	21.7	13.0	Angelica CDP, Shawano County
128	80	21	874	105.1	1,285	627	229	114	28.3	12.8	Angelica town, Shawano County
111	47	16	618	109.7	978	466	174	84	24.5	13.4	Angelo town, Monroe County
28	15	4	130	100.0	194	93	47	24	25.4	18.1	Aniwa village, Shawano County
41	28	7	265	104.2	427	206	76	41	21.1	14.0	Aniwa town, Shawano County
179	94	17	1,005	106.6	1,633	786	290	138	21.3	14.0	Anson town, Chippewa County
636	591	344	4,286	92.1	6,298	3,350	1,571	973	23.5	19.1	Antigo city, Langlade County
165	97	32	711	98.6	1,126	574	294	159	20.3	20.8	Antigo town, Langlade County
118	50	8	537	113.4	872	425	176	88	23.9	15.4	Apple River town, Polk County
4,050	2,815	1,364	36,664	98.1	54,463	27,881	8,229	4,836	25.0	11.3	Appleton city
542	313	101	5,562	99.4	8,051	4,135	956	539	27.4	8.6	Calumet County (part)
3,464	2,432	1,100	30,240	98.6	45,329	23,099	6,996	4,091	24.5	11.7	Outagamie County (part)
44	70	163	862	72.9	1,083	647	277	206	27.3	18.6	Winnebago County (part)
400	286	90	1,662	99.5	2,691	1,348	776	393	18.8	23.4	Arbor Vitae town, Vilas County
197	130	92	1,408	107.7	2,143	1,031	419	264	26.7	14.3	Arcadia city, Trempealeau County
134	71	19	836	112.8	1,314	622	224	114	26.1	12.6	Arcadia town, Trempealeau County
34	21	11	411	102.9	587	297	66	39	29.6	7.9	Arena village, Iowa County
103	68	10	697	108.9	1,159	566	181	83	20.4	12.4	Arena town, Iowa County
14	11	4	79	102.5	125	59	29	14	21.9	18.1	Argonne CDP, Forest County
42	21	6	246	108.1	387	182	69	33	24.4	13.5	Argonne town, Forest County
76	52	20	413	107.5	644	320	148	86	24.9	17.3	Argyle village, Lafayette County
47	33	13	206	111.7	351	165	93	47	19.5	21.3	Argyle town, Lafayette County
25	5	6	80	121.3	137	68	36	18	22.6	20.3	Arkansaw CDP, Pepin County

Table 2.
Age and Sex: 2010—Con.

[For information on confidentiality protection, nonsampling error, and definitions, see Selected Appendixes at <www.census.gov/prod/cen2010/cph-1-a.pdf>]

State County Place and County Subdivision	Total population	Median age	Age								
			Under 5 years	5 to 17 years	18 to 20 years	21 to 24 years	25 to 34 years	35 to 44 years	45 to 54 years	55 to 59 years	60 to 64 years
PLACE AND COUNTY SUBDIVISION—Con.											
Arkdale CDP, Adams County.....	158	58.3	7	14	1	3	14	10	18	17	17
Arland town, Barron County.....	789	35.3	61	173	29	33	94	114	109	58	28
Arlington village, Columbia County.....	819	32.1	79	140	15	45	176	115	93	46	29
Arlington town, Columbia County.....	806	44.1	34	153	24	26	79	93	151	78	66
Armenia town, Juneau County.....	699	48.2	24	111	20	24	52	72	129	55	75
Armstrong Creek town, Forest County.....	409	46.4	16	76	12	8	25	56	71	34	29
Arpin village, Wood County.....	333	38.8	20	59	14	15	40	42	63	26	10
Arpin town, Wood County.....	929	36.1	78	209	26	31	106	134	164	58	40
Arthur town, Chippewa County.....	759	40.5	52	148	33	30	63	110	148	55	36
Ashford town, Fond du Lac County.....	1,747	45.0	81	298	64	61	133	237	386	162	114
Ashippun CDP, Dodge County.....	333	39.1	29	50	8	16	46	63	42	18	28
Ashippun town, Dodge County.....	2,559	42.0	176	430	75	103	259	382	436	181	165
Ashland city.....	8,216	38.6	454	1,269	492	574	1,054	836	1,192	586	423
Ashland County (part).....	8,216	38.6	454	1,269	492	574	1,054	836	1,192	586	423
Bayfield County (part).....	0	0.0	0	0	0	0	0	0	0	0	0
Ashland town, Ashland County.....	594	39.9	48	98	12	17	87	65	84	46	46
Ashwaubenon village, Brown County.....	16,963	40.1	852	2,749	597	963	2,327	2,052	2,743	1,188	1,013
Athelstane town, Marinette County.....	504	55.9	16	50	18	17	21	34	89	49	59
Athens village, Marathon County.....	1,105	39.5	66	207	38	45	126	159	158	57	53
Atlanta town, Rusk County.....	592	48.8	13	82	25	30	36	71	127	60	46
Auburn town, Chippewa County.....	697	39.5	47	129	27	22	77	109	105	64	45
Auburn town, Fond du Lac County.....	2,352	43.1	113	428	65	77	217	358	465	202	128
Auburndale village, Wood County.....	703	39.7	32	133	19	27	105	85	112	45	46
Auburndale town, Wood County.....	860	41.2	57	172	30	29	75	137	148	61	36
Augusta city, Eau Claire County.....	1,550	39.9	104	286	52	53	199	173	210	84	79
Aurora town, Florence County.....	1,036	46.8	44	150	33	36	99	124	212	95	70
Aurora town, Taylor County.....	422	37.7	24	109	12	12	37	59	60	36	23
Aurora town, Waushara County.....	985	44.3	50	180	27	23	92	133	207	80	52
Avoca village, Iowa County.....	637	39.4	42	116	18	23	69	101	88	31	43
Avon town, Rock County.....	608	45.6	24	109	26	19	36	82	123	64	39
Aztalan town, Jefferson County.....	1,457	44.1	83	265	38	45	136	187	283	116	97
Babcock CDP, Wood County.....	126	47.3	4	23	2	4	11	15	21	10	8
Bagley village, Grant County.....	379	53.9	13	52	8	14	25	34	54	26	44
Bagley town, Oconto County.....	291	50.1	11	41	7	9	16	39	49	25	25
Baileys Harbor CDP, Door County.....	257	56.6	2	26	5	6	19	12	49	28	17
Baileys Harbor town, Door County.....	1,022	54.8	30	116	15	21	69	106	157	105	93
Baldwin village, St. Croix County.....	3,957	32.3	382	724	110	188	752	526	444	200	141
Baldwin town, St. Croix County.....	928	44.2	55	161	28	27	103	102	188	92	59
Balsam Lake village, Polk County.....	1,009	45.0	48	128	42	48	110	129	155	76	59
Balsam Lake town, Polk County.....	1,411	47.0	74	224	45	33	131	156	240	147	118
Bancroft CDP, Portage County.....	535	34.6	45	99	25	29	72	67	95	39	17
Bangor village, La Crosse County.....	1,459	35.6	114	317	41	45	200	224	179	76	64
Bangor town, La Crosse County.....	615	41.6	42	108	28	25	66	67	129	54	32
Baraboo city, Sauk County.....	12,048	38.0	792	2,074	341	629	1,753	1,557	1,681	718	622
Baraboo town, Sauk County.....	1,672	45.4	56	289	61	66	120	230	345	145	114
Barksdale town, Bayfield County.....	723	48.0	25	112	15	11	55	89	153	79	62
Barnes town, Bayfield County.....	769	60.6	14	53	16	10	33	46	120	80	109
Barneveld village, Iowa County.....	1,231	32.4	121	254	24	44	225	197	169	58	38
Barre town, La Crosse County.....	1,234	41.4	59	256	45	58	88	194	244	82	61
Barron city, Barron County.....	3,423	39.1	245	505	148	202	464	379	488	193	176
Barron town, Barron County.....	873	43.6	48	154	35	26	94	94	142	88	53
Barronett CDP, Barron County.....	111	37.8	8	28	3	2	8	18	15	6	7
Barronett town, Washburn County.....	442	42.0	37	61	12	15	60	53	77	34	33
Bartelme town, Shawano County.....	819	38.4	58	170	29	40	82	104	112	40	54
Barton town, Washington County.....	2,637	46.8	110	440	72	93	187	317	566	233	230
Bashaw town, Washburn County.....	946	46.1	49	185	28	17	69	111	178	80	81
Bass Lake town, Sawyer County.....	2,377	41.3	165	439	81	83	259	267	393	197	139
Bass Lake town, Washburn County.....	505	47.2	23	76	7	9	53	67	114	31	29
Bay City village, Pierce County.....	500	38.4	31	102	11	17	60	82	71	34	24
Bayfield city, Bayfield County.....	487	53.2	13	62	9	7	46	44	79	49	47
Bayfield town, Bayfield County.....	680	55.5	20	90	13	17	39	64	88	83	92
Bayside village.....	4,389	48.0	217	813	80	80	308	503	707	394	372
Milwaukee County (part).....	4,300	47.8	214	801	79	77	303	497	692	380	359
Ozaukee County (part).....	89	54.8	3	12	1	3	5	6	15	14	13
Bayview town, Bayfield County.....	487	50.3	10	73	14	10	26	44	113	68	36
Bear Bluff town, Jackson County.....	138	42.5	10	16	13	9	15	14	35	5	6
Bear Creek village, Outagamie County.....	448	32.4	49	75	26	27	64	63	39	26	33
Bear Creek town, Sauk County.....	595	45.2	36	93	15	19	55	77	126	64	43
Bear Creek town, Waupaca County.....	823	40.5	42	173	34	21	75	134	148	54	39
Bear Lake town, Barron County.....	659	46.2	29	98	15	31	56	80	138	59	49
Beaver town, Clark County.....	885	26.1	106	257	37	31	103	108	100	50	29
Beaver town, Marinette County.....	1,146	47.3	55	176	26	41	106	131	186	89	82

Table 2.

Age and Sex: 2010—Con.

[For information on confidentiality protection, nonsampling error, and definitions, see Selected Appendixes at <www.census.gov/prod/cen2010/cph-1-a.pdf>]

Age—Con			Age and sex						Percent of total population		State County Place and County Subdivision
65 to 74 years	75 to 84 years	85 years and over	All ages		18 years and over		65 years and over		Under 18 years	65 years and over	
			Female	Males per 100 females	Total	Female	Total	Female			
PLACE AND COUNTY SUBDIVISION—Con.											
35	16	6	69	129.0	137	61	57	27	13.3	36.1	Arkdale CDP, Adams County
61	17	12	389	102.8	555	269	90	42	29.7	11.4	Arland town, Barron County
46	28	7	417	96.4	600	305	81	42	26.7	9.9	Arlington village, Columbia County
66	27	9	391	106.1	619	304	102	53	23.2	12.7	Arlington town, Columbia County
85	43	9	312	124.0	564	252	137	57	19.3	19.6	Armenia town, Juneau County
38	32	12	200	104.5	317	154	82	43	22.5	20.0	Armstrong Creek town, Forest County
15	21	8	168	98.2	254	129	44	28	23.7	13.2	Arpin village, Wood County
60	19	4	449	106.9	642	306	83	34	30.9	8.9	Arpin town, Wood County
48	23	13	344	120.6	559	247	84	37	26.4	11.1	Arthur town, Chippewa County
117	81	13	866	101.7	1,368	677	211	113	21.7	12.1	Ashford town, Fond du Lac County
22	10	1	168	98.2	254	129	33	18	23.7	9.9	Ashippun CDP, Dodge County
231	82	39	1,261	102.9	1,953	955	352	177	23.7	13.8	Ashippun town, Dodge County
580	481	275	4,256	93.0	6,493	3,424	1,336	788	21.0	16.3	Ashland city
580	481	275	4,256	93.0	6,493	3,424	1,336	788	21.0	16.3	Ashland County (part)
0	0	0	0	(X)	0	0	0	0	(X)	(X)	Bayfield County (part)
54	28	9	286	107.7	448	211	91	40	24.6	15.3	Ashland town, Ashland County
1,298	765	416	8,705	94.9	13,362	6,945	2,479	1,435	21.2	14.6	Ashwaubenon village, Brown County
105	39	7	242	108.3	438	216	151	78	13.1	30.0	Athelstane town, Marinette County
90	80	26	541	104.3	832	415	196	110	24.7	17.7	Athens village, Marathon County
69	24	9	278	112.9	497	233	102	54	16.0	17.2	Atlanta town, Rusk County
42	23	7	337	106.8	521	246	72	42	25.3	10.3	Auburn town, Chippewa County
186	85	28	1,136	107.0	1,811	875	299	160	23.0	12.7	Auburn town, Fond du Lac County
68	24	7	342	105.6	538	265	99	44	23.5	14.1	Auburndale village, Wood County
60	43	12	403	113.4	631	297	115	59	26.6	13.4	Auburndale town, Wood County
118	116	76	792	95.7	1,160	610	310	193	25.2	20.0	Augusta city, Eau Claire County
97	53	23	510	103.1	842	405	173	91	18.7	16.7	Aurora town, Florence County
33	9	8	186	126.9	289	132	50	19	31.5	11.8	Aurora town, Taylor County
86	36	19	463	112.7	755	369	141	73	23.4	14.3	Aurora town, Waushara County
57	41	8	315	102.2	479	245	106	53	24.8	16.6	Avoca village, Iowa County
54	26	6	292	108.2	475	227	86	34	21.9	14.1	Avon town, Rock County
128	63	16	739	97.2	1,109	561	207	107	23.9	14.2	Aztalan town, Jefferson County
22	4	2	54	133.3	99	45	28	11	21.4	22.2	Babcock CDP, Wood County
63	38	8	180	110.6	314	157	109	50	17.2	28.8	Bagley village, Grant County
47	19	3	141	106.4	239	113	69	34	17.9	23.7	Bagley town, Oconto County
54	26	13	128	100.8	229	117	93	51	10.9	36.2	Baileys Harbor CDP, Door County
185	97	28	514	98.8	876	442	310	170	14.3	30.3	Baileys Harbor town, Door County
167	209	114	2,042	93.8	2,851	1,493	490	308	28.0	12.4	Baldwin village, St. Croix County
71	34	8	459	102.2	712	353	113	61	23.3	12.2	Baldwin town, St. Croix County
109	84	21	489	106.3	833	398	214	127	17.4	21.2	Balsam Lake village, Polk County
163	57	23	692	103.9	1,113	537	243	119	21.1	17.2	Balsam Lake town, Polk County
26	12	9	256	109.0	391	199	47	27	26.9	8.8	Bancroft CDP, Portage County
99	63	37	723	101.8	1,028	534	199	120	29.5	13.6	Bangor village, La Crosse County
28	25	11	299	105.7	465	225	64	31	24.4	10.4	Bangor town, La Crosse County
807	623	451	6,132	96.5	9,182	4,747	1,881	1,166	23.8	15.6	Baraboo city, Sauk County
169	61	16	835	100.2	1,327	665	246	124	20.6	14.7	Baraboo town, Sauk County
71	39	12	346	109.0	586	285	122	61	18.9	16.9	Barksdale town, Bayfield County
205	70	13	363	111.8	702	332	288	139	8.7	37.5	Barnes town, Bayfield County
53	40	8	627	96.3	856	435	101	60	30.5	8.2	Barnesville village, Iowa County
95	41	11	605	104.0	919	453	147	71	25.5	11.9	Barre town, La Crosse County
274	208	141	1,681	103.6	2,673	1,306	623	369	21.9	18.2	Barron city, Barron County
78	35	26	426	104.9	671	329	139	70	23.1	15.9	Barron town, Barron County
10	6	0	50	122.0	75	37	16	9	32.4	14.4	Barronett CDP, Barron County
44	10	6	200	121.0	344	157	60	25	22.2	13.6	Barronett town, Washburn County
81	39	10	427	91.8	591	303	130	70	27.8	15.9	Bartelme town, Shawano County
275	97	17	1,272	107.3	2,087	1,009	389	190	20.9	14.8	Barton town, Washington County
85	48	15	488	93.9	712	363	148	77	24.7	15.6	Bashaw town, Washburn County
236	95	23	1,184	100.8	1,773	888	354	182	25.4	14.9	Bass Lake town, Sawyer County
68	25	3	239	111.3	406	191	96	47	19.6	19.0	Bass Lake town, Washburn County
45	17	6	247	102.4	367	179	68	34	26.6	13.6	Bay City village, Pierce County
89	30	12	249	95.6	412	214	131	70	15.4	26.9	Bayfield city, Bayfield County
119	44	11	334	103.6	570	281	174	80	16.2	25.6	Bayfield town, Bayfield County
449	294	172	2,329	88.4	3,359	1,820	915	522	23.5	20.8	Bayside village
440	290	168	2,282	88.4	3,285	1,782	898	516	23.6	20.9	Milwaukee County (part)
9	4	4	47	89.4	74	38	17	6	16.9	19.1	Ozaukee County (part)
63	23	7	231	110.8	404	192	93	46	17.0	19.1	Bayview town, Bayfield County
12	3	0	65	112.3	112	49	15	4	18.8	10.9	Bear Bluff town, Jackson County
28	14	4	207	116.4	324	149	46	23	27.7	10.3	Bear Creek village, Outagamie County
33	30	4	283	110.2	466	217	67	29	21.7	11.3	Bear Creek town, Sauk County
50	47	6	394	108.9	608	291	103	51	26.1	12.5	Bear Creek town, Waupaca County
58	37	9	308	114.0	532	246	104	49	19.3	15.8	Bear Lake town, Barron County
34	19	11	414	113.8	522	234	64	33	41.0	7.2	Beaver town, Clark County
139	66	39	551	108.0	915	432	244	117	20.2	21.3	Beaver town, Marinette County

Table 2.

Age and Sex: 2010—Con.

[For information on confidentiality protection, nonsampling error, and definitions, see Selected Appendixes at <www.census.gov/prod/cen2010/cph-1-a.pdf>]

State County Place and County Subdivision	Total population	Median age	Age								
			Under 5 years	5 to 17 years	18 to 20 years	21 to 24 years	25 to 34 years	35 to 44 years	45 to 54 years	55 to 59 years	60 to 64 years
PLACE AND COUNTY SUBDIVISION—Con.											
Beaver town, Polk County.....	835	44.5	41	146	28	24	70	119	143	76	67
Beaver Brook town, Washburn County.....	713	46.1	41	123	12	21	57	94	111	64	63
Beaver Dam city, Dodge County.....	16,214	37.7	1,123	2,951	533	716	2,285	1,959	2,290	971	776
Beaver Dam town, Dodge County.....	3,962	44.3	172	779	120	103	301	552	729	362	292
Beecher town, Marinette County.....	724	49.9	22	114	19	18	55	82	108	80	81
Beetown town, Grant County.....	777	38.3	62	157	28	37	83	76	110	59	46
Belgium village, Ozaukee County.....	2,245	35.0	207	459	59	45	353	406	311	137	81
Belgium town, Ozaukee County.....	1,415	45.9	47	274	43	51	96	171	300	131	106
Bell town, Bayfield County.....	263	58.5	6	18	3	8	12	18	43	36	30
Bell Center village, Crawford County.....	117	40.5	11	24	2	1	16	8	16	7	9
Belle Plaine town, Shawano County.....	1,855	49.0	72	264	61	53	157	196	332	178	155
Belleville village.....	2,385	34.9	202	440	68	84	401	373	341	131	105
Dane County (part).....	1,848	37.6	147	342	61	71	238	292	296	112	91
Green County (part).....	537	30.1	55	98	7	13	163	81	45	19	14
Bellevue village, Brown County.....	14,570	36.3	1,125	2,635	467	755	2,065	1,943	2,277	970	747
Belmont village, Lafayette County.....	986	39.8	76	154	32	37	136	111	143	54	66
Belmont town, Lafayette County.....	767	37.6	60	179	34	24	67	103	124	48	41
Belmont town, Portage County.....	616	48.0	27	86	19	21	53	75	130	51	47
Beloit city, Rock County.....	36,966	33.1	2,863	7,172	2,184	2,258	4,925	4,601	4,778	2,085	1,679
Beloit town, Rock County.....	7,662	45.7	372	1,290	253	237	678	922	1,281	652	530
Belvidere town, Buffalo County.....	396	50.3	18	51	11	9	32	35	78	42	31
Bennett town, Douglas County.....	597	45.6	28	94	24	14	49	83	108	49	47
Benton village, Lafayette County.....	973	39.6	81	167	36	46	120	92	141	74	73
Benton town, Lafayette County.....	504	42.8	28	87	19	24	51	65	89	41	29
Bergen town, Marathon County.....	641	45.0	26	112	15	16	51	101	124	44	39
Bergen town, Vernon County.....	1,364	48.0	68	228	46	32	69	153	320	143	109
Berlin city.....	5,524	39.0	382	1,043	175	230	667	698	768	350	306
Green Lake County (part).....	5,435	38.8	377	1,028	173	227	659	684	752	344	305
Waushara County (part).....	89	43.8	5	15	2	3	8	14	16	6	1
Berlin town, Green Lake County.....	1,140	47.1	49	201	36	34	79	130	239	91	76
Berlin town, Marathon County.....	945	42.3	65	150	30	28	105	132	156	84	61
Bern town, Marathon County.....	591	35.1	53	130	19	34	59	72	77	34	32
Berry town, Dane County.....	1,127	49.4	42	166	21	32	90	124	248	138	101
Bevent town, Marathon County.....	1,118	43.5	46	183	33	31	120	171	193	90	64
Big Bend town, Rusk County.....	358	57.1	9	22	10	8	17	26	65	49	42
Big Bend village, Waukesha County.....	1,290	40.8	74	234	54	41	143	175	241	104	81
Big Falls town, Rusk County.....	140	48.7	2	32	4	2	5	19	32	13	14
Big Falls village, Waupaca County.....	61	57.1	0	4	0	1	4	4	14	10	3
Big Flats town, Adams County.....	1,018	52.5	42	117	32	27	64	102	178	94	99
Birch town, Lincoln County.....	594	35.8	15	207	27	8	37	59	82	55	36
Birch Creek town, Chippewa County.....	517	53.3	14	67	11	13	37	54	80	56	58
Birch Hill CDP, Ashland County.....	293	22.5	37	96	8	17	57	23	30	9	6
Birchwood village, Washburn County.....	442	43.7	24	68	19	15	54	49	71	28	20
Birchwood town, Washburn County.....	478	55.7	20	45	7	3	37	38	81	54	58
Biramwood village.....	818	41.5	41	144	19	48	89	107	96	58	31
Marathon County (part).....	16	39.0	1	3	0	1	3	1	5	0	0
Shawano County (part).....	802	41.5	40	141	19	47	86	106	91	58	31
Biramwood town, Shawano County.....	763	39.4	49	144	28	26	88	99	136	53	45
Biron village, Wood County.....	839	47.0	38	125	22	28	66	106	145	40	55
Black Brook town, Polk County.....	1,325	42.9	54	264	45	40	123	188	272	122	64
Black Creek village, Outagamie County.....	1,316	32.2	130	256	36	64	231	184	150	65	77
Black Creek town, Outagamie County.....	1,259	42.6	81	221	53	38	110	180	252	89	75
Black Earth village, Dane County.....	1,338	41.5	79	223	33	51	188	165	222	90	83
Black Earth town, Dane County.....	483	44.6	22	87	14	15	29	77	88	41	32
Black River Falls city, Jackson County.....	3,622	41.6	233	593	97	152	452	431	445	255	197
Blackwell town, Forest County.....	332	21.9	1	44	105	55	11	10	15	12	5
Black Wolf town, Winnebago County.....	2,410	48.1	118	350	68	61	185	282	465	217	212
Blaine town, Burnett County.....	197	50.3	8	23	5	9	16	18	32	14	10
Blair city, Trempealeau County.....	1,366	41.1	83	246	33	59	159	167	186	67	58
Blanchard town, Lafayette County.....	264	40.7	17	48	10	6	30	35	52	27	9
Blanchardville village.....	825	40.8	46	158	24	33	96	108	130	51	56
Iowa County (part).....	177	39.2	8	33	7	6	20	32	23	9	14
Lafayette County (part).....	648	41.4	38	125	17	27	76	76	107	42	42
Bloom town, Richland County.....	512	41.6	38	102	12	20	38	61	70	53	39
Bloomer city, Chippewa County.....	3,539	40.2	226	593	113	171	465	386	509	194	208
Bloomer town, Chippewa County.....	1,050	39.6	80	191	31	39	124	136	166	96	64
Bloomfield town, Walworth County.....	6,278	36.5	373	1,367	245	242	794	910	1,025	383	328
Bloomfield town, Waushara County.....	1,052	45.1	43	172	33	34	109	133	200	90	73

Table 2.

Age and Sex: 2010—Con.

[For information on confidentiality protection, nonsampling error, and definitions, see Selected Appendixes at <www.census.gov/prod/cen2010/cph-1-a.pdf>]

Age—Con			Age and sex						Percent of total population		State County Place and County Subdivision
65 to 74 years	75 to 84 years	85 years and over	All ages		18 years and over		65 years and over		Under 18 years	65 years and over	
			Female	Males per 100 females	Total	Female	Total	Female			
PLACE AND COUNTY SUBDIVISION—Con.											
80	32	9	406	105.7	648	318	121	63	22.4	14.5	Beaver town, Polk County
74	34	19	344	107.3	549	269	127	67	23.0	17.8	Beaver Brook town, Washburn County
1,135	923	552	8,361	93.9	12,140	6,398	2,610	1,596	25.1	16.1	Beaver Dam city, Dodge County
345	172	35	1,960	102.1	3,011	1,488	552	272	24.0	13.9	Beaver Dam town, Dodge County
100	35	10	346	109.2	588	281	145	64	18.8	20.0	Beecher town, Marinette County
58	49	12	374	107.8	558	271	119	60	28.2	15.3	Beetown town, Grant County
105	69	13	1,099	104.3	1,579	786	187	102	29.7	8.3	Belgium village, Ozaukee County
116	62	18	662	113.7	1,094	519	196	97	22.7	13.9	Belgium town, Ozaukee County
60	22	7	129	103.9	239	116	89	43	9.1	33.8	Bell town, Bayfield County
17	3	3	53	120.8	82	40	23	10	29.9	19.7	Bell Center village, Crawford County
223	111	53	939	97.6	1,519	769	387	203	18.1	20.9	Belle Plaine town, Shawano County
118	82	40	1,215	96.3	1,743	892	240	141	26.9	10.1	Belleville village
93	75	30	936	97.4	1,359	691	198	122	26.5	10.7	Dane County (part)
25	7	10	279	92.5	384	201	42	19	28.5	7.8	Green County (part)
847	507	232	7,474	94.9	10,810	5,597	1,586	907	25.8	10.9	Bellevue village, Brown County
88	64	25	521	89.3	756	391	177	91	23.3	18.0	Belmont village, Lafayette County
46	33	8	383	100.3	528	247	87	46	31.2	11.3	Belmont town, Lafayette County
73	27	7	278	121.6	503	219	107	45	18.3	17.4	Belmont town, Portage County
2,155	1,500	766	19,266	91.9	26,931	14,308	4,421	2,665	27.1	12.0	Beloit city, Rock County
729	519	199	3,900	96.5	6,000	3,071	1,447	807	21.7	18.9	Beloit town, Rock County
47	31	11	177	123.7	327	146	89	39	17.4	22.5	Belvidere town, Buffalo County
59	31	11	289	106.6	475	228	101	53	20.4	16.9	Bennett town, Douglas County
77	54	12	494	97.0	725	380	143	88	25.5	14.7	Benton village, Lafayette County
48	19	4	240	110.0	389	193	71	33	22.8	14.1	Benton town, Lafayette County
72	32	9	305	110.2	503	241	113	52	21.5	17.6	Bergen town, Marathon County
122	57	17	656	107.9	1,068	514	196	92	21.7	14.4	Bergen town, Vernon County
414	311	180	2,846	94.1	4,099	2,138	905	560	25.8	16.4	Berlin city
401	306	179	2,798	94.2	4,030	2,104	886	549	25.9	16.3	Green Lake County (part)
13	5	1	48	85.4	69	34	19	11	22.5	21.3	Waushara County (part)
114	77	14	561	103.2	890	437	205	105	21.9	18.0	Berlin town, Green Lake County
85	45	4	453	108.6	730	359	134	72	22.8	14.2	Berlin town, Marathon County
44	28	9	282	109.6	408	192	81	40	31.0	13.7	Bern town, Marathon County
112	41	12	568	98.4	919	456	165	92	18.5	14.6	Berry town, Dane County
106	60	21	540	107.0	889	428	187	88	20.5	16.7	Bevent town, Marathon County
73	30	7	167	114.4	327	150	110	48	8.7	30.7	Big Bend town, Rusk County
85	44	14	648	99.1	982	483	143	74	23.9	11.1	Big Bend village, Waukesha County
10	4	3	69	102.9	106	50	17	9	24.3	12.1	Big Falls town, Rusk County
7	12	2	23	165.2	57	22	21	9	6.6	34.4	Big Falls village, Waupaca County
159	91	13	474	114.8	859	398	263	122	15.6	25.8	Big Flats town, Adams County
39	25	4	204	191.2	372	166	68	32	37.4	11.4	Birch town, Lincoln County
83	33	11	244	111.9	436	203	127	65	15.7	24.6	Birch Creek town, Chippewa County
7	3	0	156	87.8	160	86	10	7	45.4	3.4	Birch Hill CDP, Ashland County
50	29	15	228	93.9	350	177	94	53	20.8	21.3	Birchwood village, Washburn County
83	35	17	236	102.5	413	202	135	65	13.6	28.2	Birchwood town, Washburn County
71	69	45	406	101.5	633	322	185	103	22.6	22.6	Biramwood village
1	0	1	8	100.0	12	6	2	1	25.0	12.5	Marathon County (part)
70	69	44	398	101.5	621	316	183	102	22.6	22.8	Shawano County (part)
60	29	6	375	103.5	570	274	95	44	25.3	12.5	Biramwood town, Shawano County
94	63	57	415	102.2	676	339	214	117	19.4	25.5	Biron village, Wood County
101	43	9	628	111.0	1,007	483	153	71	24.0	11.5	Black Brook town, Polk County
65	43	15	659	99.7	930	473	123	67	29.3	9.3	Black Creek village, Outagamie County
95	50	15	603	108.8	957	458	160	89	24.0	12.7	Black Creek town, Outagamie County
96	58	50	672	99.1	1,036	529	204	125	22.6	15.2	Black Earth village, Dane County
40	29	9	231	109.1	374	178	78	39	22.6	16.1	Black Earth town, Dane County
279	281	207	1,868	93.9	2,796	1,506	767	478	22.8	21.2	Black River Falls city, Jackson County
13	24	37	130	155.4	287	111	74	50	13.6	22.3	Blackwell town, Forest County
272	157	23	1,156	108.5	1,942	932	452	210	19.4	18.8	Black Wolf town, Winnebago County
35	24	3	91	116.5	166	74	62	32	15.7	31.5	Blaine town, Burnett County
111	94	103	723	88.9	1,037	539	308	189	24.1	22.5	Blair city, Trempealeau County
13	11	6	132	100.0	199	98	30	19	24.6	11.4	Blanchard town, Lafayette County
53	46	24	409	101.7	621	318	123	69	24.7	14.9	Blanchardville village
13	9	3	89	98.9	136	71	25	14	23.2	14.1	Iowa County (part)
40	37	21	320	102.5	485	247	98	55	25.2	15.1	Lafayette County (part)
35	32	12	237	116.0	372	173	79	39	27.3	15.4	Bloom town, Richland County
279	265	130	1,874	88.8	2,720	1,471	674	433	23.1	19.0	Bloomer city, Chippewa County
72	40	11	510	105.9	779	380	123	53	25.8	11.7	Bloomer town, Chippewa County
355	186	70	3,055	105.5	4,538	2,268	611	328	27.7	9.7	Bloomfield town, Walworth County
101	49	15	497	111.7	837	394	165	82	20.4	15.7	Bloomfield town, Waushara County

Table 2.

Age and Sex: 2010—Con.

[For information on confidentiality protection, nonsampling error, and definitions, see Selected Appendixes at <www.census.gov/prod/cen2010/cph-1-a.pdf>]

State County Place and County Subdivision	Total population	Median age	Age								
			Under 5 years	5 to 17 years	18 to 20 years	21 to 24 years	25 to 34 years	35 to 44 years	45 to 54 years	55 to 59 years	60 to 64 years
PLACE AND COUNTY SUBDIVISION—Con.											
Blooming Grove town, Dane County.....	1,815	41.5	86	241	45	67	306	250	343	142	115
Bloomington village, Grant County.....	735	40.7	56	128	18	28	96	76	92	45	39
Bloomington town, Grant County.....	350	45.0	20	65	15	11	27	37	88	17	23
Blue Mounds village, Dane County.....	855	39.8	63	175	20	19	86	127	167	69	55
Blue Mounds town, Dane County.....	968	43.6	56	207	24	21	78	119	200	74	78
Blue River village, Grant County.....	434	42.1	34	69	14	16	51	52	62	38	28
Bluffview CDP, Sauk County.....	742	29.8	83	161	31	38	125	103	85	41	24
Boaz village, Richland County.....	156	49.3	13	17	5	6	16	14	28	15	7
Bohners Lake CDP, Racine County.....	2,444	40.9	119	485	82	98	250	358	427	184	135
Bonduel village, Shawano County.....	1,478	37.2	110	277	40	74	201	203	199	80	55
Bone Lake town, Polk County.....	717	46.3	37	122	27	15	67	79	142	54	60
Boscobel city, Grant County.....	3,231	38.1	176	502	126	201	474	458	470	214	158
Boscobel town, Grant County.....	376	47.0	18	62	12	16	32	41	63	25	32
Boulder Junction CDP, Vilas County.....	183	55.5	8	18	4	7	9	17	28	18	7
Boulder Junction town, Vilas County.....	933	55.9	16	104	28	19	44	78	157	94	84
Bovina town, Outagamie County.....	1,145	43.0	68	216	32	24	107	173	223	90	61
Bowler village, Shawano County.....	302	41.7	18	53	12	12	37	34	52	20	10
Boyceville village, Dunn County.....	1,086	36.9	79	193	34	37	174	140	152	66	61
Boyd village, Chippewa County.....	552	40.7	40	82	16	22	75	67	75	37	36
Bradford town, Rock County.....	1,121	39.9	78	237	41	42	103	163	167	71	76
Bradley town, Lincoln County.....	2,408	50.8	82	326	58	65	166	262	446	225	200
Brandon village, Fond du Lac County.....	879	38.4	65	183	29	34	90	142	130	53	39
Brazeau town, Oconto County.....	1,284	51.0	48	176	29	38	100	147	185	105	110
Breed town, Oconto County.....	712	48.5	35	96	24	18	58	80	131	78	45
Brice Prairie CDP, La Crosse County.....	1,887	39.9	107	377	59	63	202	290	351	135	132
Bridge Creek town, Eau Claire County.....	1,900	33.2	191	421	93	98	177	198	263	113	99
Bridgeport town, Crawford County.....	990	45.9	46	197	22	23	69	117	178	95	78
Brigham town, Iowa County.....	1,034	43.4	48	196	33	35	87	146	196	106	66
Brighton town, Kenosha County.....	1,456	45.9	64	265	38	52	98	182	354	131	89
Brighton town, Marathon County.....	612	35.6	55	119	19	35	75	71	107	37	40
Brillion city, Calumet County.....	3,148	37.8	224	578	98	125	441	410	412	187	162
Brillion town, Calumet County.....	1,486	39.2	95	286	61	59	163	218	280	90	83
Bristol town, Dane County.....	3,765	40.0	212	863	94	94	334	665	724	291	210
Bristol village, Kenosha County.....	2,584	39.0	146	540	98	128	263	352	501	187	144
Bristol town, Kenosha County.....	2,330	48.2	80	381	80	67	142	265	475	190	185
Brockway town, Jackson County.....	2,828	35.9	141	341	101	183	598	484	401	158	129
Brodhead city.....	3,293	38.4	207	617	122	139	433	423	430	166	175
Green County (part).....	3,203	37.3	207	615	122	139	433	420	428	164	174
Rock County (part).....	90	86.3	0	2	0	0	0	3	2	2	1
Brokaw village, Marathon County.....	251	32.9	16	19	8	24	65	16	42	10	11
Brookfield city, Waukesha County.....	37,920	46.7	1,707	7,206	969	1,029	2,714	4,252	6,901	3,143	2,461
Brookfield town, Waukesha County.....	6,116	50.1	293	849	121	172	565	665	873	473	402
Brooklyn village.....	1,401	32.8	123	297	39	48	251	237	187	103	37
Dane County (part).....	936	31.7	82	209	27	28	186	167	111	65	21
Green County (part).....	465	36.4	41	88	12	20	65	70	76	38	16
Brooklyn town, Green County.....	1,083	44.6	57	206	24	23	85	154	242	93	75
Brooklyn town, Green Lake County.....	1,826	50.8	75	256	47	47	138	184	327	182	184
Brooklyn town, Washburn County.....	254	51.0	14	26	3	7	18	34	44	22	17
Brothertown town, Calumet County.....	1,329	43.2	68	239	29	53	119	188	263	101	80
Brown Deer village, Milwaukee County.....	11,999	41.8	656	1,849	346	551	1,539	1,570	1,891	838	767
Browning town, Taylor County.....	905	38.8	63	174	28	41	108	123	167	45	34
Browns Lake CDP, Racine County.....	2,039	44.3	88	361	53	72	210	256	384	171	147
Brownsville village, Dodge County.....	581	40.1	34	111	21	25	61	87	116	38	24
Browntown village, Green County.....	280	36.4	23	53	7	14	32	34	43	21	20
Bruce village, Rusk County.....	779	45.9	46	142	21	29	55	90	95	55	48
Brule CDP, Douglas County.....	254	43.8	14	43	7	7	24	38	33	17	19
Brule town, Douglas County.....	656	45.7	28	111	25	19	48	86	112	54	54
Brunswick town, Eau Claire County.....	1,624	45.4	79	266	41	43	170	203	312	166	124
Brussels town, Door County.....	1,136	40.1	84	216	26	31	125	159	191	76	84
Buchanan town, Outagamie County.....	6,755	38.8	365	1,622	199	213	647	1,097	1,331	412	298
Buena Vista town, Portage County.....	1,198	41.9	63	227	44	43	102	166	239	113	73
Buena Vista town, Richland County.....	1,869	38.4	145	339	77	62	230	251	284	138	110
Buffalo town, Buffalo County.....	705	45.6	39	123	28	21	49	87	122	55	65
Buffalo town, Marquette County.....	1,221	43.0	87	226	36	41	106	156	219	99	85
Buffalo City city, Buffalo County.....	1,023	49.3	57	120	23	37	110	111	177	83	73
Burke town, Dane County.....	3,284	42.5	194	592	93	105	321	475	586	284	235
Burlington city.....	10,464	38.6	675	1,978	345	486	1,326	1,345	1,582	652	508
Racine County (part).....	10,464	38.6	675	1,978	345	486	1,326	1,345	1,582	652	508
Walworth County (part).....	0	0.0	0	0	0	0	0	0	0	0	0

Table 2.

Age and Sex: 2010—Con.

[For information on confidentiality protection, nonsampling error, and definitions, see Selected Appendixes at <www.census.gov/prod/cen2010/cph-1-a.pdf>]

Age—Con			Age and sex						Percent of total population		State County Place and County Subdivision
65 to 74 years	75 to 84 years	85 years and over	All ages		18 years and over		65 years and over		Under 18 years	65 years and over	
			Female	Males per 100 females	Total	Female	Total	Female			
PLACE AND COUNTY SUBDIVISION—Con.											
138	66	16	895	102.8	1,488	733	220	118	18.0	12.1	Bloomington Grove town, Dane County
65	61	31	372	97.6	551	283	157	93	25.0	21.4	Bloomington village, Grant County
23	15	9	155	125.8	265	121	47	21	24.3	13.4	Bloomington town, Grant County
39	30	5	436	96.1	617	316	74	42	27.8	8.7	Blue Mounds village, Dane County
70	31	10	486	99.2	705	349	111	53	27.2	11.5	Blue Mounds town, Dane County
38	28	4	211	105.7	331	168	70	39	23.7	16.1	Blue River village, Grant County
23	22	6	347	113.8	498	252	51	31	32.9	6.9	Bluffview CDP, Sauk County
19	15	1	74	110.8	126	63	35	18	19.2	22.4	Boaz village, Richland County
163	88	55	1,227	99.2	1,840	922	306	174	24.7	12.5	Bohners Lake CDP, Racine County
116	83	40	744	98.7	1,091	567	239	138	26.2	16.2	Bonduel village, Shawano County
82	28	4	353	103.1	558	278	114	58	22.2	15.9	Bone Lake town, Polk County
202	167	83	1,466	120.4	2,553	1,136	452	286	21.0	14.0	Boscobel city, Grant County
42	26	7	184	104.3	296	149	75	45	21.3	19.9	Boscobel town, Grant County
36	22	9	87	110.3	157	75	67	35	14.2	36.6	Boulder Junction CDP, Vilas County
166	109	34	454	105.5	813	396	309	154	12.9	33.1	Boulder Junction town, Vilas County
96	46	9	534	114.4	861	407	151	75	24.8	13.2	Bovina town, Outagamie County
35	12	7	159	89.9	231	120	54	26	23.5	17.9	Bowler village, Shawano County
66	56	28	570	90.5	814	430	150	90	25.0	13.8	Boyceville village, Dunn County
48	29	25	276	100.0	430	214	102	53	22.1	18.5	Boyd village, Chippewa County
86	47	10	544	106.1	806	390	143	69	28.1	12.8	Bradford town, Rock County
365	170	43	1,171	105.6	2,000	977	578	298	16.9	24.0	Bradley town, Lincoln County
49	48	17	444	98.0	631	322	114	72	28.2	13.0	Brandon village, Fond du Lac County
198	122	26	628	104.5	1,060	519	346	178	17.4	26.9	Brazeau town, Oconto County
88	51	8	337	111.3	581	278	147	83	18.4	20.6	Breed town, Oconto County
123	40	8	900	109.7	1,403	681	171	84	25.6	9.1	Brice Prairie CDP, La Crosse County
163	68	16	920	106.5	1,288	612	247	119	32.2	13.0	Bridge Creek town, Eau Claire County
108	44	13	478	107.1	747	373	165	82	24.5	16.7	Bridgeport town, Crawford County
88	19	14	487	112.3	790	367	121	60	23.6	11.7	Brigham town, Iowa County
107	60	16	726	100.6	1,127	558	183	93	22.6	12.6	Brighton town, Kenosha County
27	20	7	281	117.8	438	193	54	23	28.4	8.8	Brighton town, Marathon County
237	194	80	1,593	97.6	2,346	1,209	511	307	25.5	16.2	Brillion city, Calumet County
81	57	13	750	98.1	1,105	544	151	78	25.6	10.2	Brillion town, Calumet County
184	81	13	1,850	103.5	2,690	1,339	278	137	28.6	7.4	Bristol town, Dane County
143	59	23	1,303	98.3	1,898	971	225	117	26.5	8.7	Bristol village, Kenosha County
245	167	53	1,171	99.0	1,869	950	465	249	19.8	20.0	Bristol town, Kenosha County
182	91	19	938	201.5	2,346	697	292	154	17.0	10.3	Brockway town, Jackson County
240	202	139	1,737	89.6	2,469	1,314	581	365	25.0	17.6	Brodhead city
233	177	91	1,673	91.5	2,381	1,252	501	306	25.7	15.6	Green County (part)
7	25	48	64	40.6	88	62	80	59	2.2	88.9	Rock County (part)
28	11	1	136	84.6	216	120	40	21	13.9	15.9	Brokaw village, Marathon County
3,515	2,849	1,174	19,530	94.2	29,007	15,141	7,538	4,274	23.5	19.9	Brookfield city, Waukesha County
625	707	371	3,298	85.4	4,974	2,749	1,703	1,067	18.7	27.8	Brookfield town, Waukesha County
46	21	12	695	101.6	981	492	79	45	30.0	5.6	Brooklyn village
22	11	7	461	103.0	645	322	40	26	31.1	4.3	Dane County (part)
24	10	5	234	98.7	336	170	39	19	27.7	8.4	Green County (part)
83	32	9	509	112.8	820	388	124	60	24.3	11.4	Brooklyn town, Green County
217	141	28	891	104.9	1,495	752	386	195	18.1	21.1	Brooklyn town, Green Lake County
41	22	6	128	98.4	214	111	69	36	15.7	27.2	Brooklyn town, Washburn County
109	59	21	631	110.6	1,022	484	189	95	23.1	14.2	Brothertown town, Calumet County
1,007	730	255	6,239	92.3	9,494	5,035	1,992	1,144	20.9	16.6	Brown Deer village, Milwaukee County
78	38	6	423	113.9	668	320	122	62	26.2	13.5	Browning town, Taylor County
200	78	19	1,035	97.0	1,590	805	297	157	22.0	14.6	Browns Lake CDP, Racine County
33	27	4	287	102.4	436	213	64	35	25.0	11.0	Brownsville village, Dodge County
19	14	0	141	98.6	204	105	33	17	27.1	11.8	Browtown village, Green County
85	84	29	411	89.5	591	327	198	123	24.1	25.4	Bruce village, Rusk County
22	22	8	124	104.8	197	95	52	27	22.4	20.5	Brule CDP, Douglas County
62	47	10	310	111.6	517	243	119	58	21.2	18.1	Brule town, Douglas County
117	76	27	787	106.4	1,279	629	220	109	21.2	13.5	Brunswick town, Eau Claire County
86	42	16	553	105.4	836	412	144	80	26.4	12.7	Brussels town, Door County
312	200	59	3,371	100.4	4,768	2,416	571	315	29.4	8.5	Buchanan town, Outagamie County
70	48	10	571	109.8	908	437	128	62	24.2	10.7	Buena Vista town, Portage County
146	63	24	891	109.8	1,385	666	233	116	25.9	12.5	Buena Vista town, Richland County
62	47	7	341	106.7	543	254	116	57	23.0	16.5	Buffalo town, Buffalo County
105	50	11	594	105.6	908	438	166	79	25.6	13.6	Buffalo town, Marquette County
127	86	19	514	99.0	846	424	232	124	17.3	22.7	Buffalo City city, Buffalo County
229	100	70	1,634	101.0	2,498	1,248	399	202	23.9	12.1	Burke town, Dane County
697	573	297	5,471	91.3	7,811	4,167	1,567	962	25.4	15.0	Burlington city
697	573	297	5,471	91.3	7,811	4,167	1,567	962	25.4	15.0	Racine County (part)
0	0	0	0	(X)	0	0	0	0	(X)	(X)	Walworth County (part)

Table 2.
Age and Sex: 2010—Con.

[For information on confidentiality protection, nonsampling error, and definitions, see Selected Appendixes at <www.census.gov/prod/cen2010/cph-1-a.pdf>]

State County Place and County Subdivision	Total population	Median age	Age								
			Under 5 years	5 to 17 years	18 to 20 years	21 to 24 years	25 to 34 years	35 to 44 years	45 to 54 years	55 to 59 years	60 to 64 years
PLACE AND COUNTY SUBDIVISION—Con.											
Burlington town, Racine County.....	6,502	43.0	304	1,206	212	236	620	889	1,180	520	426
Burnett CDP, Dodge County.....	256	42.5	10	46	13	9	23	40	51	24	10
Burnett town, Dodge County.....	904	44.9	37	156	34	28	81	118	187	90	55
Burns town, La Crosse County.....	947	44.2	50	147	38	42	95	112	160	81	87
Burnside town, Trempealeau County.....	511	40.3	36	87	13	23	67	57	96	42	25
Butler town, Clark County.....	96	50.5	3	16	0	1	10	11	15	12	9
Butler village, Waukesha County.....	1,841	43.2	92	232	60	102	274	198	287	147	101
Butte des Morts CDP, Winnebago County...	962	41.9	41	218	29	31	61	153	177	86	49
Butternut village, Ashland County.....	375	41.5	25	61	15	13	40	57	44	33	24
Byron town, Fond du Lac County.....	1,634	46.2	65	266	59	57	132	208	327	164	129
Byron town, Monroe County.....	1,342	42.8	90	222	47	65	135	167	223	98	95
Cable CDP, Bayfield County.....	206	50.2	6	31	6	9	15	17	41	12	16
Cable town, Bayfield County.....	825	51.4	26	105	14	22	56	82	195	76	66
Cadiz town, Green County.....	815	45.7	52	126	32	28	60	98	177	70	64
Cadott village, Chippewa County.....	1,437	36.5	111	280	59	60	178	162	195	58	83
Cady town, St. Croix County.....	821	43.0	35	153	18	21	90	112	154	73	61
Calamus town, Dodge County.....	1,048	43.1	56	185	27	27	112	159	196	84	58
Caledonia town, Columbia County.....	1,378	45.7	57	212	26	42	129	208	269	141	115
Caledonia village, Racine County.....	24,705	43.5	1,416	4,171	758	849	2,428	3,305	4,545	2,016	1,652
Caledonia town, Trempealeau County.....	920	40.7	61	165	32	27	93	156	161	82	59
Caledonia town, Waupaca County.....	1,627	44.8	99	282	43	50	132	216	373	150	76
Calumet town, Fond du Lac County.....	1,470	45.6	86	205	46	40	181	162	249	134	99
Cambria village, Columbia County.....	767	35.7	46	174	25	28	104	104	121	52	36
Cambridge village.....	1,457	41.3	85	271	36	53	155	211	255	111	74
Dane County (part).....	1,348	41.8	77	245	30	48	137	201	228	107	73
Jefferson County (part).....	109	29.5	8	26	6	5	18	10	27	4	1
Cameron village, Barron County.....	1,783	34.5	157	322	53	87	292	216	219	114	89
Cameron town, Wood County.....	511	45.9	29	89	7	8	48	66	111	35	28
Campbell town, La Crosse County.....	4,314	45.4	211	559	100	220	563	476	743	401	328
Campbellsport village, Fond du Lac County.	2,016	40.8	137	359	43	70	259	270	277	90	79
Camp Douglas village, Juneau County.....	601	36.3	46	117	21	23	86	89	76	24	27
Camp Lake CDP, Kenosha County.....	3,665	38.0	198	737	136	135	442	635	693	237	178
Canton town, Buffalo County.....	305	42.3	14	62	12	12	32	29	62	24	16
Carey town, Iron County.....	163	50.9	8	17	4	6	11	16	37	5	12
Carlton town, Kewaunee County.....	1,014	44.4	52	158	29	35	119	124	160	85	66
Caroline CDP, Shawano County.....	270	37.5	15	43	3	18	46	33	35	19	16
Carson town, Portage County.....	1,305	45.3	55	238	41	41	96	173	278	110	85
Cary town, Wood County.....	424	44.0	23	71	15	9	40	56	74	31	22
Cascade village, Sheboygan County.....	709	39.2	40	136	28	25	82	99	128	44	47
Casco village, Kewaunee County.....	583	35.6	49	124	12	16	81	80	74	30	22
Casco town, Kewaunee County.....	1,165	40.7	68	242	32	27	119	154	219	104	55
Casey town, Washburn County.....	353	55.6	7	34	6	6	22	28	64	52	55
Cashon village, Monroe County.....	1,102	34.7	97	217	29	35	180	141	134	47	53
Cassel town, Marathon County.....	911	39.7	49	195	37	38	71	154	160	64	50
Cassian town, Oneida County.....	985	52.3	34	106	24	27	62	92	202	98	96
Cassville village, Grant County.....	947	48.3	56	141	37	33	82	79	156	70	69
Cassville town, Grant County.....	416	46.8	20	61	15	17	30	53	87	33	33
Castle Rock town, Grant County.....	248	48.0	8	36	9	10	20	26	57	27	14
Caswell town, Forest County.....	91	42.3	6	13	0	5	11	15	15	12	5
Cataract CDP, Monroe County.....	186	39.0	14	30	7	6	26	22	28	8	11
Catawba village, Price County.....	110	52.0	2	13	3	0	10	13	29	12	9
Catawba town, Price County.....	269	42.8	11	56	6	7	24	38	54	20	15
Cato town, Manitowoc County.....	1,566	44.2	89	268	63	44	142	201	325	138	92
Cazenovia village.....	318	40.8	23	52	15	10	37	38	49	16	13
Richland County (part).....	314	40.5	23	52	15	10	37	38	48	15	13
Sauk County (part).....	4	64.5	0	0	0	0	0	0	1	1	0
Cecil village, Shawano County.....	570	45.6	30	71	17	22	63	75	100	48	33
Cedarburg city, Ozaukee County.....	11,412	43.1	622	2,194	268	472	1,086	1,424	1,982	806	635
Cedarburg town, Ozaukee County.....	5,760	45.1	250	1,280	170	139	300	734	1,209	502	399
Cedar Grove village, Sheboygan County.....	2,113	37.8	145	429	60	78	253	310	299	126	95
Cedar Lake town, Barron County.....	948	53.3	30	95	23	20	65	90	182	114	86
Cedar Rapids town, Rusk County.....	41	53.5	1	7	3	0	2	4	4	6	10
Center town, Outagamie County.....	3,402	44.3	167	620	112	109	256	481	723	278	242
Center town, Rock County.....	1,066	45.5	50	173	45	28	87	134	232	108	60
Centerville town, Manitowoc County.....	645	44.4	25	121	22	25	49	90	106	66	44
Centuria village, Polk County.....	948	34.9	69	180	38	53	136	111	133	47	38
Chain O' Lakes CDP, Waupaca County.....	981	56.4	26	105	19	24	78	81	136	87	110
Charlestown town, Calumet County.....	775	45.6	40	140	24	27	59	94	133	76	58
Chase town, Oconto County.....	3,005	36.6	206	732	95	75	321	546	547	172	105
Chaseburg village, Vernon County.....	284	40.5	16	56	10	12	35	36	40	15	13
Chelsea CDP, Taylor County.....	113	37.8	5	22	3	10	11	12	16	8	7
Chelsea town, Taylor County.....	806	39.8	45	148	23	27	101	108	144	61	52

Table 2.

Age and Sex: 2010—Con.

[For information on confidentiality protection, nonsampling error, and definitions, see Selected Appendixes at <www.census.gov/prod/cen2010/cph-1-a.pdf>]

Age—Con			Age and sex						Percent of total population		State County Place and County Subdivision
65 to 74 years	75 to 84 years	85 years and over	All ages		18 years and over		65 years and over		Under 18 years	65 years and over	
			Female	Males per 100 females	Total	Female	Total	Female			
PLACE AND COUNTY SUBDIVISION—Con.											
536	266	107	3,247	100.2	4,992	2,505	909	481	23.2	14.0	Burlington town, Racine County
17	9	4	132	93.9	200	103	30	17	21.9	11.7	Burnett CDP, Dodge County
73	39	6	446	102.7	711	344	118	64	21.3	13.1	Burnett town, Dodge County
82	40	13	431	119.7	750	346	135	61	20.8	14.3	Burns town, La Crosse County
39	22	4	239	113.8	388	177	65	33	24.1	12.7	Burnside town, Trempealeau County
9	8	2	47	104.3	77	33	19	7	19.8	19.8	Butler town, Clark County
142	136	70	967	90.4	1,517	804	348	229	17.6	18.9	Butler village, Waukesha County
70	37	10	489	96.7	703	356	117	59	26.9	12.2	Butte des Morts CDP, Winnebago County
27	25	11	187	100.5	289	151	63	38	22.9	16.8	Butternut village, Ashland County
144	61	22	803	103.5	1,303	626	227	109	20.3	13.9	Byron town, Fond du Lac County
132	59	9	632	112.3	1,030	487	200	96	23.2	14.9	Byron town, Monroe County
27	18	8	113	82.3	169	91	53	32	18.0	25.7	Cable CDP, Bayfield County
94	66	23	393	109.9	694	329	183	102	15.9	22.2	Cable town, Bayfield County
57	46	5	402	102.7	637	313	108	59	21.8	13.3	Cadiz town, Green County
108	100	43	755	90.3	1,046	556	251	167	27.2	17.5	Cadott village, Chippewa County
63	37	4	383	114.4	633	300	104	53	22.9	12.7	Cady town, St. Croix County
90	40	14	482	117.4	807	379	144	68	23.0	13.7	Calamus town, Dodge County
116	48	15	654	110.7	1,109	524	179	78	19.5	13.0	Caledonia town, Columbia County
1,951	1,094	520	12,420	98.9	19,118	9,681	3,565	1,968	22.6	14.4	Caledonia village, Racine County
54	23	7	463	98.7	694	355	84	44	24.6	9.1	Caledonia town, Trempealeau County
144	54	8	754	115.8	1,246	594	206	108	23.4	12.7	Caledonia town, Waupaca County
158	83	27	708	107.6	1,179	564	268	132	19.8	18.2	Calumet town, Fond du Lac County
39	24	14	374	105.1	547	282	77	46	28.7	10.0	Cambria village, Columbia County
77	83	46	755	93.0	1,101	576	206	126	24.4	14.1	Cambridge village
74	83	45	703	91.7	1,026	539	202	123	23.9	15.0	Dane County (part)
3	0	1	52	109.6	75	37	4	3	31.2	3.7	Jefferson County (part)
135	78	21	911	95.7	1,304	682	234	136	26.9	13.1	Cameron village, Barron County
54	30	6	255	100.4	393	192	90	47	23.1	17.6	Cameron town, Wood County
410	248	55	2,162	99.5	3,544	1,782	713	373	17.8	16.5	Campbell town, La Crosse County
137	166	129	1,108	81.9	1,520	865	432	329	24.6	21.4	Campbellsport village, Fond du Lac County
46	28	18	316	90.2	438	232	92	54	27.1	15.3	Camp Douglas village, Juneau County
165	83	26	1,757	108.6	2,730	1,327	274	143	25.5	7.5	Camp Lake CDP, Kenosha County
23	14	5	143	113.3	229	105	42	19	24.9	13.8	Canton town, Buffalo County
20	19	8	83	96.4	138	68	47	25	15.3	28.8	Carey town, Iron County
106	60	20	476	113.0	804	383	186	97	20.7	18.3	Carlton town, Kewaunee County
19	18	5	134	101.5	212	109	42	23	21.5	15.6	Caroline CDP, Shawano County
112	58	18	640	103.9	1,012	495	188	95	22.5	14.4	Carson town, Portage County
48	26	9	212	100.0	330	165	83	41	22.2	19.6	Cary town, Wood County
44	24	12	341	107.9	533	261	80	42	24.8	11.3	Cascade village, Sheboygan County
41	38	16	306	90.5	410	212	95	62	29.7	16.3	Casco village, Kewaunee County
69	56	20	552	111.1	855	412	145	76	26.6	12.4	Casco town, Kewaunee County
46	29	4	177	99.4	312	158	79	43	11.6	22.4	Casey town, Washburn County
84	61	24	557	97.8	788	397	169	102	28.5	15.3	Cashton village, Monroe County
55	28	10	442	106.1	667	318	93	43	26.8	10.2	Cassel town, Marathon County
167	68	9	470	109.6	845	404	244	108	14.2	24.8	Cassian town, Oneida County
102	98	24	483	96.1	750	379	224	128	20.8	23.7	Cassville village, Grant County
43	19	5	192	116.7	335	152	67	34	19.5	16.1	Cassville town, Grant County
26	12	3	124	100.0	204	101	41	23	17.7	16.5	Castle Rock town, Grant County
3	4	2	37	145.9	72	29	9	3	20.9	9.9	Caswell town, Forest County
25	6	3	83	124.1	142	61	34	15	23.7	18.3	Cataact CDP, Monroe County
10	8	1	53	107.5	95	47	19	9	13.6	17.3	Catawba village, Price County
21	11	6	133	102.3	202	97	38	20	24.9	14.1	Catawba town, Price County
138	54	12	753	108.0	1,209	589	204	106	22.8	13.0	Cato town, Manitowoc County
27	23	15	163	95.1	243	125	65	38	23.6	20.4	Cazenovia village
26	22	15	161	95.0	239	123	63	37	23.9	20.1	Richland County (part)
1	1	0	2	100.0	4	2	2	1	0.0	50.0	Sauk County (part)
65	33	13	299	90.6	469	242	111	57	17.7	19.5	Cecil village, Shawano County
796	711	416	6,005	90.0	8,596	4,642	1,923	1,182	24.7	16.9	Cedarburg city, Ozaukee County
490	231	56	2,857	101.6	4,230	2,118	777	395	26.6	13.5	Cedarburg town, Ozaukee County
110	143	65	1,052	100.9	1,539	783	318	183	27.2	15.0	Cedar Grove village, Sheboygan County
152	77	14	457	107.4	823	400	243	119	13.2	25.6	Cedar Lake town, Barron County
3	1	0	22	86.4	33	17	4	2	19.5	9.8	Cedar Rapids town, Rusk County
272	109	33	1,624	109.5	2,615	1,241	414	196	23.1	12.2	Center town, Outagamie County
89	47	13	521	104.6	843	412	149	73	20.9	14.0	Center town, Rock County
57	29	11	291	121.6	499	231	97	46	22.6	15.0	Centerville town, Manitowoc County
72	55	16	490	93.5	699	365	143	91	26.3	15.1	Centuria village, Polk County
175	110	30	490	100.2	850	421	315	156	13.4	32.1	Chain O' Lakes CDP, Waupaca County
70	43	11	372	108.3	595	281	124	59	23.2	16.0	Charlestown town, Calumet County
124	64	18	1,450	107.2	2,067	1,004	206	107	31.2	6.9	Chase town, Oconto County
26	17	8	130	118.5	212	97	51	22	25.4	18.0	Chaseburg village, Vernon County
13	4	2	63	79.4	86	46	19	12	23.9	16.8	Chelsea CDP, Taylor County
57	29	11	389	107.2	613	290	97	53	23.9	12.0	Chelsea town, Taylor County

Table 2.
Age and Sex: 2010—Con.

[For information on confidentiality protection, nonsampling error, and definitions, see Selected Appendixes at <www.census.gov/prod/cen2010/cph-1-a.pdf>]

State County Place and County Subdivision	Total population	Median age	Age								
			Under 5 years	5 to 17 years	18 to 20 years	21 to 24 years	25 to 34 years	35 to 44 years	45 to 54 years	55 to 59 years	60 to 64 years
PLACE AND COUNTY SUBDIVISION—Con.											
Chenequa village, Waukesha County.....	590	50.6	20	108	10	16	40	47	94	61	60
Chester town, Dodge County.....	687	43.0	45	109	30	27	76	78	131	54	32
Chetek city, Barron County.....	2,221	44.7	138	330	65	86	268	232	306	130	110
Chetek town, Barron County.....	1,644	53.8	59	174	37	37	144	137	274	214	168
Chicog town, Washburn County.....	234	57.9	5	22	1	2	13	23	34	36	32
Chief Lake CDP, Sawyer County.....	583	38.3	50	108	31	29	61	58	90	33	29
Chili CDP, Clark County.....	226	33.5	20	44	2	13	42	22	28	22	8
Chilton city, Calumet County.....	3,933	40.0	275	667	105	146	518	513	563	262	194
Chilton town, Calumet County.....	1,143	41.6	67	210	44	36	107	173	232	80	59
Chimney Rock town, Trempealeau County..	241	47.5	12	30	4	15	20	31	49	25	23
Chippewa town, Ashland County.....	374	45.1	17	67	8	14	27	53	65	31	23
Chippewa Falls city, Chippewa County.....	13,661	38.0	970	2,153	476	779	2,003	1,684	1,841	857	663
Christiana town, Dane County.....	1,235	44.1	70	226	34	36	125	136	256	104	74
Christiana town, Vernon County.....	931	42.2	57	187	25	30	93	100	177	86	53
Cicero town, Outagamie County.....	1,103	41.4	67	210	35	27	103	186	204	71	65
City Point town, Jackson County.....	182	53.2	4	15	5	4	15	13	44	11	16
Clam Falls town, Polk County.....	596	48.1	36	88	12	21	54	61	111	47	55
Clam Lake CDP, Ashland County.....	37	63.1	0	0	0	0	0	0	9	5	14
Clarno town, Green County.....	1,166	42.3	61	226	37	45	99	158	214	104	68
Clay Banks town, Door County.....	382	51.1	18	55	9	7	23	47	55	42	38
Clayton town, Crawford County.....	958	46.6	57	172	16	34	73	97	175	94	85
Clayton village, Polk County.....	571	29.1	61	131	26	39	73	84	63	29	21
Clayton town, Polk County.....	975	41.8	61	174	30	31	91	138	162	89	62
Clayton town, Winnebago County.....	3,951	43.1	209	832	100	111	270	619	872	287	220
Clear Creek town, Eau Claire County.....	821	40.6	44	182	22	21	83	132	126	63	46
Clearfield town, Juneau County.....	728	48.9	41	106	10	16	50	97	114	54	81
Clear Lake village, Polk County.....	1,070	37.9	74	202	31	46	147	116	156	69	58
Clear Lake town, Polk County.....	899	38.1	73	172	31	34	111	127	158	60	38
Cleveland town, Chippewa County.....	864	44.4	36	153	34	35	80	101	175	74	80
Cleveland town, Jackson County.....	481	44.5	27	85	11	16	52	56	75	43	38
Cleveland village, Manitowoc County.....	1,485	39.1	108	277	33	52	188	195	227	108	105
Cleveland town, Marathon County.....	1,488	38.6	102	334	36	27	156	254	234	105	76
Cleveland town, Taylor County.....	268	45.5	11	50	9	12	20	30	59	23	11
Clifton town, Grant County.....	385	32.5	37	99	18	11	35	45	62	22	14
Clifton town, Monroe County.....	690	27.1	101	173	31	26	71	52	86	40	38
Clifton town, Pierce County.....	2,012	41.2	115	438	66	48	139	328	416	166	144
Clinton town, Barron County.....	879	39.6	60	165	32	44	99	89	137	67	50
Clinton village, Rock County.....	2,154	36.6	149	445	72	89	279	248	314	131	104
Clinton town, Rock County.....	930	40.9	54	185	35	31	92	117	169	83	59
Clinton town, Vernon County.....	1,358	20.7	197	419	69	50	136	140	130	64	42
Clintonville city, Waupaca County.....	4,559	39.3	300	812	150	220	591	531	626	268	200
Clover town, Bayfield County.....	223	57.7	3	25	3	4	9	23	34	24	22
Cloverland town, Douglas County.....	210	45.0	8	37	7	6	12	35	41	18	18
Cloverland town, Vilas County.....	1,029	51.8	45	113	28	27	82	102	172	104	72
Clyde town, Iowa County.....	306	45.7	18	55	5	7	24	40	62	32	19
Clyman village, Dodge County.....	422	38.9	23	76	21	23	46	70	77	27	14
Clyman town, Dodge County.....	774	44.5	33	148	19	23	75	95	154	75	43
Cobb village, Iowa County.....	458	41.1	30	74	8	27	63	62	64	34	20
Cochrane village, Buffalo County.....	450	43.0	30	82	11	8	51	52	67	32	22
Colburn town, Adams County.....	223	57.1	5	13	5	10	11	21	40	16	31
Colburn town, Chippewa County.....	856	43.8	57	149	28	34	90	82	141	72	69
Colby city.....	1,852	36.9	163	301	65	95	258	198	233	102	67
Clark County (part).....	1,354	38.1	114	225	43	63	182	143	174	73	52
Marathon County (part).....	498	34.3	49	76	22	32	76	55	59	29	15
Colby town, Clark County.....	874	29.8	85	206	35	60	92	88	129	54	42
Cold Spring town, Jefferson County.....	727	45.3	29	137	20	25	47	99	141	57	71
Coleman village, Marinette County.....	724	38.8	55	116	28	31	101	66	118	48	38
Colfax village, Dunn County.....	1,158	41.8	99	183	42	44	122	137	163	52	66
Colfax town, Dunn County.....	1,186	39.8	83	240	43	28	118	182	228	100	73
Collins CDP, Manitowoc County.....	164	38.0	17	24	5	12	16	33	18	11	11
Coloma village, Waushara County.....	450	39.6	22	95	16	15	54	49	55	26	32
Coloma town, Waushara County.....	753	49.1	49	90	25	30	70	67	109	66	78
Columbus city.....	4,991	38.3	337	864	139	210	737	645	795	314	247
Columbia County (part).....	4,991	38.3	337	864	139	210	737	645	795	314	247
Dodge County (part).....	0	0.0	0	0	0	0	0	0	0	0	0
Columbus town, Columbia County.....	646	43.1	24	136	32	22	53	69	135	45	35
Combined Locks village, Outagamie County	3,328	38.8	245	703	86	82	378	528	484	169	181
Commonwealth town, Florence County.....	399	47.6	18	62	8	10	32	45	83	24	32
Como CDP, Walworth County.....	2,631	43.3	132	462	78	81	267	373	459	212	179
Concord town, Jefferson County.....	2,072	46.3	97	330	69	56	174	258	426	178	159
Conover town, Vilas County.....	1,235	51.1	53	147	51	31	72	135	213	92	112
Conrath village, Rusk County.....	95	45.9	3	20	7	5	6	3	16	4	10

Table 2.

Age and Sex: 2010—Con.

[For information on confidentiality protection, nonsampling error, and definitions, see Selected Appendixes at <www.census.gov/prod/cen2010/cph-1-a.pdf>]

Age—Con			Age and sex						Percent of total population		State County Place and County Subdivision
			All ages		18 years and over		65 years and over				
				Males per 100 females							
65 to 74 years	75 to 84 years	85 years and over	Female		Total	Female	Total	Female	Under 18 years	65 years and over	
PLACE AND COUNTY SUBDIVISION—Con.											
84	38	12	301	96.0	462	237	134	65	21.7	22.7	Chenequa village, Waukesha County
64	28	13	341	101.5	533	257	105	50	22.4	15.3	Chester town, Dodge County
223	205	128	1,201	84.9	1,753	968	556	342	21.1	25.0	Chetek city, Barron County
252	119	29	805	104.2	1,411	697	400	205	14.2	24.3	Chetek town, Barron County
47	18	1	116	101.7	207	100	66	29	11.5	28.2	Chicog town, Washburn County
58	29	7	288	102.4	425	211	94	55	27.1	16.1	Chief Lake CDP, Sawyer County
14	10	1	104	117.3	162	77	25	11	28.3	11.1	Chili CDP, Clark County
256	248	186	2,034	93.4	2,991	1,530	690	411	24.0	17.5	Chilton city, Calumet County
70	49	16	573	99.5	866	422	135	67	24.2	11.8	Chilton town, Calumet County
20	10	2	118	104.2	199	96	32	13	17.4	13.3	Chimney Rock town, Trempealeau County
33	27	9	173	116.2	290	136	69	32	22.5	18.4	Chippewa town, Ashland County
924	813	498	6,734	102.9	10,538	5,272	2,235	1,374	22.9	16.4	Chippewa Falls city, Chippewa County
114	49	11	591	109.0	939	458	174	88	24.0	14.1	Christiana town, Dane County
82	33	8	451	106.4	687	322	123	61	26.2	13.2	Christiana town, Vernon County
89	39	7	529	108.5	826	399	135	65	25.1	12.2	Cicero town, Outagamie County
33	13	9	85	114.1	163	73	55	26	10.4	30.2	City Point town, Jackson County
60	38	13	292	104.1	472	231	111	58	20.8	18.6	Clam Falls town, Polk County
3	5	1	18	105.6	37	18	9	4	0.0	24.3	Clam Lake CDP, Ashland County
94	40	20	568	105.3	879	410	154	77	24.6	13.2	Clarno town, Green County
52	30	6	188	103.2	309	151	88	44	19.1	23.0	Clay Banks town, Door County
95	45	15	478	100.4	729	345	155	69	23.9	16.2	Clayton town, Crawford County
23	15	6	290	96.9	379	196	44	29	33.6	7.7	Clayton village, Polk County
90	38	9	464	110.1	740	359	137	67	24.1	14.1	Clayton town, Polk County
277	116	38	1,940	103.7	2,910	1,427	431	221	26.3	10.9	Clayton town, Winnebago County
54	40	8	383	114.4	595	280	102	52	27.5	12.4	Clear Creek town, Eau Claire County
111	36	12	350	108.0	581	281	159	75	20.2	21.8	Clearfield town, Juneau County
71	72	28	548	95.3	794	414	171	101	25.8	16.0	Clear Lake village, Polk County
65	24	6	420	114.0	654	308	95	49	27.3	10.6	Clear Lake town, Polk County
63	25	8	402	114.9	675	306	96	42	21.9	11.1	Cleveland town, Chippewa County
48	24	6	225	113.8	369	173	78	34	23.3	16.2	Cleveland town, Jackson County
125	49	18	723	105.4	1,100	533	192	98	25.9	12.9	Cleveland village, Manitowoc County
105	43	16	728	104.4	1,052	505	164	79	29.3	11.0	Cleveland town, Marathon County
20	16	7	130	106.2	207	102	43	18	22.8	16.0	Cleveland town, Taylor County
24	15	3	184	109.2	249	123	42	20	35.3	10.9	Clifton town, Grant County
50	14	8	319	116.3	416	201	72	37	39.7	10.4	Clifton town, Monroe County
105	37	10	965	108.5	1,459	707	152	64	27.5	7.6	Clifton town, Pierce County
79	49	8	414	112.3	654	313	136	76	25.6	15.5	Clinton town, Barron County
123	114	86	1,110	94.1	1,560	825	323	206	27.6	15.0	Clinton village, Rock County
62	32	11	452	105.8	691	332	105	51	25.7	11.3	Clinton town, Rock County
53	54	4	677	100.6	742	384	111	59	45.4	8.2	Clinton town, Vernon County
346	316	199	2,388	90.9	3,447	1,834	861	532	24.4	18.9	Clintonville city, Waupaca County
51	23	2	98	127.6	195	86	76	32	12.6	34.1	Clover town, Bayfield County
15	8	5	113	85.8	165	83	28	16	21.4	13.3	Cloverland town, Douglas County
182	84	18	500	105.8	871	438	284	151	15.4	27.6	Cloverland town, Vilas County
25	13	6	156	96.2	233	118	44	19	23.9	14.4	Clyde town, Iowa County
24	19	2	202	108.9	323	161	45	22	23.5	10.7	Clyman village, Dodge County
68	34	7	353	119.3	593	279	109	48	23.4	14.1	Clyman town, Dodge County
29	31	16	230	99.1	354	186	76	44	22.7	16.6	Cobb village, Iowa County
38	41	16	236	90.7	338	177	95	57	24.9	21.1	Cochrane village, Buffalo County
49	20	2	109	104.6	205	99	71	31	8.1	31.8	Colburn town, Adams County
92	33	9	413	107.3	650	301	134	64	24.1	15.7	Colburn town, Chippewa County
126	124	120	961	92.7	1,388	725	370	220	25.1	20.0	Colby city
90	92	103	720	88.1	1,015	548	285	171	25.0	21.0	Clark County (part)
36	32	17	241	106.6	373	177	85	49	25.1	17.1	Marathon County (part)
41	26	16	423	106.6	583	281	83	45	33.3	9.5	Colby town, Clark County
62	31	8	358	103.1	561	275	101	55	22.8	13.9	Cold Spring town, Jefferson County
57	43	23	358	102.2	553	288	123	71	23.6	17.0	Coleman village, Marinette County
95	89	66	630	83.8	876	484	250	155	24.4	21.6	Colfax village, Dunn County
54	36	1	584	103.1	863	418	91	43	27.2	7.7	Colfax town, Dunn County
14	3	0	78	110.3	123	57	17	9	25.0	10.4	Collins CDP, Manitowoc County
45	29	12	224	100.9	333	172	86	53	26.0	19.1	Coloma village, Waushara County
103	56	10	359	109.7	614	289	169	85	18.5	22.4	Coloma town, Waushara County
328	247	128	2,554	95.4	3,790	1,950	703	448	24.1	14.1	Columbus city
328	247	128	2,554	95.4	3,790	1,950	703	448	24.1	14.1	Columbia County (part)
0	0	0	0	(X)	0	0	0	0	(X)	(X)	Dodge County (part)
55	32	8	322	100.6	486	233	95	51	24.8	14.7	Columbus town, Columbia County
298	147	27	1,662	100.2	2,380	1,193	472	258	28.5	14.2	Combined Locks village, Outagamie County
53	28	4	192	107.8	319	149	85	38	20.1	21.3	Commonwealth town, Florence County
232	119	37	1,295	103.2	2,037	1,012	388	206	22.6	14.7	Como CDP, Walworth County
206	82	37	1,030	101.2	1,645	817	325	172	20.6	15.7	Concord town, Jefferson County
188	97	44	590	109.3	1,035	501	329	163	16.2	26.6	Conover town, Vilas County
8	10	3	44	115.9	72	37	21	14	24.2	22.1	Conrath village, Rusk County

Table 2.

Age and Sex: 2010—Con.

[For information on confidentiality protection, nonsampling error, and definitions, see Selected Appendixes at <www.census.gov/prod/cen2010/cph-1-a.pdf>]

State County Place and County Subdivision	Total population	Median age	Age								
			Under 5 years	5 to 17 years	18 to 20 years	21 to 24 years	25 to 34 years	35 to 44 years	45 to 54 years	55 to 59 years	60 to 64 years
PLACE AND COUNTY SUBDIVISION—Con.											
Cooks Valley town, Chippewa County.....	805	35.0	80	159	31	29	103	121	133	48	35
Coon town, Vernon County.....	728	44.8	39	129	24	13	49	113	121	71	45
Coon Valley village, Vernon County.....	765	41.3	53	121	17	37	92	103	111	42	25
Cooperstown town, Manitowoc County.....	1,292	44.9	54	224	49	55	103	162	273	127	105
Cornell city, Chippewa County.....	1,467	44.0	80	248	53	55	148	170	211	93	82
Corning town, Lincoln County.....	883	40.3	54	172	21	27	93	133	163	53	47
Cornucopia CDP, Bayfield County.....	98	59.7	1	4	2	3	6	2	16	17	13
Cottage Grove village, Dane County.....	6,192	33.8	526	1,486	167	185	847	1,167	868	276	196
Cottage Grove town, Dane County.....	3,875	45.2	142	720	131	116	293	521	825	426	282
Couderay village, Sawyer County.....	88	45.5	3	11	1	3	10	15	17	5	8
Couderay town, Sawyer County.....	401	43.5	33	64	10	16	41	45	72	30	27
Courtland town, Columbia County.....	525	41.3	39	104	15	16	48	64	71	40	39
Crandon city, Forest County.....	1,920	40.0	117	327	92	100	237	196	271	121	112
Crandon town, Forest County.....	650	42.4	40	110	20	26	69	82	96	53	43
Cranmoor town, Wood County.....	168	37.5	10	23	8	10	26	16	31	17	6
Crescent town, Oneida County.....	2,033	48.0	91	287	69	57	161	233	412	202	149
Crivitz village, Marinette County.....	984	49.0	48	138	23	31	96	106	133	54	58
Cross town, Buffalo County.....	377	41.4	23	70	10	12	27	76	66	23	21
Cross Plains village, Dane County.....	3,538	36.8	258	711	99	158	455	559	580	216	175
Cross Plains town, Dane County.....	1,507	46.1	70	264	45	48	105	195	309	131	113
Crystal town, Washburn County.....	267	49.1	14	33	8	9	21	32	54	22	21
Crystal Lake town, Barron County.....	757	47.4	30	111	25	20	77	84	149	56	59
Crystal Lake town, Marquette County.....	484	55.2	13	41	6	11	26	46	95	47	44
Cuba City city.....	2,086	40.9	160	322	64	109	245	245	261	124	99
Grant County (part).....	1,877	41.1	146	280	58	101	228	213	234	110	86
Lafayette County (part).....	209	39.7	14	42	6	8	17	32	27	14	13
Cudahy city, Milwaukee County.....	18,267	40.3	1,211	2,708	569	875	2,562	2,297	2,904	1,317	959
Cumberland city, Barron County.....	2,170	47.2	103	348	75	87	237	194	269	158	158
Cumberland town, Barron County.....	876	46.2	34	158	45	23	64	101	169	77	55
Curran town, Jackson County.....	343	44.5	23	62	10	10	26	44	67	25	20
Curtiss village, Clark County.....	216	30.5	18	44	7	17	37	26	26	7	5
Cutler town, Juneau County.....	326	49.0	18	41	11	15	24	37	56	35	29
Cylon town, St. Croix County.....	683	40.2	46	116	21	27	82	89	124	61	38
Dairyland town, Douglas County.....	184	49.9	5	24	5	5	7	24	37	19	18
Dakota town, Waushara County.....	1,227	44.1	78	203	33	45	134	131	164	89	102
Dale CDP, Outagamie County.....	528	39.7	25	118	17	11	64	77	102	35	32
Dale town, Outagamie County.....	2,731	41.1	130	584	99	82	247	428	551	206	159
Dallas village, Barron County.....	409	43.7	22	59	14	21	37	56	36	30	31
Dallas town, Barron County.....	574	40.4	36	106	20	19	75	68	86	46	39
Dalton CDP, Green Lake County.....	206	43.7	15	26	9	12	21	23	26	13	12
Danbury CDP, Burnett County.....	172	47.7	6	28	6	7	13	18	32	19	11
Dane village, Dane County.....	995	32.5	87	202	33	48	171	154	161	32	31
Dane town, Dane County.....	990	42.6	59	176	38	42	81	135	182	84	54
Daniels town, Burnett County.....	649	49.6	42	92	11	14	46	74	115	57	65
Darien village, Walworth County.....	1,580	33.5	134	322	59	82	233	218	222	110	70
Darien town, Walworth County.....	1,693	45.8	92	254	59	73	146	203	310	123	155
Darlington city, Lafayette County.....	2,451	38.7	172	405	106	155	295	269	333	163	103
Darlington town, Lafayette County.....	875	40.7	68	160	29	21	108	89	166	64	46
Day town, Marathon County.....	1,085	40.6	75	199	24	26	133	151	181	95	70
Dayton town, Richland County.....	693	46.1	35	122	10	17	68	85	123	62	52
Dayton town, Waupaca County.....	2,748	46.4	128	449	75	75	237	345	451	241	248
Decatur town, Green County.....	1,767	44.9	91	312	70	41	140	233	330	142	135
Deer Creek town, Outagamie County.....	637	44.0	23	112	25	23	65	89	136	42	42
Deer Creek town, Taylor County.....	768	36.4	67	149	32	31	96	102	116	41	48
Deerfield village, Dane County.....	2,319	34.4	172	473	57	87	393	376	381	119	90
Deerfield town, Dane County.....	1,585	43.2	80	280	40	64	167	203	343	138	110
Deerfield town, Waushara County.....	737	49.7	45	103	18	31	49	66	130	67	63
Deer Park village, St. Croix County.....	216	43.3	15	27	6	7	28	30	33	16	8
DeForest village, Dane County.....	8,936	35.6	642	1,953	256	296	1,243	1,531	1,369	478	395
Dekorra town, Columbia County.....	2,311	47.6	100	356	55	55	165	311	469	231	213
Delafield city, Waukesha County.....	7,085	41.8	313	1,471	277	269	694	846	1,258	552	482
Delafield town, Waukesha County.....	8,400	44.1	351	2,110	229	197	425	1,032	1,711	792	627
Delavan city, Walworth County.....	8,463	33.5	760	1,620	300	461	1,265	998	1,151	487	348
Delavan town, Walworth County.....	5,285	43.6	317	902	154	194	502	689	851	408	316
Delavan Lake CDP, Walworth County.....	2,649	42.4	158	461	81	84	269	383	455	217	165
Dellona town, Sauk County.....	1,552	42.8	82	300	44	41	157	196	267	146	104
Dell Prairie town, Adams County.....	1,590	47.1	68	261	44	59	113	206	285	147	123
Delwood CDP, Adams County.....	563	56.5	16	60	21	15	32	36	88	44	56
Delmar town, Chippewa County.....	936	40.4	58	182	32	41	106	107	168	77	54
Delta town, Bayfield County.....	273	51.7	14	37	4	2	14	27	58	30	21
Delton town, Sauk County.....	2,391	42.5	157	381	63	91	289	295	385	226	182
Denmark village, Brown County.....	2,123	37.0	177	365	68	88	321	277	304	127	114
De Pere city, Brown County.....	23,800	33.7	1,517	4,150	1,684	1,663	3,270	3,035	3,356	1,315	1,035

Table 2.

Age and Sex: 2010—Con.

[For information on confidentiality protection, nonsampling error, and definitions, see Selected Appendixes at <www.census.gov/prod/cen2010/cph-1-a.pdf>]

Age—Con				Age and sex						Percent of total population		State County Place and County Subdivision
65 to 74 years	75 to 84 years	85 years and over	All ages		18 years and over		65 years and over		Under 18 years	65 years and over		
			Female	Males per 100 females	Total	Female	Total	Female				
PLACE AND COUNTY SUBDIVISION—Con.												
38	21	7	377	113.5	566	259	66	32	29.7	8.2	Cooks Valley town, Chippewa County	
74	34	16	347	109.8	560	269	124	55	23.1	17.0	Coon town, Vernon County	
89	56	19	363	110.7	591	287	164	86	22.7	21.4	Coon Valley village, Vernon County	
98	34	8	617	109.4	1,014	483	140	58	21.5	10.8	Cooperstown town, Manitowoc County	
138	115	74	754	94.6	1,139	600	327	192	22.4	22.3	Cornell city, Chippewa County	
73	37	10	420	110.2	657	314	120	61	25.6	13.6	Coming town, Lincoln County	
24	7	3	51	92.2	93	49	34	17	5.1	34.7	Cornucopia CDP, Bayfield County	
236	140	98	3,158	96.1	4,180	2,171	474	297	32.5	7.7	Cottage Grove village, Dane County	
287	112	20	1,854	109.0	3,013	1,463	419	198	22.2	10.8	Cottage Grove town, Dane County	
7	6	2	39	125.6	74	34	15	9	15.9	17.0	Couderay village, Sawyer County	
39	19	5	203	97.5	304	148	63	34	24.2	15.7	Couderay town, Sawyer County	
58	23	8	239	119.7	382	181	89	40	27.2	17.0	Courtland town, Columbia County	
157	138	52	991	93.7	1,476	769	347	201	23.1	18.1	Crandon city, Forest County	
59	40	12	308	111.0	500	234	111	53	23.1	17.1	Crandon town, Forest County	
10	6	5	82	104.9	135	67	21	12	19.6	12.5	Cranmoor town, Wood County	
210	134	28	1,013	100.7	1,655	807	372	188	18.6	18.3	Crescent town, Oneida County	
128	90	79	529	86.0	798	450	297	182	18.9	30.2	Crivitz village, Marinette County	
31	15	3	178	111.8	284	133	49	23	24.7	13.0	Cross town, Buffalo County	
173	109	45	1,776	99.2	2,569	1,324	327	183	27.4	9.2	Cross Plains village, Dane County	
142	69	16	721	109.0	1,173	556	227	113	22.2	15.1	Cross Plains town, Dane County	
30	21	2	133	100.8	220	104	53	24	17.6	19.9	Crystal town, Washburn County	
83	51	12	369	105.1	616	304	146	75	18.6	19.3	Crystal Lake town, Barron County	
84	60	11	217	123.0	430	202	155	74	11.2	32.0	Crystal Lake town, Marquette County	
198	162	97	1,073	94.4	1,604	856	457	282	23.1	21.9	Cuba City city	
178	147	96	962	95.1	1,451	773	421	258	22.7	22.4	Grant County (part)	
20	15	1	111	88.3	153	83	36	24	26.8	17.2	Lafayette County (part)	
1,407	1,032	426	9,298	96.5	14,348	7,422	2,865	1,729	21.5	15.7	Cudahy city, Milwaukee County	
224	196	121	1,165	86.3	1,719	930	541	327	20.8	24.9	Cumberland city, Barron County	
79	59	12	408	114.7	684	327	150	75	21.9	17.1	Cumberland town, Barron County	
28	19	9	171	100.6	258	128	56	26	24.8	16.3	Curran town, Jackson County	
12	11	6	106	103.8	154	73	29	15	28.7	13.4	Curtiss village, Clark County	
31	23	6	158	106.3	267	130	60	33	18.1	18.4	Cutler town, Juneau County	
51	21	7	323	111.5	521	244	79	32	23.7	11.6	Cylon town, St. Croix County	
27	11	2	87	111.5	155	76	40	21	15.8	21.7	Dairyland town, Douglas County	
137	88	23	590	108.0	946	461	248	119	22.9	20.2	Dakota town, Waushara County	
33	9	5	268	97.0	385	189	47	20	27.1	8.9	Dale CDP, Outagamie County	
169	59	17	1,358	101.1	2,017	992	245	110	26.1	9.0	Dale town, Outagamie County	
43	35	25	205	99.5	328	168	103	59	19.8	25.2	Dallas village, Barron County	
50	20	9	277	107.2	432	202	79	38	24.7	13.8	Dallas town, Barron County	
30	9	10	98	110.2	165	82	49	26	19.9	23.8	Dalton CDP, Green Lake County	
17	12	3	88	95.5	138	73	32	20	19.8	18.6	Danbury CDP, Burnett County	
47	24	5	470	111.7	706	343	76	33	29.0	7.6	Dane village, Dane County	
87	36	16	453	118.5	755	344	139	68	23.7	14.0	Dane town, Dane County	
77	41	15	315	106.0	515	253	133	71	20.6	20.5	Daniels town, Burnett County	
78	38	14	787	100.8	1,124	561	130	72	28.9	8.2	Darien village, Walworth County	
188	66	24	816	107.5	1,347	652	278	140	20.4	16.4	Darien town, Walworth County	
171	190	89	1,224	100.2	1,874	955	450	272	23.5	18.4	Darlington city, Lafayette County	
73	40	11	427	104.9	647	315	124	65	26.1	14.2	Darlington town, Lafayette County	
73	39	19	541	100.6	811	395	131	71	25.3	12.1	Day town, Marathon County	
75	36	8	333	108.1	536	259	119	53	22.7	17.2	Dayton town, Richland County	
278	170	51	1,353	103.1	2,171	1,055	499	247	21.0	18.2	Dayton town, Waupaca County	
180	77	16	862	105.0	1,364	670	273	135	22.8	15.4	Decatur town, Green County	
46	28	6	299	113.0	502	235	80	38	21.2	12.6	Deer Creek town, Outagamie County	
54	28	4	378	103.2	552	271	86	49	28.1	11.2	Deer Creek town, Taylor County	
94	56	21	1,144	102.7	1,674	827	171	96	27.8	7.4	Deerfield village, Dane County	
98	48	14	700	126.4	1,225	535	160	70	22.7	10.1	Deerfield town, Dane County	
107	50	8	368	100.3	589	290	165	79	20.1	22.4	Deerfield town, Waushara County	
21	21	4	107	101.9	174	87	46	25	19.4	21.3	Deer Park village, St. Croix County	
389	293	91	4,609	93.9	6,341	3,311	773	451	29.0	8.7	DeForest village, Dane County	
253	77	26	1,106	109.0	1,855	887	356	170	19.7	15.4	Dekorra town, Columbia County	
536	262	125	3,479	103.7	5,301	2,708	923	538	25.2	13.0	Delafield city, Waukesha County	
621	240	65	4,081	105.8	5,939	2,958	926	441	29.3	11.0	Delafield town, Waukesha County	
513	363	197	4,292	97.2	6,083	3,133	1,073	641	28.1	12.7	Delavan city, Walworth County	
503	328	121	2,628	101.1	4,066	2,063	952	516	23.1	18.0	Delavan town, Walworth County	
233	108	35	1,284	106.3	2,030	1,012	376	197	23.4	14.2	Delavan Lake CDP, Walworth County	
144	61	10	771	101.3	1,170	587	215	110	24.6	13.9	Dellona town, Sauk County	
191	71	22	795	100.0	1,261	630	284	147	20.7	17.9	Dell Prairie town, Adams County	
117	59	19	276	104.0	487	243	195	103	13.5	34.6	DeWood CDP, Adams County	
68	30	13	448	108.9	696	329	111	53	25.6	11.9	Delmar town, Chippewa County	
38	20	8	127	115.0	222	107	66	32	18.7	24.2	Delta town, Bayfield County	
207	93	22	1,163	105.6	1,853	913	322	156	22.5	13.5	Delton town, Sauk County	
117	104	61	1,082	96.2	1,581	821	282	177	25.5	13.3	Denmark village, Brown County	
1,268	958	549	12,399	92.0	18,133	9,630	2,775	1,694	23.8	11.7	De Pere city, Brown County	

Table 2.
Age and Sex: 2010—Con.

[For information on confidentiality protection, nonsampling error, and definitions, see Selected Appendixes at <www.census.gov/prod/cen2010/cph-1-a.pdf>]

State County Place and County Subdivision	Total population	Median age	Age								
			Under 5 years	5 to 17 years	18 to 20 years	21 to 24 years	25 to 34 years	35 to 44 years	45 to 54 years	55 to 59 years	60 to 64 years
PLACE AND COUNTY SUBDIVISION—Con.											
De Soto village.....	287	44.1	13	54	5	6	22	48	53	20	18
Crawford County (part).....	108	39.5	5	25	4	2	9	22	18	8	1
Vernon County (part).....	179	48.6	8	29	1	4	13	26	35	12	17
Dewey town, Burnett County.....	516	46.9	21	90	12	21	40	59	88	44	40
Dewey town, Portage County.....	932	44.4	34	168	36	19	94	122	178	81	75
Dewey town, Rusk County.....	545	49.0	43	68	13	18	54	49	94	47	44
Dewhurst town, Clark County.....	323	52.9	15	38	3	5	29	26	56	35	26
Dexter town, Wood County.....	359	47.1	16	51	13	8	32	45	69	29	28
Diamond Bluff CDP, Pierce County.....	194	50.7	14	22	3	6	16	20	31	20	27
Diamond Bluff town, Pierce County.....	469	48.0	25	76	10	13	36	58	88	48	54
Diaperville CDP, Ashland County.....	70	43.0	2	20	2	4	2	8	16	8	2
Dickeyville village, Grant County.....	1,061	40.7	76	179	24	33	146	126	131	71	62
Dodge CDP, Trempealeau County.....	121	42.6	5	18	1	4	22	17	18	13	3
Dodge town, Trempealeau County.....	389	42.6	19	56	3	13	63	56	72	42	15
Dodgeville city, Iowa County.....	4,693	37.8	370	887	114	174	635	647	712	252	233
Dodgeville town, Iowa County.....	1,708	44.5	85	334	41	48	136	224	327	153	126
Dorchester village.....	876	34.5	63	167	27	44	147	102	128	43	21
Clark County (part).....	871	34.5	63	164	27	44	147	100	128	43	21
Marathon County (part).....	5	12.5	0	3	0	0	0	2	0	0	0
Doty town, Oconto County.....	260	61.2	5	14	1	3	11	14	40	31	44
Douglas town, Marquette County.....	725	48.1	29	103	20	22	50	96	134	60	50
Dousman village, Waukesha County.....	2,302	40.9	133	470	64	77	229	335	355	119	103
Dover town, Buffalo County.....	486	36.7	41	110	21	12	49	82	65	31	25
Dover town, Racine County.....	4,051	44.3	163	644	132	178	378	590	866	328	212
Dovre town, Barron County.....	849	39.5	65	150	25	34	107	92	139	62	69
Downing village, Dunn County.....	265	37.3	14	61	5	11	30	41	41	20	11
Downsville CDP, Dunn County.....	146	40.3	7	28	2	6	23	17	26	11	10
Doyle town, Barron County.....	453	45.6	21	74	12	14	37	64	96	39	25
Doylestown village, Columbia County.....	297	43.3	20	42	10	11	41	35	63	17	16
Drammen town, Eau Claire County.....	783	45.8	19	148	24	16	58	114	149	78	54
Draper town, Sawyer County.....	204	59.6	3	11	2	4	8	9	39	29	29
Dresser village, Polk County.....	895	34.6	80	166	18	32	156	134	119	39	39
Drummond CDP, Bayfield County.....	154	45.0	12	27	3	1	14	20	26	16	6
Drummond town, Bayfield County.....	463	52.8	19	65	6	3	34	38	90	55	47
Dunbar CDP, Marinette County.....	50	52.0	0	8	1	2	4	6	10	3	8
Dunbar town, Marinette County.....	1,094	22.8	23	104	269	236	79	78	106	42	38
Dunkirk town, Dane County.....	1,945	45.1	84	330	60	59	161	276	388	177	137
Dunn town, Dane County.....	4,931	48.1	209	710	138	148	401	583	1,007	544	484
Dunn town, Dunn County.....	1,524	42.1	99	255	56	69	153	189	294	106	85
Dupont town, Waupaca County.....	738	40.0	64	127	26	24	87	92	124	57	38
Durand city, Pepin County.....	1,931	44.2	119	315	70	85	189	210	279	141	102
Durand town, Pepin County.....	742	40.5	52	137	29	24	85	100	128	70	37
Dyckesville CDP.....	538	49.3	24	74	11	9	57	58	87	50	46
Brown County (part).....	318	47.2	21	47	7	2	32	39	47	33	25
Kewaunee County (part).....	220	51.0	3	27	4	7	25	19	40	17	21
Eagle town, Richland County.....	531	45.4	23	94	14	14	45	73	88	48	37
Eagle village, Waukesha County.....	1,950	35.3	155	438	45	70	258	352	294	102	87
Eagle town, Waukesha County.....	3,507	42.6	156	775	116	108	204	567	770	288	227
Eagle Lake CDP, Racine County.....	1,192	40.4	73	194	48	58	139	170	235	102	59
Eagle Point town, Chippewa County.....	3,053	45.6	154	500	86	92	275	384	597	274	215
Eagle River city, Vilas County.....	1,398	43.2	71	181	54	76	188	164	192	74	77
Eastman village, Crawford County.....	428	37.8	34	77	18	24	51	49	61	31	25
Eastman town, Crawford County.....	739	44.5	53	141	18	24	56	85	153	70	51
Easton town, Adams County.....	1,130	46.5	59	186	36	26	76	147	178	100	98
Easton town, Marathon County.....	1,111	42.6	59	199	35	31	117	159	211	108	52
East Troy village, Walworth County.....	4,281	36.1	311	846	127	192	596	607	626	243	218
East Troy town, Walworth County.....	4,021	44.3	209	668	118	136	389	528	746	360	305
Eaton town, Brown County.....	1,508	40.6	88	283	51	49	166	219	323	109	75
Eaton town, Clark County.....	712	29.6	70	179	38	32	64	82	110	38	40
Eaton town, Manitowoc County.....	833	41.9	40	165	24	25	88	132	153	56	56
Eau Claire city.....	65,883	29.8	3,889	8,839	6,536	8,178	9,785	6,749	7,405	3,658	3,164
Chippewa County (part).....	1,981	33.6	174	384	76	114	282	244	273	122	101
Eau Claire County (part).....	63,902	29.7	3,715	8,455	6,460	8,064	9,503	6,505	7,132	3,536	3,063
Eau Galle town, Dunn County.....	757	44.6	37	111	27	37	84	87	131	43	49
Eau Galle town, St. Croix County.....	1,139	40.4	64	255	43	28	98	166	223	76	62
Eau Pleine town, Marathon County.....	773	41.9	30	163	25	24	59	123	133	41	49
Eau Pleine town, Portage County.....	908	44.6	67	119	31	35	106	103	155	96	72
Eden village, Fond du Lac County.....	875	34.3	69	154	51	48	124	111	115	60	31
Eden town, Fond du Lac County.....	1,028	44.7	55	164	33	32	85	151	184	97	78
Eden town, Iowa County.....	355	45.6	13	65	11	19	21	45	70	29	32

Table 2.

Age and Sex: 2010—Con.

[For information on confidentiality protection, nonsampling error, and definitions, see Selected Appendixes at <www.census.gov/prod/cen2010/cph-1-a.pdf>]

Age—Con			Age and sex						Percent of total population		State County Place and County Subdivision	
65 to 74 years	75 to 84 years	85 years and over	All ages		18 years and over		65 years and over		Under 18 years	65 years and over		
			Female	Males per 100 females	Total	Female	Total	Female				
PLACE AND COUNTY SUBDIVISION—Con.												
	24	15	9	140	105.0	220	108	48	23	23.3	16.7	De Soto village
	6	7	1	48	125.0	78	33	14	5	27.8	13.0	Crawford County (part)
	18	8	8	92	94.6	142	75	34	18	20.7	19.0	Vernon County (part)
	68	25	8	263	96.2	405	201	101	52	21.5	19.6	Dewey town, Burnett County
	86	34	5	444	109.9	730	352	125	57	21.7	13.4	Dewey town, Portage County
	60	43	12	262	108.0	434	207	115	53	20.4	21.1	Dewey town, Rusk County
	49	32	9	164	97.0	270	131	90	47	16.4	27.9	Dewhurst town, Clark County
	48	14	6	164	118.9	292	129	68	35	18.7	18.9	Dexter town, Wood County
	16	18	1	98	98.0	158	79	35	20	18.6	18.0	Diamond Bluff CDP, Pierce County
	35	25	1	231	103.0	368	183	61	31	21.5	13.0	Diamond Bluff town, Pierce County
	5	1	0	35	100.0	48	24	6	2	31.4	8.6	Diaperville CDP, Ashland County
	116	81	16	535	98.3	806	408	213	123	24.0	20.1	Dickeyville village, Grant County
	15	4	1	52	132.7	98	44	20	10	19.0	16.5	Dodge CDP, Trempealeau County
	35	14	1	183	112.6	314	151	50	28	19.3	12.9	Dodge town, Trempealeau County
	286	256	127	2,466	90.3	3,436	1,844	669	421	26.8	14.3	Dodgeville city, Iowa County
	161	57	16	845	102.1	1,289	639	234	115	24.5	13.7	Dodgeville town, Iowa County
	55	60	19	426	105.6	646	308	134	77	26.3	15.3	Dorchester village
	55	60	19	423	105.9	644	307	134	77	26.1	15.4	Clark County (part)
	0	0	0	3	66.7	2	1	0	0	60.0	0.0	Marathon County (part)
	64	30	3	116	124.1	241	107	97	42	7.3	37.3	Doty town, Oconto County
	95	56	10	360	101.4	593	295	161	85	18.2	22.2	Douglas town, Marquette County
	93	129	195	1,232	86.9	1,699	917	417	277	26.2	18.1	Dousman village, Waukesha County
	27	16	7	222	118.9	335	157	50	22	31.1	10.3	Dover town, Buffalo County
	247	182	131	2,057	96.9	3,244	1,615	560	228	19.9	13.8	Dover town, Racine County
	71	25	10	415	104.6	634	303	106	49	25.3	12.5	Dovre town, Barron County
	16	10	5	133	99.2	190	91	31	14	28.3	11.7	Downing village, Dunn County
	11	3	2	74	97.3	111	56	16	9	24.0	11.0	Downsville CDP, Dunn County
	37	25	9	220	105.9	358	178	71	37	21.0	15.7	Doyle town, Barron County
	18	19	5	142	109.2	235	113	42	26	20.9	14.1	Doylestown village, Columbia County
	72	39	12	387	102.3	616	306	123	63	21.3	15.7	Drammen town, Eau Claire County
	47	17	6	96	112.5	190	91	70	32	6.9	34.3	Draper town, Sawyer County
	65	36	11	462	93.7	649	340	112	66	27.5	12.5	Dresser village, Polk County
	16	7	6	67	129.9	115	51	29	13	25.3	18.8	Drummond CDP, Bayfield County
	65	33	8	221	109.5	379	184	106	51	18.1	22.9	Drummond town, Bayfield County
	3	3	2	26	92.3	42	21	8	3	16.0	16.0	Dunbar CDP, Marinette County
	72	41	6	559	95.7	967	500	119	57	11.6	10.9	Dunbar town, Marinette County
	188	68	17	953	104.1	1,531	744	273	129	21.3	14.0	Dunkirk town, Dane County
	509	160	38	2,438	102.3	4,012	1,986	707	332	18.6	14.3	Dunn town, Dane County
	132	67	19	730	108.8	1,170	563	218	115	23.2	14.3	Dunn town, Dunn County
	62	30	7	358	106.1	547	253	99	49	25.9	13.4	Dupont town, Waupaca County
	163	162	96	1,011	91.0	1,497	820	421	267	22.5	21.8	Durand city, Pepin County
	45	27	8	368	101.6	553	280	80	40	25.5	10.8	Durand town, Pepin County
	73	43	6	256	110.2	440	209	122	58	18.2	22.7	Dyckesville CDP
	35	27	3	156	103.8	250	122	65	31	21.4	20.4	Brown County (part)
	38	16	3	100	120.0	190	87	57	27	13.6	25.9	Kewaunee County (part)
	54	37	4	260	104.2	414	203	95	41	22.0	17.9	Eagle town, Richland County
	86	48	15	959	103.3	1,357	680	149	84	30.4	7.6	Eagle village, Waukesha County
	194	73	29	1,729	102.8	2,576	1,259	296	144	26.5	8.4	Eagle town, Waukesha County
	74	32	8	572	108.4	925	441	114	57	22.4	9.6	Eagle Lake CDP, Racine County
	263	157	56	1,507	102.6	2,399	1,185	476	260	21.4	15.6	Eagle Point town, Chippewa County
	153	120	48	711	96.6	1,146	588	321	196	18.0	23.0	Eagle River city, Vilas County
	27	21	10	209	104.8	317	159	58	30	25.9	13.6	Eastman village, Crawford County
	54	30	4	339	118.0	545	253	88	37	26.3	11.9	Eastman town, Crawford County
	141	71	12	555	103.6	885	434	224	113	21.7	19.8	Easton town, Adams County
	77	47	16	538	106.5	853	412	140	73	23.2	12.6	Easton town, Marathon County
	236	168	111	2,177	96.6	3,124	1,625	515	302	27.0	12.0	East Troy village, Walworth County
	372	155	35	1,994	101.7	3,144	1,533	562	274	21.8	14.0	East Troy town, Walworth County
	98	31	16	738	104.3	1,137	544	145	73	24.6	9.6	Eaton town, Brown County
	33	18	8	342	108.2	463	218	59	27	35.0	8.3	Eaton town, Clark County
	60	22	12	393	112.0	628	299	94	41	24.6	11.3	Eaton town, Manitowoc County
	3,584	2,722	1,374	33,962	94.0	53,155	27,677	7,680	4,542	19.3	11.7	Eau Claire city
	120	76	15	984	101.3	1,423	723	211	109	28.2	10.7	Chippewa County (part)
	3,464	2,646	1,359	32,978	93.8	51,732	26,954	7,469	4,433	19.0	11.7	Eau Claire County (part)
	84	50	17	363	108.5	609	284	151	75	19.6	19.9	Eau Galle town, Dunn County
	79	38	7	555	105.2	820	392	124	60	28.0	10.9	Eau Galle town, St. Croix County
	64	49	13	359	115.3	580	265	126	64	25.0	16.3	Eau Pleine town, Marathon County
	69	43	12	449	102.2	722	344	124	67	20.5	13.7	Eau Pleine town, Portage County
	55	52	5	436	100.7	652	335	112	65	25.5	12.8	Eden village, Fond du Lac County
	95	43	11	488	110.7	809	392	149	77	21.3	14.5	Eden town, Fond du Lac County
	33	14	3	170	108.8	277	130	50	23	22.0	14.1	Eden town, Iowa County

Table 2.
Age and Sex: 2010—Con.

[For information on confidentiality protection, nonsampling error, and definitions, see Selected Appendixes at <www.census.gov/prod/cen2010/cph-1-a.pdf>]

State County Place and County Subdivision	Total population	Median age	Age								
			Under 5 years	5 to 17 years	18 to 20 years	21 to 24 years	25 to 34 years	35 to 44 years	45 to 54 years	55 to 59 years	60 to 64 years
PLACE AND COUNTY SUBDIVISION—Con.											
Edgar village, Marathon County.....	1,479	37.3	116	293	43	59	183	209	201	87	76
Edgerton city.....	5,461	35.7	421	1,000	162	222	879	727	776	334	248
Dane County (part).....	97	26.6	11	25	0	6	29	14	5	1	4
Rock County (part).....	5,364	36.0	410	975	162	216	850	713	771	333	244
Edgewater town, Sawyer County.....	519	54.8	15	51	21	11	21	45	97	60	54
Edmund CDP, Iowa County.....	173	34.4	19	31	5	6	30	16	34	13	4
Edson town, Chippewa County.....	1,089	34.4	95	262	31	38	127	130	173	60	56
Egg Harbor village, Door County.....	201	59.8	6	9	3	3	21	14	27	18	29
Egg Harbor town, Door County.....	1,342	51.6	48	173	38	40	107	134	222	139	109
Eileen town, Bayfield County.....	681	45.2	42	110	12	20	66	88	130	56	54
Eisenstein town, Price County.....	630	51.4	26	72	23	12	34	69	131	62	36
Eland village, Shawano County.....	202	46.8	10	24	6	18	15	21	41	18	9
Elba town, Dodge County.....	996	46.1	42	156	33	28	90	127	199	89	81
Elcho CDP, Langlade County.....	339	45.6	22	56	8	9	31	40	50	20	25
Elcho town, Langlade County.....	1,233	52.2	47	163	29	27	90	126	188	100	106
Elderon village, Marathon County.....	179	43.4	9	20	11	13	19	21	30	10	12
Elderon town, Marathon County.....	606	43.5	24	107	21	22	52	90	109	55	47
Eldorado town, Fond du Lac County.....	1,462	42.9	85	256	49	43	147	199	249	112	114
Eleva village, Trempealeau County.....	670	39.5	62	102	20	34	80	94	90	31	39
Elk town, Price County.....	988	53.1	36	115	15	19	54	92	202	117	120
Elk Grove town, Lafayette County.....	551	29.1	57	147	19	26	65	63	73	27	27
Elkhart Lake village, Sheboygan County.....	967	48.9	29	124	23	37	101	108	153	106	76
Elkhorn city, Walworth County.....	10,084	34.3	830	1,941	362	465	1,546	1,386	1,386	546	425
Elk Mound village, Dunn County.....	878	30.9	73	196	32	63	131	119	107	55	39
Elk Mound town, Dunn County.....	1,792	33.5	132	460	56	66	221	309	255	101	73
Ellenboro town, Grant County.....	525	44.5	19	97	20	30	40	62	126	53	34
Ellington town, Outagamie County.....	2,758	41.2	144	570	112	104	215	420	572	189	159
Ellison Bay CDP, Door County.....	165	60.4	1	8	4	1	10	10	18	28	21
Ellsworth village, Pierce County.....	3,284	35.7	264	595	99	161	490	423	435	177	163
Ellsworth town, Pierce County.....	1,146	42.3	64	202	36	42	110	165	235	104	86
Elm Grove village, Waukesha County.....	5,934	48.5	275	1,143	140	120	319	607	1,083	477	445
Elmwood village, Pierce County.....	817	43.2	49	132	18	27	112	90	103	52	57
Elmwood Park village, Racine County.....	497	48.9	21	90	10	12	23	69	63	57	51
El Paso town, Pierce County.....	681	41.7	52	103	29	28	86	75	131	52	56
Elroy city, Juneau County.....	1,442	41.6	91	234	41	56	191	160	197	107	85
Embarrass village, Waupaca County.....	404	49.5	19	55	13	13	30	43	65	20	19
Emerald CDP, St. Croix County.....	161	36.8	12	35	5	9	17	25	29	12	4
Emerald town, St. Croix County.....	853	39.3	63	168	26	25	82	130	156	76	35
Emery town, Price County.....	297	47.1	11	48	6	11	20	36	56	35	33
Emmet town, Dodge County.....	1,302	45.4	56	231	28	50	108	172	255	116	76
Emmet town, Marathon County.....	931	38.8	64	178	32	33	121	116	161	64	41
Empire town, Fond du Lac County.....	2,797	46.7	123	499	88	85	193	327	608	287	208
Endeavor village, Marquette County.....	468	37.2	40	88	15	27	53	69	84	27	22
Enterprise town, Oneida County.....	315	52.7	5	31	9	12	15	41	55	28	19
Ephraim village, Door County.....	288	58.8	7	36	3	4	19	29	32	24	39
Erin town, Washington County.....	3,747	46.8	150	688	100	113	208	474	839	381	298
Erin Prairie town, St. Croix County.....	688	43.9	40	135	19	21	65	82	160	57	40
Estella town, Chippewa County.....	433	43.9	15	85	10	12	41	60	68	34	37
Ettrick village, Trempealeau County.....	524	40.8	41	85	16	22	56	73	86	28	31
Ettrick town, Trempealeau County.....	1,237	45.2	58	195	45	30	108	178	209	114	103
Eureka town, Polk County.....	1,649	43.3	85	300	40	68	166	216	314	116	112
Eureka CDP, Winnebago County.....	220	45.3	10	37	8	5	24	25	43	21	16
Evansville city, Rock County.....	5,012	34.7	430	1,038	145	166	745	785	697	228	213
Evergreen town, Langlade County.....	495	50.3	14	61	17	22	35	51	100	39	41
Evergreen town, Washburn County.....	1,135	47.1	64	164	31	46	109	120	207	117	78
Excelsior town, Sauk County.....	1,575	46.7	63	259	57	28	137	205	292	151	130
Exeland village, Sawyer County.....	196	45.0	15	32	1	4	26	20	30	15	16
Exeter town, Green County.....	2,023	38.2	156	461	44	57	206	376	347	141	87
Fairbanks town, Shawano County.....	616	47.1	29	98	24	36	46	57	128	42	48
Fairchild village, Eau Claire County.....	550	40.0	38	94	24	28	69	71	67	29	29
Fairchild town, Eau Claire County.....	343	44.8	27	56	18	10	33	29	66	18	27
Fairfield town, Sauk County.....	1,077	45.2	39	196	33	35	84	146	195	104	77
Fairwater village, Fond du Lac County.....	371	38.9	29	58	9	17	58	47	56	25	19
Fall Creek village, Eau Claire County.....	1,315	39.6	83	260	39	52	156	148	206	69	76
Fall River village, Columbia County.....	1,712	32.5	170	362	64	84	245	294	222	83	66
Farmington town, Jefferson County.....	1,380	43.7	60	272	35	50	93	208	267	107	78
Farmington town, La Crosse County.....	2,061	42.2	129	365	65	66	235	244	372	161	153
Farmington town, Polk County.....	1,836	38.1	129	354	49	76	232	274	303	150	101
Farmington town, Washington County.....	4,014	43.2	222	753	122	104	346	581	832	337	244
Farmington town, Waupaca County.....	3,974	51.4	137	564	95	112	299	377	635	306	311

Table 2.

Age and Sex: 2010—Con.

[For information on confidentiality protection, nonsampling error, and definitions, see Selected Appendixes at <www.census.gov/prod/cen2010/cph-1-a.pdf>]

Age—Con			Age and sex						Percent of total population		State County Place and County Subdivision
65 to 74 years	75 to 84 years	85 years and over	All ages		18 years and over		65 years and over		Under 18 years	65 years and over	
			Female	Males per 100 females	Total	Female	Total	Female			
PLACE AND COUNTY SUBDIVISION—Con.											
114	59	39	750	97.2	1,070	553	212	114	27.7	14.3	Edgar village, Marathon County
315	234	143	2,796	95.3	4,040	2,085	692	427	26.0	12.7	Edgerton city
2	0	0	57	70.2	61	32	2	1	37.1	2.1	Dane County (part)
313	234	143	2,739	95.8	3,979	2,053	690	426	25.8	12.9	Rock County (part)
101	35	8	254	104.3	453	216	144	71	12.7	27.7	Edgewater town, Sawyer County
7	8	0	84	106.0	123	60	15	7	28.9	8.7	Edmund CDP, Iowa County
76	34	7	495	120.0	732	335	117	56	32.8	10.7	Edson town, Chippewa County
44	16	11	105	91.4	186	95	71	37	7.5	35.3	Egg Harbor village, Door County
213	94	25	633	112.0	1,121	529	332	162	16.5	24.7	Egg Harbor town, Door County
52	36	15	336	102.7	529	254	103	54	22.3	15.1	Eileen town, Bayfield County
91	59	15	296	112.8	532	253	165	85	15.6	26.2	Eisenstein town, Price County
10	23	7	98	106.1	168	79	40	21	16.8	19.8	Eland village, Shawano County
105	36	10	487	104.5	798	386	151	82	19.9	15.2	Elba town, Dodge County
43	22	13	179	89.4	261	134	78	42	23.0	23.0	Elcho CDP, Langlade County
223	99	35	607	103.1	1,023	495	357	181	17.0	29.0	Elcho town, Langlade County
21	11	2	86	108.1	150	69	34	20	16.2	19.0	Elderon village, Marathon County
52	17	10	285	112.6	475	222	79	39	21.6	13.0	Elderon town, Marathon County
141	51	16	726	101.4	1,121	545	208	104	23.3	14.2	Eldorado town, Fond du Lac County
49	45	24	344	94.8	506	266	118	74	24.5	17.6	Eleva village, Trempealeau County
132	64	22	476	107.6	837	407	218	112	15.3	22.1	Elk town, Price County
24	21	2	255	116.1	347	159	47	24	37.0	8.5	Elk Grove town, Lafayette County
117	59	34	480	101.5	814	401	210	110	15.8	21.7	Elkhart Lake village, Sheboygan County
555	436	206	5,077	98.6	7,313	3,725	1,197	741	27.5	11.9	Elkhorn city, Walworth County
36	16	11	436	101.4	609	307	63	32	30.6	7.2	Elk Mound village, Dunn County
79	29	11	853	110.1	1,200	588	119	53	33.0	6.6	Elk Mound town, Dunn County
33	11	0	244	115.2	409	195	44	22	22.1	8.4	Ellenboro town, Grant County
181	72	20	1,341	105.7	2,044	998	273	135	25.9	9.9	Ellington town, Outagamie County
39	21	4	85	94.1	156	80	64	27	5.5	38.8	Ellison Bay CDP, Door County
228	153	96	1,675	96.1	2,425	1,251	477	305	26.2	14.5	Ellsworth village, Pierce County
69	22	11	548	109.1	880	420	102	53	23.2	8.9	Ellsworth town, Pierce County
572	534	219	3,210	84.9	4,516	2,483	1,325	815	23.9	22.3	Elm Grove village, Waukesha County
78	62	37	413	97.8	636	322	177	103	22.2	21.7	Elmwood village, Pierce County
66	23	12	249	99.6	386	196	101	54	22.3	20.3	Elmwood Park village, Racine County
36	25	8	324	110.2	526	250	69	32	22.8	10.1	El Paso town, Pierce County
89	96	95	747	93.0	1,117	591	280	178	22.5	19.4	Elroy city, Juneau County
44	50	33	189	113.8	330	166	127	71	18.3	31.4	Embarass village, Waupaca County
8	3	2	78	106.4	114	46	13	8	29.2	8.1	Emerald CDP, St. Croix County
59	19	14	409	108.6	622	286	92	39	27.1	10.8	Emerald town, St. Croix County
15	21	5	133	123.3	238	103	41	18	19.9	13.8	Emery town, Price County
150	48	12	634	105.4	1,015	492	210	108	22.0	16.1	Emmet town, Dodge County
66	37	18	441	111.1	689	329	121	65	26.0	13.0	Emmet town, Marathon County
254	104	21	1,369	104.3	2,175	1,077	379	184	22.2	13.6	Empire town, Fond du Lac County
25	15	3	233	100.9	340	167	43	23	27.4	9.2	Endeavor village, Marquette County
57	36	7	151	108.6	279	135	100	48	11.4	31.7	Enterprise town, Oneida County
48	39	8	153	88.2	245	131	95	52	14.9	33.0	Ephraim village, Door County
320	131	45	1,867	100.7	2,909	1,433	496	250	22.4	13.2	Erin town, Washington County
52	11	6	329	109.1	513	252	69	34	25.4	10.0	Erin Prairie town, St. Croix County
51	16	4	210	106.2	333	162	71	34	23.1	16.4	Estella town, Chippewa County
42	30	14	265	97.7	398	209	86	48	24.0	16.4	Ettrick village, Trempealeau County
141	46	10	585	111.5	984	459	197	94	20.5	15.9	Ettrick town, Trempealeau County
153	72	7	791	108.5	1,264	604	232	113	23.3	14.1	Eureka town, Polk County
16	15	0	100	120.0	173	83	31	13	21.4	14.1	Eureka CDP, Winnebago County
229	194	142	2,559	95.9	3,544	1,900	565	358	29.3	11.3	Evansville city, Rock County
76	33	6	227	118.1	420	192	115	52	15.2	23.2	Evergreen town, Langlade County
129	52	18	560	102.7	907	447	199	93	20.1	17.5	Evergreen town, Washburn County
166	73	14	762	106.7	1,253	606	253	117	20.4	16.1	Excelsior town, Sauk County
17	12	8	97	102.1	149	73	37	20	24.0	18.9	Exeland village, Sawyer County
87	49	12	977	107.1	1,406	677	148	66	30.5	7.3	Exeter town, Green County
74	26	8	306	101.3	489	236	108	53	20.6	17.5	Fairbanks town, Shawano County
57	31	13	283	94.3	418	212	101	55	24.0	18.4	Fairchild village, Eau Claire County
42	13	4	171	100.6	260	128	59	28	24.2	17.2	Fairchild town, Eau Claire County
105	46	17	529	103.6	842	405	168	82	21.8	15.6	Fairfield town, Sauk County
34	16	3	183	102.7	284	135	53	26	23.5	14.3	Fairwater village, Fond du Lac County
75	77	74	716	83.7	972	538	226	150	26.1	17.2	Fall Creek village, Eau Claire County
69	43	10	868	97.2	1,180	609	122	68	31.1	7.1	Fall River village, Columbia County
146	50	14	682	102.3	1,048	516	210	102	24.1	15.2	Farmington town, Jefferson County
175	79	17	983	109.7	1,567	746	271	132	24.0	13.1	Farmington town, La Crosse County
101	43	24	896	104.9	1,353	652	168	77	26.3	9.2	Farmington town, Polk County
290	153	30	2,000	100.7	3,039	1,508	473	236	24.3	11.8	Farmington town, Washington County
438	426	274	1,757	126.2	3,273	1,447	1,138	425	17.6	28.6	Farmington town, Waupaca County

Table 2.

Age and Sex: 2010—Con.

[For information on confidentiality protection, nonsampling error, and definitions, see Selected Appendixes at <www.census.gov/prod/cen2010/cph-1-a.pdf>]

State County Place and County Subdivision	Total population	Median age	Age								
			Under 5 years	5 to 17 years	18 to 20 years	21 to 24 years	25 to 34 years	35 to 44 years	45 to 54 years	55 to 59 years	60 to 64 years
PLACE AND COUNTY SUBDIVISION—Con.											
Fayette town, Lafayette County.....	376	42.0	24	66	15	16	39	49	63	30	15
Fence town, Florence County.....	192	51.3	6	17	5	5	14	19	44	23	20
Fennimore city, Grant County.....	2,497	36.7	187	437	119	125	332	273	322	137	124
Fennimore town, Grant County.....	612	37.8	42	133	28	24	58	70	94	46	48
Fenwood village, Marathon County.....	152	41.0	6	24	6	7	24	14	30	21	7
Fern town, Florence County.....	159	48.2	9	21	1	0	21	20	24	12	21
Ferryville village, Crawford County.....	176	60.5	6	18	1	5	2	12	23	15	29
Fifield town, Price County.....	901	52.3	32	99	24	21	59	110	145	98	87
Finley town, Juneau County.....	97	50.5	7	11	3	2	5	7	22	13	6
Fitchburg city, Dane County.....	25,260	32.9	2,029	4,157	773	1,627	4,937	3,419	3,467	1,647	1,274
Flambeau town, Price County.....	489	46.7	23	71	8	9	49	64	94	46	51
Flambeau town, Rusk County.....	1,059	44.8	52	194	39	32	81	135	224	66	67
Florence CDP, Florence County.....	592	46.7	27	88	22	18	49	74	82	31	38
Florence town, Florence County.....	2,002	49.0	89	261	59	56	158	226	379	174	158
Fond du Lac city, Fond du Lac County.....	43,021	36.9	2,862	6,841	1,821	2,521	6,500	5,282	5,864	2,720	2,268
Fond du Lac town, Fond du Lac County.....	3,015	43.6	180	507	83	89	311	408	498	259	222
Fontana-on-Geneva Lake village, Walworth County.....	1,672	50.6	57	262	39	54	81	181	299	162	154
Footville village, Rock County.....	808	42.1	53	134	26	36	95	97	127	53	42
Ford town, Taylor County.....	268	47.3	16	45	5	4	31	26	44	22	16
Forest town, Fond du Lac County.....	1,080	43.4	62	184	47	36	104	137	200	80	84
Forest town, Richland County.....	352	51.0	18	55	7	2	38	29	60	37	34
Forest town, St. Croix County.....	629	42.1	44	104	15	23	76	80	110	57	39
Forest town, Vernon County.....	634	41.0	40	133	23	25	55	64	90	44	56
Forest Junction CDP, Calumet County.....	616	35.3	42	125	23	27	87	99	99	43	30
Forestville village, Door County.....	430	43.6	28	61	11	18	50	59	66	33	26
Forestville town, Door County.....	1,096	43.1	61	194	44	24	120	143	211	77	70
Fort Atkinson city, Jefferson County.....	12,368	38.4	794	2,166	357	576	1,701	1,673	1,797	848	645
Fort Winnebago town, Columbia County.....	825	48.3	34	115	21	21	72	108	160	72	85
Foster town, Clark County.....	95	58.1	1	10	0	1	1	10	17	13	13
Fountain town, Juneau County.....	555	47.6	11	89	15	19	40	81	101	38	59
Fountain City city, Buffalo County.....	859	42.3	43	102	35	53	122	106	117	61	67
Fountain Prairie town, Columbia County.....	887	45.4	49	160	22	24	70	111	170	66	68
Fox Lake city, Dodge County.....	1,519	42.5	106	211	46	63	195	189	274	80	102
Fox Lake town, Dodge County.....	2,465	40.4	43	113	39	189	604	452	433	180	124
Fox Point village, Milwaukee County.....	6,701	45.6	355	1,175	259	205	463	834	1,147	539	488
Francis Creek village, Manitowoc County.....	669	39.3	45	105	27	38	87	75	110	44	42
Frankfort town, Marathon County.....	670	38.4	47	136	23	30	76	83	113	43	28
Frankfort town, Pepin County.....	343	47.5	29	43	8	16	27	37	73	28	23
Franklin town, Jackson County.....	448	43.2	34	86	15	16	37	50	76	30	30
Franklin town, Kewaunee County.....	993	41.3	50	185	31	40	104	144	170	63	81
Franklin town, Manitowoc County.....	1,264	45.3	51	216	42	50	92	173	291	114	87
Franklin city, Milwaukee County.....	35,451	41.5	1,869	5,782	1,200	1,521	4,315	4,885	6,075	2,799	2,270
Franklin town, Sauk County.....	652	46.2	27	130	13	17	40	84	133	58	41
Franklin town, Vernon County.....	1,140	37.9	84	255	38	51	104	129	206	76	65
Franks Field CDP, Ashland County.....	154	42.6	7	27	9	5	12	26	28	11	13
Franzen town, Marathon County.....	578	41.4	44	94	25	20	57	73	93	46	35
Frederic village, Polk County.....	1,137	41.4	78	215	22	32	154	115	141	69	58
Fredonia village, Ozaukee County.....	2,160	35.7	175	409	56	95	323	349	310	129	116
Fredonia town, Ozaukee County.....	2,172	44.4	102	396	72	68	181	289	470	173	152
Freedom town, Forest County.....	345	48.1	16	52	10	14	24	45	40	24	32
Freedom town, Outagamie County.....	5,842	37.9	378	1,305	190	210	637	928	1,035	365	252
Freedom town, Sauk County.....	447	43.4	19	86	9	13	50	59	80	39	35
Freeman town, Crawford County.....	686	52.0	30	85	14	18	52	64	122	77	62
Fremont town, Clark County.....	1,265	32.1	126	293	42	66	150	130	189	87	43
Fremont village, Waupaca County.....	679	43.2	35	106	13	28	83	82	111	40	51
Fremont town, Waupaca County.....	597	49.8	29	84	10	14	43	54	139	60	44
French Island CDP, La Crosse County.....	4,207	45.2	202	554	98	214	551	467	726	393	316
Friendship village, Adams County.....	725	45.6	37	97	22	39	77	84	96	35	42
Friendship town, Fond du Lac County.....	2,675	46.4	120	421	90	88	235	328	460	207	214
Friesland village, Columbia County.....	356	35.2	32	62	11	21	51	41	51	18	19
Frog Creek town, Washburn County.....	130	45.5	3	21	6	2	7	24	21	10	18
Fulton town, Rock County.....	3,252	45.2	147	581	98	103	232	452	606	257	252
Gale town, Trempealeau County.....	1,695	43.2	77	326	53	46	156	236	309	144	99
Galesville city, Trempealeau County.....	1,481	41.6	103	233	44	54	191	175	204	111	98
Garden Valley town, Jackson County.....	422	40.9	27	80	14	18	41	49	68	22	30
Gardner town, Door County.....	1,194	48.2	52	162	26	43	84	164	216	137	109
Garfield town, Jackson County.....	638	41.6	48	117	14	25	64	72	121	39	53
Garfield town, Polk County.....	1,692	41.3	112	293	68	68	188	230	297	114	90
Gays Mills village, Crawford County.....	491	47.5	25	92	10	17	31	58	81	37	41
Genesee town, Waukesha County.....	7,340	46.3	273	1,456	251	230	412	872	1,694	728	606
Geneva town, Walworth County.....	4,993	45.7	230	822	143	162	419	659	890	446	392
Genoa village, Vernon County.....	253	43.8	12	47	6	16	28	19	29	17	22
Genoa town, Vernon County.....	789	44.3	48	157	27	10	68	93	143	63	47

Table 2.

Age and Sex: 2010—Con.

[For information on confidentiality protection, nonsampling error, and definitions, see Selected Appendixes at <www.census.gov/prod/cen2010/cph-1-a.pdf>]

Age—Con			Age and sex						Percent of total population		State County Place and County Subdivision
65 to 74 years	75 to 84 years	85 years and over	All ages		18 years and over		65 years and over		Under 18 years	65 years and over	
			Female	Males per 100 females	Total	Female	Total	Female			
PLACE AND COUNTY SUBDIVISION—Con.											
37	19	3	177	112.4	286	138	59	27	23.9	15.7	Fayette town, Lafayette County
22	13	4	86	123.3	169	78	39	20	12.0	20.3	Fence town, Florence County
195	151	95	1,279	95.2	1,873	985	441	271	25.0	17.7	Fennimore city, Grant County
53	15	1	277	120.9	437	204	69	35	28.6	11.3	Fennimore town, Grant County
4	4	5	72	111.1	122	57	13	8	19.7	8.6	Fenwood village, Marathon County
23	7	0	68	133.8	129	58	30	12	18.9	18.9	Fern town, Florence County
50	13	2	93	89.2	152	80	65	31	13.6	36.9	Ferryville village, Crawford County
156	58	12	424	112.5	770	363	226	109	14.5	25.1	Fifield town, Price County
16	4	1	45	115.6	79	36	21	10	18.6	21.6	Finley town, Juneau County
1,173	559	198	12,218	106.7	19,074	9,252	1,930	1,041	24.5	7.6	Fitchburg city, Dane County
49	16	9	251	94.8	395	201	74	40	19.2	15.1	Flambeau town, Price County
98	46	25	508	108.5	813	389	169	80	23.2	16.0	Flambeau town, Rusk County
72	46	45	319	85.6	477	263	163	98	19.4	27.5	Florence CDP, Florence County
257	122	63	999	100.4	1,652	831	442	230	17.5	22.1	Florence town, Florence County
2,772	2,238	1,332	22,519	91.0	33,318	17,786	6,342	3,911	22.6	14.7	Fond du Lac city, Fond du Lac County
261	149	48	1,509	99.8	2,328	1,167	458	238	22.8	15.2	Fond du Lac town, Fond du Lac County
217	125	41	868	92.6	1,353	701	383	210	19.1	22.9	Fontana-on-Geneva Lake village, Walworth County
62	46	37	424	90.6	621	332	145	98	23.1	17.9	Footville village, Rock County
31	17	11	131	104.6	207	101	59	31	22.8	22.0	Ford town, Taylor County
69	59	18	536	101.5	834	416	146	74	22.8	13.5	Forest town, Fond du Lac County
38	29	5	172	104.7	279	134	72	28	20.7	20.5	Forest town, Richland County
49	26	6	296	112.5	481	225	81	37	23.5	12.9	Forest town, St. Croix County
65	32	7	300	111.3	461	216	104	51	27.3	16.4	Forest town, Vernon County
23	16	2	318	93.7	449	227	41	24	27.1	6.7	Forest Junction CDP, Calumet County
46	27	5	218	97.2	341	174	78	43	20.7	18.1	Forestville village, Door County
87	49	16	539	103.3	841	411	152	81	23.3	13.9	Forestville town, Door County
892	614	305	6,372	94.1	9,408	4,944	1,811	1,072	23.9	14.6	Fort Atkinson city, Jefferson County
92	29	16	391	111.0	676	310	137	64	18.1	16.6	Fort Winnebago town, Columbia County
23	3	3	43	120.9	84	40	29	11	11.6	30.5	Foster town, Clark County
62	33	7	262	111.8	455	213	102	52	18.0	18.4	Fountain town, Juneau County
85	53	15	403	113.2	714	333	153	89	16.9	17.8	Fountain City city, Buffalo County
98	34	15	430	106.3	678	336	147	83	23.6	16.6	Fountain Prairie town, Columbia County
146	84	23	729	108.4	1,202	583	253	135	20.9	16.7	Fox Lake city, Dodge County
200	68	20	529	366.0	2,309	465	288	135	6.3	11.7	Fox Lake town, Dodge County
558	465	213	3,418	96.1	5,171	2,703	1,236	663	22.8	18.4	Fox Point village, Milwaukee County
48	36	12	338	97.9	519	259	96	52	22.4	14.3	Francis Creek village, Manitowoc County
67	20	4	322	108.1	487	231	91	41	27.3	13.6	Frankfort town, Marathon County
32	24	3	166	106.6	271	132	59	26	21.0	17.2	Frankfort town, Pepin County
48	21	5	209	114.4	328	152	74	32	26.8	16.5	Franklin town, Jackson County
81	32	12	472	110.4	758	359	125	56	23.7	12.6	Franklin town, Kewaunee County
93	40	15	585	116.1	997	453	148	71	21.1	11.7	Franklin town, Manitowoc County
2,497	1,648	590	17,340	104.4	27,800	13,594	4,735	2,637	21.6	13.4	Franklin city, Milwaukee County
63	33	13	301	116.6	495	226	109	55	24.1	16.7	Franklin town, Sauk County
85	38	9	558	104.3	801	382	132	63	29.7	11.6	Franklin town, Vernon County
10	5	1	65	136.9	120	49	16	8	22.1	10.4	Franks Field CDP, Ashland County
50	24	17	274	110.9	440	209	91	48	23.9	15.7	Franzen town, Marathon County
81	90	82	606	87.6	844	463	253	168	25.8	22.3	Frederic village, Polk County
133	52	13	1,054	104.9	1,576	774	198	112	27.0	9.2	Fredonia village, Ozaukee County
185	69	15	1,039	109.0	1,674	803	269	129	22.9	12.4	Fredonia town, Ozaukee County
59	25	4	172	100.6	277	133	88	40	19.7	25.5	Freedom town, Forest County
345	157	40	2,873	103.3	4,159	2,052	542	272	28.8	9.3	Freedom town, Outagamie County
39	11	7	219	104.1	342	152	57	23	23.5	12.8	Freedom town, Sauk County
120	35	7	325	111.1	571	272	162	80	16.8	23.6	Freeman town, Crawford County
81	50	8	596	112.2	846	400	139	59	33.1	11.0	Fremont town, Clark County
66	43	21	333	103.9	538	268	130	67	20.8	19.1	Fremont village, Waupaca County
68	37	15	287	108.0	484	230	120	53	18.9	20.1	Fremont town, Waupaca County
396	236	54	2,107	99.7	3,451	1,735	686	357	18.0	16.3	French Island CDP, La Crosse County
82	59	55	361	100.8	591	295	196	123	18.5	27.0	Friendship village, Adams County
298	166	48	1,325	101.9	2,134	1,053	512	266	20.2	19.1	Friendship town, Fond du Lac County
19	21	10	183	94.5	262	132	50	30	26.4	14.0	Friesland village, Columbia County
16	1	1	67	94.0	106	54	18	11	18.5	13.8	Frog Creek town, Washburn County
337	152	35	1,575	106.5	2,524	1,242	524	269	22.4	16.1	Fulton town, Rock County
160	69	20	829	104.5	1,292	632	249	120	23.8	14.7	Gale town, Trempealeau County
110	77	81	771	92.1	1,145	604	268	169	22.7	18.1	Galesville city, Trempealeau County
43	28	2	209	101.9	315	151	73	35	25.4	17.3	Garden Valley town, Jackson County
137	55	9	572	108.7	980	472	201	95	17.9	16.8	Gardner town, Door County
58	24	3	302	111.3	473	226	85	37	25.9	13.3	Garfield town, Jackson County
147	64	21	804	110.4	1,287	620	232	110	23.9	13.7	Garfield town, Polk County
46	42	11	266	84.6	374	206	99	61	23.8	20.2	Gays Mills village, Crawford County
538	231	49	3,602	103.8	5,611	2,776	818	391	23.6	11.1	Genesee town, Waukesha County
503	240	87	2,446	104.1	3,941	1,941	830	422	21.1	16.6	Geneva town, Walworth County
25	28	4	122	107.4	194	90	57	26	23.3	22.5	Genoa village, Vernon County
90	36	7	376	109.8	584	280	133	64	26.0	16.9	Genoa town, Vernon County

Table 2.

Age and Sex: 2010—Con.

[For information on confidentiality protection, nonsampling error, and definitions, see Selected Appendixes at <www.census.gov/prod/cen2010/cph-1-a.pdf>]

State County Place and County Subdivision	Total population	Median age	Age								
			Under 5 years	5 to 17 years	18 to 20 years	21 to 24 years	25 to 34 years	35 to 44 years	45 to 54 years	55 to 59 years	60 to 64 years
PLACE AND COUNTY SUBDIVISION—Con.											
Genoa City village.....	3,042	31.9	292	683	74	121	530	481	407	127	93
Kenosha County (part).....	6	45.0	0	1	1	0	0	1	1	0	0
Walworth County (part).....	3,036	31.9	292	682	73	121	530	480	406	127	93
Georgetown town, Polk County.....	977	51.6	59	125	15	30	78	93	134	112	100
Georgetown town, Price County.....	171	48.5	14	23	6	3	15	17	21	16	30
Germania town, Shawano County.....	332	50.5	11	40	12	13	23	40	58	26	28
Germantown town, Juneau County.....	1,471	51.9	46	182	40	26	93	186	220	115	143
Germantown village, Washington County.....	19,749	41.7	1,140	3,883	543	685	1,930	2,832	3,607	1,382	1,092
Germantown town, Washington County.....	254	44.1	14	45	13	11	28	22	54	20	22
Gibbsville CDP, Sheboygan County.....	512	35.7	50	123	17	19	45	78	91	35	17
Gibraltar town, Door County.....	1,021	56.3	36	128	7	14	74	85	143	122	117
Gibson town, Manitowoc County.....	1,344	44.4	61	230	60	42	127	167	263	128	102
Gillett city, Oconto County.....	1,386	41.1	82	240	52	56	169	176	219	84	58
Gillett town, Oconto County.....	1,043	44.7	40	182	37	37	99	133	184	84	85
Gilman town, Pierce County.....	959	41.7	71	178	24	29	111	106	191	83	63
Gilman village, Taylor County.....	410	47.8	24	65	7	14	32	48	47	29	32
Gilmanton town, Buffalo County.....	426	44.8	19	81	13	14	40	48	87	27	37
Gingles town, Ashland County.....	778	42.4	37	152	32	32	67	96	157	54	50
Glenbeulah village, Sheboygan County.....	463	41.4	22	80	10	13	71	58	93	35	25
Glencoe town, Buffalo County.....	485	42.5	34	94	15	18	41	50	80	46	36
Glendale city, Milwaukee County.....	12,872	46.8	599	1,809	381	481	1,367	1,494	1,813	1,089	931
Glendale town, Monroe County.....	667	45.2	44	115	24	23	61	64	115	51	51
Glen Flora village, Rusk County.....	92	36.8	5	16	4	4	12	14	13	3	7
Glen Haven CDP, Grant County.....	73	65.5	0	8	2	0	3	3	8	7	5
Glen Haven town, Grant County.....	417	46.8	16	82	15	12	32	38	83	30	21
Glenmore town, Brown County.....	1,135	41.0	57	238	44	36	109	154	210	97	61
Glenwood town, St. Croix County.....	785	40.0	60	143	31	29	86	115	150	63	36
Glenwood City city, St. Croix County.....	1,242	37.7	107	225	36	52	148	165	159	67	66
Glidden CDP, Ashland County.....	507	44.3	34	82	12	25	45	59	77	28	36
Goetz town, Chippewa County.....	762	38.8	49	138	25	34	94	102	129	52	50
Goodman CDP, Marinette County.....	271	49.1	10	41	12	10	17	33	43	26	13
Goodman town, Marinette County.....	619	53.9	17	68	17	18	35	57	112	67	50
Goodrich town, Taylor County.....	510	40.6	38	87	20	17	68	52	94	45	30
Gordon town, Ashland County.....	283	54.9	7	25	6	13	21	19	51	32	40
Gordon CDP, Douglas County.....	176	48.7	10	29	2	5	12	22	25	14	12
Gordon town, Douglas County.....	636	54.1	25	77	9	15	32	62	108	80	71
Gotham CDP, Richland County.....	191	31.3	17	33	12	11	25	21	29	12	8
Grafton village, Ozaukee County.....	11,459	40.7	639	1,963	339	519	1,431	1,518	1,861	787	651
Grafton town, Ozaukee County.....	4,053	47.1	167	682	109	137	283	489	814	397	339
Grand Chute town, Outagamie County.....	20,919	38.8	1,254	2,934	768	1,386	3,298	2,409	3,220	1,468	1,163
Grand Marsh CDP, Adams County.....	127	37.8	7	30	4	3	12	22	20	6	7
Grand Rapids town, Wood County.....	7,646	44.8	396	1,378	231	209	648	980	1,507	657	541
Grand View CDP, Bayfield County.....	163	43.8	13	27	3	4	16	23	28	13	2
Grandview town, Bayfield County.....	468	51.4	23	58	7	8	32	58	72	44	43
Grant town, Clark County.....	916	38.6	61	196	49	34	85	112	144	72	45
Grant town, Dunn County.....	385	44.1	23	64	12	8	44	48	72	40	30
Grant town, Monroe County.....	495	47.2	20	78	17	9	42	60	100	49	48
Grant town, Portage County.....	1,906	45.1	78	351	51	62	135	272	431	154	110
Grant town, Rusk County.....	813	42.5	66	154	28	18	87	95	126	51	60
Grant town, Shawano County.....	991	41.5	47	180	40	50	103	121	150	74	63
Granton village, Clark County.....	355	42.8	24	67	10	13	30	44	58	27	28
Grantsburg village, Burnett County.....	1,341	43.1	83	232	48	62	141	135	172	75	85
Grantsburg town, Burnett County.....	1,136	43.1	58	221	34	37	101	148	206	86	91
Gratiot village, Lafayette County.....	236	41.3	18	39	7	19	23	29	36	11	11
Gratiot town, Lafayette County.....	550	44.8	37	89	17	21	55	58	109	57	33
Green Bay city, Brown County.....	104,057	33.7	8,054	17,630	5,159	7,040	15,914	12,957	14,487	6,290	4,749
Green Bay town, Brown County.....	2,035	43.5	132	364	59	42	198	289	375	168	123
Greenbush CDP, Sheboygan County.....	162	32.7	13	43	6	6	17	28	21	12	4
Greenbush town, Sheboygan County.....	1,534	43.2	86	309	48	43	118	208	314	138	93
Greendale village, Milwaukee County.....	14,046	45.3	695	2,408	340	459	1,473	1,584	2,081	1,015	873
Greenfield town, La Crosse County.....	2,060	41.5	127	430	53	68	180	297	339	159	123
Greenfield city, Milwaukee County.....	36,720	44.4	1,842	4,610	1,014	1,928	5,157	4,088	5,471	2,725	2,346
Greenfield town, Monroe County.....	707	45.3	39	129	23	21	51	86	127	57	55
Greenfield town, Sauk County.....	932	44.4	44	178	33	29	57	134	179	76	81
Green Grove town, Clark County.....	756	29.0	107	173	24	35	84	93	83	35	32
Green Lake city, Green Lake County.....	960	50.7	40	95	30	36	101	85	177	82	79
Green Lake town, Green Lake County.....	1,154	52.8	48	125	23	32	87	116	189	112	110
Greenleaf CDP, Brown County.....	607	34.9	44	113	15	30	102	114	75	34	29
Green Valley town, Marathon County.....	541	48.0	35	80	16	11	41	69	95	47	50
Green Valley CDP, Shawano County.....	133	24.8	13	32	10	12	15	22	15	2	7
Green Valley town, Shawano County.....	1,089	37.8	74	203	44	49	136	155	173	58	58
Greenville town, Outagamie County.....	10,309	36.7	767	2,295	311	291	1,233	1,710	1,833	623	455
Greenwood city, Clark County.....	1,026	44.1	49	182	30	47	93	124	158	61	59

Table 2.

Age and Sex: 2010—Con.

[For information on confidentiality protection, nonsampling error, and definitions, see Selected Appendixes at <www.census.gov/prod/cen2010/cph-1-a.pdf>]

Age—Con			Age and sex						Percent of total population		State County Place and County Subdivision
65 to 74 years	75 to 84 years	85 years and over	All ages		18 years and over		65 years and over		Under 18 years	65 years and over	
			Female	Males per 100 females	Total	Female	Total	Female			
PLACE AND COUNTY SUBDIVISION—Con.											
132	56	46	1,534	98.3	2,067	1,065	234	135	32.1	7.7	Genoa City village
0	2	0	3	100.0	5	2	2	1	16.7	33.3	Kenosha County (part)
132	54	46	1,531	98.3	2,062	1,063	232	134	32.1	7.6	Walworth County (part)
153	66	12	475	105.7	793	388	231	106	18.8	23.6	Georgetown town, Polk County
13	9	4	89	92.1	134	68	26	11	21.6	15.2	Georgetown town, Price County
57	19	5	153	117.0	281	131	81	39	15.4	24.4	Germania town, Shawano County
290	96	34	717	105.2	1,243	595	420	201	15.5	28.6	Germantown town, Juneau County
1,422	888	345	10,089	95.7	14,726	7,633	2,655	1,559	25.4	13.4	Germantown village, Washington County
7	14	4	120	111.7	195	90	25	11	23.2	9.8	Germantown town, Washington County
23	9	5	257	99.2	339	169	37	22	33.8	7.2	Gibbsville CDP, Sheboygan County
181	91	23	525	94.5	857	439	295	139	16.1	28.9	Gibraltar town, Door County
116	42	6	624	115.4	1,053	486	164	74	21.7	12.2	Gibson town, Manitowoc County
107	82	61	729	90.1	1,064	571	250	166	23.2	18.0	Gillett city, Oconto County
110	37	15	489	113.3	821	391	162	86	21.3	15.5	Gillett town, Oconto County
65	29	9	466	105.8	710	334	103	45	26.0	10.7	Gilman town, Pierce County
41	42	29	209	96.2	321	170	112	69	21.7	27.3	Gilman village, Taylor County
35	19	6	218	95.4	326	159	60	30	23.5	14.1	Gilmanton town, Buffalo County
73	15	13	368	111.4	589	277	101	47	24.3	13.0	Gingles town, Ashland County
35	16	5	228	103.1	361	178	56	35	22.0	12.1	Glenbeulah village, Sheboygan County
49	16	6	225	115.6	357	164	71	28	26.4	14.6	Glencoe town, Buffalo County
1,242	1,053	613	6,899	86.6	10,464	5,718	2,908	1,760	18.7	22.6	Glendale city, Milwaukee County
75	30	14	320	108.4	508	239	119	54	23.8	17.8	Glendale town, Monroe County
5	6	3	47	95.7	71	34	14	7	22.8	15.2	Glen Flora village, Rusk County
19	13	5	35	108.6	65	32	37	20	11.0	50.7	Glen Haven CDP, Grant County
49	30	9	203	105.4	319	157	88	47	23.5	21.1	Glen Haven town, Grant County
66	47	16	556	104.1	840	413	129	65	26.0	11.4	Glenmore town, Brown County
38	31	3	371	111.6	582	272	72	38	25.9	9.2	Glenwood town, St. Croix County
73	74	70	644	92.9	910	492	217	137	26.7	17.5	Glenwood City city, St. Croix County
52	47	10	265	91.3	391	203	109	66	22.9	21.5	Glidden CDP, Ashland County
54	29	6	358	112.8	575	279	89	42	24.5	11.7	Goetz town, Chippewa County
32	25	9	134	102.2	220	108	66	33	18.8	24.4	Goodman CDP, Marinette County
100	56	22	300	106.3	534	260	178	88	13.7	28.8	Goodman town, Marinette County
31	17	11	243	109.9	385	187	59	30	24.5	11.6	Goodrich town, Taylor County
40	21	8	129	119.4	251	117	69	32	11.3	24.4	Gordon town, Ashland County
30	13	2	90	95.6	137	66	45	24	22.2	25.6	Gordon CDP, Douglas County
94	52	11	310	105.2	534	252	157	74	16.0	24.7	Gordon town, Douglas County
14	6	3	88	117.0	141	63	23	13	26.2	12.0	Gotham CDP, Richland County
962	563	226	5,924	93.4	8,857	4,649	1,751	1,018	22.7	15.3	Grafton village, Ozaukee County
405	193	38	2,010	101.6	3,204	1,611	636	324	20.9	15.7	Grafton town, Ozaukee County
1,412	1,068	539	10,747	94.6	16,731	8,672	3,019	1,825	20.0	14.4	Grand Chute town, Outagamie County
12	3	1	66	92.4	90	43	16	9	29.1	12.6	Grand Marsh CDP, Adams County
744	289	66	3,753	103.7	5,872	2,890	1,099	541	23.2	14.4	Grand Rapids town, Wood County
19	5	10	84	94.0	123	59	34	18	24.5	20.9	Grand View CDP, Bayfield County
75	35	13	218	114.7	387	175	123	53	17.3	26.3	Grandview town, Bayfield County
61	41	16	448	104.5	659	318	118	61	28.1	12.9	Grant town, Clark County
30	13	1	175	120.0	298	140	44	20	22.6	11.4	Grant town, Dunn County
46	14	12	246	101.2	397	195	72	37	19.8	14.5	Grant town, Monroe County
168	81	13	915	108.3	1,477	717	262	123	22.5	13.7	Grant town, Portage County
82	37	9	398	104.3	593	289	128	65	27.1	15.7	Grant town, Rusk County
96	48	19	483	105.2	764	370	163	73	22.9	16.4	Grant town, Shawano County
30	14	10	173	105.2	264	133	54	32	25.6	15.2	Granton village, Clark County
136	99	73	742	80.7	1,026	571	308	194	23.5	23.0	Grantsburg village, Burnett County
108	39	7	531	113.9	857	404	154	68	24.6	13.6	Grantsburg town, Burnett County
23	16	4	109	116.5	179	88	43	26	24.2	18.2	Gratiot village, Lafayette County
34	28	12	255	115.7	424	199	74	38	22.9	13.5	Gratiot town, Lafayette County
5,782	4,092	1,903	52,698	97.5	78,373	40,216	11,777	6,987	24.7	11.3	Green Bay city, Brown County
165	86	34	1,005	102.5	1,539	759	285	150	24.4	14.0	Green Bay town, Brown County
5	3	4	81	100.0	106	51	12	6	34.6	7.4	Greenbush CDP, Sheboygan County
102	56	19	742	106.7	1,139	547	177	89	25.7	11.5	Greenbush town, Sheboygan County
1,489	1,161	468	7,496	87.4	10,943	5,978	3,118	1,884	22.1	22.2	Greendale village, Milwaukee County
128	84	72	1,040	98.1	1,503	779	284	187	27.0	13.8	Greenfield town, La Crosse County
3,187	2,715	1,637	19,256	90.7	30,268	16,139	7,539	4,657	17.6	20.5	Greenfield city, Milwaukee County
60	42	17	351	101.4	539	274	119	61	23.8	16.8	Greenfield town, Monroe County
75	39	7	458	103.5	710	351	121	63	23.8	13.0	Greenfield town, Sauk County
54	26	10	378	100.0	476	229	90	41	37.0	11.9	Green Grove town, Clark County
113	88	34	472	103.4	825	413	235	133	14.1	24.5	Green Lake city, Green Lake County
170	105	37	563	105.0	981	480	312	156	15.0	27.0	Green Lake town, Green Lake County
26	19	6	298	103.7	450	218	51	27	25.9	8.4	Greenleaf CDP, Brown County
48	41	8	269	101.1	426	205	97	52	21.3	17.9	Green Valley town, Marathon County
1	2	2	62	114.5	88	42	5	2	33.8	3.8	Green Valley CDP, Shawano County
82	40	17	535	103.6	812	392	139	71	25.4	12.8	Green Valley town, Shawano County
511	209	71	5,132	100.9	7,247	3,624	791	412	29.7	7.7	Greenville town, Outagamie County
102	93	28	532	92.9	795	414	223	127	22.5	21.7	Greenwood city, Clark County

Table 2.

Age and Sex: 2010—Con.

[For information on confidentiality protection, nonsampling error, and definitions, see Selected Appendixes at <www.census.gov/prod/cen2010/cph-1-a.pdf>]

State County Place and County Subdivision	Total population	Median age	Age								
			Under 5 years	5 to 17 years	18 to 20 years	21 to 24 years	25 to 34 years	35 to 44 years	45 to 54 years	55 to 59 years	60 to 64 years
PLACE AND COUNTY SUBDIVISION—Con.											
Greenwood town, Taylor County.....	638	46.6	36	87	18	19	69	76	130	52	35
Greenwood town, Vernon County.....	847	23.5	92	247	55	45	68	71	120	47	39
Gresham village, Shawano County.....	586	36.7	53	108	27	26	71	68	74	17	27
Grover town, Marinette County.....	1,768	42.0	106	290	75	74	186	234	327	141	93
Grover town, Taylor County.....	256	46.6	12	44	4	6	18	38	54	16	22
Grow town, Rusk County.....	427	45.3	32	71	17	12	29	48	65	49	38
Guenther town, Marathon County.....	341	40.5	21	60	6	10	44	60	65	13	16
Gull Lake town, Washburn County.....	186	52.7	7	17	4	2	16	17	39	24	13
Gurney town, Iron County.....	159	42.3	11	29	3	1	18	23	27	8	15
Hackett town, Price County.....	169	50.7	4	20	7	4	15	19	40	25	10
Hager City CDP, Pierce County.....	338	38.8	20	55	9	17	53	38	66	25	26
Hale town, Trempealeau County.....	1,037	41.3	67	198	27	30	109	145	175	76	71
Hales Corners village, Milwaukee County....	7,692	43.9	387	1,215	271	355	897	849	1,309	567	422
Hallie town, Chippewa County.....	161	47.5	1	35	7	2	9	20	40	17	8
Halsey town, Marathon County.....	651	34.1	55	156	22	27	71	71	119	29	38
Hamburg town, Marathon County.....	918	40.9	46	194	26	28	99	134	167	65	38
Hamburg town, Vernon County.....	973	42.8	53	227	29	24	59	130	186	61	88
Hamilton town, La Crosse County.....	2,436	40.5	131	532	80	73	226	347	465	191	137
Hammel town, Taylor County.....	713	46.2	34	110	14	22	61	97	155	62	52
Hammond village, St. Croix County.....	1,922	33.1	203	360	46	80	343	287	234	106	89
Hammond town, St. Croix County.....	2,102	33.8	183	484	50	58	329	395	288	94	77
Hampden town, Columbia County.....	574	44.3	28	94	21	19	53	76	103	62	30
Hancock village, Waushara County.....	417	45.2	25	61	8	25	45	43	80	21	24
Hancock town, Waushara County.....	528	52.8	20	66	13	20	29	50	89	55	58
Haney town, Crawford County.....	309	48.8	13	51	9	14	28	25	39	34	26
Hanover CDP, Rock County.....	181	40.9	13	34	3	2	16	37	31	10	15
Hansen town, Wood County.....	690	43.4	44	129	19	22	72	74	129	67	37
Harding town, Lincoln County.....	372	43.9	15	76	9	11	36	48	73	32	33
Harmony town, Price County.....	222	51.0	13	21	4	4	13	29	40	21	28
Harmony town, Rock County.....	2,569	42.7	127	570	78	62	204	360	483	234	163
Harmony town, Vernon County.....	755	40.6	70	146	28	34	67	72	135	75	43
Harris town, Marquette County.....	790	50.0	26	114	20	24	63	81	129	71	59
Harrison town, Calumet County.....	10,839	35.2	924	2,646	248	243	1,329	1,995	1,735	555	413
Harrison town, Grant County.....	495	44.2	32	88	12	14	43	65	80	52	34
Harrison town, Lincoln County.....	833	49.7	27	132	19	17	47	93	192	73	64
Harrison town, Marathon County.....	374	42.0	15	70	16	11	35	56	70	27	21
Harrison town, Waupaca County.....	468	48.8	24	53	17	14	45	48	92	39	32
Hartford city.....	14,223	35.6	1,172	2,595	448	625	2,145	2,028	1,955	689	635
Dodge County (part).....	0	0.0	0	0	0	0	0	0	0	0	0
Washington County (part).....	14,223	35.6	1,172	2,595	448	625	2,145	2,028	1,955	689	635
Hartford town, Washington County.....	3,609	45.4	160	639	122	118	248	483	798	327	256
Hartland town, Pierce County.....	827	42.5	49	134	24	31	98	108	148	62	67
Hartland town, Shawano County.....	904	37.6	63	214	39	29	84	136	127	66	42
Hartland village, Waukesha County.....	9,110	37.5	600	1,954	271	393	1,069	1,340	1,552	572	449
Hatfield CDP, Jackson County.....	141	53.8	2	12	3	6	18	9	23	13	17
Hatley village, Marathon County.....	574	34.3	46	105	22	21	101	96	71	25	20
Haugen village, Barron County.....	287	38.6	14	54	7	9	42	53	38	16	12
Hawkins village, Rusk County.....	305	47.5	7	47	1	7	35	32	63	23	24
Hawkins town, Rusk County.....	153	54.4	6	17	5	3	7	13	30	22	20
Hawthorne town, Douglas County.....	1,136	44.9	62	201	38	23	99	146	224	96	59
Hay River town, Dunn County.....	558	41.6	29	95	21	25	54	89	90	51	39
Hayward city, Sawyer County.....	2,318	39.8	173	376	62	132	296	251	290	135	120
Hayward town, Sawyer County.....	3,567	42.1	270	663	116	128	318	410	574	223	245
Hazel Green village.....	1,256	39.1	77	236	49	63	144	162	191	86	69
Grant County (part).....	1,243	38.9	77	234	49	62	144	161	186	84	69
Lafayette County (part).....	13	53.3	0	2	0	1	0	1	5	2	0
Hazel Green town, Grant County.....	1,132	49.1	43	195	39	38	71	124	130	61	58
Hazelhurst town, Oneida County.....	1,273	49.5	59	184	32	34	93	133	214	130	143
Hebron CDP, Jefferson County.....	224	43.3	12	39	5	8	17	38	36	17	17
Hebron town, Jefferson County.....	1,094	43.8	49	214	36	27	88	154	228	92	73
Helenville CDP, Jefferson County.....	249	40.8	18	47	5	7	27	38	45	27	12
Helvetia town, Waupaca County.....	636	46.8	21	96	9	25	55	82	120	43	67
Hendren town, Clark County.....	499	47.7	33	86	12	15	41	41	97	40	44
Henrietta town, Richland County.....	493	50.2	27	60	19	14	36	46	97	52	40
Herbster CDP, Bayfield County.....	104	60.7	0	11	1	0	2	9	16	11	13
Herman town, Dodge County.....	1,108	42.6	52	203	50	46	95	168	209	77	69
Herman town, Shawano County.....	776	43.9	53	145	24	20	68	98	141	58	47
Herman town, Sheboygan County.....	2,151	29.3	52	331	358	268	151	244	318	137	87
Hewett town, Clark County.....	293	50.2	3	47	3	13	24	33	64	24	34
Hewitt town, Marathon County.....	606	43.2	33	94	17	24	60	90	117	50	42
Hewitt village, Wood County.....	828	41.1	57	163	29	22	68	121	168	78	45

Table 2.

Age and Sex: 2010—Con.

[For information on confidentiality protection, nonsampling error, and definitions, see Selected Appendixes at <www.census.gov/prod/cen2010/cph-1-a.pdf>]

Age—Con			Age and sex						Percent of total population		State County Place and County Subdivision
65 to 74 years	75 to 84 years	85 years and over	All ages		18 years and over		65 years and over		Under 18 years	65 years and over	
			Female	Males per 100 females	Total	Female	Total	Female			
PLACE AND COUNTY SUBDIVISION—Con.											
73	33	10	287	122.3	515	234	116	57	19.3	18.2	Greenwood town, Taylor County
39	19	5	410	106.6	508	247	63	29	40.0	7.4	Greenwood town, Vernon County
68	33	14	298	96.6	425	229	115	69	27.5	19.6	Gresham village, Shawano County
141	73	28	845	109.2	1,372	649	242	124	22.4	13.7	Grover town, Marinette County
23	14	5	119	115.1	200	99	42	22	21.9	16.4	Grover town, Taylor County
27	32	7	222	92.3	324	161	66	34	24.1	15.5	Grow town, Rusk County
29	14	3	156	118.6	260	121	46	25	23.8	13.5	Guenther town, Marathon County
35	12	0	87	113.8	162	77	47	21	12.9	25.3	Gull Lake town, Washburn County
17	6	1	70	127.1	119	55	24	13	25.2	15.1	Gurney town, Iron County
9	12	4	76	122.4	145	61	25	12	14.2	14.8	Hackett town, Price County
13	11	5	165	104.8	263	127	29	16	22.2	8.6	Hager City CDP, Pierce County
90	36	13	493	110.3	772	367	139	69	25.6	13.4	Hale town, Trempealeau County
593	531	296	4,028	91.0	6,090	3,241	1,420	887	20.8	18.5	Hales Corners village, Milwaukee County
12	8	2	81	98.8	125	63	22	11	22.4	13.7	Hallie town, Chippewa County
41	20	2	322	102.2	440	209	63	31	32.4	9.7	Halsey town, Marathon County
69	47	5	452	103.1	678	332	121	60	26.1	13.2	Hamburg town, Marathon County
65	40	11	491	98.2	693	343	116	57	28.8	11.9	Hamburg town, Vernon County
169	74	11	1,217	100.2	1,773	881	254	121	27.2	10.4	Hamilton town, La Crosse County
73	26	7	356	100.3	569	265	106	54	20.2	14.9	Hammel town, Taylor County
67	64	43	967	98.8	1,359	688	174	105	29.3	9.1	Hammond village, St. Croix County
89	41	14	1,022	105.7	1,435	695	144	73	31.7	6.9	Hammond town, St. Croix County
50	30	8	294	95.2	452	222	88	46	21.3	15.3	Hampden town, Columbia County
44	30	11	213	95.8	331	168	85	45	20.6	20.4	Hancock village, Waushara County
83	36	9	259	103.9	442	216	128	59	16.3	24.2	Hancock town, Waushara County
51	16	3	145	113.1	245	113	70	32	20.7	22.7	Haney town, Crawford County
8	9	3	87	108.0	134	65	20	12	26.0	11.0	Hanover CDP, Rock County
59	30	8	348	98.3	517	251	97	52	25.1	14.1	Hansen town, Wood County
23	11	5	183	103.3	281	136	39	20	24.5	10.5	Harding town, Lincoln County
27	19	3	100	122.0	188	90	49	25	15.3	22.1	Harmony town, Price County
207	66	15	1,262	103.6	1,872	914	288	144	27.1	11.2	Harmony town, Rock County
48	29	8	378	99.7	539	261	85	39	28.6	11.3	Harmony town, Vernon County
108	56	39	424	86.3	650	335	203	109	17.7	25.7	Harris town, Marquette County
461	248	42	5,376	101.6	7,269	3,626	751	397	32.9	6.9	Harrison town, Calumet County
51	18	6	235	110.6	375	177	75	30	24.2	15.2	Harrison town, Grant County
106	52	11	398	109.3	674	326	169	85	19.1	20.3	Harrison town, Lincoln County
32	19	2	178	110.1	289	138	53	26	22.7	14.2	Harrison town, Marathon County
63	34	7	223	109.9	391	178	104	44	16.5	22.2	Harrison town, Waupaca County
935	669	327	7,238	96.5	10,456	5,387	1,931	1,158	26.5	13.6	Hartford city
0	0	0	0	(X)	0	0	0	0	(X)	(X)	Dodge County (part)
935	669	327	7,238	96.5	10,456	5,387	1,931	1,158	26.5	13.6	Washington County (part)
290	141	27	1,761	104.9	2,810	1,379	458	224	22.1	12.7	Hartford town, Washington County
61	34	11	409	102.2	644	320	106	54	22.1	12.8	Hartland town, Pierce County
56	36	12	420	115.2	627	294	104	49	30.6	11.5	Hartland town, Shawano County
482	297	131	4,790	90.2	6,556	3,475	910	555	28.0	10.0	Hartland village, Waukesha County
25	12	1	70	101.4	127	62	38	22	9.9	27.0	Hatfield CDP, Jackson County
36	21	10	269	113.4	423	200	67	34	26.3	11.7	Hatley village, Marathon County
16	18	8	137	109.5	219	106	42	24	23.7	14.6	Haugen village, Barron County
33	25	8	145	110.3	251	121	66	39	17.7	21.6	Hawkins village, Rusk County
11	13	6	73	109.6	130	62	30	15	15.0	19.6	Hawkins town, Rusk County
67	67	54	572	98.6	873	443	188	112	23.2	16.5	Hawthorne town, Douglas County
48	10	7	263	112.2	434	203	65	27	22.2	11.6	Hay River town, Dunn County
194	193	96	1,217	90.5	1,769	930	483	287	23.7	20.8	Hayward city, Sawyer County
326	191	103	1,814	96.6	2,634	1,357	620	341	26.2	17.4	Hayward town, Sawyer County
119	45	15	639	96.6	943	475	179	103	24.9	14.3	Hazel Green village
117	45	15	634	96.1	932	470	177	102	25.0	14.2	Grant County (part)
2	0	0	5	160.0	11	5	2	1	15.4	15.4	Lafayette County (part)
122	127	124	661	71.3	894	552	373	305	21.0	33.0	Hazel Green town, Grant County
156	78	17	616	106.7	1,030	496	251	111	19.1	19.7	Hazelhurst town, Oneida County
24	9	2	100	124.0	173	78	35	15	22.8	15.6	Hebron CDP, Jefferson County
87	36	10	530	106.4	831	390	133	60	24.0	12.2	Hebron town, Jefferson County
15	8	0	125	99.2	184	96	23	13	26.1	9.2	Helenville CDP, Jefferson County
93	22	3	312	103.8	519	251	118	46	18.4	18.6	Helvetia town, Waupaca County
54	21	15	242	106.2	380	182	90	45	23.8	18.0	Hendren town, Clark County
58	37	7	237	108.0	406	197	102	48	17.6	20.7	Henrietta town, Richland County
30	11	0	48	116.7	93	44	41	17	10.6	39.4	Herbster CDP, Bayfield County
74	50	15	527	110.2	853	409	139	68	23.0	12.5	Herman town, Dodge County
62	40	20	388	100.0	578	286	122	61	25.5	15.7	Herman town, Shawano County
132	59	14	1,004	114.2	1,768	829	205	101	17.8	9.5	Herman town, Sheboygan County
21	23	4	142	106.3	243	121	48	23	17.1	16.4	Hewett town, Clark County
50	21	8	277	118.8	479	231	79	41	21.0	13.0	Hewitt town, Marathon County
43	25	9	420	97.1	608	308	77	39	26.6	9.3	Hewitt village, Wood County

Table 2.

Age and Sex: 2010—Con.

[For information on confidentiality protection, nonsampling error, and definitions, see Selected Appendixes at <www.census.gov/prod/cen2010/cph-1-a.pdf>]

State County Place and County Subdivision	Total population	Median age	Age								
			Under 5 years	5 to 17 years	18 to 20 years	21 to 24 years	25 to 34 years	35 to 44 years	45 to 54 years	55 to 59 years	60 to 64 years
PLACE AND COUNTY SUBDIVISION—Con.											
Hickory Grove town, Grant County.....	455	35.2	43	103	17	20	44	40	74	41	18
Highland town, Douglas County.....	311	51.5	18	36	9	5	21	30	63	29	33
Highland village, Iowa County.....	842	40.3	66	130	20	34	101	128	64	55	55
Highland town, Iowa County.....	750	46.1	44	133	21	20	49	92	163	72	47
Hilbert village, Calumet County.....	1,132	38.3	78	202	38	62	131	168	168	71	54
Hiles town, Forest County.....	311	59.9	11	31	1	5	13	23	34	38	34
Hiles town, Wood County.....	167	44.9	5	38	9	7	7	18	40	11	12
Hill town, Price County.....	333	48.6	15	60	7	6	31	31	63	29	25
Hillsboro city, Vernon County.....	1,417	38.4	105	276	49	52	177	158	176	87	76
Hillsboro town, Vernon County.....	807	40.2	72	164	21	23	77	95	130	63	46
Hingham CDP, Sheboygan County.....	886	38.8	66	182	20	24	106	131	119	66	82
Hixton town, Clark County.....	808	30.1	76	210	42	46	69	100	108	53	33
Hixton village, Jackson County.....	433	40.3	28	67	8	24	63	48	57	31	35
Hixton town, Jackson County.....	652	44.0	42	108	13	13	76	85	123	56	39
Hoard town, Clark County.....	841	44.8	54	178	32	31	51	77	113	52	36
Hobart village, Brown County.....	6,182	43.4	358	1,320	212	179	380	790	1,157	504	490
Holcombe CDP, Chippewa County.....	267	41.8	18	49	13	14	24	32	44	21	19
Holland town, Brown County.....	1,519	38.7	99	333	52	50	155	227	268	98	80
Holland town, La Crosse County.....	3,701	39.0	239	810	105	99	383	571	706	300	182
Holland town, Sheboygan County.....	2,239	46.8	93	433	54	57	146	262	441	241	179
Hollandale village, Iowa County.....	288	34.3	20	62	4	9	51	44	23	21	19
Holmen village, La Crosse County.....	9,005	34.1	788	1,911	238	363	1,330	1,414	1,149	482	408
Holton town, Marathon County.....	873	38.1	64	180	39	32	86	102	146	50	51
Holway town, Taylor County.....	973	32.6	106	247	26	31	117	129	148	51	36
Homestead town, Florence County.....	336	51.3	14	46	4	10	20	30	75	37	30
Honey Creek town, Sauk County.....	733	43.5	41	112	22	36	77	93	148	66	44
Horicon city, Dodge County.....	3,655	38.7	241	644	125	161	470	505	568	260	190
Hortonia town, Outagamie County.....	1,097	44.3	39	233	50	34	58	154	245	81	73
Hortonville village, Outagamie County.....	2,711	36.7	183	546	101	102	361	425	381	177	126
Houlton CDP, St. Croix County.....	386	43.2	30	50	14	12	45	59	77	22	19
How town, Oconto County.....	516	46.7	26	79	14	19	57	50	100	38	38
Howard village.....	17,399	36.3	1,206	3,437	549	834	2,351	2,610	2,656	1,014	876
Brown County (part).....	17,399	36.3	1,206	3,437	549	834	2,351	2,610	2,656	1,014	876
Outagamie County (part).....	0	0.0	0	0	0	0	0	0	0	0	0
Howard town, Chippewa County.....	798	38.8	63	146	19	17	111	118	127	58	41
Howards Grove village, Sheboygan County.....	3,188	41.2	175	631	59	130	336	449	551	255	219
Hubbard town, Dodge County.....	1,774	45.0	97	296	60	44	161	230	374	147	96
Hubbard town, Rusk County.....	204	48.4	5	44	1	1	16	25	29	17	24
Hudson city, St. Croix County.....	12,719	35.4	958	2,260	321	547	2,179	1,902	1,675	704	608
Hudson town, St. Croix County.....	8,461	38.1	510	2,143	321	220	674	1,495	1,687	564	374
Hughes town, Bayfield County.....	383	51.9	15	51	9	5	15	42	77	47	39
Hull town, Marathon County.....	750	40.6	55	178	21	27	53	92	130	52	41
Hull town, Portage County.....	5,346	43.8	261	968	173	194	488	705	1,012	476	356
Humbird CDP, Clark County.....	266	36.0	24	47	12	16	31	29	42	15	13
Humboldt town, Brown County.....	1,311	42.8	68	240	38	59	111	192	251	110	89
Hunter town, Sawyer County.....	678	51.1	31	75	24	28	51	72	111	52	69
Hurley city, Iron County.....	1,547	49.0	57	194	52	55	147	170	248	113	108
Hustisford village, Dodge County.....	1,123	39.4	75	177	39	55	150	158	165	77	65
Hustisford town, Dodge County.....	1,373	45.1	64	241	30	34	138	176	259	134	112
Hustler village, Juneau County.....	194	46.2	8	35	7	3	22	20	31	9	11
Hutchins town, Shawano County.....	600	43.3	29	103	29	23	57	74	114	39	28
Independence city, Trempealeau County.....	1,336	37.7	86	212	53	85	195	147	191	90	54
Ingram village, Rusk County.....	78	36.0	8	17	1	3	8	10	12	2	1
Iola village, Waupaca County.....	1,301	46.8	74	184	33	39	138	150	191	83	63
Iola town, Waupaca County.....	971	48.1	45	172	18	16	69	123	159	109	78
Iron Belt CDP, Iron County.....	173	47.3	7	31	4	1	14	26	26	19	8
Iron Ridge village, Dodge County.....	929	38.3	65	148	26	51	139	128	174	66	45
Iron River CDP, Bayfield County.....	761	47.0	40	110	21	20	72	96	108	57	57
Iron River town, Bayfield County.....	1,123	49.6	49	154	28	24	104	121	187	97	90
Ironton village, Sauk County.....	253	30.4	26	45	12	18	38	28	40	11	10
Ironton town, Sauk County.....	660	37.8	65	125	24	33	68	55	111	57	35
Irving town, Jackson County.....	751	38.8	47	153	26	38	72	107	139	43	41
Isabelle town, Pierce County.....	281	43.6	15	43	11	6	31	45	58	22	18
Ithaca town, Richland County.....	619	45.5	41	99	21	25	55	62	105	55	47
Ixonia CDP, Jefferson County.....	1,624	32.2	179	295	49	59	323	253	223	68	62
Ixonia town, Jefferson County.....	4,385	37.8	329	792	127	143	615	647	696	281	250
Jackson town, Adams County.....	1,003	54.0	32	103	28	32	65	95	168	113	119
Jackson town, Burnett County.....	773	60.6	31	51	12	7	46	62	102	62	100
Jackson village, Washington County.....	6,753	39.0	487	1,154	150	232	958	1,123	1,056	382	376
Jackson town, Washington County.....	4,134	43.3	208	812	119	131	309	634	824	323	259
Jacksonport town, Door County.....	705	51.3	25	87	24	18	49	81	108	59	71
Jacobs town, Ashland County.....	722	45.3	44	120	14	29	61	89	117	47	47
Jamestown town, Grant County.....	2,076	44.7	131	341	58	87	208	221	360	180	127

Table 2.

Age and Sex: 2010—Con.

[For information on confidentiality protection, nonsampling error, and definitions, see Selected Appendixes at <www.census.gov/prod/cen2010/cph-1-a.pdf>]

Age—Con			Age and sex						Percent of total population		State County Place and County Subdivision
65 to 74 years	75 to 84 years	85 years and over	All ages		18 years and over		65 years and over		Under 18 years	65 years and over	
			Female	Males per 100 females	Total	Female	Total	Female			
PLACE AND COUNTY SUBDIVISION—Con.											
31	18	6	209	117.7	309	138	55	24	32.1	12.1	Hickory Grove town, Grant County
51	14	2	149	108.7	257	127	67	30	17.4	21.5	Highland town, Douglas County
62	52	23	413	103.9	646	320	137	81	23.3	16.3	Highland village, Iowa County
58	38	13	354	111.9	573	260	109	49	23.6	14.5	Highland town, Iowa County
91	51	18	553	104.7	852	418	160	92	24.7	14.1	Hilbert village, Calumet County
61	46	14	147	111.6	269	128	121	65	13.5	38.9	Hiles town, Forest County
10	7	3	86	94.2	124	60	20	11	25.7	12.0	Hiles town, Wood County
34	24	8	160	108.1	258	128	66	36	22.5	19.8	Hill town, Price County
117	93	51	735	92.8	1,036	560	261	158	26.9	18.4	Hillsboro city, Vernon County
60	45	11	396	103.8	571	277	116	56	29.2	14.4	Hillsboro town, Vernon County
58	18	14	438	102.3	638	319	90	44	28.0	10.2	Hingham CDP, Sheboygan County
29	35	7	388	108.2	522	259	71	37	35.4	8.8	Hixon town, Clark County
31	26	15	211	105.2	338	161	72	37	21.9	16.6	Hixton village, Jackson County
65	24	8	321	103.1	502	242	97	41	23.0	14.9	Hixton town, Jackson County
57	72	88	433	94.2	609	324	217	136	27.6	25.8	Hoard town, Clark County
544	202	46	3,139	96.9	4,504	2,298	792	389	27.1	12.8	Hobart village, Brown County
17	8	8	142	88.0	200	103	33	21	25.1	12.4	Holcombe CDP, Chippewa County
93	58	6	723	110.1	1,087	510	157	71	28.4	10.3	Holland town, Brown County
206	79	21	1,781	107.8	2,652	1,278	306	130	28.3	8.3	Holland town, La Crosse County
213	96	24	1,105	102.6	1,713	843	333	168	23.5	14.9	Holland town, Sheboygan County
13	17	5	142	102.8	206	102	35	19	28.5	12.2	Hollandale village, Iowa County
561	236	125	4,598	95.8	6,306	3,289	922	523	30.0	10.2	Holmen village, La Crosse County
66	40	17	400	118.3	629	284	123	58	27.9	14.1	Holton town, Marathon County
56	20	6	482	101.9	620	304	82	42	36.3	8.4	Holway town, Taylor County
40	28	2	158	112.7	276	129	70	34	17.9	20.8	Homestead town, Florence County
52	30	12	350	109.4	580	266	94	49	20.9	12.8	Honey Creek town, Sauk County
233	166	92	1,825	100.3	2,770	1,371	491	269	24.2	13.4	Horicon city, Dodge County
80	36	14	540	103.1	825	410	130	68	24.8	11.9	Hortonia town, Outagamie County
170	109	30	1,376	97.0	1,982	1,009	309	170	26.9	11.4	Hortonville village, Outagamie County
32	22	4	184	109.8	306	145	58	28	20.7	15.0	Houlton CDP, St. Croix County
55	39	1	242	113.2	411	185	95	45	20.3	18.4	How town, Oconto County
1,053	598	215	9,001	93.3	12,756	6,660	1,866	1,076	26.7	10.7	Howard village
1,053	598	215	9,001	93.3	12,756	6,660	1,866	1,076	26.7	10.7	Brown County (part)
0	0	0	0	(X)	0	0	0	0	(X)	(X)	Outagamie County (part)
61	25	12	386	106.7	589	275	98	44	26.2	12.3	Howard town, Chippewa County
216	120	47	1,579	101.9	2,382	1,203	383	211	25.3	12.0	Howards Grove village, Sheboygan County
172	74	23	858	106.8	1,381	659	269	138	22.2	15.2	Hubbard town, Dodge County
17	17	8	91	124.2	155	70	42	16	24.0	20.6	Hubbard town, Rusk County
771	499	295	6,554	94.1	9,501	4,997	1,565	947	25.3	12.3	Hudson city, St. Croix County
353	99	21	4,148	104.0	5,808	2,866	473	222	31.4	5.6	Hudson town, St. Croix County
57	19	7	176	117.6	317	150	83	37	17.2	21.7	Hughes town, Bayfield County
55	37	9	341	119.9	517	238	101	49	31.1	13.5	Hull town, Marathon County
458	202	53	2,608	105.0	4,117	2,020	713	348	23.0	13.3	Hull town, Portage County
21	14	2	122	118.0	195	92	37	17	26.7	13.9	Humbird CDP, Clark County
95	49	9	643	103.9	1,003	491	153	76	23.5	11.7	Humboldt town, Brown County
94	61	10	332	104.2	572	277	165	79	15.6	24.3	Hunter town, Sawyer County
124	154	125	815	89.8	1,296	698	403	268	16.2	26.1	Hurley city, Iron County
96	44	22	538	108.7	871	430	162	90	22.4	14.4	Hustisford village, Dodge County
107	64	14	662	107.4	1,068	505	185	91	22.2	13.5	Hustisford town, Dodge County
18	24	6	105	84.8	151	81	48	30	22.2	24.7	Hustler village, Juneau County
71	20	13	283	112.0	468	215	104	54	22.0	17.3	Hutchins town, Shawano County
97	96	30	643	107.8	1,038	496	223	117	22.3	16.7	Independence city, Trempealeau County
12	3	1	40	95.0	53	28	16	8	32.1	20.5	Ingram village, Rusk County
136	110	100	699	86.1	1,043	576	346	221	19.8	26.6	Iola village, Waupaca County
114	59	9	469	107.0	754	369	182	89	22.3	18.7	Iola town, Waupaca County
20	14	3	92	88.0	135	69	37	20	22.0	21.4	Iron Belt CDP, Iron County
50	30	7	448	107.4	716	348	87	54	22.9	9.4	Iron Ridge village, Dodge County
92	57	31	391	94.6	611	315	180	98	19.7	23.7	Iron River CDP, Bayfield County
148	85	36	565	98.8	920	469	269	137	18.1	24.0	Iron River town, Bayfield County
10	10	5	118	114.4	182	83	25	12	28.1	9.9	Ironton village, Sauk County
53	26	8	320	106.3	470	228	87	42	28.8	13.2	Ironton town, Sauk County
53	26	6	370	103.0	551	258	85	40	26.6	11.3	Irving town, Jackson County
21	10	1	137	105.1	223	110	32	16	20.6	11.4	Isabelle town, Pierce County
55	44	10	305	103.0	479	238	109	59	22.6	17.6	Ithaca town, Richland County
74	33	6	812	100.0	1,150	572	113	63	29.2	7.0	Ixonia CDP, Jefferson County
339	131	35	2,187	100.5	3,264	1,630	505	258	25.6	11.5	Ixonia town, Jefferson County
149	72	27	480	109.0	868	424	248	126	13.5	24.7	Jackson town, Adams County
197	90	13	391	97.7	691	339	300	147	10.6	38.8	Jackson town, Burnett County
470	245	120	3,465	94.9	5,112	2,642	835	488	24.3	12.4	Jackson village, Washington County
336	141	38	2,012	105.5	3,114	1,526	515	246	24.7	12.5	Jackson town, Washington County
122	44	17	345	104.3	593	290	183	87	15.9	26.0	Jacksonport town, Door County
80	61	13	361	100.0	558	281	154	86	22.7	21.3	Jacobs town, Ashland County
223	115	25	1,021	103.3	1,604	773	363	181	22.7	17.5	Jamestown town, Grant County

Table 2.

Age and Sex: 2010—Con.

[For information on confidentiality protection, nonsampling error, and definitions, see Selected Appendixes at <www.census.gov/prod/cen2010/cph-1-a.pdf>]

State County Place and County Subdivision	Total population	Median age	Age								
			Under 5 years	5 to 17 years	18 to 20 years	21 to 24 years	25 to 34 years	35 to 44 years	45 to 54 years	55 to 59 years	60 to 64 years
PLACE AND COUNTY SUBDIVISION—Con.											
Janesville city, Rock County.....	63,575	37.1	4,251	11,481	2,211	3,124	8,931	8,782	9,040	3,766	3,155
Janesville town, Rock County.....	3,434	46.2	129	610	108	104	247	452	693	327	282
Jefferson town, Green County.....	1,217	41.1	74	240	32	40	134	145	219	93	82
Jefferson city, Jefferson County.....	7,973	37.5	563	1,380	265	350	1,122	1,101	1,103	460	380
Jefferson town, Jefferson County.....	2,178	45.9	93	352	65	71	193	283	397	204	156
Jefferson town, Monroe County.....	819	29.5	72	233	33	36	77	100	101	43	37
Jefferson town, Vernon County.....	1,143	40.5	70	254	33	33	99	158	183	84	66
Jim Falls CDP, Chippewa County.....	237	41.4	18	36	9	2	36	35	35	20	16
Johnson town, Marathon County.....	985	34.7	81	250	32	34	99	135	141	54	44
Johnson Creek village, Jefferson County.....	2,738	32.4	275	464	68	124	562	412	334	145	123
Johnstown town, Polk County.....	534	44.5	43	84	14	19	49	65	75	38	55
Johnstown town, Rock County.....	778	45.7	27	124	30	36	64	97	163	61	53
Jordan town, Green County.....	641	44.3	35	121	29	24	43	78	140	62	33
Juda CDP, Green County.....	357	39.9	22	69	13	12	44	50	66	20	16
Jump River CDP, Taylor County.....	52	60.5	0	3	1	0	1	4	12	4	6
Jump River town, Taylor County.....	375	46.4	20	65	5	16	27	47	72	24	33
Junction City village, Portage County.....	439	31.6	43	90	12	20	66	55	58	21	23
Juneau city, Dodge County.....	2,814	38.0	141	419	101	166	462	413	456	139	117
Kaukauna city, Outagamie County.....	15,462	34.6	1,229	2,755	482	822	2,546	2,014	2,146	937	650
Kaukauna town, Outagamie County.....	1,238	40.6	68	263	51	50	109	185	248	87	57
Kekoskee village, Dodge County.....	161	43.8	8	19	3	7	21	23	27	15	11
Kellnersville village, Manitowoc County.....	332	48.3	16	36	10	12	42	33	64	36	18
Kelly town, Bayfield County.....	463	38.3	31	103	12	10	52	63	71	35	28
Kendall town, Lafayette County.....	454	28.8	49	128	18	21	32	63	53	30	18
Kendall village, Monroe County.....	472	42.5	41	69	21	19	60	45	78	32	33
Kennan village, Price County.....	135	51.5	6	13	8	3	9	16	20	24	7
Kennan town, Price County.....	356	40.6	23	60	17	11	34	51	66	25	17
Kenosha city, Kenosha County.....	99,218	33.5	7,523	19,098	5,065	5,720	14,310	13,716	13,685	5,346	4,010
Keshena CDP, Menominee County.....	1,262	23.7	157	352	72	66	163	163	128	37	36
Kewaskum village.....	4,004	36.8	297	720	120	167	590	602	555	235	209
Fond du Lac County (part).....	0	0.0	0	0	0	0	0	0	0	0	0
Washington County (part).....	4,004	36.8	297	720	120	167	590	602	555	235	209
Kewaskum town, Washington County.....	1,053	44.1	55	194	28	35	84	140	220	82	75
Kewaunee city, Kewaunee County.....	2,952	45.8	146	438	84	116	360	304	439	217	182
Keystone town, Bayfield County.....	378	48.2	16	53	10	12	45	40	62	32	34
Kickapoo town, Vernon County.....	626	44.0	44	121	22	24	47	59	96	56	52
Kiel city.....	3,738	38.7	238	751	91	109	499	530	537	217	181
Calumet County (part).....	309	39.5	22	47	12	16	40	43	44	23	18
Manitowoc County (part).....	3,429	38.6	216	704	79	93	459	487	493	194	163
Kieler CDP, Grant County.....	497	47.2	28	70	16	27	48	51	75	37	32
Kildare town, Juneau County.....	681	45.3	39	100	20	23	71	84	124	77	42
Kimball town, Iron County.....	498	47.4	20	93	8	9	43	49	112	37	40
Kimberly village, Outagamie County.....	6,468	38.1	429	1,152	188	268	927	864	984	337	257
King town, Lincoln County.....	855	52.2	30	117	15	18	49	98	164	76	77
King CDP, Waupaca County.....	1,750	59.5	55	173	33	45	126	129	199	128	134
Kingston village, Green Lake County.....	326	39.8	15	61	15	10	41	43	56	17	17
Kingston town, Green Lake County.....	1,064	27.9	116	286	45	56	117	90	123	61	40
Kingston town, Juneau County.....	91	45.5	6	14	1	3	7	14	10	7	13
Kinnickinnic town, St. Croix County.....	1,722	42.2	107	320	67	62	136	254	329	148	132
Knapp village, Dunn County.....	463	44.9	21	69	6	19	55	63	77	29	19
Knapp town, Jackson County.....	299	45.7	16	37	10	14	24	42	53	26	22
Knight town, Iron County.....	211	50.9	7	32	4	2	16	27	33	29	14
Knowlton CDP, Marathon County.....	120	50.6	6	14	1	1	7	15	33	13	3
Knowlton town, Marathon County.....	1,910	44.0	107	318	59	53	198	258	363	189	127
Knox town, Price County.....	341	48.2	10	39	13	9	36	45	60	27	26
Kohler village, Sheboygan County.....	2,120	42.0	106	540	42	27	149	315	362	140	121
Komensky town, Jackson County.....	509	27.5	39	103	33	46	110	51	47	23	15
Koshkonong town, Jefferson County.....	3,692	44.6	168	655	111	121	307	507	679	342	277
Kossuth town, Manitowoc County.....	2,090	45.6	63	356	76	65	173	283	436	204	154
Krakov CDP, Shawano County.....	354	40.1	20	61	12	11	44	60	41	27	17
Kronenwetter village, Marathon County.....	7,210	37.3	508	1,431	234	278	918	1,115	1,151	463	374
Lac du Flambeau CDP, Vilas County.....	1,969	27.0	250	459	102	123	239	225	245	88	69
Lac du Flambeau town, Vilas County.....	3,441	39.7	308	642	134	159	312	351	473	221	232
Lac La Belle village.....	290	53.8	5	56	2	4	9	31	46	46	29
Jefferson County (part).....	1	39.5	0	0	0	0	0	1	0	0	0
Waukesha County (part).....	289	53.9	5	56	2	4	9	30	46	46	29
La Crosse city, La Crosse County.....	51,320	29.2	2,586	5,739	6,510	7,112	7,232	4,630	5,848	2,716	2,203
Ladysmith city, Rusk County.....	3,414	43.8	199	563	101	143	388	361	452	245	178
La Farge village, Vernon County.....	746	42.8	32	121	24	33	92	92	109	54	47
Lafayette town, Chippewa County.....	5,765	43.7	323	1,000	137	202	568	770	1,074	495	402

Table 2.

Age and Sex: 2010—Con.

[For information on confidentiality protection, nonsampling error, and definitions, see Selected Appendixes at <www.census.gov/prod/cen2010/cph-1-a.pdf>]

Age—Con			Age and sex						Percent of total population		State County Place and County Subdivision
65 to 74 years	75 to 84 years	85 years and over	All ages		18 years and over		65 years and over		Under 18 years	65 years and over	
			Female	Males per 100 females	Total	Female	Total	Female			
PLACE AND COUNTY SUBDIVISION—Con.											
4,565	3,078	1,191	32,473	95.8	47,843	24,787	8,834	5,088	24.7	13.9	Janesville city, Rock County
314	140	28	1,670	105.6	2,695	1,307	482	241	21.5	14.0	Janesville town, Rock County
99	43	16	606	100.8	903	451	158	79	25.8	13.0	Jefferson town, Green County
588	400	261	4,004	99.1	6,030	3,088	1,249	753	24.4	15.7	Jefferson city, Jefferson County
214	107	43	1,046	108.2	1,733	847	364	193	20.4	16.7	Jefferson town, Jefferson County
51	27	9	406	101.7	514	243	87	37	37.2	10.6	Jefferson town, Monroe County
94	52	17	543	110.5	819	387	163	79	28.3	14.3	Jefferson town, Vernon County
8	16	6	113	109.7	183	88	30	18	22.8	12.7	Jim Falls CDP, Chippewa County
75	32	8	468	110.5	654	315	115	56	33.6	11.7	Johnson town, Marathon County
152	64	15	1,401	95.4	1,999	1,022	231	116	27.0	8.4	Johnson Creek village, Jefferson County
68	17	7	269	98.5	407	205	92	42	23.8	17.2	Johnstown town, Polk County
79	31	13	376	106.9	627	303	123	58	19.4	15.8	Johnstown town, Rock County
51	20	5	302	112.3	485	219	76	33	24.3	11.9	Jordan town, Green County
25	13	7	185	93.0	266	136	45	24	25.5	12.6	Juda CDP, Green County
13	5	3	28	85.7	49	25	21	12	5.8	40.4	Jump River CDP, Taylor County
38	18	10	186	101.6	290	141	66	37	22.7	17.6	Jump River town, Taylor County
26	17	8	227	93.4	306	157	51	29	30.3	11.6	Junction City village, Portage County
185	147	68	1,234	128.0	2,254	954	400	242	19.9	14.2	Juneau city, Dodge County
848	635	398	7,803	98.2	11,478	5,893	1,881	1,158	25.8	12.2	Kaukauna city, Outagamie County
79	26	15	624	98.4	907	444	120	64	26.7	9.7	Kaukauna town, Outagamie County
13	12	2	76	111.8	134	66	27	15	16.8	16.8	Kekoskee village, Dodge County
29	25	11	167	98.8	280	148	65	39	15.7	19.6	Kellnersville village, Manitowoc County
24	25	9	215	115.3	329	159	58	31	28.9	12.5	Kelly town, Bayfield County
23	16	3	213	113.1	277	133	42	21	39.0	9.3	Kendall town, Lafayette County
33	28	13	242	95.0	362	183	74	43	23.3	15.7	Kendall village, Monroe County
13	11	5	67	101.5	116	54	29	13	14.1	21.5	Kennan village, Price County
26	21	5	160	122.5	273	126	52	26	23.3	14.6	Kennan town, Price County
5,220	3,646	1,879	50,530	96.4	72,597	37,487	10,745	6,451	26.8	10.8	Kenosha city, Kenosha County
52	34	2	631	100.0	753	404	88	50	40.3	7.0	Keshena CDP, Menominee County
296	159	54	2,044	95.9	2,987	1,531	509	288	25.4	12.7	Kewaskum village
0	0	0	0	(X)	0	0	0	0	(X)	(X)	Fond du Lac County (part)
296	159	54	2,044	95.9	2,987	1,531	509	288	25.4	12.7	Washington County (part)
89	38	13	525	100.6	804	398	140	67	23.6	13.3	Kewaskum town, Washington County
246	214	206	1,465	101.5	2,368	1,199	666	379	19.8	22.6	Kewaunee city, Kewaunee County
37	29	8	188	101.1	309	156	74	44	18.3	19.6	Keystone town, Bayfield County
71	27	7	305	105.2	461	228	105	47	26.4	16.8	Kickapoo town, Vernon County
278	212	95	1,944	92.3	2,749	1,441	585	356	26.5	15.7	Kiel city
25	15	4	158	95.6	240	125	44	27	22.3	14.2	Calumet County (part)
253	197	91	1,786	92.0	2,509	1,316	541	329	26.8	15.8	Manitowoc County (part)
62	40	11	253	96.4	399	202	113	58	19.7	22.7	Kieler CDP, Grant County
66	27	8	323	110.8	542	258	101	46	20.4	14.8	Kildare town, Juneau County
53	22	12	248	100.8	385	184	87	43	22.7	17.5	Kimball town, Iron County
461	433	168	3,325	94.5	4,887	2,559	1,062	636	24.4	16.4	Kimberly village, Outagamie County
139	59	13	415	106.0	708	340	211	101	17.2	24.7	King town, Lincoln County
187	294	247	668	162.0	1,522	572	728	212	13.0	41.6	King CDP, Waupaca County
25	20	6	151	115.9	250	118	51	26	23.3	15.6	Kingston village, Green Lake County
78	41	11	532	100.0	662	328	130	66	37.8	12.2	Kingston town, Green Lake County
11	5	0	42	116.7	71	32	16	6	22.0	17.6	Kingston town, Juneau County
108	49	10	831	107.2	1,295	627	167	80	24.8	9.7	Kinnickinnic town, St. Croix County
63	34	8	221	109.5	373	181	105	59	19.4	22.7	Knapp village, Dunn County
37	14	4	145	106.2	246	122	55	25	17.7	18.4	Knapp town, Jackson County
23	18	6	109	93.6	172	86	47	25	18.5	22.3	Knight town, Iron County
17	5	5	61	96.7	100	46	27	11	16.7	22.5	Knowlton CDP, Marathon County
153	63	22	911	109.7	1,485	710	238	113	22.3	12.5	Knowlton town, Marathon County
50	21	5	167	104.2	292	144	76	43	14.4	22.3	Knox town, Price County
196	90	32	1,120	89.3	1,474	771	318	180	30.5	15.0	Kohler village, Sheboygan County
24	11	7	218	133.5	367	148	42	28	27.9	8.3	Komensky town, Jackson County
333	132	60	1,792	106.0	2,869	1,400	525	263	22.3	14.2	Koshkonong town, Jefferson County
166	87	27	980	113.3	1,671	771	280	125	20.0	13.4	Kossuth town, Manitowoc County
24	25	12	175	102.3	273	134	61	32	22.9	17.2	Krakov CDP, Shawano County
499	179	60	3,579	101.5	5,271	2,631	738	366	26.9	10.2	Kronenwetter village, Marathon County
113	48	8	979	101.1	1,260	637	169	86	36.0	8.6	Lac du Flambeau CDP, Vilas County
365	183	61	1,699	102.5	2,491	1,252	609	321	27.6	17.7	Lac du Flambeau town, Vilas County
42	12	8	148	95.9	229	115	62	33	21.0	21.4	Lac La Belle village
0	0	0	0	(X)	1	0	0	0	0.0	0.0	Jefferson County (part)
42	12	8	148	95.3	228	115	62	33	21.1	21.5	Waukesha County (part)
2,847	2,512	1,385	26,740	91.9	42,995	22,697	6,744	4,132	16.2	13.1	La Crosse city, La Crosse County
288	285	211	1,856	83.9	2,652	1,465	784	514	22.3	23.0	Ladysmith city, Rusk County
65	51	26	368	102.7	593	298	142	81	20.5	19.0	La Farge village, Vernon County
462	259	73	2,843	102.8	4,442	2,206	794	399	22.9	13.8	Lafayette town, Chippewa County

Table 2.

Age and Sex: 2010—Con.

[For information on confidentiality protection, nonsampling error, and definitions, see Selected Appendixes at <www.census.gov/prod/cen2010/cph-1-a.pdf>]

State County Place and County Subdivision	Total population	Median age	Age								
			Under 5 years	5 to 17 years	18 to 20 years	21 to 24 years	25 to 34 years	35 to 44 years	45 to 54 years	55 to 59 years	60 to 64 years
PLACE AND COUNTY SUBDIVISION—Con.											
Lafayette town, Monroe County.....	396	43.8	14	53	5	13	44	83	93	24	27
Lafayette town, Walworth County.....	1,979	44.3	80	387	67	58	143	278	381	183	135
La Follette town, Burnett County.....	536	50.6	32	75	10	14	54	51	73	49	49
La Grange town, Monroe County.....	2,007	42.1	120	388	56	56	188	290	345	177	142
La Grange town, Walworth County.....	2,454	47.7	102	395	56	62	181	303	531	222	211
Lake town, Marinette County.....	1,135	48.8	49	176	35	24	95	109	225	104	97
Lake town, Price County.....	1,128	51.1	35	138	38	21	73	124	244	123	94
Lake Arrowhead CDP, Adams County.....	838	61.3	30	79	13	8	40	50	96	82	129
Lake Camelot CDP, Adams County.....	826	59.3	22	57	17	21	36	67	122	87	86
Lake Delton village, Sauk County.....	2,914	36.9	182	298	160	281	467	319	385	177	210
Lake Geneva city, Walworth County.....	7,651	39.8	492	1,245	247	387	996	960	1,083	524	441
Lake Hallie village, Chippewa County.....	6,448	35.3	512	1,168	208	313	1,001	878	945	397	377
Lake Holcombe town, Chippewa County.....	1,031	52.1	47	122	24	31	70	111	157	111	110
Lake Ivanhoe CDP, Walworth County.....	435	29.6	39	105	19	20	91	56	49	14	9
Lake Koshkonong CDP, Jefferson County...	1,204	49.4	48	159	35	27	88	146	224	114	109
Lakeland town, Barron County.....	975	48.2	39	156	30	21	68	118	172	84	103
Lake Lorraine CDP, Walworth County.....	324	40.7	24	37	14	11	49	41	66	22	14
Lake Mills city, Jefferson County.....	5,708	37.2	421	998	164	241	837	810	822	369	276
Lake Mills town, Jefferson County.....	2,070	45.5	117	343	63	50	149	295	349	183	156
Lake Nebagamon village, Douglas County...	1,069	47.5	42	195	29	22	68	140	185	121	108
Lake Ripley CDP, Jefferson County.....	1,779	46.1	65	331	43	47	132	234	369	172	151
Lake Shangrila CDP, Kenosha County.....	861	42.2	39	159	31	34	80	115	171	65	57
Lake Sherwood CDP, Adams County.....	372	58.0	7	33	5	6	31	17	63	33	44
Lakeside town, Douglas County.....	693	38.3	51	139	18	12	92	112	117	39	35
Lake Tomahawk CDP, Oneida County.....	228	51.0	14	17	9	12	17	22	41	22	17
Lake Tomahawk town, Oneida County.....	1,043	51.5	41	95	20	25	88	119	210	99	75
Laketown town, Polk County.....	961	45.4	56	150	28	32	103	106	157	99	90
Lake Wazeecha CDP, Wood County.....	2,651	44.9	142	469	78	77	230	335	569	212	176
Lake Wisconsin CDP.....	4,189	45.2	211	695	101	97	355	623	767	379	333
Columbia County (part).....	4,109	44.9	209	689	100	94	350	617	750	371	321
Sauk County (part).....	80	55.0	2	6	1	3	5	6	17	8	12
Lake Wissota CDP, Chippewa County.....	2,738	42.5	178	471	65	111	270	384	444	232	194
Lakewood CDP, Oconto County.....	323	49.7	14	41	12	7	25	33	51	25	24
Lakewood town, Oconto County.....	816	56.8	25	80	21	14	54	68	127	73	91
Lamartine town, Fond du Lac County.....	1,737	44.1	100	292	51	53	174	227	331	175	137
Lamont town, Lafayette County.....	314	39.4	21	85	6	7	19	45	51	19	12
Lanark town, Portage County.....	1,527	41.2	84	305	42	29	145	259	274	142	81
Lancaster city, Grant County.....	3,868	41.2	293	618	104	180	492	401	498	276	239
Land O'Lakes town, Vilas County.....	861	54.6	21	95	19	17	65	65	156	79	95
Langlade town, Langlade County.....	473	52.5	14	66	10	3	29	51	89	31	43
Lannon village, Waukesha County.....	1,107	43.2	51	183	26	37	127	153	197	100	70
Laona CDP, Forest County.....	583	40.1	38	106	14	23	75	74	87	39	30
Laona town, Forest County.....	1,212	47.0	58	190	29	38	119	132	202	112	86
La Pointe town, Ashland County.....	261	49.5	6	34	4	7	23	38	44	34	34
La Prairie town, Rock County.....	834	46.2	31	132	33	37	55	114	156	71	61
Larrabee town, Waupaca County.....	1,381	44.6	76	235	47	49	117	175	228	141	79
Lauderdale Lakes CDP, Walworth County...	1,172	48.0	48	196	25	22	80	155	222	86	119
La Valle village, Sauk County.....	367	39.1	25	50	9	24	56	46	59	17	12
La Valle town, Sauk County.....	1,302	47.6	53	201	30	37	118	165	198	127	118
Lawrence town, Brown County.....	4,284	35.9	346	802	75	187	668	698	674	274	159
Lawrence town, Rusk County.....	311	37.1	19	72	7	9	38	43	48	20	16
Lebanon CDP, Dodge County.....	204	39.2	16	33	5	7	31	29	38	11	6
Lebanon town, Dodge County.....	1,659	44.4	88	257	49	60	164	226	313	123	103
Lebanon town, Waupaca County.....	1,665	42.5	94	320	46	59	158	220	354	140	94
Ledgeview town, Brown County.....	6,555	35.4	474	1,512	183	266	805	1,023	1,031	354	273
Leeds town, Columbia County.....	774	46.2	35	110	18	30	81	93	162	84	47
Legend Lake CDP, Menominee County.....	1,525	41.0	109	306	56	65	135	167	239	92	107
Lemonweir town, Juneau County.....	1,743	45.6	87	281	59	65	169	194	360	144	110
Lena village, Oconto County.....	564	37.8	38	94	20	28	88	65	77	28	39
Lena town, Oconto County.....	727	41.5	46	108	28	37	85	83	172	44	29
Lenroot town, Sawyer County.....	1,279	49.7	71	176	27	32	106	150	201	138	114
Leola town, Adams County.....	308	49.3	17	35	13	10	28	29	57	26	27
Leon town, Monroe County.....	1,086	42.1	85	193	24	26	116	154	226	82	62
Leon town, Waushara County.....	1,439	49.6	58	197	35	28	117	152	283	141	148
Leopolis CDP, Shawano County.....	87	40.5	9	14	0	4	12	11	14	1	6
Leroy town, Dodge County.....	1,002	43.3	58	180	36	32	96	129	190	75	41
Lessor town, Shawano County.....	1,263	39.1	75	293	40	32	111	245	225	71	51
Levis town, Clark County.....	492	46.0	27	86	27	11	47	42	92	39	43
Lewis CDP, Polk County.....	164	42.5	10	29	5	8	17	17	30	5	15
Lewiston town, Columbia County.....	1,225	46.8	55	181	38	33	101	172	231	114	121
Liberty town, Grant County.....	553	41.2	40	115	16	23	45	61	103	42	33

Table 2.
Age and Sex: 2010—Con.

[For information on confidentiality protection, nonsampling error, and definitions, see Selected Appendixes at <www.census.gov/prod/cen2010/cph-1-a.pdf>]

Age—Con			Age and sex						Percent of total population		State County Place and County Subdivision
65 to 74 years	75 to 84 years	85 years and over	All ages		18 years and over		65 years and over		Under 18 years	65 years and over	
			Female	Males per 100 females	Total	Female	Total	Female			
PLACE AND COUNTY SUBDIVISION—Con.											
31	8	1	142	178.9	329	109	40	20	16.9	10.1	Lafayette town, Monroe County
157	81	29	972	103.6	1,512	733	267	129	23.6	13.5	Lafayette town, Walworth County
83	34	12	262	104.6	429	220	129	66	20.0	24.1	La Follette town, Burnett County
150	76	19	1,004	99.9	1,499	753	245	131	25.3	12.2	La Grange town, Monroe County
269	94	28	1,181	107.8	1,957	949	391	182	20.3	15.9	La Grange town, Walworth County
120	77	24	552	105.6	910	441	221	109	19.8	19.5	Lake town, Marinette County
141	66	31	544	107.4	955	453	238	121	15.3	21.1	Lake town, Price County
199	104	8	408	105.4	729	364	311	147	13.0	37.1	Lake Arrowhead CDP, Adams County
207	82	22	407	102.9	747	377	311	154	9.6	37.7	Lake Camelot CDP, Adams County
266	133	36	1,448	101.2	2,434	1,208	435	249	16.5	14.9	Lake Delton village, Sauk County
573	482	221	4,016	90.5	5,914	3,124	1,276	790	22.7	16.7	Lake Geneva city, Walworth County
374	221	54	3,184	102.5	4,768	2,377	649	336	26.1	10.1	Lake Hallie village, Chippewa County
171	56	21	524	96.8	862	434	248	127	16.4	24.1	Lake Holcombe town, Chippewa County
17	11	5	235	85.1	291	155	33	22	33.1	7.6	Lake Ivanhoe CDP, Walworth County
154	73	27	586	105.5	997	491	254	129	17.2	21.1	Lake Koshkonong CDP, Jefferson County
120	52	12	460	112.0	780	369	184	87	20.0	18.9	Lakeland town, Barron County
26	17	3	158	105.1	263	130	46	23	18.8	14.2	Lake Lorraine CDP, Walworth County
330	265	175	2,924	95.2	4,289	2,232	770	459	24.9	13.5	Lake Mills city, Jefferson County
208	120	37	1,039	99.2	1,610	817	365	192	22.2	17.6	Lake Mills town, Jefferson County
115	36	8	508	110.4	832	394	159	68	22.2	14.9	Lake Nebagamon village, Douglas County
139	71	25	890	99.9	1,383	695	235	129	22.3	13.2	Lake Ripley CDP, Jefferson County
68	29	13	405	112.6	663	312	110	49	23.0	12.8	Lake Shangrila CDP, Kenosha County
90	36	7	167	122.8	332	156	133	58	10.8	35.8	Lake Sherwood CDP, Adams County
55	20	3	339	104.4	503	242	78	43	27.4	11.3	Lakeside town, Douglas County
28	23	6	106	115.1	197	95	57	33	13.6	25.0	Lake Tomahawk CDP, Oneida County
167	76	28	458	127.7	907	401	271	133	13.0	26.0	Lake Tomahawk town, Oneida County
94	32	14	471	104.0	755	363	140	66	21.4	14.6	Laketown town, Polk County
251	94	18	1,300	103.9	2,040	985	363	167	23.0	13.7	Lake Wazeecha CDP, Wood County
452	140	36	2,057	103.6	3,283	1,601	628	293	21.6	15.0	Lake Wisconsin CDP
438	134	36	2,018	103.6	3,211	1,565	608	284	21.9	14.8	Columbia County (part)
14	6	0	39	105.1	72	36	20	9	10.0	25.0	Sauk County (part)
238	118	33	1,349	103.0	2,089	1,033	389	200	23.7	14.2	Lake Wissota CDP, Chippewa County
51	25	15	152	112.5	268	128	91	41	17.0	28.2	Lakewood CDP, Oconto County
144	94	25	402	103.0	711	354	263	130	12.9	32.2	Lakewood town, Oconto County
129	54	14	841	106.5	1,345	647	197	88	22.6	11.3	Lamartine town, Fond du Lac County
28	18	3	148	112.2	208	96	49	25	33.8	15.6	Lamont town, Lafayette County
97	52	17	721	111.8	1,138	539	166	87	25.5	10.9	Lanark town, Portage County
309	302	156	2,036	90.0	2,957	1,576	767	472	23.6	19.8	Lancaster city, Grant County
128	98	23	404	113.1	745	359	249	123	13.5	28.9	Land O'Lakes town, Vilas County
77	50	10	220	115.0	393	189	137	63	16.9	29.0	Langlade town, Langlade County
98	52	13	552	100.5	873	442	163	89	21.1	14.7	Lannon village, Waukesha County
52	32	13	288	102.4	439	212	97	45	24.7	16.6	Laona CDP, Forest County
132	87	27	610	98.7	964	477	246	119	20.5	20.3	Laona town, Forest County
28	6	3	118	121.2	221	95	37	13	15.3	14.2	La Pointe town, Ashland County
89	42	13	414	101.4	671	330	144	74	19.5	17.3	La Prairie town, Rock County
147	70	17	664	108.0	1,070	516	234	114	22.5	16.9	Larrabee town, Waupaca County
162	46	11	553	111.9	928	445	219	105	20.8	18.7	Lauderdale Lakes CDP, Walworth County
39	21	9	180	103.9	292	149	69	43	20.4	18.8	La Valle village, Sauk County
150	85	20	621	109.7	1,048	512	255	126	19.5	19.6	La Valle town, Sauk County
267	114	20	2,150	99.3	3,136	1,594	401	200	26.8	9.4	Lawrence town, Brown County
27	7	5	150	107.3	220	105	39	21	29.3	12.5	Lawrence town, Rusk County
13	10	5	99	106.1	155	74	28	15	24.0	13.7	Lebanon CDP, Dodge County
156	86	34	821	102.1	1,314	635	276	132	20.8	16.6	Lebanon town, Dodge County
122	43	15	787	111.6	1,251	594	180	88	24.9	10.8	Lebanon town, Waupaca County
359	197	78	3,320	97.4	4,569	2,358	634	345	30.3	9.7	Ledgeview town, Brown County
66	32	16	371	108.6	629	290	114	54	18.7	14.7	Leeds town, Columbia County
168	69	12	774	97.0	1,110	569	249	128	27.2	16.3	Legend Lake CDP, Menominee County
154	97	23	878	98.5	1,375	689	274	148	21.1	15.7	Lemonweir town, Juneau County
41	26	20	280	101.4	432	224	87	50	23.4	15.4	Lena village, Oconto County
55	30	10	331	119.6	573	264	95	50	21.2	13.1	Lena town, Oconto County
192	58	14	613	108.6	1,032	508	264	127	19.3	20.6	Lenroot town, Sawyer County
47	10	9	146	111.0	256	119	66	30	16.9	21.4	Leola town, Adams County
77	25	16	527	106.1	808	386	118	55	25.6	10.9	Leon town, Monroe County
185	75	20	699	105.9	1,184	563	280	133	17.7	19.5	Leon town, Waushara County
10	5	1	45	93.3	64	35	16	10	26.4	18.4	Leopolis CDP, Shawano County
98	53	14	474	111.4	764	367	165	82	23.8	16.5	Leroy town, Dodge County
72	36	12	610	107.0	895	435	120	57	29.1	9.5	Lessor town, Shawano County
53	22	3	231	113.0	379	176	78	35	23.0	15.9	Levis town, Clark County
11	15	2	84	95.2	125	63	28	16	23.8	17.1	Lewis CDP, Polk County
116	57	6	590	107.6	989	489	179	85	19.3	14.6	Lewiston town, Columbia County
42	25	8	252	119.4	398	190	75	38	28.0	13.6	Liberty town, Grant County

Table 2.

Age and Sex: 2010—Con.

[For information on confidentiality protection, nonsampling error, and definitions, see Selected Appendixes at <www.census.gov/prod/cen2010/cph-1-a.pdf>]

State County Place and County Subdivision	Total population	Median age	Age								
			Under 5 years	5 to 17 years	18 to 20 years	21 to 24 years	25 to 34 years	35 to 44 years	45 to 54 years	55 to 59 years	60 to 64 years
PLACE AND COUNTY SUBDIVISION—Con.											
Liberty town, Manitowoc County.....	1,281	43.7	60	251	42	30	106	177	234	114	99
Liberty town, Outagamie County.....	867	40.2	48	176	44	28	68	138	159	66	45
Liberty town, Vernon County.....	252	46.7	15	46	5	5	16	29	54	25	21
Liberty Grove town, Door County.....	1,734	57.0	48	201	25	33	99	141	245	182	198
Lily Lake CDP, Kenosha County.....	477	44.8	20	68	20	23	50	60	99	47	24
Lima town, Grant County.....	805	38.3	55	189	35	28	62	107	135	63	41
Lima town, Pepin County.....	702	40.1	43	139	34	27	78	74	122	65	29
Lima town, Rock County.....	1,280	41.2	74	246	38	38	124	188	228	93	87
Lima town, Sheboygan County.....	2,982	42.7	179	589	88	73	263	393	535	259	216
Lime Ridge village, Sauk County.....	162	44.5	12	21	5	3	23	19	36	4	10
Lincoln town, Adams County.....	296	53.0	18	29	4	11	18	28	52	29	34
Lincoln town, Bayfield County.....	287	51.8	13	41	8	6	20	29	39	33	24
Lincoln town, Buffalo County.....	162	51.3	6	16	1	6	14	13	40	18	17
Lincoln town, Burnett County.....	309	49.7	13	41	10	5	31	33	58	33	27
Lincoln town, Eau Claire County.....	1,096	40.9	55	233	45	29	78	175	221	76	72
Lincoln town, Forest County.....	955	45.0	68	177	30	31	68	103	145	69	60
Lincoln town, Kewaunee County.....	948	39.1	58	173	33	48	116	125	150	69	56
Lincoln town, Monroe County.....	835	44.0	45	162	22	23	80	101	170	72	39
Lincoln town, Polk County.....	2,208	46.6	106	354	78	76	162	269	396	199	152
Lincoln town, Trempealeau County.....	823	42.2	40	151	29	29	74	126	151	65	43
Lincoln town, Vilas County.....	2,423	49.8	93	339	58	65	188	270	394	242	183
Lincoln town, Wood County.....	1,564	44.8	75	306	56	56	122	173	335	147	91
Lind town, Waupaca County.....	1,579	42.2	74	324	45	43	150	224	253	130	91
Linden village, Iowa County.....	549	36.4	51	108	23	29	52	95	84	27	22
Linden town, Iowa County.....	847	46.6	54	135	22	18	84	85	152	56	63
Lindina town, Juneau County.....	718	46.2	37	122	18	24	62	83	137	53	48
Linn town, Walworth County.....	2,383	47.3	127	387	62	78	203	274	398	208	217
Linwood town, Portage County.....	1,121	44.1	55	209	38	30	101	139	233	90	65
Lisbon town, Juneau County.....	912	46.5	44	153	28	28	68	107	181	88	49
Lisbon town, Waukesha County.....	10,157	44.5	454	2,078	289	319	601	1,439	2,083	794	658
Little Black town, Taylor County.....	1,140	42.1	64	201	39	41	122	164	198	88	74
Little Chute village, Outagamie County.....	10,449	37.0	681	1,874	368	551	1,551	1,314	1,589	712	519
Little Falls town, Monroe County.....	1,523	40.9	117	275	42	56	166	183	251	124	117
Little Grant town, Grant County.....	283	38.1	19	63	6	17	26	39	50	19	17
Little Rice town, Oneida County.....	306	52.9	6	26	9	4	20	31	67	22	24
Little River town, Oconto County.....	1,094	42.4	76	179	46	53	109	121	189	80	75
Little Round Lake CDP, Sawyer County.....	1,081	25.0	127	295	57	62	150	141	121	43	32
Little Sturgeon CDP, Door County.....	136	57.2	1	7	1	3	8	11	23	30	21
Little Suamico town, Oconto County.....	4,799	41.6	297	948	122	143	470	768	1,022	391	284
Little Wolf town, Waupaca County.....	1,424	43.7	76	235	51	52	125	201	276	115	93
Livingston village.....	664	35.8	68	113	14	28	105	71	92	31	26
Grant County (part).....	657	35.5	68	111	14	28	105	70	89	31	26
Iowa County (part).....	7	47.5	0	2	0	0	0	1	3	0	0
Lodi city, Columbia County.....	3,050	40.4	187	617	94	110	338	403	500	185	142
Lodi town, Columbia County.....	3,273	43.1	178	586	91	82	314	490	576	265	236
Loganville village, Sauk County.....	300	37.9	19	54	12	15	36	46	44	17	17
Lohrville village, Waushara County.....	402	45.4	20	57	9	26	43	43	69	32	31
Lomira village, Dodge County.....	2,430	36.7	156	445	93	135	345	347	366	133	108
Lomira town, Dodge County.....	1,137	42.9	49	218	38	38	84	180	222	82	57
Lone Rock village, Richland County.....	888	37.0	75	159	39	45	112	113	126	61	37
Long Lake CDP, Florence County.....	50	56.0	3	5	0	0	5	1	11	2	3
Long Lake town, Florence County.....	157	53.1	4	19	2	1	12	15	32	17	13
Long Lake town, Washburn County.....	624	52.8	13	81	15	14	41	42	129	74	59
Longwood town, Clark County.....	858	27.7	91	235	37	39	87	82	86	64	31
Lorain town, Polk County.....	284	46.6	16	49	10	12	31	20	50	22	16
Lowell village, Dodge County.....	340	42.3	16	57	12	10	37	59	61	22	22
Lowell town, Dodge County.....	1,190	42.7	75	222	32	39	98	172	256	79	81
Lowville town, Columbia County.....	1,008	46.7	37	166	25	26	74	140	196	106	85
Loyal city, Clark County.....	1,261	41.0	93	220	44	52	131	177	142	57	58
Loyal town, Clark County.....	826	27.9	104	218	30	30	109	104	84	41	33
Lublin village, Taylor County.....	118	49.0	0	20	5	1	10	10	27	8	6
Lucas town, Dunn County.....	764	41.5	38	147	15	18	92	114	129	64	51
Luck village, Polk County.....	1,119	45.6	73	159	38	43	115	118	168	70	70
Luck town, Polk County.....	930	46.4	59	139	16	38	89	104	187	85	72
Ludington town, Eau Claire County.....	1,063	43.0	60	210	22	25	104	149	184	86	78
Luxemburg village, Kewaunee County.....	2,515	34.7	211	540	74	101	347	385	298	121	108
Luxemburg town, Kewaunee County.....	1,469	41.0	82	318	64	56	113	217	249	95	105
Lyndon town, Juneau County.....	1,384	40.0	83	243	42	65	161	200	245	86	89
Lyndon town, Sheboygan County.....	1,542	45.4	60	260	62	40	124	215	288	155	125
Lyndon Station village, Juneau County.....	500	43.8	21	70	23	29	51	62	79	33	38
Lynn town, Clark County.....	861	30.5	93	213	33	35	102	79	120	51	41
Lynne town, Oneida County.....	141	54.3	4	14	1	4	5	14	33	12	11
Lynxville village, Crawford County.....	132	52.7	2	22	2	4	9	15	19	18	13

Table 2.

Age and Sex: 2010—Con.

[For information on confidentiality protection, nonsampling error, and definitions, see Selected Appendixes at <www.census.gov/prod/cen2010/cph-1-a.pdf>]

Age—Con			Age and sex						Percent of total population		State County Place and County Subdivision
65 to 74 years	75 to 84 years	85 years and over	All ages		18 years and over		65 years and over		Under 18 years	65 years and over	
			Female	Males per 100 females	Total	Female	Total	Female			
PLACE AND COUNTY SUBDIVISION—Con.											
104	48	16	623	105.6	970	469	168	86	24.3	13.1	Liberty town, Manitowoc County
65	23	7	411	110.9	643	300	95	42	25.8	11.0	Liberty town, Outagamie County
25	8	3	122	106.6	191	92	36	17	24.2	14.3	Liberty town, Vernon County
332	178	52	898	93.1	1,485	768	562	291	14.4	32.4	Liberty Grove town, Door County
40	22	4	241	97.9	389	192	66	33	18.4	13.8	Lily Lake CDP, Kenosha County
56	28	6	386	108.5	561	276	90	46	30.3	11.2	Lima town, Grant County
42	42	7	326	115.3	520	235	91	41	25.9	13.0	Lima town, Pepin County
104	53	7	611	109.5	960	461	164	79	25.0	12.8	Lima town, Rock County
216	122	49	1,457	104.7	2,214	1,081	387	200	25.8	13.0	Lima town, Sheboygan County
16	9	4	77	110.4	129	61	29	16	20.4	17.9	Lime Ridge village, Sauk County
46	18	9	137	116.1	249	119	73	36	15.9	24.7	Lincoln town, Adams County
43	24	7	141	103.5	233	112	74	34	18.8	25.8	Lincoln town, Bayfield County
20	7	4	73	121.9	140	60	31	13	13.6	19.1	Lincoln town, Buffalo County
43	10	5	143	116.1	255	120	58	28	17.5	18.8	Lincoln town, Burnett County
73	29	10	520	110.8	808	384	112	48	26.3	10.2	Lincoln town, Eau Claire County
133	60	11	464	105.8	710	357	204	97	25.7	21.4	Lincoln town, Forest County
70	40	10	471	101.3	717	350	120	69	24.4	12.7	Lincoln town, Kewaunee County
76	40	5	397	110.3	628	287	121	52	24.8	14.5	Lincoln town, Monroe County
255	134	27	1,098	101.1	1,748	877	416	198	20.8	18.8	Lincoln town, Polk County
72	33	10	378	117.7	632	284	115	52	23.2	14.0	Lincoln town, Trempealeau County
326	191	74	1,188	104.0	1,991	989	591	309	17.8	24.4	Lincoln town, Vilas County
107	68	28	763	105.0	1,183	585	203	104	24.4	13.0	Lincoln town, Wood County
155	66	24	780	102.4	1,181	569	245	119	25.2	15.5	Lind town, Waupaca County
32	15	11	281	95.4	390	198	58	32	29.0	10.6	Linden village, Iowa County
70	55	53	412	105.6	658	319	178	100	22.3	21.0	Linden town, Iowa County
75	47	12	330	117.6	559	264	134	67	22.1	18.7	Lindina town, Juneau County
256	125	48	1,162	105.1	1,869	912	429	206	21.6	18.0	Linn town, Walworth County
96	51	14	561	99.8	857	424	161	84	23.6	14.4	Linwood town, Portage County
103	46	17	448	103.6	715	345	166	78	21.6	18.2	Lisbon town, Juneau County
901	439	102	5,046	101.3	7,625	3,844	1,442	759	24.9	14.2	Lisbon town, Waukesha County
80	54	15	548	108.0	875	405	149	74	23.2	13.1	Little Black town, Taylor County
691	423	176	5,265	98.5	7,894	4,048	1,290	737	24.5	12.3	Little Chute village, Outagamie County
128	55	9	725	110.1	1,131	531	192	87	25.7	12.6	Little Falls town, Monroe County
17	7	3	131	116.0	201	91	27	12	29.0	9.5	Little Grant town, Grant County
74	17	6	138	121.7	274	128	97	47	10.5	31.7	Little Rice town, Oneida County
99	56	11	530	106.4	839	398	166	74	23.3	15.2	Little River town, Oconto County
43	5	5	567	90.7	659	355	53	32	39.0	4.9	Little Round Lake CDP, Sawyer County
17	11	3	65	109.2	128	59	31	11	5.9	22.8	Little Sturgeon CDP, Door County
246	90	18	2,314	107.4	3,554	1,709	354	164	25.9	7.4	Little Suamico town, Oconto County
119	66	15	681	109.1	1,113	524	200	101	21.8	14.0	Little Wolf town, Waupaca County
71	32	13	342	94.2	483	249	116	72	27.3	17.5	Livingston village
71	32	12	337	95.0	478	246	115	72	27.2	17.5	Grant County (part)
0	0	1	5	40.0	5	3	1	0	28.6	14.3	Iowa County (part)
200	164	110	1,559	95.6	2,246	1,187	474	307	26.4	15.5	Lodi city, Columbia County
302	125	28	1,605	103.9	2,509	1,229	455	214	23.3	13.9	Lodi town, Columbia County
21	11	8	156	92.3	227	117	40	22	24.3	13.3	Loganville village, Sauk County
39	27	6	211	90.5	325	162	72	38	19.2	17.9	Lohrville village, Waushara County
149	93	60	1,207	101.3	1,829	902	302	177	24.7	12.4	Lomira village, Dodge County
94	57	18	545	108.6	870	412	169	81	23.5	14.9	Lomira town, Dodge County
76	36	9	423	109.9	654	323	121	68	26.4	13.6	Lone Rock village, Richland County
13	5	2	25	100.0	42	23	20	11	16.0	40.0	Long Lake CDP, Florence County
27	11	4	79	98.7	134	70	42	21	14.6	26.8	Long Lake town, Florence County
98	48	10	301	107.3	530	255	156	77	15.1	25.0	Long Lake town, Washburn County
60	36	10	413	107.7	532	258	106	53	38.0	12.4	Longwood town, Clark County
36	15	7	134	111.9	219	98	58	26	22.9	20.4	Lorain town, Polk County
26	16	2	168	102.4	267	132	44	23	21.5	12.9	Lowell village, Dodge County
80	41	15	575	107.0	893	426	136	66	25.0	11.4	Lowell town, Dodge County
92	50	11	471	114.0	805	382	153	72	20.1	15.2	Lowville town, Columbia County
134	106	47	642	96.4	948	494	287	161	24.8	22.8	Loyal city, Clark County
50	18	5	390	111.8	504	231	73	36	39.0	8.8	Loyal town, Clark County
15	13	3	50	136.0	98	46	31	16	16.9	26.3	Lublin village, Taylor County
54	34	8	358	113.4	579	272	96	47	24.2	12.6	Lucas town, Dunn County
97	94	74	567	97.4	887	474	265	160	20.7	23.7	Luck village, Polk County
79	52	10	456	103.9	732	358	141	72	21.3	15.2	Luck town, Polk County
89	45	11	498	113.5	793	386	145	68	25.4	13.6	Ludington town, Eau Claire County
131	121	78	1,283	96.0	1,764	917	330	203	29.9	13.1	Luxemburg village, Kewaunee County
113	43	14	714	105.7	1,069	516	170	85	27.2	11.6	Luxemburg town, Kewaunee County
119	42	9	669	106.9	1,058	513	170	85	23.6	12.3	Lyndon town, Juneau County
133	61	19	734	110.1	1,222	578	213	99	20.8	13.8	Lyndon town, Sheboygan County
51	27	16	237	111.0	409	197	94	55	18.2	18.8	Lyndon Station village, Juneau County
53	31	10	420	105.0	555	263	94	49	35.5	10.9	Lynn town, Clark County
21	19	3	62	127.4	123	55	43	22	12.8	30.5	Lynne town, Oneida County
23	5	0	64	106.3	108	55	28	12	18.2	21.2	Lynxville village, Crawford County

Table 2.
Age and Sex: 2010—Con.

[For information on confidentiality protection, nonsampling error, and definitions, see Selected Appendixes at <www.census.gov/prod/cen2010/cph-1-a.pdf>]

State County Place and County Subdivision	Total population	Median age	Age								
			Under 5 years	5 to 17 years	18 to 20 years	21 to 24 years	25 to 34 years	35 to 44 years	45 to 54 years	55 to 59 years	60 to 64 years
PLACE AND COUNTY SUBDIVISION—Con.											
Lyons town, Walworth County.....	3,698	43.7	186	697	127	141	317	447	676	280	245
McFarland village, Dane County.....	7,808	39.7	469	1,633	205	233	890	1,138	1,388	621	429
Mackford town, Green Lake County.....	560	40.2	32	98	16	23	67	81	109	31	29
McKinley town, Polk County.....	347	50.2	14	54	8	11	31	23	67	27	36
McKinley town, Taylor County.....	458	37.0	44	105	19	17	34	49	78	24	25
McMillan town, Marathon County.....	1,968	44.7	100	395	74	59	123	245	427	178	132
Madge town, Washburn County.....	508	55.4	17	65	10	11	32	48	67	49	65
Madison city, Dane County.....	233,209	30.9	13,561	27,177	18,324	27,224	45,633	27,731	26,926	13,492	10,758
Madison town, Dane County.....	6,279	28.6	541	917	331	721	1,459	853	699	276	206
Magnolia town, Rock County.....	767	44.4	30	140	31	32	71	89	152	53	61
Maiden Rock village, Pierce County.....	119	40.4	8	21	3	6	12	18	21	12	10
Maiden Rock town, Pierce County.....	589	48.2	40	75	20	17	50	61	122	56	53
Maine town, Marathon County.....	2,337	44.1	112	420	77	71	221	305	433	195	161
Maine town, Outagamie County.....	866	42.4	53	142	24	28	97	120	157	70	55
Manawa city, Waupaca County.....	1,371	36.5	92	247	51	66	205	159	195	70	65
Manchester town, Green Lake County.....	1,022	31.4	91	265	43	37	105	125	130	67	51
Manchester town, Jackson County.....	704	47.8	34	99	19	11	47	113	117	64	53
Manitowish Waters town, Vilas County.....	566	58.1	8	46	11	7	32	40	101	67	61
Manitowoc city, Manitowoc County.....	33,736	41.7	2,075	5,417	1,141	1,564	4,103	3,896	5,052	2,337	1,810
Manitowoc town, Manitowoc County.....	1,083	45.4	45	176	36	33	93	150	202	89	67
Manitowoc Rapids town, Manitowoc County	2,150	48.3	75	339	73	63	161	240	438	204	200
Maple town, Douglas County.....	744	41.3	47	142	21	18	71	115	122	56	46
Maple Bluff village, Dane County.....	1,313	48.0	63	230	22	20	101	152	223	145	142
Maple Creek town, Outagamie County.....	619	44.1	24	113	20	24	49	88	116	53	46
Maple Grove town, Barron County.....	979	44.0	51	192	31	36	88	113	189	78	62
Maple Grove town, Manitowoc County.....	835	39.8	59	162	38	33	78	107	161	67	43
Maple Grove town, Shawano County.....	972	42.1	53	183	24	36	110	122	176	69	61
Maplehurst town, Taylor County.....	335	45.6	16	58	9	15	34	33	70	25	20
Maple Plain town, Barron County.....	803	45.7	48	143	24	26	54	100	132	49	71
Maple Valley town, Oconto County.....	662	47.8	28	92	15	18	59	84	123	67	42
Marathon town, Marathon County.....	1,048	45.0	43	177	45	37	83	140	218	108	68
Marathon City village, Marathon County.....	1,524	43.2	87	266	45	46	162	196	244	118	88
Marcellon town, Columbia County.....	1,102	41.7	96	212	35	30	93	126	153	102	92
Marengo CDP, Ashland County.....	111	36.3	14	14	10	8	8	10	13	4	10
Marengo town, Ashland County.....	390	33.4	36	96	18	7	44	44	48	31	18
Maribel village, Manitowoc County.....	351	40.6	21	64	12	14	41	47	61	24	10
Marietta town, Crawford County.....	470	50.3	22	68	13	9	41	45	89	56	32
Marinette city, Marinette County.....	10,968	41.0	683	1,767	377	549	1,373	1,281	1,632	769	573
Marion town, Grant County.....	572	39.6	33	110	27	25	58	83	91	37	32
Marion town, Juneau County.....	426	51.2	20	52	7	9	37	38	89	31	41
Marion city.....	1,260	40.5	95	198	48	53	139	154	159	82	74
Shawano County (part).....	25	47.5	0	7	0	1	3	1	3	0	4
Waupaca County (part).....	1,235	40.4	95	191	48	52	136	153	156	82	70
Marion town, Waushara County.....	2,038	52.6	69	261	50	47	153	190	327	168	205
Markesan city, Green Lake County.....	1,476	42.3	97	267	50	46	144	183	171	72	71
Marquette village, Green Lake County.....	150	54.7	3	18	3	7	7	13	25	14	10
Marquette town, Green Lake County.....	531	49.1	25	87	10	7	51	50	94	55	40
Marshall village, Dane County.....	3,862	34.4	330	792	139	146	554	588	548	198	166
Marshall town, Richland County.....	567	47.2	27	108	18	15	43	53	100	58	42
Marshall town, Rusk County.....	688	31.7	70	174	30	20	75	73	110	41	24
Marshfield town, Fond du Lac County.....	1,138	47.5	52	166	38	39	99	118	212	87	79
Marshfield city.....	19,118	41.3	1,241	2,757	607	1,020	2,631	2,118	2,784	1,291	1,143
Marathon County (part).....	900	46.0	53	98	17	51	133	89	96	51	48
Wood County (part).....	18,218	41.1	1,188	2,659	590	969	2,498	2,029	2,688	1,240	1,095
Marshfield town, Wood County.....	764	43.5	45	136	23	28	75	87	138	68	51
Martell town, Pierce County.....	1,185	42.9	43	237	32	47	108	171	263	93	73
Mason village, Bayfield County.....	93	36.2	7	19	5	3	12	9	13	10	3
Mason town, Bayfield County.....	315	39.3	19	62	11	9	36	40	57	21	19
Matteson town, Waupaca County.....	936	44.9	43	175	31	39	81	100	204	75	53
Mattoon village, Shawano County.....	438	38.0	28	75	19	24	53	60	60	20	19
Mauston city, Juneau County.....	4,423	39.3	303	684	149	235	594	578	637	279	208
Maxville town, Buffalo County.....	309	42.6	15	47	8	5	50	40	48	28	26
Mayville town, Clark County.....	961	32.5	92	207	39	42	133	108	132	63	41
Mayville city, Dodge County.....	5,154	41.1	329	886	142	217	628	660	854	314	263
Mazomanie village, Dane County.....	1,652	37.3	132	285	52	78	238	238	257	101	78
Mazomanie town, Dane County.....	1,090	45.2	45	183	46	29	94	143	248	113	70
Mead town, Clark County.....	321	39.0	32	62	13	11	28	42	38	14	16
Meadowbrook town, Sawyer County.....	131	53.2	5	15	3	6	12	13	23	18	12
Mecan town, Marquette County.....	686	54.4	20	77	11	23	29	55	140	72	52
Medary town, La Crosse County.....	1,461	44.6	74	274	38	49	118	186	281	133	119
Medford city, Taylor County.....	4,326	43.0	287	673	139	198	511	467	645	276	191

Table 2.

Age and Sex: 2010—Con.

[For information on confidentiality protection, nonsampling error, and definitions, see Selected Appendixes at <www.census.gov/prod/cen2010/cph-1-a.pdf>]

Age—Con			Age and sex						Percent of total population		State County Place and County Subdivision
65 to 74 years	75 to 84 years	85 years and over	All ages		18 years and over		65 years and over		Under 18 years	65 years and over	
			Female	Males per 100 females	Total	Female	Total	Female			
PLACE AND COUNTY SUBDIVISION—Con.											
339	180	63	1,811	104.2	2,815	1,392	582	307	23.9	15.7	Lyons town, Walworth County
451	248	103	3,979	96.2	5,706	2,955	802	452	26.9	10.3	McFarland village, Dane County
49	20	5	254	120.5	430	198	74	36	23.2	13.2	Mackford town, Green Lake County
46	19	11	171	102.9	279	132	76	35	19.6	21.9	McKinley town, Polk County
36	20	7	225	103.6	309	146	63	31	32.5	13.8	McKinley town, Taylor County
156	56	23	975	101.8	1,473	730	235	117	25.2	11.9	McMillan town, Marathon County
94	38	12	240	111.7	426	199	144	69	16.1	28.3	Madge town, Washburn County
11,338	7,248	3,797	118,377	97.0	192,471	98,318	22,383	13,190	17.5	9.6	Madison city, Dane County
174	72	30	2,977	110.9	4,821	2,298	276	152	23.2	4.4	Madison town, Dane County
68	35	5	374	105.1	597	286	108	57	22.2	14.1	Magnolia town, Rock County
6	2	0	60	98.3	90	47	8	4	24.4	6.7	Maiden Rock village, Pierce County
55	33	7	280	110.4	474	218	95	42	19.5	16.1	Maiden Rock town, Pierce County
202	106	34	1,122	108.3	1,805	866	342	175	22.8	14.6	Maine town, Marathon County
80	29	11	403	114.9	671	318	120	60	22.5	13.9	Maine town, Outagamie County
77	89	55	692	98.1	1,032	531	221	134	24.7	16.1	Manawa city, Waupaca County
71	23	14	495	106.5	666	321	108	56	34.8	10.6	Manchester town, Green Lake County
113	25	9	330	113.3	571	269	147	60	18.9	20.9	Manchester town, Jackson County
108	71	14	284	99.3	512	252	193	89	9.5	34.1	Manitowish Waters town, Vilas County
2,717	2,269	1,355	17,463	93.2	26,244	13,793	6,341	3,941	22.2	18.8	Manitowoc city, Manitowoc County
124	48	20	539	100.9	862	432	192	102	20.4	17.7	Manitowoc town, Manitowoc County
210	110	37	1,068	101.3	1,736	872	357	187	19.3	16.6	Manitowoc Rapids town, Manitowoc County
58	40	8	366	103.3	555	257	106	52	25.4	14.2	Maple town, Douglas County
111	75	29	665	97.4	1,020	512	215	109	22.3	16.4	Maple Bluff village, Dane County
49	26	11	282	119.5	482	224	86	44	22.1	13.9	Maple Creek town, Outagamie County
93	36	10	462	111.9	736	353	139	69	24.8	14.2	Maple Grove town, Barron County
50	29	8	372	124.5	614	271	87	39	26.5	10.4	Maple Grove town, Manitowoc County
76	41	21	467	108.1	736	355	138	68	24.3	14.2	Maple Grove town, Shawano County
29	20	6	152	120.4	261	122	55	26	22.1	16.4	Maplehurst town, Taylor County
123	25	8	389	106.4	612	304	156	75	23.8	19.4	Maple Plain town, Barron County
80	40	14	326	103.1	542	262	134	74	18.1	20.2	Maple Valley town, Oconto County
76	45	8	499	110.0	828	395	129	55	21.0	12.3	Marathon town, Marathon County
115	97	60	794	91.9	1,171	605	272	159	23.2	17.8	Marathon City village, Marathon County
101	47	15	531	107.5	794	396	163	87	27.9	14.8	Marcellon town, Columbia County
11	7	2	54	105.6	83	40	20	10	25.2	18.0	Marengo CDP, Ashland County
40	7	1	184	112.0	258	116	48	20	33.8	12.3	Marengo town, Ashland County
34	16	7	180	95.0	266	136	57	29	24.2	16.2	Maribel village, Manitowoc County
53	27	15	235	100.0	380	187	95	46	19.1	20.2	Marietta town, Crawford County
824	670	470	5,741	91.0	8,518	4,538	1,964	1,248	22.3	17.9	Marinette city, Marinette County
39	36	1	256	123.4	429	193	76	39	25.0	13.3	Marion town, Grant County
69	29	4	202	110.9	354	166	102	48	16.9	23.9	Marion town, Juneau County
114	95	49	686	83.7	967	528	258	157	23.3	20.5	Marion city
0	4	2	17	47.1	18	12	6	5	28.0	24.0	Shawano County (part)
114	91	47	669	84.6	949	516	252	152	23.2	20.4	Waupaca County (part)
337	191	40	1,004	103.0	1,708	839	568	288	16.2	27.9	Marion town, Waushara County
119	148	108	803	83.8	1,112	622	375	250	24.7	25.4	Markesan city, Green Lake County
27	17	6	77	94.8	129	65	50	25	14.0	33.3	Marquette village, Green Lake County
64	39	9	258	105.8	419	202	112	61	21.1	21.1	Marquette town, Green Lake County
234	119	48	1,892	104.1	2,740	1,372	401	209	29.1	10.4	Marshall village, Dane County
58	36	9	272	108.5	432	207	103	48	23.8	18.2	Marshall town, Richland County
35	29	7	337	104.2	444	221	71	38	35.5	10.3	Marshall town, Rusk County
101	64	83	583	95.2	920	479	248	151	19.2	21.8	Marshfield town, Fond du Lac County
1,499	1,222	805	10,066	89.9	15,120	8,123	3,526	2,133	20.9	18.4	Marshfield city
106	81	77	471	91.1	749	393	264	148	16.8	29.3	Marathon County (part)
1,393	1,141	728	9,595	89.9	14,371	7,730	3,262	1,985	21.1	17.9	Wood County (part)
63	38	12	368	107.6	583	290	113	57	23.7	14.8	Marshfield town, Wood County
76	27	15	596	98.8	905	447	118	61	23.6	10.0	Martell town, Pierce County
8	4	0	46	102.2	67	36	12	7	28.0	12.9	Mason village, Bayfield County
22	14	5	150	110.0	234	110	41	17	25.7	13.0	Mason town, Bayfield County
88	37	10	451	107.5	718	347	135	67	23.3	14.4	Matteson town, Waupaca County
44	22	14	214	104.7	335	169	80	50	23.5	18.3	Mattoon village, Shawano County
331	262	163	2,208	100.3	3,436	1,695	756	465	22.3	17.1	Mauston city, Juneau County
26	14	2	144	114.6	247	114	42	22	20.1	13.6	Maxville town, Buffalo County
55	33	16	458	109.8	662	316	104	55	31.1	10.8	Mayville town, Clark County
363	331	167	2,607	97.7	3,939	2,020	861	507	23.6	16.7	Mayville city, Dodge County
94	76	23	829	99.3	1,235	637	193	111	25.2	11.7	Mazomanie village, Dane County
91	19	9	507	115.0	862	404	119	62	20.9	10.9	Mazomanie town, Dane County
44	14	7	148	116.9	227	105	65	31	29.3	20.2	Mead town, Clark County
17	4	3	66	98.5	111	54	24	14	15.3	18.3	Meadowbrook town, Sawyer County
125	67	15	327	109.8	589	282	207	103	14.1	30.2	Mecan town, Marquette County
126	48	15	702	108.1	1,113	528	189	85	23.8	12.9	Medary town, La Crosse County
327	373	239	2,269	90.7	3,366	1,829	939	590	22.2	21.7	Medford city, Taylor County

Table 2.
Age and Sex: 2010—Con.

[For information on confidentiality protection, nonsampling error, and definitions, see Selected Appendixes at <www.census.gov/prod/cen2010/cph-1-a.pdf>]

State County Place and County Subdivision	Total population	Median age	Age								
			Under 5 years	5 to 17 years	18 to 20 years	21 to 24 years	25 to 34 years	35 to 44 years	45 to 54 years	55 to 59 years	60 to 64 years
PLACE AND COUNTY SUBDIVISION—Con.											
Medford town, Taylor County.....	2,606	40.0	178	542	74	76	251	366	516	166	122
Medina town, Dane County.....	1,376	42.0	66	294	40	44	114	212	250	117	105
Meeme town, Manitowoc County.....	1,446	45.0	77	231	52	48	132	182	289	121	108
Meenon town, Burnett County.....	1,163	47.5	46	215	26	37	94	129	188	117	91
Mellen city, Ashland County.....	731	46.5	47	104	15	32	78	73	130	51	39
Melrose village, Jackson County.....	503	40.6	29	95	17	21	59	57	78	20	28
Melrose town, Jackson County.....	470	37.7	38	98	26	19	45	51	88	27	18
Melvina village, Monroe County.....	104	29.4	10	25	4	4	17	18	14	2	4
Menasha city.....	17,353	36.0	1,255	3,043	596	839	2,708	2,332	2,615	1,114	845
Calumet County (part).....	2,209	35.2	169	486	66	57	321	399	362	122	89
Winnebago County (part).....	15,144	36.2	1,086	2,557	530	782	2,387	1,933	2,253	992	756
Menasha town, Winnebago County.....	18,498	38.5	1,207	2,902	596	1,025	2,713	2,412	2,843	1,195	1,047
Menominee town, Menominee County.....	4,232	31.4	410	969	215	218	442	491	597	214	194
Menomonee Falls village, Waukesha County.....	35,626	43.3	2,037	6,155	912	1,224	3,748	4,632	6,243	2,394	1,926
Menomonie city, Dunn County.....	16,264	23.4	654	1,521	3,267	3,562	1,859	1,168	1,279	617	540
Menomonie town, Dunn County.....	3,366	40.9	217	653	98	102	346	450	596	240	243
Mentor town, Clark County.....	584	40.0	43	97	19	32	65	59	99	36	42
Mequon city, Ozaukee County.....	23,132	45.9	989	4,350	1,306	829	1,219	2,559	4,121	2,059	1,697
Mercer CDP, Iron County.....	516	56.9	5	59	2	11	38	48	73	50	43
Mercer town, Iron County.....	1,407	56.6	32	139	16	33	77	126	227	143	158
Merrill city, Lincoln County.....	9,661	40.4	596	1,715	288	404	1,192	1,217	1,358	562	453
Merrill town, Lincoln County.....	2,980	45.5	151	480	107	88	258	371	626	236	211
Merrillan village, Jackson County.....	542	44.9	35	81	18	29	41	68	61	46	53
Merrimac village, Sauk County.....	420	48.0	26	54	11	4	49	43	85	40	28
Merrimac town, Sauk County.....	942	51.3	46	97	25	23	86	99	163	108	101
Merton village, Waukesha County.....	3,346	37.8	228	935	95	97	196	655	650	181	127
Merton town, Waukesha County.....	8,338	44.6	362	1,797	274	255	435	1,105	1,813	745	556
Meteor town, Sawyer County.....	158	49.1	2	27	7	6	5	12	39	19	13
Metomen town, Fond du Lac County.....	741	41.9	43	163	25	20	53	111	129	41	51
Middle Inlet town, Marinette County.....	840	50.6	32	118	19	27	72	81	144	71	73
Middleton city, Dane County.....	17,442	39.1	939	2,870	376	934	2,667	2,409	2,623	1,341	1,135
Middleton town, Dane County.....	5,877	43.1	335	1,401	129	131	294	852	1,214	601	401
Middle Village CDP.....	281	25.3	38	64	18	19	33	33	28	13	8
Menominee County (part).....	33	37.5	3	6	2	1	4	4	5	4	0
Shawano County (part).....	248	24.3	35	58	16	18	29	29	23	9	8
Mifflin town, Iowa County.....	585	43.6	31	122	14	27	46	64	111	56	42
Milford town, Jefferson County.....	1,099	43.9	51	185	38	48	86	155	195	90	80
Milladore village.....	276	35.0	30	42	7	17	42	30	44	23	10
Portage County (part).....	0	0.0	0	0	0	0	0	0	0	0	0
Wood County (part).....	276	35.0	30	42	7	17	42	30	44	23	10
Milladore town, Wood County.....	690	41.1	41	135	27	22	66	93	136	53	39
Millston CDP, Jackson County.....	125	46.3	9	13	4	3	23	9	20	9	14
Millston town, Jackson County.....	159	47.1	9	17	4	7	24	15	24	14	14
Milltown village, Polk County.....	917	39.6	69	155	22	37	123	112	140	66	46
Milltown town, Polk County.....	1,226	46.5	56	205	42	42	85	155	225	111	110
Milville town, Grant County.....	166	46.0	10	24	8	2	21	16	32	17	9
Milton town, Buffalo County.....	534	44.4	27	99	8	11	35	91	78	39	59
Milton city, Rock County.....	5,546	35.8	354	1,103	170	265	807	762	775	329	290
Milton town, Rock County.....	2,923	43.7	127	523	104	97	292	381	575	283	185
Milwaukee city.....	594,833	30.3	48,694	112,653	35,901	45,541	96,471	74,163	72,346	31,525	24,311
Milwaukee County (part).....	594,833	30.3	48,694	112,653	35,901	45,541	96,471	74,163	72,346	31,525	24,311
Washington County (part).....	0	0.0	0	0	0	0	0	0	0	0	0
Waukesha County (part).....	0	0.0	0	0	0	0	0	0	0	0	0
Mineral Point city, Iowa County.....	2,487	43.7	166	364	62	104	306	279	405	177	172
Mineral Point town, Iowa County.....	1,033	39.6	65	256	31	25	84	123	195	76	66
Minocqua CDP, Oneida County.....	451	49.1	10	43	27	27	50	44	62	28	33
Minocqua town, Oneida County.....	4,385	51.6	163	550	101	114	380	433	730	387	368
Minong village, Washburn County.....	527	41.3	32	101	18	14	53	76	64	31	23
Minong town, Washburn County.....	917	52.0	40	126	16	28	48	103	141	91	82
Mishicot village, Manitowoc County.....	1,442	44.3	68	242	51	60	132	180	218	112	81
Mishicot town, Manitowoc County.....	1,289	43.7	69	239	37	43	100	187	277	112	91
Mitchell town, Sheboygan County.....	2,335	37.3	61	179	118	209	516	402	406	154	122
Modena town, Buffalo County.....	354	45.2	26	60	7	9	31	43	62	26	26
Mole Lake CDP, Forest County.....	435	32.3	40	92	24	30	43	49	75	22	26
Molitor town, Taylor County.....	324	47.0	16	48	6	6	26	51	61	30	19
Mondovi city, Buffalo County.....	2,777	39.9	201	471	104	132	352	301	348	185	128
Mondovi town, Buffalo County.....	469	43.4	16	96	20	16	42	57	90	36	29
Monico town, Oneida County.....	309	47.1	14	42	16	17	26	29	76	24	26
Monona city, Dane County.....	7,533	45.9	375	900	211	288	968	909	1,252	658	501

Table 2.

Age and Sex: 2010—Con.

[For information on confidentiality protection, nonsampling error, and definitions, see Selected Appendixes at <www.census.gov/prod/cen2010/cph-1-a.pdf>]

Age—Con			Age and sex						Percent of total population		State County Place and County Subdivision
65 to 74 years	75 to 84 years	85 years and over	All ages		18 years and over		65 years and over		Under 18 years	65 years and over	
			Female	Males per 100 females	Total	Female	Total	Female			
PLACE AND COUNTY SUBDIVISION—Con.											
179	105	31	1,233	111.4	1,886	899	315	153	27.6	12.1	Medford town, Taylor County
87	33	14	670	105.4	1,016	489	134	63	26.2	9.7	Medina town, Dane County
111	77	18	691	109.3	1,138	534	206	96	21.3	14.2	Meeme town, Manitowoc County
127	77	16	546	113.0	902	425	220	104	22.4	18.9	Meenon town, Burnett County
70	58	34	370	97.6	580	302	162	102	20.7	22.2	Mellen city, Ashland County
42	35	22	259	94.2	379	196	99	53	24.7	19.7	Melrose village, Jackson County
38	19	3	216	117.6	334	166	60	29	28.9	12.8	Melrose town, Jackson County
5	0	1	53	96.2	69	33	6	1	33.7	5.8	Melvina village, Monroe County
1,024	705	277	8,787	97.5	13,055	6,736	2,006	1,178	24.8	11.6	Menasha city
75	44	19	1,131	95.3	1,554	817	138	78	29.7	6.2	Calumet County (part)
949	661	258	7,656	97.8	11,501	5,919	1,868	1,100	24.1	12.3	Winnebago County (part)
1,327	794	437	9,329	98.3	14,389	7,374	2,558	1,457	22.2	13.8	Menasha town, Winnebago County
319	138	25	2,134	98.3	2,853	1,475	482	263	32.6	11.4	Menominee town, Menominee County
2,871	2,505	979	18,443	93.2	27,434	14,404	6,355	3,733	23.0	17.8	Menomonee Falls village, Waukesha County
674	642	481	8,209	98.1	14,089	7,143	1,797	1,146	13.4	11.0	Menomonie city, Dunn County
278	121	22	1,661	102.6	2,496	1,223	421	202	25.8	12.5	Menomonie town, Dunn County
59	27	6	279	109.3	444	212	92	47	24.0	15.8	Mentor town, Clark County
2,093	1,324	586	11,894	94.5	17,793	9,333	4,003	2,207	23.1	17.3	Mequon city, Ozaukee County
80	81	26	268	92.5	452	232	187	99	12.4	36.2	Mercer CDP, Iron County
244	157	55	689	104.2	1,236	605	456	218	12.2	32.4	Mercer town, Iron County
766	675	435	5,058	91.0	7,350	3,935	1,876	1,181	23.9	19.4	Merrill city, Lincoln County
274	124	54	1,438	107.2	2,349	1,163	452	225	21.2	15.2	Merrill town, Lincoln County
55	38	17	281	92.9	426	226	110	60	21.4	20.3	Merrillan village, Jackson County
48	20	12	217	93.5	340	180	80	42	19.0	19.0	Merrimac village, Sauk County
134	48	12	457	106.1	799	397	194	98	15.2	20.6	Merrimac town, Sauk County
131	35	16	1,610	107.8	2,183	1,083	182	93	34.8	5.4	Merton village, Waukesha County
636	296	64	4,090	103.9	6,179	3,053	996	495	25.9	11.9	Merton town, Waukesha County
22	5	1	73	116.4	129	60	28	12	18.4	17.7	Meteor town, Sawyer County
55	45	5	346	114.2	535	258	105	52	27.8	14.2	Metomen town, Fond du Lac County
134	59	10	401	109.5	690	337	203	100	17.9	24.2	Middle Inlet town, Marinette County
1,178	621	349	9,015	93.5	13,633	7,183	2,148	1,240	21.8	12.3	Middleton city, Dane County
339	144	36	2,918	101.4	4,141	2,064	519	247	29.5	8.8	Middleton town, Dane County
9	14	4	157	79.0	179	102	27	16	36.3	9.6	Middle Village CDP
1	3	0	16	106.3	24	10	4	1	27.3	12.1	Menominee County (part)
8	11	4	141	75.9	155	92	23	15	37.5	9.3	Shawano County (part)
48	23	1	288	103.1	432	207	72	33	26.2	12.3	Mifflin town, Iowa County
84	68	19	524	109.7	863	410	171	91	21.5	15.6	Milford town, Jefferson County
15	14	2	127	117.3	204	102	31	15	26.1	11.2	Milladore village
0	0	0	0	(X)	0	0	0	0	(X)	(X)	Portage County (part)
15	14	2	127	117.3	204	102	31	15	26.1	11.2	Wood County (part)
44	27	7	317	117.7	514	243	78	40	25.5	11.3	Milladore town, Wood County
12	7	2	63	98.4	103	51	21	11	17.6	16.8	Millston CDP, Jackson County
17	11	3	76	109.2	133	62	31	15	16.4	19.5	Millston town, Jackson County
69	63	15	458	100.2	693	356	147	77	24.4	16.0	Milatown village, Polk County
121	58	16	578	112.1	965	461	195	92	21.3	15.9	Milatown town, Polk County
16	11	0	83	100.0	132	60	27	11	20.5	16.3	Millville town, Grant County
60	24	3	260	105.4	408	208	87	40	23.6	16.3	Milton town, Buffalo County
330	257	104	2,824	96.4	4,089	2,137	691	404	26.3	12.5	Milton city, Rock County
256	80	20	1,426	105.0	2,273	1,113	356	174	22.2	12.2	Milton town, Rock County
26,961	18,223	8,044	307,884	93.2	433,486	228,449	53,228	32,010	27.1	8.9	Milwaukee city
26,961	18,223	8,044	307,884	93.2	433,486	228,449	53,228	32,010	27.1	8.9	Milwaukee County (part)
0	0	0	0	(X)	0	0	0	0	(X)	(X)	Washington County (part)
0	0	0	0	(X)	0	0	0	0	(X)	(X)	Waukesha County (part)
200	155	97	1,293	92.3	1,957	1,034	452	274	21.3	18.2	Mineral Point city, Iowa County
72	32	8	508	103.3	712	345	112	57	31.1	10.8	Mineral Point town, Iowa County
48	53	26	236	91.1	398	214	127	78	11.8	28.2	Minocqua CDP, Oneida County
589	428	142	2,230	96.6	3,672	1,871	1,159	615	16.3	26.4	Minocqua town, Oneida County
57	43	15	253	108.3	394	191	115	62	25.2	21.8	Minong village, Washburn County
151	79	12	444	106.5	751	363	242	117	18.1	26.4	Minong town, Washburn County
155	108	35	730	97.5	1,132	565	298	156	21.5	20.7	Mishicot village, Manitowoc County
80	47	7	601	114.5	981	452	134	64	23.9	10.4	Mishicot town, Manitowoc County
113	44	11	563	314.7	2,095	440	168	75	10.3	7.2	Mitchell town, Sheboygan County
40	18	6	182	94.5	268	130	64	34	24.3	18.1	Modena town, Buffalo County
26	6	2	208	109.1	303	155	34	14	30.3	7.8	Mole Lake CDP, Forest County
45	12	4	149	117.4	260	115	61	32	19.8	18.8	Molitor town, Taylor County
233	200	122	1,490	86.4	2,105	1,137	555	340	24.2	20.0	Mondovi city, Buffalo County
38	24	5	233	101.3	357	174	67	33	23.9	14.3	Mondovi town, Buffalo County
25	8	6	153	102.0	253	129	39	23	18.1	12.6	Monico town, Oneida County
655	552	264	3,937	91.3	6,258	3,329	1,471	885	16.9	19.5	Monona city, Dane County

Table 2.

Age and Sex: 2010—Con.

[For information on confidentiality protection, nonsampling error, and definitions, see Selected Appendixes at <www.census.gov/prod/cen2010/cph-1-a.pdf>]

State County Place and County Subdivision	Total population	Median age	Age								
			Under 5 years	5 to 17 years	18 to 20 years	21 to 24 years	25 to 34 years	35 to 44 years	45 to 54 years	55 to 59 years	60 to 64 years
PLACE AND COUNTY SUBDIVISION—Con.											
Monroe town, Adams County.....	398	57.6	9	24	9	7	24	26	75	43	47
Monroe city, Green County.....	10,827	41.1	690	1,748	367	494	1,335	1,263	1,559	733	605
Monroe town, Green County.....	1,245	49.6	60	186	33	36	95	115	239	107	102
Montana town, Buffalo County.....	284	39.7	11	67	8	15	24	38	66	15	11
Montello city, Marquette County.....	1,495	44.1	82	235	53	65	175	156	217	89	79
Montello town, Marquette County.....	1,033	50.8	49	135	17	34	70	113	175	106	91
Montfort village.....	718	35.9	41	137	39	37	97	79	116	50	37
Grant County (part).....	622	35.9	33	118	35	34	83	72	107	44	26
Iowa County (part).....	96	37.0	8	19	4	3	14	7	9	6	11
Monticello village, Green County.....	1,217	39.2	91	211	35	46	148	177	187	92	67
Monticello town, Lafayette County.....	133	42.5	8	27	4	3	19	7	21	23	6
Montpelier town, Kewaunee County.....	1,306	42.2	54	265	41	44	108	188	227	105	99
Montreal city, Iron County.....	807	43.4	41	145	24	23	78	116	145	59	70
Montrose town, Dane County.....	1,081	47.0	44	171	32	54	80	107	225	121	103
Morgan town, Oconto County.....	984	43.5	44	166	23	29	99	161	191	96	62
Morris town, Shawano County.....	453	46.3	27	65	10	9	40	60	87	40	26
Morrison town, Brown County.....	1,599	39.3	97	314	53	58	202	214	260	128	79
Morse town, Ashland County.....	493	46.8	23	82	15	15	39	59	93	37	36
Moscow town, Iowa County.....	576	47.0	24	116	11	16	28	69	130	65	50
Mosel town, Sheboygan County.....	790	47.0	25	154	16	19	47	106	166	67	50
Mosinee city, Marathon County.....	3,988	39.1	215	782	138	148	477	587	561	257	202
Mosinee town, Marathon County.....	2,174	42.0	105	422	67	56	192	336	422	186	144
Moundville town, Marquette County.....	552	42.5	32	101	15	26	59	64	92	49	31
Mountain CDP, Oconto County.....	363	50.6	24	41	6	11	33	39	62	34	38
Mountain town, Oconto County.....	822	53.0	35	81	23	25	62	76	145	75	75
Mount Calvary village, Fond du Lac County.....	762	26.8	44	258	40	23	73	74	66	32	29
Mount Hope village, Grant County.....	225	33.5	26	49	2	10	32	33	27	13	6
Mount Hope town, Grant County.....	300	37.7	30	67	5	10	34	22	67	19	11
Mount Horeb village, Dane County.....	7,009	35.5	574	1,496	170	238	971	1,068	1,040	355	297
Mount Ida town, Grant County.....	561	39.9	33	111	25	21	61	72	82	57	40
Mount Morris town, Waushara County.....	1,097	54.0	30	123	23	21	75	101	187	127	102
Mount Pleasant town, Green County.....	598	45.0	35	101	16	13	57	77	120	61	41
Mount Pleasant village, Racine County.....	26,197	45.8	1,404	3,975	747	921	2,612	3,167	4,189	2,194	1,800
Mount Sterling village, Crawford County.....	211	42.4	18	38	3	8	26	17	32	18	17
Mukwa town, Waupaca County.....	2,930	43.9	138	523	78	92	281	390	616	259	181
Mukwonago village.....	7,355	37.9	479	1,446	222	311	917	1,144	1,072	412	442
Walworth County (part).....	101	33.3	10	24	1	5	15	17	11	5	5
Waukesha County (part).....	7,254	38.0	469	1,422	221	306	902	1,127	1,061	407	437
Mukwonago town, Waukesha County.....	7,959	42.3	392	1,782	289	241	485	1,203	1,690	651	554
Murry town, Rusk County.....	277	47.7	10	46	4	13	23	29	39	28	23
Muscoda village.....	1,299	40.4	92	188	47	54	172	176	166	72	78
Grant County (part).....	1,249	40.6	89	180	46	47	165	171	156	72	76
Iowa County (part).....	50	34.5	3	8	1	7	7	5	10	0	2
Muscoda town, Grant County.....	769	40.8	55	141	20	31	94	97	141	34	64
Muskego city, Waukesha County.....	24,135	42.4	1,318	4,741	708	787	2,099	3,514	4,527	1,820	1,501
Namakagon town, Bayfield County.....	246	63.4	6	12	3	0	9	9	34	35	28
Naples town, Buffalo County.....	691	43.6	43	149	14	18	58	80	132	49	52
Nasewaupee town, Door County.....	2,061	49.6	89	282	56	60	184	208	397	202	179
Nashotah village, Waukesha County.....	1,395	43.0	53	359	26	32	62	223	281	107	83
Nashville town, Forest County.....	1,064	44.9	63	184	35	40	92	120	165	73	87
Navarino CDP, Shawano County.....	177	40.5	11	26	3	10	26	25	36	7	6
Navarino town, Shawano County.....	446	47.0	26	62	12	15	48	51	105	44	21
Necedah village, Juneau County.....	916	38.8	57	197	36	32	101	112	149	49	36
Necedah town, Juneau County.....	2,327	44.5	132	469	63	67	190	259	358	167	184
Neenah city, Winnebago County.....	25,501	37.1	1,806	4,565	787	1,196	3,695	3,335	4,001	1,637	1,238
Neenah town, Winnebago County.....	3,237	43.6	161	624	97	80	297	431	656	285	191
Neillsville city, Clark County.....	2,463	43.6	143	395	95	115	251	273	325	163	120
Nekimi town, Winnebago County.....	1,429	44.8	62	234	45	47	134	200	256	158	94
Nekoosa city, Wood County.....	2,580	39.4	156	528	91	113	270	345	346	132	131
Nelson village, Buffalo County.....	374	44.4	24	49	16	18	33	50	51	24	30
Nelson town, Buffalo County.....	571	47.8	23	83	18	28	49	70	98	55	36
Nelsonville village, Portage County.....	155	42.5	6	34	6	5	13	25	22	13	8
Neopit CDP, Menominee County.....	690	27.4	76	149	50	49	67	75	113	37	22
Neosho village, Dodge County.....	574	42.0	40	89	13	29	74	81	113	46	37
Nepeuskun town, Winnebago County.....	710	44.4	30	135	20	27	53	96	126	64	46
Neshkoro village, Marquette County.....	434	49.2	21	59	10	17	37	39	83	38	27
Neshkoro town, Marquette County.....	561	53.5	21	62	12	13	44	45	100	52	40
Neva town, Langlade County.....	902	46.2	27	162	20	39	71	111	189	77	54
Newald CDP, Forest County.....	95	50.5	3	13	0	3	12	14	9	9	7
Newark town, Rock County.....	1,541	47.0	62	251	50	45	115	192	295	178	108

Table 2.

Age and Sex: 2010—Con.

[For information on confidentiality protection, nonsampling error, and definitions, see Selected Appendixes at <www.census.gov/prod/cen2010/cph-1-a.pdf>]

Age—Con			Age and sex						Percent of total population		State County Place and County Subdivision
65 to 74 years	75 to 84 years	85 years and over	All ages		18 years and over		65 years and over		Under 18 years	65 years and over	
			Female	Males per 100 females	Total	Female	Total	Female			
PLACE AND COUNTY SUBDIVISION—Con.											
93	34	7	185	115.1	365	174	134	64	8.3	33.7	Monroe town, Adams County
852	777	404	5,645	91.8	8,389	4,441	2,033	1,251	22.5	18.8	Monroe city, Green County
109	76	87	645	93.0	999	522	272	168	19.8	21.8	Monroe town, Green County
17	6	6	138	105.8	206	99	29	13	27.5	10.2	Montana town, Buffalo County
149	98	97	754	98.3	1,178	608	344	212	21.2	23.0	Montello city, Marquette County
153	73	17	497	107.8	849	406	243	115	17.8	23.5	Montello town, Marquette County
31	44	10	355	102.3	540	268	85	51	24.8	11.8	Montfort village
23	39	8	308	101.9	471	233	70	42	24.3	11.3	Grant County (part)
8	5	2	47	104.3	69	35	15	9	28.1	15.6	Iowa County (part)
92	52	19	633	92.3	915	477	163	103	24.8	13.4	Monticello village, Green County
8	7	0	64	107.8	98	46	15	5	26.3	11.3	Monticello town, Lafayette County
88	62	25	612	113.4	987	459	175	87	24.4	13.4	Montpelier town, Kewaunee County
54	36	16	399	102.3	621	317	106	59	23.0	13.1	Montreal city, Iron County
74	61	9	524	106.3	866	423	144	68	19.9	13.3	Montrose town, Dane County
63	35	15	482	104.1	774	385	113	69	21.3	11.5	Morgan town, Oconto County
61	21	7	211	114.7	361	170	89	46	20.3	19.6	Morris town, Shawano County
108	59	27	778	105.5	1,188	574	194	106	25.7	12.1	Morrison town, Brown County
65	25	4	227	117.2	388	184	94	43	21.3	19.1	Morse town, Ashland County
44	17	6	290	98.6	436	216	67	30	24.3	11.6	Moscow town, Iowa County
99	22	19	381	107.3	611	295	140	67	22.7	17.7	Mosel town, Sheboygan County
313	208	100	2,025	96.9	2,991	1,537	621	371	25.0	15.6	Mosinee city, Marathon County
165	58	21	1,074	102.4	1,647	805	244	121	24.2	11.2	Mosinee town, Marathon County
36	42	5	267	106.7	419	198	83	47	24.1	15.0	Moundville town, Marquette County
50	19	6	179	102.8	298	142	75	34	17.9	20.7	Mountain CDP, Oconto County
141	64	20	391	110.2	706	328	225	104	14.1	27.4	Mountain town, Oconto County
61	42	20	278	174.1	460	223	123	73	39.6	16.1	Mount Calvary village, Fond du Lac County
13	9	5	102	120.6	150	66	27	16	33.3	12.0	Mount Hope village, Grant County
21	13	1	128	134.4	203	90	35	16	32.3	11.7	Mount Hope town, Grant County
328	265	207	3,649	92.1	4,939	2,646	800	503	29.5	11.4	Mount Horeb village, Dane County
32	18	9	260	115.8	417	194	59	23	25.7	10.5	Mount Ida town, Grant County
178	106	24	526	108.6	944	459	308	145	13.9	28.1	Mount Morris town, Waushara County
46	25	6	267	124.0	462	204	77	36	22.7	12.9	Mount Pleasant town, Green County
2,466	1,842	880	13,646	92.0	20,818	11,053	5,188	3,008	20.5	19.8	Mount Pleasant village, Racine County
18	10	6	107	97.2	155	77	34	19	26.5	16.1	Mount Sterling village, Crawford County
239	103	30	1,449	102.2	2,269	1,120	372	189	22.6	12.7	Mukwa town, Waupaca County
425	289	196	3,757	95.8	5,430	2,794	910	544	26.2	12.4	Mukwonago village
3	3	2	45	124.4	67	28	8	4	33.7	7.9	Walworth County (part)
422	286	194	3,712	95.4	5,363	2,766	902	540	26.1	12.4	Waukesha County (part)
495	141	36	3,909	103.6	5,785	2,856	672	322	27.3	8.4	Mukwonago town, Waukesha County
37	18	7	137	102.2	221	110	62	35	20.2	22.4	Murry town, Rusk County
115	91	48	652	99.2	1,019	518	254	137	21.6	19.6	Muscoda village
110	90	47	627	99.2	980	495	247	134	21.5	19.8	Grant County (part)
5	1	1	25	100.0	39	23	7	3	22.0	14.0	Iowa County (part)
66	20	6	391	96.7	573	286	92	45	25.5	12.0	Muscoda town, Grant County
1,727	912	481	12,228	97.4	18,076	9,257	3,120	1,716	25.1	12.9	Muskego city, Waukesha County
68	34	8	109	125.7	228	103	110	51	7.3	44.7	Namakagon town, Bayfield County
56	31	9	347	99.1	499	236	96	45	27.8	13.9	Naples town, Buffalo County
225	153	26	1,022	101.7	1,690	845	404	209	18.0	19.6	Nasewaupsee town, Door County
93	61	15	708	97.0	983	519	169	102	29.5	12.1	Nashotah village, Waukesha County
140	50	15	509	109.0	817	406	205	98	23.2	19.3	Nashville town, Forest County
15	7	5	82	115.9	140	70	27	16	20.9	15.3	Navarino CDP, Shawano County
32	21	9	205	117.6	358	177	62	37	19.7	13.9	Navarino town, Shawano County
80	36	31	476	92.4	662	347	147	83	27.7	16.0	Necedah village, Juneau County
288	114	36	1,145	103.2	1,726	838	438	211	25.8	18.8	Necedah town, Juneau County
1,498	1,177	566	13,038	95.6	19,130	9,878	3,241	1,914	25.0	12.7	Neenah city, Winnebago County
261	126	28	1,625	99.2	2,452	1,231	415	210	24.3	12.8	Neenah town, Winnebago County
225	206	152	1,315	87.3	1,925	1,050	583	384	21.8	23.7	Neillsville city, Clark County
119	65	15	703	103.3	1,133	551	199	104	20.7	13.9	Nekimi town, Winnebago County
234	149	85	1,347	91.5	1,896	1,017	468	288	26.5	18.1	Nekoosa city, Wood County
45	22	12	170	120.0	301	142	79	38	19.5	21.1	Nelson village, Buffalo County
69	31	11	280	103.9	465	230	111	62	18.6	19.4	Nelson town, Buffalo County
17	2	4	77	101.3	115	53	23	13	25.8	14.8	Nelsonville village, Portage County
33	14	5	365	89.0	465	245	52	34	32.6	7.5	Neopit CDP, Menominee County
44	5	3	274	109.5	445	211	52	27	22.5	9.1	Neosho village, Dodge County
64	39	10	343	107.0	545	263	113	63	23.2	15.9	Nepeuskun town, Winnebago County
50	41	12	222	95.5	354	179	103	61	18.4	23.7	Neshkoro village, Marquette County
109	53	10	277	102.5	478	237	172	82	14.8	30.7	Neshkoro town, Marquette County
87	48	17	436	106.9	713	342	152	78	21.0	16.9	Neva town, Langlade County
11	12	2	42	126.2	79	36	25	10	16.8	26.3	Newald CDP, Forest County
161	69	15	765	101.4	1,228	601	245	129	20.3	15.9	Newark town, Rock County

Table 2.

Age and Sex: 2010—Con.

[For information on confidentiality protection, nonsampling error, and definitions, see Selected Appendixes at <www.census.gov/prod/cen2010/cph-1-a.pdf>]

State County Place and County Subdivision	Total population	Median age	Age								
			Under 5 years	5 to 17 years	18 to 20 years	21 to 24 years	25 to 34 years	35 to 44 years	45 to 54 years	55 to 59 years	60 to 64 years
PLACE AND COUNTY SUBDIVISION—Con.											
New Auburn village.....	548	34.6	29	130	21	21	75	76	70	31	22
Barron County (part).....	20	40.0	0	6	1	1	0	4	1	0	3
Chippewa County (part).....	528	34.2	29	124	20	20	75	72	69	31	19
New Berlin city, Waukesha County.....	39,584	44.9	1,829	6,608	1,018	1,454	4,070	4,867	7,196	3,266	2,585
Newbold town, Oneida County.....	2,719	49.1	133	392	59	72	189	312	519	256	232
Newburg village.....	1,254	37.6	86	259	37	41	166	162	236	66	64
Ozaukee County (part).....	97	33.5	5	12	4	9	19	11	18	6	4
Washington County (part).....	1,157	37.9	81	247	33	32	147	151	218	60	60
New Chester town, Adams County.....	2,254	37.0	42	152	29	121	659	505	330	112	90
New Denmark town, Brown County.....	1,541	43.3	84	303	65	47	111	211	306	130	101
New Diggings town, Lafayette County.....	502	43.5	27	98	20	17	46	54	85	49	38
New Glarus village, Green County.....	2,172	40.5	147	359	55	71	287	295	329	139	96
New Glarus town, Green County.....	1,335	41.7	87	302	28	24	88	216	253	112	94
New Haven town, Adams County.....	655	47.2	34	104	15	13	51	84	136	49	42
New Haven town, Dunn County.....	677	42.2	47	113	29	20	75	72	131	52	44
New Holstein city, Calumet County.....	3,236	44.7	159	504	121	114	346	388	461	218	204
New Holstein town, Calumet County.....	1,508	42.2	99	262	45	51	149	207	243	141	110
New Hope town, Portage County.....	718	48.6	28	108	21	22	53	72	163	71	60
New Lisbon city, Juneau County.....	2,554	38.9	105	282	64	146	517	455	456	127	113
New London city.....	7,295	37.4	515	1,362	238	321	978	951	1,011	419	358
Outagamie County (part).....	1,610	34.1	129	304	72	90	229	242	225	87	63
Waupaca County (part).....	5,685	38.6	386	1,058	166	231	749	709	786	332	295
New Lyme town, Monroe County.....	168	42.3	6	32	3	4	18	30	29	19	8
New Odanah CDP, Ashland County.....	472	30.2	46	92	29	34	56	47	84	23	17
Newport town, Columbia County.....	586	46.3	29	79	16	20	52	76	127	40	46
New Post CDP, Sawyer County.....	305	42.6	22	41	12	21	33	34	41	18	20
New Richmond city, St. Croix County.....	8,375	33.9	657	1,531	255	417	1,470	1,063	1,107	455	382
Newton town, Manitowoc County.....	2,264	45.6	92	413	76	64	158	299	455	213	170
Newton town, Marquette County.....	547	48.8	29	87	14	13	55	52	78	53	45
Niagara city, Marinette County.....	1,624	41.1	86	311	51	45	197	210	271	99	61
Niagara town, Marinette County.....	853	48.6	36	122	28	16	62	94	200	83	61
Nichols village, Outagamie County.....	273	33.5	26	47	9	16	43	34	47	13	13
Nokomis town, Oneida County.....	1,371	48.6	43	210	26	25	100	185	254	110	112
Norrie town, Marathon County.....	976	40.2	53	180	37	52	110	125	170	72	67
North Bay village, Racine County.....	241	50.1	9	50	5	5	7	20	52	32	21
North Bend town, Jackson County.....	488	43.7	26	88	9	17	43	78	78	38	36
Northfield town, Jackson County.....	639	46.2	41	104	25	17	56	66	105	59	49
North Fond du Lac village, Fond du Lac County.....	5,014	39.0	295	872	166	244	665	679	738	368	311
North Freedom village, Sauk County.....	701	35.9	48	160	13	22	90	129	102	37	32
North Hudson village, St. Croix County.....	3,768	38.9	243	735	84	142	493	568	650	258	209
North Lancaster town, Grant County.....	509	42.9	39	86	15	23	65	39	115	51	26
Northport CDP, Waupaca County.....	491	41.2	20	99	11	16	57	76	91	34	30
North Prairie village, Waukesha County.....	2,141	41.0	112	451	71	70	215	296	434	172	136
Norwalk village, Monroe County.....	638	31.5	59	133	31	30	98	88	76	27	30
Norway town, Racine County.....	7,948	43.1	367	1,531	257	305	636	1,179	1,759	592	464
Norwood town, Langlade County.....	913	43.7	37	165	17	31	94	125	166	80	53
Oak Creek city, Milwaukee County.....	34,451	37.4	2,249	5,883	1,077	1,740	5,140	5,153	5,471	2,199	1,745
Oakdale village, Monroe County.....	297	39.8	13	62	5	10	42	37	55	8	19
Oakdale town, Monroe County.....	772	40.8	61	144	29	18	80	90	146	46	53
Oakfield village, Fond du Lac County.....	1,075	40.3	72	210	44	49	94	149	198	67	55
Oakfield town, Fond du Lac County.....	703	42.7	40	122	30	31	62	91	140	57	47
Oak Grove town, Barron County.....	948	42.7	61	172	26	33	92	126	159	85	63
Oak Grove town, Dodge County.....	1,080	43.9	55	196	20	31	117	135	195	87	79
Oak Grove town, Pierce County.....	2,150	39.6	157	486	52	55	174	373	442	149	97
Oakland town, Burnett County.....	827	56.1	31	94	14	11	40	60	142	76	72
Oakland town, Douglas County.....	1,136	46.3	57	176	38	26	106	146	234	104	93
Oakland town, Jefferson County.....	3,100	47.1	109	522	83	86	215	402	655	288	266
Oasis town, Waushara County.....	389	48.2	10	57	17	8	40	37	75	32	38
Oconomowoc city, Waukesha County.....	15,759	38.6	1,164	2,977	374	478	2,005	2,422	2,266	967	787
Oconomowoc town, Waukesha County.....	8,408	44.6	436	1,523	224	269	679	1,128	1,690	712	645
Oconomowoc Lake village, Waukesha County.....	595	50.7	12	109	16	16	25	60	111	47	67
Oconto city, Oconto County.....	4,513	39.6	295	760	186	220	555	549	680	314	240
Oconto town, Oconto County.....	1,335	44.5	69	239	44	47	101	185	263	115	94
Oconto Falls city, Oconto County.....	2,891	38.1	208	499	96	129	395	377	401	151	139
Oconto Falls town, Oconto County.....	1,265	43.8	60	220	31	41	125	179	230	93	81
Odanah CDP, Ashland County.....	13	42.5	0	1	1	2	0	3	2	0	3
Ogdensburg village, Waupaca County.....	185	44.8	7	27	9	8	24	18	30	17	13
Ogema CDP, Price County.....	186	45.7	5	39	5	3	16	23	35	16	10
Ogema town, Price County.....	713	46.8	31	123	15	19	71	71	135	58	53

Table 2.

Age and Sex: 2010—Con.

[For information on confidentiality protection, nonsampling error, and definitions, see Selected Appendixes at <www.census.gov/prod/cen2010/cph-1-a.pdf>]

Age—Con			Age and sex						Percent of total population		State County Place and County Subdivision
65 to 74 years	75 to 84 years	85 years and over	All ages		18 years and over		65 years and over		Under 18 years	65 years and over	
			Female	Males per 100 females	Total	Female	Total	Female			
PLACE AND COUNTY SUBDIVISION—Con.											
46	17	10	263	108.4	389	190	73	39	29.0	13.3	New Auburn village
4	0	0	11	81.8	14	6	4	2	30.0	20.0	Barron County (part)
42	17	10	252	109.5	375	184	69	37	29.0	13.1	Chippewa County (part)
3,272	2,453	966	20,345	94.6	31,147	16,193	6,691	3,791	21.3	16.9	New Berlin city, Waukesha County
360	167	28	1,329	104.6	2,194	1,066	555	258	19.3	20.4	Newbold town, Oneida County
78	46	13	617	103.2	909	447	137	74	27.5	10.9	Newburg village
5	3	1	48	102.1	80	40	9	6	17.5	9.3	Ozaukee County (part)
73	43	12	569	103.3	829	407	128	68	28.3	11.1	Washington County (part)
134	64	16	478	371.5	2,060	370	214	100	8.6	9.5	New Chester town, Adams County
124	54	5	724	112.8	1,154	563	183	85	25.1	11.9	New Denmark town, Brown County
40	21	7	246	104.1	377	183	68	32	24.9	13.5	New Diggings town, Lafayette County
146	147	101	1,130	92.2	1,666	890	394	237	23.3	18.1	New Glarus village, Green County
92	36	3	636	109.9	946	458	131	57	29.1	9.8	New Glarus town, Green County
66	48	13	336	94.9	517	260	127	65	21.1	19.4	New Haven town, Adams County
54	29	11	329	105.8	517	245	94	51	23.6	13.9	New Haven town, Dunn County
310	260	151	1,618	100.0	2,573	1,313	721	414	20.5	22.3	New Holstein city, Calumet County
124	61	16	738	104.3	1,147	556	201	100	23.9	13.3	New Holstein town, Calumet County
71	36	13	343	109.3	582	283	120	59	18.9	16.7	New Hope town, Portage County
139	92	58	790	223.3	2,167	598	289	169	15.2	11.3	New Lisbon city, Juneau County
471	416	255	3,694	97.5	5,418	2,842	1,142	705	25.7	15.7	New London city
82	60	27	768	109.6	1,177	590	169	96	26.9	10.5	Outagamie County (part)
389	356	228	2,926	94.3	4,241	2,252	973	609	25.4	17.1	Waupaca County (part)
6	10	3	81	107.4	130	64	19	10	22.6	11.3	New Lyme town, Monroe County
31	10	3	250	88.8	334	181	44	29	29.2	9.3	New Odanah CDP, Ashland County
60	36	5	287	104.2	478	234	101	54	18.4	17.2	Newport town, Columbia County
33	23	7	147	107.5	242	116	63	30	20.7	20.7	New Post CDP, Sawyer County
465	370	203	4,278	95.8	6,187	3,203	1,038	635	26.1	12.4	New Richmond city, St. Croix County
188	103	33	1,091	107.5	1,759	850	324	161	22.3	14.3	Newton town, Manitowoc County
66	42	13	264	107.2	431	213	121	70	21.2	22.1	Newton town, Marquette County
147	100	46	845	92.2	1,227	658	293	183	24.4	18.0	Niagara city, Marinette County
94	50	7	396	115.4	695	317	151	66	18.5	17.7	Niagara town, Marinette County
17	7	1	123	122.0	200	97	25	13	26.7	9.2	Nichols village, Outagamie County
206	93	7	696	97.0	1,118	560	306	148	18.5	22.3	Nokomis town, Oneida County
69	33	8	474	105.9	743	352	110	45	23.9	11.3	Norrie town, Marathon County
25	13	2	116	107.8	182	93	40	19	24.5	16.6	North Bay village, Racine County
50	22	3	245	99.2	374	180	75	36	23.4	15.4	North Bend town, Jackson County
75	37	5	301	112.3	494	226	117	49	22.7	18.3	Northfield town, Jackson County
347	218	111	2,556	96.2	3,847	1,977	676	400	23.3	13.5	North Fond du Lac village, Fond du Lac County
31	30	7	328	113.7	493	237	68	37	29.7	9.7	North Freedom village, Sauk County
265	93	28	1,912	97.1	2,790	1,411	386	210	26.0	10.2	North Hudson village, St. Croix County
27	18	5	244	108.6	384	173	50	22	24.6	9.8	North Lancaster town, Grant County
45	9	3	240	104.6	372	181	57	27	24.2	11.6	Northport CDP, Waupaca County
126	50	8	1,077	98.8	1,578	798	184	94	26.3	8.6	North Prairie village, Waukesha County
26	26	14	320	99.4	446	219	66	43	30.1	10.3	Norwalk village, Monroe County
529	254	75	3,911	103.2	6,050	2,964	858	442	23.9	10.8	Norway town, Racine County
83	42	20	422	116.4	711	339	145	73	22.1	15.9	Norwood town, Langlade County
2,055	1,262	477	17,520	96.6	26,319	13,558	3,794	2,196	23.6	11.0	Oak Creek city, Milwaukee County
24	19	3	146	103.4	222	107	46	27	25.3	15.5	Oakdale village, Monroe County
55	43	7	387	99.5	567	288	105	55	26.6	13.6	Oakdale town, Monroe County
70	50	17	545	97.2	793	403	137	73	26.2	12.7	Oakfield village, Fond du Lac County
52	24	7	344	104.4	541	262	83	40	23.0	11.8	Oakfield town, Fond du Lac County
74	48	9	474	100.0	715	351	131	67	24.6	13.8	Oak Grove town, Barron County
93	59	13	528	104.5	829	403	165	80	23.2	15.3	Oak Grove town, Dodge County
112	45	8	1,031	108.5	1,507	727	165	84	29.9	7.7	Oak Grove town, Pierce County
176	95	16	403	105.2	702	339	287	145	15.1	34.7	Oakland town, Burnett County
89	58	9	548	107.3	903	437	156	78	20.5	13.7	Oakland town, Douglas County
285	131	58	1,526	103.1	2,469	1,221	474	254	20.4	15.3	Oakland town, Jefferson County
48	23	4	196	98.5	322	163	75	33	17.2	19.3	Oasis town, Waushara County
1,036	855	428	8,235	91.4	11,618	6,127	2,319	1,413	26.3	14.7	Oconomowoc city, Waukesha County
700	312	90	4,131	103.5	6,449	3,157	1,102	553	23.3	13.1	Oconomowoc town, Waukesha County
91	33	8	301	97.7	474	239	132	67	20.3	22.2	Oconomowoc Lake village, Waukesha County
336	240	138	2,269	98.9	3,458	1,777	714	418	23.4	15.8	Oconto city, Oconto County
104	60	14	668	99.9	1,027	493	178	84	23.1	13.3	Oconto town, Oconto County
196	186	114	1,512	91.2	2,184	1,170	496	302	24.5	17.2	Oconto Falls city, Oconto County
133	59	13	612	106.7	985	488	205	106	22.1	16.2	Oconto Falls town, Oconto County
1	0	0	6	116.7	12	6	1	0	7.7	7.7	Odanah CDP, Ashland County
15	12	5	87	112.6	151	72	32	16	18.4	17.3	Ogdensburg village, Waupaca County
20	10	4	89	109.0	142	65	34	14	23.7	18.3	Ogema CDP, Price County
79	43	15	347	105.5	559	267	137	63	21.6	19.2	Ogema town, Price County

Table 2.

Age and Sex: 2010—Con.

[For information on confidentiality protection, nonsampling error, and definitions, see Selected Appendixes at <www.census.gov/prod/cen2010/cph-1-a.pdf>]

State County Place and County Subdivision	Total population	Median age	Age								
			Under 5 years	5 to 17 years	18 to 20 years	21 to 24 years	25 to 34 years	35 to 44 years	45 to 54 years	55 to 59 years	60 to 64 years
PLACE AND COUNTY SUBDIVISION—Con.											
Ojibwa town, Sawyer County.....	249	52.1	5	44	4	7	6	24	46	28	35
Okauchee Lake CDP, Waukesha County.....	4,422	44.4	235	795	115	132	344	629	923	373	341
Oliver village, Douglas County.....	399	41.9	15	87	9	9	39	59	83	34	31
Oma town, Iron County.....	289	55.4	6	35	9	5	12	29	46	40	33
Omro city, Winnebago County.....	3,517	38.8	228	655	106	137	466	499	526	233	154
Omro town, Winnebago County.....	2,116	45.6	102	366	72	57	158	271	429	198	157
Onalaska city, La Crosse County.....	17,736	38.5	1,232	3,192	495	808	2,421	2,161	2,474	1,157	1,084
Onalaska town, La Crosse County.....	5,623	40.9	345	1,128	163	169	544	795	1,022	511	389
Oneida town, Outagamie County.....	4,678	35.0	360	1,032	187	181	578	645	695	287	244
Ontario village, Vernon County.....	554	31.5	61	116	21	21	77	53	62	26	20
Oostburg village, Sheboygan County.....	2,887	38.3	200	605	90	91	351	381	419	170	132
Orange town, Juneau County.....	570	45.3	27	98	19	24	49	66	93	55	34
Oregon village, Dane County.....	9,231	37.0	632	2,007	268	307	1,172	1,491	1,475	577	415
Oregon town, Dane County.....	3,184	45.2	136	645	114	77	187	420	719	334	227
Orfordville village, Rock County.....	1,442	37.1	100	323	58	38	169	228	217	97	51
Orienta town, Bayfield County.....	122	49.0	5	12	0	6	9	22	21	12	14
Orion town, Richland County.....	579	42.4	26	106	28	19	52	74	89	60	25
Osborn town, Outagamie County.....	1,170	40.4	43	273	54	41	103	176	239	83	52
Osceola town, Fond du Lac County.....	1,865	45.3	99	279	62	58	158	265	369	149	157
Osceola village, Polk County.....	2,568	36.4	178	491	73	109	389	313	410	163	114
Osceola town, Polk County.....	2,855	38.7	180	646	72	75	267	509	487	192	157
Oshkosh city, Winnebago County.....	66,083	33.5	3,616	8,676	5,517	6,846	9,510	8,149	8,621	3,689	2,938
Oshkosh town, Winnebago County.....	2,475	48.7	122	352	62	90	201	251	477	239	208
Osseo city, Trempealeau County.....	1,701	38.5	117	326	50	76	219	217	218	103	78
Otsego town, Columbia County.....	693	47.1	20	103	27	24	59	87	152	73	63
Ottawa town, Waukesha County.....	3,859	46.7	125	766	155	117	202	449	853	385	299
Otter Creek town, Dunn County.....	501	41.2	27	96	18	14	50	73	81	47	40
Otter Creek town, Eau Claire County.....	500	37.2	31	133	12	15	44	77	72	35	28
Oulu town, Bayfield County.....	527	42.6	26	112	10	18	39	75	101	60	32
Owen city, Clark County.....	940	40.4	76	147	42	40	112	96	131	59	50
Oxford village, Marquette County.....	607	37.5	47	107	22	38	72	82	91	38	33
Oxford town, Marquette County.....	885	47.3	50	108	39	24	87	103	156	75	74
Pacific town, Columbia County.....	2,707	47.2	106	439	63	62	233	365	421	236	210
Packwaukee CDP, Marquette County.....	262	45.8	18	36	7	12	27	28	53	16	22
Packwaukee town, Marquette County.....	1,416	49.6	59	179	36	41	118	157	268	116	131
Paddock Lake village, Kenosha County.....	2,992	37.8	175	565	131	141	388	434	576	196	135
Palmyra village, Jefferson County.....	1,781	37.2	117	335	64	91	233	247	258	128	79
Palmyra town, Jefferson County.....	1,186	46.2	53	189	34	32	81	173	238	100	94
Pardeeville village, Columbia County.....	2,115	38.9	151	340	74	100	294	286	318	104	112
Paris town, Grant County.....	702	42.3	42	128	22	22	64	109	115	68	52
Paris town, Kenosha County.....	1,504	45.5	67	256	50	53	110	200	317	124	81
Park Falls city, Price County.....	2,462	46.9	130	398	50	77	227	263	426	189	141
Parkland town, Douglas County.....	1,220	44.1	58	202	42	44	135	143	240	111	84
Park Ridge village, Portage County.....	491	50.6	22	93	7	9	32	47	70	39	38
Parrish town, Langlade County.....	91	46.5	0	11	1	1	8	20	17	11	4
Patch Grove village, Grant County.....	198	37.5	16	34	7	8	30	18	28	10	13
Patch Grove town, Grant County.....	339	43.8	24	61	9	13	33	34	81	27	26
Peck town, Langlade County.....	349	47.3	17	50	9	14	20	50	69	29	33
Peeksville town, Ashland County.....	141	54.7	6	10	1	4	15	7	29	17	26
Pelican town, Oneida County.....	2,764	46.7	138	395	85	94	250	334	525	254	181
Pella CDP, Shawano County.....	185	49.4	8	22	5	1	17	23	34	12	16
Pella town, Shawano County.....	865	48.2	31	112	30	25	67	120	160	88	72
Pell Lake CDP, Walworth County.....	3,722	35.0	245	839	130	137	511	598	586	202	172
Pembine CDP, Marinette County.....	193	42.7	12	37	4	6	17	23	20	9	11
Pembine town, Marinette County.....	889	50.4	38	131	18	28	65	78	178	71	74
Pence CDP, Iron County.....	131	48.5	5	14	3	5	9	14	31	9	4
Pence town, Iron County.....	163	50.9	6	18	3	5	10	18	35	11	7
Pensaukee town, Oconto County.....	1,381	45.3	71	213	30	40	128	201	288	139	87
Pepin village, Pepin County.....	837	53.9	32	90	15	21	61	101	115	80	88
Pepin town, Pepin County.....	721	47.8	52	102	14	18	59	85	134	73	60
Perry town, Dane County.....	729	44.9	33	148	24	7	50	104	151	62	46
Pershing town, Taylor County.....	180	44.5	14	23	6	5	24	20	27	20	5
Peru town, Dunn County.....	242	45.5	10	40	7	9	26	28	46	23	17
Peshigo city, Marinette County.....	3,502	43.2	192	622	101	137	422	351	507	222	161
Peshigo town, Marinette County.....	4,057	47.2	171	704	109	106	303	482	861	392	316
Pewaukee city, Waukesha County.....	13,195	45.3	665	2,166	289	371	1,251	1,782	2,326	1,199	989
Pewaukee village, Waukesha County.....	8,166	41.4	488	1,212	210	322	1,127	1,143	1,290	585	451
Phelps town, Vilas County.....	1,200	55.4	33	128	21	12	93	113	193	107	100
Phillips city, Price County.....	1,478	44.8	74	224	48	61	160	179	205	92	86
Piehl town, Oneida County.....	86	50.5	2	12	1	0	7	11	19	10	5
Pierce town, Kewaunee County.....	833	48.0	37	129	15	20	75	95	166	71	72
Pigeon town, Trempealeau County.....	891	36.0	82	213	23	26	92	120	117	65	44

Table 2.

Age and Sex: 2010—Con.

[For information on confidentiality protection, nonsampling error, and definitions, see Selected Appendixes at <www.census.gov/prod/cen2010/cph-1-a.pdf>]

Age—Con			Age and sex						Percent of total population		State County Place and County Subdivision
65 to 74 years	75 to 84 years	85 years and over	All ages		18 years and over		65 years and over		Under 18 years	65 years and over	
			Female	Males per 100 females	Total	Female	Total	Female			
PLACE AND COUNTY SUBDIVISION—Con.											
23	21	6	118	111.0	200	96	50	25	19.7	20.1	Ojibwa town, Sawyer County
355	139	41	2,143	106.3	3,392	1,626	535	264	23.3	12.1	Okauchee Lake CDP, Waukesha County
21	9	3	194	105.7	297	146	33	17	25.6	8.3	Oliver village, Douglas County
50	20	4	143	102.1	248	124	74	34	14.2	25.6	Oma town, Iron County
256	174	83	1,775	98.1	2,634	1,340	513	291	25.1	14.6	Omro city, Winnebago County
198	74	34	1,022	107.0	1,648	798	306	156	22.1	14.5	Omro town, Winnebago County
1,303	940	469	9,219	92.4	13,312	7,040	2,712	1,585	24.9	15.3	Onalaska city, La Crosse County
394	139	24	2,755	104.1	4,150	2,047	557	271	26.2	9.9	Onalaska town, La Crosse County
318	118	33	2,285	104.7	3,286	1,601	469	238	29.8	10.0	Oneida town, Outagamie County
49	38	10	289	91.7	377	202	97	53	31.9	17.5	Ontario village, Vernon County
206	176	66	1,447	99.5	2,082	1,080	448	259	27.9	15.5	Oostburg village, Sheboygan County
68	32	5	264	115.9	445	205	105	51	21.9	18.4	Orange town, Juneau County
464	256	167	4,814	91.8	6,592	3,511	887	546	28.6	9.6	Oregon village, Dane County
230	82	13	1,591	100.1	2,403	1,182	325	147	24.5	10.2	Oregon town, Dane County
90	53	18	760	89.7	1,019	535	161	95	29.3	11.2	Orfordville village, Rock County
13	5	3	52	134.6	105	45	21	8	13.9	17.2	Orienta town, Bayfield County
65	26	9	278	108.3	447	205	100	47	22.8	17.3	Orion town, Richland County
69	22	15	579	102.1	854	416	106	55	27.0	9.1	Osborn town, Outagamie County
158	91	20	890	109.6	1,487	708	269	140	20.3	14.4	Osceola town, Fond du Lac County
164	104	60	1,354	89.7	1,899	1,021	328	209	26.1	12.8	Osceola village, Polk County
170	86	14	1,396	104.5	2,029	988	270	137	28.9	9.5	Osceola town, Polk County
3,796	3,103	1,622	32,247	104.9	53,791	26,180	8,521	5,089	18.6	12.9	Oshkosh city, Winnebago County
312	125	36	1,223	102.4	2,001	981	473	234	19.2	19.1	Oshkosh town, Winnebago County
128	107	62	893	90.5	1,258	660	297	172	26.0	17.5	Osseo city, Trempealeau County
56	18	11	331	109.4	570	269	85	42	17.7	12.3	Otsego town, Columbia County
341	126	41	1,906	102.5	2,968	1,455	508	255	23.1	13.2	Ottawa town, Waukesha County
34	15	6	232	115.9	378	177	55	28	24.6	11.0	Otter Creek town, Dunn County
33	19	1	240	108.3	336	168	53	29	32.8	10.6	Otter Creek town, Eau Claire County
33	10	11	247	113.4	389	183	54	23	26.2	10.2	Oulu town, Bayfield County
89	50	48	487	93.0	717	371	187	105	23.7	19.9	Owen city, Clark County
40	28	9	304	99.7	453	234	77	44	25.4	12.7	Oxford village, Marquette County
115	48	6	439	101.6	727	365	169	86	17.9	19.1	Oxford town, Marquette County
333	188	51	1,342	101.7	2,162	1,086	572	292	20.1	21.1	Pacific town, Columbia County
29	11	3	132	98.5	208	103	43	23	20.6	16.4	Packwaukee CDP, Marquette County
197	94	20	690	105.2	1,178	575	311	162	16.8	22.0	Packwaukee town, Marquette County
142	83	26	1,488	101.1	2,252	1,130	251	128	24.7	8.4	Paddock Lake village, Kenosha County
144	72	13	892	99.7	1,329	679	229	136	25.4	12.9	Palmyra village, Jefferson County
118	65	9	604	96.4	944	470	192	92	20.4	16.2	Palmyra town, Jefferson County
160	120	56	1,086	94.8	1,624	831	336	204	23.2	15.9	Pardeeville village, Columbia County
51	24	5	344	104.1	532	261	80	40	24.2	11.4	Paris town, Grant County
141	83	22	752	100.0	1,181	580	246	124	21.5	16.4	Paris town, Kenosha County
228	206	127	1,259	95.6	1,934	997	561	334	21.4	22.8	Park Falls city, Price County
93	54	14	590	106.8	960	467	161	77	21.3	13.2	Parkland town, Douglas County
70	48	16	263	86.7	376	213	134	83	23.4	27.3	Park Ridge village, Portage County
11	7	0	40	127.5	80	36	18	9	12.1	19.8	Parrish town, Langlade County
22	8	4	92	115.2	148	71	34	17	25.3	17.2	Patch Grove village, Grant County
15	12	4	164	106.7	254	119	31	16	25.1	9.1	Patch Grove town, Grant County
31	20	7	161	116.8	282	126	58	24	19.2	16.6	Peck town, Langlade County
12	10	4	66	113.6	125	57	26	11	11.3	18.4	Peeksville town, Ashland County
339	131	38	1,335	107.0	2,231	1,085	508	252	19.3	18.4	Pelican town, Oneida County
27	16	4	94	96.8	155	80	47	26	16.2	25.4	Pella CDP, Shawano County
97	51	12	423	104.5	722	357	160	88	16.5	18.5	Pella town, Shawano County
175	89	38	1,784	108.6	2,638	1,296	302	161	29.1	8.1	Pell Lake CDP, Walworth County
22	25	7	95	103.2	144	73	54	30	25.4	28.0	Pembine CDP, Marinette County
110	71	27	431	106.3	720	352	208	103	19.0	23.4	Pembine town, Marinette County
14	18	5	63	107.9	112	51	37	17	14.5	28.2	Pence CDP, Iron County
21	21	8	79	106.3	139	65	50	22	14.7	30.7	Pence town, Iron County
119	53	12	679	103.4	1,097	528	184	100	20.6	13.3	Pensaukee town, Oconto County
97	80	57	437	91.5	715	379	234	133	14.6	28.0	Pepin village, Pepin County
81	35	8	351	105.4	567	275	124	57	21.4	17.2	Pepin town, Pepin County
65	32	7	354	105.9	548	265	104	53	24.8	14.3	Perry town, Dane County
22	11	3	80	125.0	143	64	36	20	20.6	20.0	Pershing town, Taylor County
22	7	7	112	116.1	192	92	36	19	20.7	14.9	Peru town, Dunn County
303	271	213	1,860	88.3	2,688	1,480	787	497	23.2	22.5	Peshigo city, Marinette County
392	164	57	2,036	99.3	3,182	1,561	613	296	21.6	15.1	Peshigo town, Marinette County
1,255	722	180	6,782	94.6	10,364	5,383	2,157	1,190	21.5	16.3	Pewaukee city, Waukesha County
549	519	270	4,317	89.2	6,466	3,470	1,338	852	20.8	16.4	Pewaukee village, Waukesha County
201	126	73	596	101.3	1,039	517	400	206	13.4	33.3	Phelps town, Vilas County
117	127	105	774	91.0	1,180	637	349	223	20.2	23.6	Phillips city, Price County
12	6	1	46	87.0	72	37	19	11	16.3	22.1	Piehl town, Oneida County
94	50	9	406	105.2	667	321	153	78	19.9	18.4	Pierce town, Kewaunee County
83	19	7	436	104.4	596	284	109	54	33.1	12.2	Pigeon town, Trempealeau County

Table 2.
Age and Sex: 2010—Con.

[For information on confidentiality protection, nonsampling error, and definitions, see Selected Appendixes at <www.census.gov/prod/cen2010/cph-1-a.pdf>]

State County Place and County Subdivision	Total population	Median age	Age								
			Under 5 years	5 to 17 years	18 to 20 years	21 to 24 years	25 to 34 years	35 to 44 years	45 to 54 years	55 to 59 years	60 to 64 years
PLACE AND COUNTY SUBDIVISION—Con.											
Pigeon Falls village, Trempealeau County.....	411	52.1	29	41	4	16	51	32	46	41	21
Pilsen town, Bayfield County.....	210	53.0	5	23	5	3	15	20	45	25	14
Pine Grove town, Portage County.....	937	37.6	69	166	39	43	122	111	166	77	43
Pine Lake town, Oneida County.....	2,740	46.7	139	411	87	87	228	332	500	261	203
Pine River town, Lincoln County.....	1,869	46.0	88	299	58	51	170	223	413	153	140
Pine River CDP, Waushara County.....	147	42.9	5	27	1	7	16	21	22	10	9
Pine Valley town, Clark County.....	1,157	44.5	61	197	37	42	92	157	195	99	78
Pittsfield town, Brown County.....	2,608	44.3	123	523	77	62	204	354	564	226	175
Pittsville city, Wood County.....	874	36.0	78	162	24	39	125	102	129	46	42
Plain village, Sauk County.....	773	40.8	49	138	23	42	87	83	118	46	50
Plainfield village, Waushara County.....	862	34.4	66	187	35	45	106	111	115	48	45
Plainfield town, Waushara County.....	550	40.2	24	105	26	25	60	68	105	31	36
Platteville city, Grant County.....	11,224	22.4	358	905	2,918	2,631	1,005	601	838	427	335
Platteville town, Grant County.....	1,509	41.0	94	284	60	79	138	177	263	112	86
Pleasant Prairie village, Kenosha County.....	19,719	41.3	1,019	4,005	619	713	1,839	2,949	3,545	1,404	1,094
Pleasant Springs town, Dane County.....	3,154	46.6	112	588	70	106	198	382	687	319	263
Pleasant Valley town, Eau Claire County.....	3,044	43.2	176	646	88	85	194	431	584	278	228
Pleasant Valley town, St. Croix County.....	515	38.1	34	106	15	27	60	64	103	46	22
Plover town, Marathon County.....	689	40.4	43	144	23	17	69	101	127	53	44
Plover village, Portage County.....	12,123	35.9	859	2,204	411	681	1,763	1,550	1,802	849	675
Plover town, Portage County.....	1,701	42.1	105	286	78	85	154	234	338	131	103
Plum City village, Pierce County.....	599	46.8	32	95	27	21	44	64	91	37	27
Plum Lake town, Vilas County.....	491	57.1	20	43	9	10	29	42	70	66	67
Plymouth town, Juneau County.....	597	46.9	42	91	14	22	45	66	96	42	51
Plymouth town, Rock County.....	1,235	45.0	54	232	40	34	83	174	242	96	101
Plymouth city, Sheboygan County.....	8,445	40.8	580	1,462	227	314	1,055	1,046	1,281	578	444
Plymouth town, Sheboygan County.....	3,195	47.7	130	598	76	77	193	372	647	315	274
Polar town, Langlade County.....	984	44.8	62	163	30	32	79	129	217	83	47
Polk town, Washington County.....	3,937	45.8	175	705	126	133	273	490	876	352	269
Polonia CDP, Portage County.....	526	36.9	39	95	14	25	75	79	95	38	23
Poplar village, Douglas County.....	603	39.0	37	125	21	20	74	76	90	26	40
Popple River town, Forest County.....	44	61.5	2	2	0	0	2	2	6	4	9
Portage city, Columbia County.....	10,324	37.2	625	1,656	348	532	1,661	1,499	1,494	630	440
Port Edwards village, Wood County.....	1,818	43.5	111	318	68	62	174	220	249	114	102
Port Edwards town, Wood County.....	1,427	44.1	59	272	58	56	111	176	282	111	84
Porter town, Rock County.....	945	47.1	38	164	29	30	71	99	207	89	68
Porterfield town, Marinette County.....	1,971	46.3	88	318	57	62	170	251	385	161	159
Portland town, Dodge County.....	1,079	44.4	55	179	36	44	105	132	221	88	72
Portland town, Monroe County.....	808	38.6	65	187	21	19	80	114	124	53	43
Port Washington city, Ozaukee County.....	11,250	39.5	733	1,791	316	535	1,616	1,564	1,701	753	585
Port Washington town, Ozaukee County.....	1,643	43.1	89	306	62	66	134	218	320	125	105
Port Wing CDP, Bayfield County.....	164	54.8	4	16	5	3	10	15	30	20	24
Port Wing town, Bayfield County.....	368	56.0	7	36	10	4	20	26	70	46	51
Post Lake CDP, Langlade County.....	374	59.3	8	34	7	5	22	26	55	34	39
Potosi village, Grant County.....	688	45.3	29	118	29	30	46	89	110	58	45
Potosi town, Grant County.....	849	41.6	44	175	37	31	70	111	144	58	44
Potter village, Calumet County.....	253	38.8	13	58	5	8	23	48	35	13	11
Potter Lake CDP, Walworth County.....	1,107	42.9	70	179	32	39	112	150	208	93	84
Pound village, Marinette County.....	377	34.3	43	52	13	20	64	49	68	13	11
Pound town, Marinette County.....	1,425	41.8	72	274	48	51	164	156	229	116	96
Powers Lake CDP.....	1,615	42.5	76	283	55	77	155	225	296	158	84
Kenosha County (part).....	1,139	43.0	51	198	35	52	102	172	201	111	60
Walworth County (part).....	476	41.0	25	85	20	25	53	53	95	47	24
Poygan town, Winnebago County.....	1,301	45.6	66	215	36	27	97	189	248	100	90
Poynette village, Columbia County.....	2,528	36.8	177	500	82	100	335	406	418	134	103
Poy Sippi CDP, Waushara County.....	371	41.4	23	69	16	16	30	50	63	34	18
Poysippi town, Waushara County.....	931	42.8	53	160	28	31	88	138	163	73	52
Prairie du Chien city, Crawford County.....	5,911	41.4	311	967	190	272	775	694	910	364	345
Prairie du Chien town, Crawford County.....	1,073	49.9	55	135	34	44	85	103	169	120	90
Prairie du Sac village, Sauk County.....	3,972	36.2	297	728	131	156	607	563	542	246	187
Prairie du Sac town, Sauk County.....	1,144	46.1	53	198	28	38	67	165	230	91	99
Prairie Farm village, Barron County.....	473	44.9	31	69	8	16	63	51	52	37	35
Prairie Farm town, Barron County.....	564	37.9	44	113	13	27	67	63	97	36	39
Prairie Lake town, Barron County.....	1,532	46.3	79	245	51	36	152	166	281	130	133
Prentice village, Price County.....	660	39.4	39	130	26	23	72	75	93	53	38
Prentice town, Price County.....	475	43.5	15	96	15	12	41	73	86	21	37
Prescott city, Pierce County.....	4,258	36.5	318	786	105	175	647	620	672	284	178
Presque Isle town, Vilas County.....	618	60.9	18	53	8	6	16	49	89	61	81
Preston town, Adams County.....	1,393	52.2	58	178	58	30	92	122	253	137	127
Preston town, Trempealeau County.....	953	40.9	73	185	36	38	101	79	160	60	71
Price town, Langlade County.....	228	43.0	13	35	6	8	20	42	50	16	10
Primrose town, Dane County.....	731	46.1	42	120	18	20	53	94	154	75	53
Princeton city, Green Lake County.....	1,214	44.7	71	207	30	31	134	141	187	90	69

Table 2.

Age and Sex: 2010—Con.

[For information on confidentiality protection, nonsampling error, and definitions, see Selected Appendixes at <www.census.gov/prod/cen2010/cph-1-a.pdf>]

Age—Con			Age and sex						Percent of total population		State County Place and County Subdivision
65 to 74 years	75 to 84 years	85 years and over	All ages		18 years and over		65 years and over		Under 18 years	65 years and over	
			Female	Males per 100 females	Total	Female	Total	Female			
PLACE AND COUNTY SUBDIVISION—Con.											
46	48	36	224	83.5	341	183	130	74	17.0	31.6	Pigeon Falls village, Trempealeau County
36	12	7	101	107.9	182	88	55	26	13.3	26.2	Pilsen town, Bayfield County
60	24	17	442	112.0	702	347	101	53	25.1	10.8	Pine Grove town, Portage County
310	144	38	1,316	108.2	2,190	1,074	492	243	20.1	18.0	Pine Lake town, Oneida County
173	83	18	904	106.7	1,482	714	274	133	20.7	14.7	Pine River town, Lincoln County
21	7	1	78	88.5	115	57	29	15	21.8	19.7	Pine River CDP, Waushara County
117	58	24	545	112.3	899	425	199	98	22.3	17.2	Pine Valley town, Clark County
192	80	28	1,253	108.1	1,962	958	300	152	24.8	11.5	Pittsfield town, Brown County
62	44	21	437	100.0	634	317	127	69	27.5	14.5	Pittsville city, Wood County
47	72	18	380	103.4	586	294	137	77	24.2	17.7	Plain village, Sauk County
46	36	22	440	95.9	609	314	104	59	29.4	12.1	Plainfield village, Waushara County
42	27	1	274	100.7	421	209	70	34	23.5	12.7	Plainfield town, Waushara County
489	455	262	4,906	128.8	9,961	4,295	1,206	751	11.3	10.7	Platteville city, Grant County
134	55	27	739	104.2	1,131	556	216	107	25.0	14.3	Platteville town, Grant County
1,342	802	388	10,032	96.6	14,695	7,570	2,532	1,438	25.5	12.8	Pleasant Prairie village, Kenosha County
287	107	35	1,566	101.4	2,454	1,213	429	203	22.2	13.6	Pleasant Springs town, Dane County
226	90	18	1,479	105.8	2,222	1,095	334	164	27.0	11.0	Pleasant Valley town, Eau Claire County
26	9	3	255	102.0	375	180	38	18	27.2	7.4	Pleasant Valley town, St. Croix County
39	25	4	320	115.3	502	244	68	36	27.1	9.9	Plover town, Marathon County
768	392	169	6,175	96.3	9,060	4,654	1,329	775	25.3	11.0	Plover village, Portage County
129	47	11	827	105.7	1,310	630	187	93	23.0	11.0	Plover town, Portage County
53	47	61	314	90.8	472	252	161	98	21.2	26.9	Plum City village, Pierce County
69	40	26	245	100.4	428	212	135	68	12.8	27.5	Plum Lake town, Vilas County
84	30	14	280	113.2	464	222	128	63	22.3	21.4	Plymouth town, Juneau County
113	51	15	597	106.9	949	460	179	89	23.2	14.5	Plymouth town, Rock County
634	527	297	4,421	91.0	6,403	3,415	1,458	893	24.2	17.3	Plymouth city, Sheboygan County
274	138	101	1,585	101.6	2,467	1,231	513	268	22.8	16.1	Plymouth town, Sheboygan County
91	47	4	484	103.3	759	368	142	70	22.9	14.4	Polar town, Langlade County
302	177	59	1,898	107.4	3,057	1,484	538	273	22.4	13.7	Polk town, Washington County
22	13	8	267	97.0	392	197	43	25	25.5	8.2	Polonia CDP, Portage County
54	29	11	304	98.4	441	224	94	47	26.9	15.6	Poplar village, Douglas County
6	9	2	21	109.5	40	18	17	7	9.1	38.6	Popple River town, Forest County
590	566	283	4,777	116.1	8,043	3,666	1,439	866	22.1	13.9	Portage city, Columbia County
176	145	79	952	91.0	1,389	757	400	243	23.6	22.0	Port Edwards village, Wood County
139	59	20	676	111.1	1,096	526	218	104	23.2	15.3	Port Edwards town, Wood County
88	45	17	446	111.9	743	347	150	63	21.4	15.9	Porter town, Rock County
194	101	25	954	106.6	1,565	744	320	156	20.6	16.2	Porterfield town, Marinette County
90	44	13	500	115.8	845	389	147	68	21.7	13.6	Portland town, Dodge County
58	34	10	391	106.6	556	272	102	53	31.2	12.6	Portland town, Monroe County
777	583	296	5,741	96.0	8,726	4,511	1,656	978	22.4	14.7	Port Washington city, Ozaukee County
128	72	18	829	98.2	1,248	626	218	110	24.0	13.3	Port Washington town, Ozaukee County
21	13	3	79	107.6	144	69	37	18	12.2	22.6	Port Wing CDP, Bayfield County
60	28	10	172	114.0	325	153	98	48	11.7	26.6	Port Wing town, Bayfield County
102	32	10	184	103.3	332	161	144	73	11.2	38.5	Post Lake CDP, Langlade County
74	49	11	354	94.4	541	278	134	69	21.4	19.5	Potosi village, Grant County
92	35	8	393	116.0	630	287	135	61	25.8	15.9	Potosi town, Grant County
20	15	4	126	100.8	182	87	39	20	28.1	15.4	Potter village, Calumet County
108	26	6	539	105.4	858	411	140	69	22.5	12.6	Potter Lake CDP, Walworth County
22	13	9	184	104.9	282	133	44	24	25.2	11.7	Pound village, Marinette County
124	72	23	700	103.6	1,079	527	219	119	24.3	15.4	Pound town, Marinette County
111	74	21	785	105.7	1,256	620	206	106	22.2	12.8	Powers Lake CDP
80	60	17	558	104.1	890	440	157	86	21.9	13.8	Kenosha County (part)
31	14	4	227	109.7	366	180	49	20	23.1	10.3	Walworth County (part)
151	59	23	649	100.5	1,020	506	233	120	21.6	17.9	Poygan town, Winnebago County
157	84	32	1,281	97.3	1,851	958	273	158	26.8	10.8	Poynette village, Columbia County
21	21	10	194	91.2	279	148	52	35	24.8	14.0	Poy Sippi CDP, Waushara County
73	54	18	459	102.8	718	353	145	75	22.9	15.6	Poysippi town, Waushara County
493	378	212	2,812	110.2	4,633	2,201	1,083	657	21.6	18.3	Prairie du Chien city, Crawford County
130	80	28	540	98.7	883	446	238	129	17.7	22.2	Prairie du Chien town, Crawford County
229	155	131	2,051	93.7	2,947	1,539	515	305	25.8	13.0	Prairie du Sac village, Sauk County
109	44	22	566	102.1	893	437	175	85	21.9	15.3	Prairie du Sac town, Sauk County
37	40	34	256	84.8	373	207	111	72	21.1	23.5	Prairie Farm village, Barron County
43	19	3	282	100.0	407	200	65	32	27.8	11.5	Prairie Farm town, Barron County
167	67	25	744	105.9	1,208	585	259	130	21.1	16.9	Prairie Lake town, Barron County
58	41	12	358	84.4	491	263	111	58	25.6	16.8	Prentice village, Price County
51	25	3	227	109.3	364	175	79	37	23.4	16.6	Prentice town, Price County
239	157	77	2,110	101.8	3,154	1,601	473	257	25.9	11.1	Prescott city, Pierce County
149	62	26	304	103.3	547	266	237	109	11.5	38.3	Presque Isle town, Vilas County
218	105	15	694	100.7	1,157	573	338	154	16.9	24.3	Preston town, Adams County
95	46	9	444	114.6	695	329	150	69	27.1	15.7	Preston town, Trempealeau County
19	7	2	111	105.4	180	87	28	14	21.1	12.3	Price town, Langlade County
67	30	5	361	102.5	569	274	102	45	22.2	14.0	Primrose town, Dane County
104	85	65	648	87.3	936	512	254	168	22.9	20.9	Princeton city, Green Lake County

Table 2.
Age and Sex: 2010—Con.

[For information on confidentiality protection, nonsampling error, and definitions, see Selected Appendixes at <www.census.gov/prod/cen2010/cph-1-a.pdf>]

State County Place and County Subdivision	Total population	Median age	Age								
			Under 5 years	5 to 17 years	18 to 20 years	21 to 24 years	25 to 34 years	35 to 44 years	45 to 54 years	55 to 59 years	60 to 64 years
PLACE AND COUNTY SUBDIVISION—Con.											
Princeton town, Green Lake County.....	1,434	52.4	37	174	26	34	109	138	292	135	148
Pulaski village.....	3,539	33.6	280	740	143	166	503	476	492	166	127
Brown County (part).....	3,321	34.1	253	682	137	161	466	441	467	158	123
Oconto County (part).....	0	0.0	0	0	0	0	0	0	0	0	0
Shawano County (part).....	218	27.8	27	58	6	5	37	35	25	8	4
Pulaski town, Iowa County.....	400	44.4	31	55	15	19	40	47	76	40	32
Pulcifer CDP, Shawano County.....	134	44.3	2	22	5	3	9	28	16	11	9
Quincy town, Adams County.....	1,163	55.4	25	124	33	32	71	89	198	103	112
Racine city, Racine County.....	78,860	33.0	6,557	15,451	3,350	4,501	11,757	9,868	10,914	4,358	3,508
Radisson village, Sawyer County.....	241	44.5	19	41	7	5	17	35	41	18	5
Radisson town, Sawyer County.....	405	48.8	14	64	14	18	34	43	61	40	30
Randall town, Kenosha County.....	3,180	43.1	140	627	120	114	233	458	657	254	169
Randolph village.....	1,811	39.3	132	359	43	70	218	214	224	113	71
Columbia County (part).....	472	34.7	40	98	14	13	75	45	73	40	13
Dodge County (part).....	1,339	40.7	92	261	29	57	143	169	151	73	58
Randolph town, Columbia County.....	769	40.1	53	172	24	33	69	86	136	49	45
Random Lake village, Sheboygan County....	1,594	40.3	85	298	53	53	194	242	256	114	91
Rantoul town, Calumet County.....	798	40.3	51	149	42	36	68	115	155	55	37
Raymond town, Racine County.....	3,870	44.2	179	739	149	117	278	533	841	271	234
Readstown village, Vernon County.....	415	44.9	27	59	10	13	46	54	59	32	36
Red Cedar town, Dunn County.....	2,086	39.5	137	412	53	60	247	300	376	171	119
Redgranite village, Waushara County.....	2,149	39.3	73	176	53	139	443	425	356	111	95
Red River town, Kewaunee County.....	1,393	45.6	54	222	45	63	135	164	291	108	74
Red Springs town, Shawano County.....	925	43.5	61	148	34	54	82	106	130	62	78
Reedsburg city, Sauk County.....	9,200	35.7	738	1,745	292	408	1,319	1,270	1,202	481	376
Reedsburg town, Sauk County.....	1,293	47.7	53	217	36	43	121	136	213	119	90
Reedsville village, Manitowoc County.....	1,206	37.4	101	225	39	41	168	158	155	83	69
Reeseville village, Dodge County.....	708	37.2	49	135	23	31	92	89	137	50	23
Reid town, Marathon County.....	1,215	44.4	43	205	41	37	113	187	243	106	77
Remington town, Wood County.....	268	47.9	8	49	5	6	18	33	44	27	19
Reseburg town, Clark County.....	776	27.0	101	212	25	33	98	82	92	41	46
Reserve CDP, Sawyer County.....	429	40.6	38	67	23	24	41	47	83	25	16
Rewey village, Iowa County.....	292	35.0	31	57	8	19	31	39	43	11	20
Rhine town, Sheboygan County.....	2,134	47.7	80	333	55	57	135	284	487	237	180
Rhineland city, Oneida County.....	7,798	40.0	494	1,163	297	453	1,029	919	1,089	488	376
Rib Falls town, Marathon County.....	993	40.3	61	214	33	28	97	141	182	84	40
Rib Lake village, Taylor County.....	910	39.7	61	167	22	43	106	97	118	50	52
Rib Lake town, Taylor County.....	852	42.7	45	152	27	53	68	110	138	66	69
Rib Mountain CDP, Marathon County.....	5,651	45.6	304	959	180	158	476	688	1,058	472	411
Rib Mountain town, Marathon County.....	6,825	45.0	354	1,216	218	190	565	868	1,293	577	490
Rice Lake city, Barron County.....	8,438	41.2	525	1,210	357	501	1,081	906	1,108	507	455
Rice Lake town, Barron County.....	3,041	43.8	174	530	91	96	321	365	529	221	244
Richfield town, Adams County.....	158	54.5	1	22	2	3	8	16	27	12	21
Richfield village, Washington County.....	11,300	45.0	571	2,133	360	300	675	1,614	2,423	1,040	776
Richfield town, Wood County.....	1,628	42.1	98	322	37	63	153	216	288	117	79
Richford town, Waushara County.....	612	37.0	51	144	28	24	49	55	101	33	41
Richland town, Richland County.....	1,379	48.9	61	219	44	41	114	136	211	147	90
Richland town, Rusk County.....	232	46.7	11	45	12	4	15	24	40	20	15
Richland Center city, Richland County.....	5,184	40.0	362	786	305	211	625	583	619	353	284
Richmond town, St. Croix County.....	3,272	34.2	302	725	80	89	490	591	517	173	117
Richmond town, Shawano County.....	1,864	46.5	87	309	62	51	133	234	327	174	137
Richmond town, Walworth County.....	1,884	46.0	91	299	61	58	160	242	380	166	146
Richwood town, Richland County.....	533	48.9	23	82	11	18	46	58	90	47	46
Ridgeland village, Dunn County.....	273	42.1	16	48	8	5	31	38	39	18	8
Ridgeville town, Monroe County.....	501	42.9	25	108	20	18	42	50	102	33	39
Ridgeway village, Iowa County.....	653	35.8	48	104	27	46	92	90	118	28	30
Ridgeway town, Iowa County.....	568	46.4	24	89	19	27	34	77	119	57	43
Rietbrock town, Marathon County.....	981	39.7	46	227	44	36	80	137	187	57	46
Ringle town, Marathon County.....	1,711	42.0	100	324	56	63	138	265	334	136	97
Rio village, Columbia County.....	1,059	35.8	91	192	30	37	161	156	158	50	43
Ripon city, Fond du Lac County.....	7,733	37.2	387	1,172	730	622	798	880	997	456	375
Ripon town, Fond du Lac County.....	1,400	45.2	53	272	42	40	94	193	276	132	91
River Falls city.....	15,000	24.2	816	1,764	2,594	2,588	2,073	1,382	1,436	646	467
Pierce County (part).....	11,851	22.8	581	1,337	2,512	2,399	1,441	1,001	1,025	470	319
St. Croix County (part).....	3,149	35.2	235	427	82	189	632	381	411	176	148
River Falls town, Pierce County.....	2,271	44.5	75	440	86	95	164	296	499	228	148
River Hills village, Milwaukee County.....	1,597	49.5	49	335	31	38	65	160	267	165	182
Riverview town, Oconto County.....	725	59.8	20	45	7	17	34	62	107	73	103
Roberts village, St. Croix County.....	1,651	31.3	172	315	48	68	341	249	200	91	73
Rochester village, Racine County.....	3,682	42.0	189	713	105	135	374	495	721	347	216
Rock town, Rock County.....	3,196	42.7	169	514	107	131	359	437	607	237	200

Table 2.

Age and Sex: 2010—Con.

[For information on confidentiality protection, nonsampling error, and definitions, see Selected Appendixes at <www.census.gov/prod/cen2010/cph-1-a.pdf>]

Age—Con			Age and sex						Percent of total population		State County Place and County Subdivision
65 to 74 years	75 to 84 years	85 years and over	All ages		18 years and over		65 years and over		Under 18 years	65 years and over	
			Female	Males per 100 females	Total	Female	Total	Female			
PLACE AND COUNTY SUBDIVISION—Con.											
199	106	36	678	111.5	1,223	587	341	166	14.7	23.8	Princeton town, Green Lake County
194	154	98	1,825	93.9	2,519	1,327	446	265	28.8	12.6	Pulaski village
188	149	96	1,713	93.9	2,386	1,255	433	260	28.2	13.0	Brown County (part)
0	0	0	0	(X)	0	0	0	0	(X)	(X)	Oconto County (part)
6	5	2	112	94.6	133	72	13	5	39.0	6.0	Shawano County (part)
28	14	3	181	121.0	314	142	45	21	21.5	11.3	Pulaski town, Iowa County
16	9	4	69	94.2	110	59	29	19	17.9	21.6	Pulcifer CDP, Shawano County
234	110	32	575	102.3	1,014	506	376	190	12.8	32.3	Quincy town, Adams County
4,383	2,879	1,334	40,395	95.2	56,852	29,666	8,596	5,107	27.9	10.9	Racine city, Racine County
31	15	7	114	111.4	181	79	53	26	24.9	22.0	Radisson village, Sawyer County
44	33	10	186	117.7	327	156	87	44	19.3	21.5	Radisson town, Sawyer County
227	137	44	1,568	102.8	2,413	1,196	408	213	24.1	12.8	Randall town, Kenosha County
131	131	105	954	89.8	1,320	718	367	247	27.1	20.3	Randolph village
27	28	6	253	86.6	334	178	61	37	29.2	12.9	Columbia County (part)
104	103	99	701	91.0	986	540	306	210	26.4	22.9	Dodge County (part)
51	40	11	381	101.8	544	261	102	54	29.3	13.3	Randolph town, Columbia County
113	76	19	785	103.1	1,211	592	208	114	24.0	13.0	Random Lake village, Sheboygan County
53	27	10	382	108.9	598	284	90	42	25.1	11.3	Rantoul town, Calumet County
332	148	49	1,875	106.4	2,952	1,442	529	268	23.7	13.7	Raymond town, Racine County
44	21	14	224	85.3	329	169	79	48	20.7	19.0	Readstown village, Vernon County
128	64	19	1,034	101.7	1,537	778	211	109	26.3	10.1	Red Cedar town, Dunn County
122	87	69	585	267.4	1,900	461	278	155	11.6	12.9	Redgranite village, Waushara County
141	82	14	670	107.9	1,117	536	237	121	19.8	17.0	Red River town, Kewaunee County
92	64	14	469	97.2	716	368	170	86	22.6	18.4	Red Springs town, Shawano County
606	486	277	4,745	93.9	6,717	3,560	1,369	856	27.0	14.9	Reedsburg city, Sauk County
122	84	59	665	94.4	1,023	538	265	158	20.9	20.5	Reedsburg town, Sauk County
86	64	17	595	102.7	880	440	167	98	27.0	13.8	Reedsville village, Manitowoc County
46	25	8	347	104.0	524	254	79	48	26.0	11.2	Reeseville village, Dodge County
98	46	19	591	105.6	967	477	163	84	20.4	13.4	Reid town, Marathon County
42	14	3	123	117.9	211	101	59	27	21.3	22.0	Remington town, Wood County
23	20	3	380	104.2	463	219	46	20	40.3	5.9	Reseburg town, Clark County
44	17	4	213	101.4	324	154	65	34	24.5	15.2	Reserve CDP, Sawyer County
16	16	1	151	93.4	204	108	33	18	30.1	11.3	Rewey village, Iowa County
196	67	23	1,060	101.3	1,721	842	286	135	19.4	13.4	Rhine town, Sheboygan County
580	545	365	4,134	88.6	6,141	3,284	1,490	968	21.2	19.1	Rhineland city, Oneida County
65	34	14	476	108.6	718	346	113	61	27.7	11.4	Rib Falls town, Marathon County
84	58	52	481	89.2	682	376	194	120	25.1	21.3	Rib Lake village, Taylor County
58	39	27	402	111.9	655	305	124	58	23.1	14.6	Rib Lake town, Taylor County
569	282	94	2,807	101.3	4,388	2,200	945	497	22.4	16.7	Rib Mountain CDP, Marathon County
639	319	96	3,394	101.1	5,255	2,629	1,054	547	23.0	15.4	Rib Mountain town, Marathon County
732	649	407	4,492	87.8	6,703	3,639	1,788	1,139	20.6	21.2	Rice Lake city, Barron County
272	152	46	1,525	99.4	2,337	1,165	470	256	23.2	15.5	Rice Lake town, Barron County
27	18	1	74	113.5	135	62	46	21	14.6	29.1	Richfield town, Adams County
918	386	104	5,526	104.5	8,596	4,223	1,408	702	23.9	12.5	Richfield village, Washington County
110	77	68	818	99.0	1,208	602	255	139	25.8	15.7	Richfield town, Wood County
57	25	4	288	112.5	417	200	86	47	31.9	14.1	Richford town, Waushara County
138	91	87	713	93.4	1,099	574	316	187	20.3	22.9	Richland town, Richland County
29	11	6	112	107.1	176	85	46	23	24.1	19.8	Richland town, Rusk County
400	377	279	2,777	86.7	4,036	2,202	1,056	678	22.1	20.4	Richland Center city, Richland County
115	59	14	1,583	106.7	2,245	1,073	188	82	31.4	5.7	Richmond town, St. Croix County
224	96	30	918	103.1	1,468	720	350	172	21.2	18.8	Richmond town, Shawano County
171	82	28	907	107.7	1,494	719	281	138	20.7	14.9	Richmond town, Walworth County
71	34	7	247	115.8	428	202	112	54	19.7	21.0	Richwood town, Richland County
21	29	12	139	96.4	209	103	62	35	23.4	22.7	Ridgeland village, Dunn County
34	23	7	243	106.2	368	177	64	35	26.5	12.8	Ridgeville town, Monroe County
45	19	6	300	117.7	501	239	70	36	23.3	10.7	Ridgeway village, Iowa County
49	26	4	273	108.1	455	213	79	43	19.9	13.9	Ridgeway town, Iowa County
77	36	8	455	115.6	708	322	121	53	27.8	12.3	Rietbrock town, Marathon County
140	45	13	839	103.9	1,287	631	198	90	24.8	11.6	Ringle town, Marathon County
59	58	24	546	94.0	776	405	141	87	26.7	13.3	Rio village, Columbia County
532	484	300	4,065	90.2	6,174	3,284	1,316	818	20.2	17.0	Ripon city, Fond du Lac County
130	61	16	682	105.3	1,075	518	207	108	23.2	14.8	Ripon town, Fond du Lac County
597	417	220	7,986	87.8	12,420	6,695	1,234	729	17.2	8.2	River Falls city
406	250	110	6,294	88.3	9,933	5,341	766	423	16.2	6.5	Pierce County (part)
191	167	110	1,692	86.1	2,487	1,354	468	306	21.0	14.9	St. Croix County (part)
144	65	31	1,129	101.2	1,756	862	240	117	22.7	10.6	River Falls town, Pierce County
175	95	35	819	95.0	1,213	619	305	150	24.0	19.1	River Hills village, Milwaukee County
168	71	18	338	114.5	660	306	257	116	9.0	35.4	Riverview town, Oconto County
66	18	10	817	102.1	1,164	583	94	50	29.5	5.7	Roberts village, St. Croix County
237	109	41	1,801	104.4	2,780	1,383	387	199	24.5	10.5	Rochester village, Racine County
285	125	25	1,536	108.1	2,513	1,186	435	213	21.4	13.6	Rock town, Rock County

Table 2.
Age and Sex: 2010—Con.

[For information on confidentiality protection, nonsampling error, and definitions, see Selected Appendixes at <www.census.gov/prod/cen2010/cph-1-a.pdf>]

State County Place and County Subdivision	Total population	Median age	Age								
			Under 5 years	5 to 17 years	18 to 20 years	21 to 24 years	25 to 34 years	35 to 44 years	45 to 54 years	55 to 59 years	60 to 64 years
PLACE AND COUNTY SUBDIVISION—Con.											
Rock town, Wood County.....	855	43.1	45	155	35	26	81	108	172	66	66
Rockbridge town, Richland County.....	734	48.1	37	138	29	15	44	70	138	94	42
Rock Creek town, Dunn County.....	1,000	37.7	80	199	36	29	111	162	148	70	66
Rockdale village, Dane County.....	214	39.0	16	36	5	12	27	36	35	14	8
Rock Elm town, Pierce County.....	485	42.4	24	85	15	18	51	65	89	38	33
Rock Falls town, Lincoln County.....	618	50.3	34	72	8	9	53	74	116	78	56
Rockland town, Brown County.....	1,734	40.8	79	409	66	44	136	265	365	138	105
Rockland village, La Crosse County.....	594	37.0	38	115	18	31	80	86	94	51	25
Rockland town, Manitowoc County.....	1,001	40.1	64	194	32	46	92	151	165	72	61
Rock Springs village, Sauk County.....	362	37.2	28	68	13	15	47	52	59	18	20
Rolling town, Langlade County.....	1,504	43.7	73	281	38	33	155	205	272	111	118
Rome town, Adams County.....	2,720	58.5	79	262	40	53	151	198	402	268	335
Rome CDP, Jefferson County.....	689	40.8	55	121	16	25	84	84	121	50	35
Roosevelt town, Burnett County.....	199	51.2	15	22	6	5	20	15	34	19	22
Roosevelt town, Taylor County.....	473	40.6	34	89	16	16	57	45	79	30	33
Rose town, Waushara County.....	640	49.9	25	94	14	11	55	69	110	67	60
Rosendale village, Fond du Lac County.....	1,063	36.6	74	222	41	30	135	161	158	61	53
Rosendale town, Fond du Lac County.....	695	45.0	38	120	21	22	58	88	155	69	39
Rosholt village, Portage County.....	506	36.4	33	106	16	15	77	78	64	33	23
Ross town, Forest County.....	136	51.7	5	16	0	3	17	18	15	12	11
Rothschild village, Marathon County.....	5,269	41.8	296	883	181	196	625	696	836	387	323
Round Lake town, Sawyer County.....	977	55.3	37	98	14	21	54	95	163	113	124
Roxbury town, Dane County.....	1,794	43.9	76	373	55	55	129	253	364	157	100
Royalton town, Waupaca County.....	1,434	45.9	72	227	29	52	119	197	269	125	118
Rubicon town, Dodge County.....	2,207	42.3	120	380	85	120	218	277	457	189	131
Ruby town, Chippewa County.....	494	35.0	38	114	28	17	50	37	88	32	25
Rudolph village, Wood County.....	439	40.9	22	81	15	18	51	62	67	27	24
Rudolph town, Wood County.....	1,028	45.9	49	178	35	27	94	122	175	87	81
Rushford town, Winnebago County.....	1,561	43.1	76	286	42	45	158	224	266	137	105
Rush River town, St. Croix County.....	508	43.2	20	89	21	24	46	70	108	41	25
Rusk town, Burnett County.....	409	49.8	18	59	6	13	29	45	72	34	34
Rusk town, Rusk County.....	525	49.2	24	72	16	14	34	58	107	33	46
Russell town, Bayfield County.....	1,279	35.3	97	265	63	55	156	174	201	82	72
Russell town, Lincoln County.....	677	45.1	40	124	13	21	53	86	122	62	37
Russell town, Sheboygan County.....	377	44.7	22	63	8	15	29	53	80	28	29
Rutland town, Dane County.....	1,966	46.4	65	348	68	51	132	250	448	224	145
St. Cloud village, Fond du Lac County.....	477	43.3	27	70	14	10	78	58	86	35	21
St. Croix Falls city, Polk County.....	2,133	44.3	129	343	68	81	223	244	317	148	114
St. Croix Falls town, Polk County.....	1,165	44.7	53	213	40	30	102	149	231	126	66
St. Francis city, Milwaukee County.....	9,365	42.0	469	1,021	268	530	1,562	1,181	1,477	681	536
St. Germain town, Vilas County.....	2,085	52.2	92	243	44	45	158	220	314	149	215
St. Joseph CDP, La Crosse County.....	503	42.3	45	80	13	13	48	73	52	24	26
St. Joseph town, St. Croix County.....	3,842	42.9	204	751	107	107	338	564	798	312	281
St. Lawrence town, Waupaca County.....	710	46.5	35	116	17	13	79	80	125	76	47
St. Marie town, Green Lake County.....	351	50.0	12	45	9	9	35	26	72	45	31
St. Nazianz village, Manitowoc County.....	783	41.8	39	139	26	28	94	123	110	46	57
St. Peter CDP, Fond du Lac County.....	1,489	44.1	74	313	45	43	120	176	308	114	104
Salem town, Kenosha County.....	12,067	38.9	694	2,437	419	475	1,302	1,921	2,298	840	622
Salem town, Pierce County.....	510	40.1	26	110	13	17	46	74	71	41	37
Sampson town, Chippewa County.....	892	44.2	61	154	28	23	76	111	155	78	64
Sanborn town, Ashland County.....	1,331	32.8	118	291	59	74	158	149	213	75	70
Sand Creek town, Dunn County.....	570	42.7	42	89	17	16	73	63	102	36	48
Sand Lake town, Burnett County.....	531	47.4	29	81	21	17	44	56	76	50	51
Sand Lake town, Sawyer County.....	813	51.8	38	106	20	32	51	81	138	64	86
Sandy Hook CDP, Grant County.....	309	50.5	15	42	4	9	35	26	64	28	22
Saratoga town, Wood County.....	5,142	46.6	200	844	158	156	431	634	1,034	478	419
Sarona town, Washburn County.....	384	45.7	25	51	8	16	36	52	76	34	34
Sauk City village, Sauk County.....	3,410	39.3	215	596	96	140	474	452	511	186	152
Saukville village, Ozaukee County.....	4,451	36.7	301	866	131	206	610	701	732	289	229
Saukville town, Ozaukee County.....	1,822	47.2	61	315	64	63	118	203	397	155	144
Saxeville town, Waushara County.....	986	48.7	37	150	17	19	74	125	193	91	75
Saxon CDP, Iron County.....	90	48.3	0	13	5	4	6	11	14	3	8
Saxon town, Iron County.....	324	48.9	5	50	11	8	21	39	66	30	27
Sayner CDP, Vilas County.....	207	50.8	15	21	6	8	19	18	32	20	14
Scandinavia village, Waupaca County.....	363	36.5	19	74	17	12	51	48	63	17	14
Scandinavia town, Waupaca County.....	1,066	45.1	31	218	26	23	65	168	181	91	79
Schleswig town, Manitowoc County.....	1,963	45.2	86	340	78	60	158	254	383	184	140
Schley town, Lincoln County.....	934	44.1	52	149	38	32	70	141	196	71	61
Schoepke town, Oneida County.....	387	52.3	10	41	9	11	27	42	86	39	35
Schofield city, Marathon County.....	2,169	39.1	132	341	78	113	321	286	293	155	129
Scott town, Brown County.....	3,545	42.1	206	678	94	127	319	509	669	289	219
Scott town, Burnett County.....	494	61.1	5	42	8	8	11	48	60	45	57
Scott town, Columbia County.....	905	30.8	80	229	40	45	88	107	132	50	38

Table 2.

Age and Sex: 2010—Con.

[For information on confidentiality protection, nonsampling error, and definitions, see Selected Appendixes at <www.census.gov/prod/cen2010/cph-1-a.pdf>]

Age—Con			Age and sex						Percent of total population		State County Place and County Subdivision
65 to 74 years	75 to 84 years	85 years and over	All ages		18 years and over		65 years and over		Under 18 years	65 years and over	
			Female	Males per 100 females	Total	Female	Total	Female			
PLACE AND COUNTY SUBDIVISION—Con.											
68	27	6	418	104.5	655	316	101	44	23.4	11.8	Rock town, Wood County
69	45	13	350	109.7	559	276	127	69	23.8	17.3	Rockbridge town, Richland County
65	27	7	495	102.0	721	355	99	54	27.9	9.9	Rock Creek town, Dunn County
18	6	1	99	116.2	162	80	25	15	24.3	11.7	Rockdale village, Dane County
35	24	8	214	126.6	376	170	67	32	22.5	13.8	Rock Elm town, Pierce County
80	34	4	299	106.7	512	244	118	53	17.2	19.1	Rock Falls town, Lincoln County
77	40	10	868	99.8	1,246	606	127	57	28.1	7.3	Rockland town, Brown County
21	24	11	267	122.5	441	200	56	27	25.8	9.4	Rockland village, La Crosse County
84	30	10	473	111.6	743	348	124	62	25.8	12.4	Rockland town, Manitowoc County
24	12	6	184	96.7	266	134	42	23	26.5	11.6	Rock Springs village, Sauk County
131	63	24	721	108.6	1,150	563	218	111	23.5	14.5	Rolling town, Langlade County
604	280	48	1,318	106.4	2,379	1,175	932	440	12.5	34.3	Rome town, Adams County
58	25	15	343	100.9	513	245	98	56	25.5	14.2	Rome CDP, Jefferson County
24	11	6	91	118.7	162	72	41	17	18.6	20.6	Roosevelt town, Burnett County
38	28	8	209	126.3	350	159	74	38	26.0	15.6	Roosevelt town, Taylor County
91	40	4	315	103.2	521	256	135	63	18.6	21.1	Rose town, Waushara County
72	34	22	547	94.3	767	393	128	66	27.8	12.0	Rosendale village, Fond du Lac County
57	18	10	356	95.2	537	276	85	45	22.7	12.2	Rosendale town, Fond du Lac County
32	18	11	249	103.2	367	185	61	36	27.5	12.1	Rosholt village, Portage County
15	22	2	61	123.0	115	52	39	16	15.4	28.7	Ross town, Forest County
400	312	134	2,668	97.5	4,090	2,075	846	487	22.4	16.1	Rothschild village, Marathon County
181	68	9	480	103.5	842	413	258	128	13.8	26.4	Round Lake town, Sawyer County
153	57	22	862	108.1	1,345	650	232	117	25.0	12.9	Roxbury town, Dane County
127	75	24	679	111.2	1,135	531	226	112	20.9	15.8	Royalton town, Waupaca County
121	88	21	1,056	109.0	1,707	812	230	121	22.7	10.4	Rubicon town, Dodge County
46	14	5	230	114.8	342	153	65	29	30.8	13.2	Ruby town, Chippewa County
42	24	6	214	105.1	336	162	72	33	23.5	16.4	Rudolph village, Wood County
101	58	21	492	108.9	801	387	180	89	22.1	17.5	Rudolph town, Wood County
154	53	15	741	110.7	1,199	563	222	100	23.2	14.2	Rushford town, Winnebago County
33	27	4	249	104.0	399	201	64	32	21.5	12.6	Rush River town, St. Croix County
57	33	9	200	104.5	332	165	99	53	18.8	24.2	Rusk town, Burnett County
81	31	9	254	106.7	429	202	121	60	18.3	23.0	Rusk town, Rusk County
78	28	8	635	101.4	917	453	114	58	28.3	8.9	Russell town, Bayfield County
70	40	9	330	105.2	513	245	119	61	24.2	17.6	Russell town, Lincoln County
26	18	6	174	116.7	292	127	50	25	22.5	13.3	Russell town, Sheboygan County
144	71	20	952	106.5	1,553	756	235	116	21.0	12.0	Rutland town, Dane County
33	30	15	245	94.7	380	186	78	45	20.3	16.4	St. Cloud village, Fond du Lac County
172	168	126	1,175	81.5	1,661	930	466	289	22.1	21.8	St. Croix Falls city, Polk County
99	46	10	568	105.1	899	438	155	75	22.8	13.3	St. Croix Falls town, Polk County
606	619	415	4,814	94.5	7,875	4,087	1,640	1,077	15.9	17.5	St. Francis city, Milwaukee County
366	191	48	1,025	103.4	1,750	867	605	304	16.1	29.0	St. Germain town, Vilas County
35	34	60	284	77.1	378	230	129	110	24.9	25.6	St. Joseph CDP, La Crosse County
260	105	15	1,858	106.8	2,887	1,397	380	184	24.9	9.9	St. Joseph town, St. Croix County
75	38	9	339	109.4	559	267	122	56	21.3	17.2	St. Lawrence town, Waupaca County
46	17	4	166	111.4	294	143	67	34	16.2	19.1	St. Marie town, Green Lake County
62	46	13	390	100.8	605	307	121	70	22.7	15.5	St. Nazianz village, Manitowoc County
108	67	17	751	98.3	1,102	545	192	93	26.0	12.9	St. Peter CDP, Fond du Lac County
635	330	94	5,843	106.5	8,936	4,418	1,059	556	25.9	8.8	Salem town, Kenosha County
46	24	5	237	115.2	374	178	75	38	26.7	14.7	Salem town, Pierce County
98	29	15	425	109.9	677	329	142	66	24.1	15.9	Sampson town, Chippewa County
88	30	6	651	104.5	922	450	124	67	30.7	9.3	Sanborn town, Ashland County
46	25	13	285	100.0	439	216	84	46	23.0	14.7	Sand Creek town, Dunn County
74	26	6	274	93.8	421	209	106	56	20.7	20.0	Sand Lake town, Burnett County
138	48	11	389	109.0	669	316	197	89	17.7	24.2	Sand Lake town, Sawyer County
40	19	5	142	117.6	252	111	64	30	18.4	20.7	Sandy Hook CDP, Grant County
499	240	49	2,517	104.3	4,098	1,972	788	392	20.3	15.3	Saratoga town, Wood County
33	13	6	187	105.3	308	149	52	28	19.8	13.5	Sarona town, Washburn County
221	211	156	1,799	89.5	2,599	1,389	588	365	23.8	17.2	Sauk City village, Sauk County
244	115	27	2,218	100.7	3,284	1,642	386	215	26.2	8.7	Saukville village, Ozaukee County
174	97	31	874	108.5	1,446	711	302	149	20.6	16.6	Saukville town, Ozaukee County
116	68	21	492	100.4	799	394	205	99	19.0	20.8	Saxeville town, Waushara County
15	9	2	45	100.0	77	42	26	15	14.4	28.9	Saxon CDP, Iron County
38	21	8	156	107.7	269	133	67	34	17.0	20.7	Saxon town, Iron County
31	15	8	103	101.0	171	86	54	27	17.4	26.1	Sayner CDP, Vilas County
27	13	8	185	96.2	270	141	48	31	25.6	13.2	Scandinavia village, Waupaca County
114	53	17	503	111.9	817	395	184	90	23.4	17.3	Scandinavia town, Waupaca County
176	81	23	957	105.1	1,537	736	280	138	21.7	14.3	Schleswig town, Manitowoc County
77	34	13	452	106.6	733	342	124	55	21.5	13.3	Schley town, Lincoln County
49	26	12	180	115.0	336	159	87	46	13.2	22.5	Schoepke town, Oneida County
149	117	55	1,048	107.0	1,696	833	321	177	21.8	14.8	Schofield city, Marathon County
273	126	36	1,769	100.4	2,661	1,318	435	217	24.9	12.3	Scott town, Brown County
138	58	14	237	108.4	447	218	210	103	9.5	42.5	Scott town, Burnett County
54	29	13	430	110.5	596	288	96	53	34.1	10.6	Scott town, Columbia County

Table 2.
Age and Sex: 2010—Con.

[For information on confidentiality protection, nonsampling error, and definitions, see Selected Appendixes at <www.census.gov/prod/cen2010/cph-1-a.pdf>]

State County Place and County Subdivision	Total population	Median age	Age								
			Under 5 years	5 to 17 years	18 to 20 years	21 to 24 years	25 to 34 years	35 to 44 years	45 to 54 years	55 to 59 years	60 to 64 years
PLACE AND COUNTY SUBDIVISION—Con.											
Scott town, Crawford County.....	462	49.4	30	62	11	15	38	41	80	42	54
Scott town, Lincoln County.....	1,432	42.6	72	262	57	34	131	227	295	104	78
Scott town, Monroe County.....	135	44.5	6	22	3	11	10	16	27	11	9
Scott town, Sheboygan County.....	1,836	43.8	91	295	64	79	176	249	371	149	110
Seif town, Clark County.....	172	51.0	1	30	3	3	17	20	21	23	15
Seneca town, Crawford County.....	866	43.7	74	147	19	27	92	92	131	69	64
Seneca town, Green Lake County.....	408	46.2	20	67	11	8	30	62	62	40	42
Seneca town, Shawano County.....	558	46.0	34	84	20	15	56	61	101	42	47
Seneca town, Wood County.....	1,120	43.2	54	215	34	48	97	147	233	77	60
Sevastopol town, Door County.....	2,628	51.9	92	354	66	61	170	231	515	277	256
Seven Mile Creek town, Juneau County.....	358	47.0	11	63	7	6	27	56	70	29	20
Sextonville CDP, Richland County.....	551	32.7	54	101	22	27	82	75	65	34	26
Seymour CDP, Eau Claire County.....	1,418	45.8	62	219	36	64	140	173	259	133	120
Seymour town, Eau Claire County.....	3,209	44.4	145	568	93	116	297	419	657	273	245
Seymour town, Lafayette County.....	446	31.4	33	122	20	19	43	57	67	29	20
Seymour city, Outagamie County.....	3,451	36.1	250	665	134	155	458	496	495	160	131
Seymour town, Outagamie County.....	1,193	42.1	62	248	37	45	90	177	220	107	51
Shanagolden town, Ashland County.....	125	47.7	2	25	3	1	13	13	19	10	10
Sharon town, Portage County.....	1,982	43.3	107	333	67	72	213	253	360	189	136
Sharon village, Walworth County.....	1,605	35.3	99	353	66	67	212	231	246	113	77
Sharon town, Walworth County.....	907	46.6	52	145	31	32	72	96	191	79	63
Shawano city, Shawano County.....	9,305	39.8	659	1,479	317	437	1,231	1,126	1,184	556	473
Sheboygan city, Sheboygan County.....	49,288	36.2	3,691	8,760	1,814	2,508	7,139	6,281	6,924	2,925	2,373
Sheboygan town, Sheboygan County.....	7,271	45.0	390	1,247	154	257	634	948	1,334	621	439
Sheboygan Falls city, Sheboygan County....	7,775	42.6	447	1,286	194	275	943	1,009	1,246	543	456
Sheboygan Falls town, Sheboygan County...	1,718	46.6	80	267	35	58	140	232	347	157	114
Shelby town, La Crosse County.....	4,715	47.4	224	795	132	129	375	538	837	454	434
Sheldon town, Monroe County.....	727	26.9	72	221	33	27	67	72	92	40	34
Sheldon village, Rusk County.....	237	48.4	11	32	4	10	25	28	34	26	19
Shell Lake city, Washburn County.....	1,347	46.1	96	201	32	35	153	145	142	110	71
Sheridan town, Dunn County.....	454	45.8	22	79	15	11	50	46	84	49	33
Sherman town, Clark County.....	882	34.1	80	215	30	34	91	137	128	52	40
Sherman town, Dunn County.....	849	45.2	35	141	23	23	86	113	155	67	85
Sherman town, Iron County.....	290	63.1	16	10	0	3	14	20	32	31	33
Sherman town, Sheboygan County.....	1,505	43.1	68	272	56	49	150	210	299	103	95
Sherry town, Wood County.....	803	41.6	65	130	33	44	80	93	169	62	39
Sherwood village, Calumet County.....	2,713	40.0	221	541	58	45	270	490	445	217	149
Sherwood town, Clark County.....	220	48.4	8	35	6	5	14	23	43	20	16
Shields town, Dodge County.....	554	46.1	30	79	22	26	52	64	109	49	28
Shields town, Marquette County.....	550	51.2	20	61	18	17	41	51	97	53	47
Shiocton village, Outagamie County.....	921	35.5	59	193	25	52	125	128	147	47	41
Shorewood village, Milwaukee County.....	13,162	37.2	658	1,870	459	1,255	2,007	1,683	1,764	940	809
Shorewood Hills village, Dane County.....	1,565	48.4	74	320	34	22	68	182	256	166	132
Shullsburg city, Lafayette County.....	1,226	43.3	76	223	38	41	132	132	212	91	62
Shullsburg town, Lafayette County.....	354	43.7	23	61	12	10	32	47	72	36	17
Sigel town, Chippewa County.....	1,044	39.4	72	203	32	31	121	144	161	88	68
Sigel town, Wood County.....	1,051	46.8	47	159	30	33	70	156	181	105	65
Silver Cliff town, Marinette County.....	491	56.9	17	69	8	2	29	42	51	51	58
Silver Lake village, Kenosha County.....	2,411	36.8	161	508	77	100	302	321	404	184	115
Sioux Creek town, Barron County.....	655	40.6	30	154	23	12	60	90	120	54	38
Siren village, Burnett County.....	806	43.7	57	127	22	24	89	102	107	52	41
Siren town, Burnett County.....	936	48.2	46	136	29	30	79	104	147	90	73
Sister Bay village, Door County.....	876	62.7	22	68	16	12	70	61	72	71	79
Skanawan town, Lincoln County.....	391	48.5	19	40	18	13	36	44	87	48	29
Slinger village, Washington County.....	5,068	37.2	388	950	164	169	706	750	823	333	261
Smelser town, Grant County.....	794	43.5	51	141	25	28	71	97	144	74	44
Sobieski CDP, Oconto County.....	259	38.2	18	59	8	6	29	43	61	11	6
Soldiers Grove village, Crawford County.....	592	47.3	25	83	19	31	58	57	73	41	41
Solon Springs village, Douglas County.....	600	43.1	34	105	19	16	70	73	104	41	44
Solon Springs town, Douglas County.....	910	44.2	52	148	28	21	88	128	157	59	57
Somers town, Kenosha County.....	9,597	40.3	384	1,428	919	755	861	1,031	1,700	715	568
Somerset village, St. Croix County.....	2,635	29.6	278	569	91	136	562	395	285	108	65
Somerset town, St. Croix County.....	4,036	38.5	263	885	112	140	396	700	732	290	210
Somo town, Lincoln County.....	114	49.0	5	12	2	2	9	15	26	10	15
South Fork town, Rusk County.....	120	50.0	5	17	1	2	8	17	22	12	13
South Lancaster town, Grant County.....	843	43.6	62	142	23	29	85	95	133	48	51
South Milwaukee city, Milwaukee County.....	21,156	40.3	1,207	3,414	697	1,073	2,895	2,603	3,467	1,446	1,048
South Wayne village, Lafayette County.....	489	40.1	40	91	14	15	59	53	97	34	8
Sparta city, Monroe County.....	9,522	36.5	759	1,614	333	524	1,370	1,154	1,300	582	495
Sparta town, Monroe County.....	3,128	44.3	188	557	100	97	285	364	568	279	209
Spencer village, Marathon County.....	1,925	38.1	129	347	52	84	276	248	289	127	96

Table 2.

Age and Sex: 2010—Con.

[For information on confidentiality protection, nonsampling error, and definitions, see Selected Appendixes at <www.census.gov/prod/cen2010/cph-1-a.pdf>]

Age—Con			Age and sex						Percent of total population		State County Place and County Subdivision
65 to 74 years	75 to 84 years	85 years and over	All ages		18 years and over		65 years and over		Under 18 years	65 years and over	
			Female	Males per 100 females	Total	Female	Total	Female			
PLACE AND COUNTY SUBDIVISION—Con.											
65	18	6	232	99.1	370	182	89	42	19.9	19.3	Scott town, Crawford County
108	53	11	699	104.9	1,098	542	172	88	23.3	12.0	Scott town, Lincoln County
17	3	0	61	121.3	107	47	20	8	20.7	14.8	Scott town, Monroe County
141	76	35	879	108.9	1,450	696	252	130	21.0	13.7	Scott town, Sheboygan County
18	16	5	71	142.3	141	63	39	17	18.0	22.7	Seif town, Clark County
100	41	10	404	114.4	645	303	151	67	25.5	17.4	Seneca town, Crawford County
40	18	8	195	109.2	321	153	66	31	21.3	16.2	Seneca town, Green Lake County
49	35	14	273	104.4	440	217	98	50	21.1	17.6	Seneca town, Shawano County
96	44	15	552	102.9	851	410	155	77	24.0	13.8	Seneca town, Wood County
370	188	48	1,324	98.5	2,182	1,105	606	312	17.0	23.1	Sevastopol town, Door County
50	15	4	156	129.5	284	127	69	34	20.7	19.3	Seven Mile Creek town, Juneau County
28	28	9	276	99.6	396	202	65	39	28.1	11.8	Sextonville CDP, Richland County
126	62	24	673	110.7	1,137	546	212	104	19.8	15.0	Seymour CDP, Eau Claire County
260	104	32	1,547	107.4	2,496	1,197	396	189	22.2	12.3	Seymour town, Eau Claire County
20	12	4	219	103.7	291	135	36	21	34.8	8.1	Seymour town, Lafayette County
212	179	116	1,790	92.8	2,536	1,347	507	327	26.5	14.7	Seymour city, Outagamie County
90	49	17	577	106.8	883	425	156	83	26.0	13.1	Seymour town, Outagamie County
19	8	2	58	115.5	98	47	29	13	21.6	23.2	Shanagolden town, Ashland County
157	69	26	956	107.3	1,542	744	252	126	22.2	12.7	Sharon town, Portage County
80	45	16	790	103.2	1,153	567	141	73	28.2	8.8	Sharon village, Walworth County
79	51	16	443	104.7	710	346	146	77	21.7	16.1	Sharon town, Walworth County
776	665	402	4,916	89.3	7,167	3,863	1,843	1,149	23.0	19.8	Shawano city, Shawano County
3,160	2,423	1,290	24,874	98.2	36,837	18,797	6,873	4,083	25.3	13.9	Sheboygan city, Sheboygan County
637	453	157	3,701	96.5	5,634	2,900	1,247	714	22.5	17.2	Sheboygan town, Sheboygan County
641	446	289	4,046	92.2	6,042	3,188	1,376	818	22.3	17.7	Sheboygan Falls city, Sheboygan County
172	98	18	841	104.3	1,371	675	288	152	20.2	16.8	Sheboygan Falls town, Sheboygan County
460	258	79	2,353	100.4	3,696	1,864	797	416	21.6	16.9	Shelby town, La Crosse County
54	10	5	348	108.9	434	206	69	35	40.3	9.5	Sheldon town, Monroe County
26	18	4	121	95.9	194	98	48	24	18.1	20.3	Sheldon village, Rusk County
135	124	103	744	81.0	1,050	582	362	217	22.0	26.9	Shell Lake city, Washburn County
41	21	3	233	94.8	353	171	65	32	22.2	14.3	Sheridan town, Dunn County
47	23	5	400	120.5	587	273	75	36	33.4	8.5	Sherman town, Clark County
70	36	15	416	104.1	673	329	121	59	20.7	14.3	Sherman town, Dunn County
63	49	19	141	105.7	264	129	131	63	9.0	45.2	Sherman town, Iron County
131	59	13	741	103.1	1,165	552	203	99	22.6	13.5	Sherman town, Sheboygan County
43	35	10	377	113.0	608	284	88	46	24.3	11.0	Sherry town, Wood County
191	62	24	1,359	99.6	1,951	985	277	133	28.1	10.2	Sherwood village, Calumet County
16	29	5	109	101.8	177	90	50	27	19.5	22.7	Sherwood town, Clark County
69	23	3	251	120.7	445	198	95	40	19.7	17.1	Shields town, Dodge County
87	47	11	259	112.4	469	218	145	66	14.7	26.4	Shields town, Marquette County
54	33	17	451	104.2	669	328	104	58	27.4	11.3	Shiocton village, Outagamie County
868	586	263	7,006	87.9	10,634	5,749	1,717	1,038	19.2	13.0	Shorewood village, Milwaukee County
171	107	33	810	93.2	1,171	608	311	162	25.2	19.9	Shorewood Hills village, Dane County
96	94	29	629	94.9	927	481	219	126	24.4	17.9	Shullsburg city, Lafayette County
25	16	3	160	121.3	270	120	44	20	23.7	12.4	Shullsburg town, Lafayette County
72	37	15	508	105.5	769	371	124	62	26.3	11.9	Sigel town, Chippewa County
118	65	22	521	101.7	845	401	205	102	19.6	19.5	Sigel town, Wood County
111	40	13	246	99.6	405	199	164	80	17.5	33.4	Silver Cliff town, Marinette County
142	68	29	1,174	105.4	1,742	877	239	134	27.7	9.9	Silver Lake village, Kenosha County
48	25	1	314	108.6	471	222	74	36	28.1	11.3	Sioux Creek town, Barron County
86	70	29	432	86.6	622	330	185	105	22.8	23.0	Siren village, Burnett County
127	58	17	449	108.5	754	375	202	101	19.4	21.6	Siren town, Burnett County
123	143	139	500	75.2	786	452	405	264	10.3	46.2	Sister Bay village, Door County
38	18	1	191	104.7	332	160	57	27	15.1	14.6	Skanawan town, Lincoln County
259	180	85	2,585	96.1	3,730	1,921	524	314	26.4	10.3	Slinger village, Washington County
84	28	7	377	110.6	602	286	119	57	24.2	15.0	Smelser town, Grant County
10	8	0	115	125.2	182	86	18	10	29.7	6.9	Sobieski CDP, Oconto County
53	61	50	307	92.8	484	262	164	101	18.2	27.7	Soldiers Grove village, Crawford County
53	30	11	309	94.2	461	247	94	55	23.2	15.7	Solon Springs village, Douglas County
116	43	13	428	112.6	710	345	172	85	22.0	18.9	Solon Springs town, Douglas County
718	394	124	4,756	101.8	7,785	3,906	1,236	644	18.9	12.9	Somers town, Kenosha County
83	41	22	1,346	95.8	1,788	926	146	82	32.1	5.5	Somerset village, St. Croix County
204	89	15	1,953	106.7	2,888	1,387	308	145	28.4	7.6	Somerset town, St. Croix County
9	9	0	47	142.6	97	42	18	4	14.9	15.8	Somo town, Lincoln County
9	12	2	69	73.9	98	54	23	16	18.3	19.2	South Fork town, Rusk County
74	39	62	419	101.2	639	329	175	97	24.2	20.8	South Lancaster town, Grant County
1,330	1,300	676	10,783	96.2	16,535	8,516	3,306	1,985	21.8	15.6	South Milwaukee city, Milwaukee County
28	36	14	231	111.7	358	182	78	49	26.8	16.0	South Wayne village, Lafayette County
649	468	274	4,878	95.2	7,149	3,721	1,391	857	24.9	14.6	Sparta city, Monroe County
279	148	54	1,526	105.0	2,383	1,175	481	241	23.8	15.4	Sparta town, Monroe County
147	93	37	1,008	91.0	1,449	766	277	168	24.7	14.4	Spencer village, Marathon County

Table 2.

Age and Sex: 2010—Con.

[For information on confidentiality protection, nonsampling error, and definitions, see Selected Appendixes at <www.census.gov/prod/cen2010/cph-1-a.pdf>]

State County Place and County Subdivision	Total population	Median age	Age								
			Under 5 years	5 to 17 years	18 to 20 years	21 to 24 years	25 to 34 years	35 to 44 years	45 to 54 years	55 to 59 years	60 to 64 years
PLACE AND COUNTY SUBDIVISION—Con.											
Spencer town, Marathon County.....	1,581	37.8	115	340	50	36	183	250	282	108	73
Spider Lake town, Sawyer County.....	351	57.7	6	21	4	6	14	30	66	46	30
Spirit town, Price County.....	277	52.7	10	38	8	7	19	19	53	26	29
Spooner city, Washburn County.....	2,682	41.6	198	443	87	121	317	261	348	178	152
Spooner town, Washburn County.....	706	47.4	30	118	14	18	59	86	123	76	43
Spring Brook town, Dunn County.....	1,558	39.7	103	276	45	55	197	228	253	138	101
Springbrook town, Washburn County.....	445	49.1	22	50	15	13	39	50	94	33	29
Springdale town, Dane County.....	1,904	45.3	82	378	57	44	115	265	405	180	131
Springfield town, Dane County.....	2,734	44.5	141	535	95	106	197	322	539	271	224
Springfield town, Jackson County.....	623	35.4	56	135	23	26	69	68	86	46	34
Springfield town, Marquette County.....	830	49.8	36	115	21	28	51	96	161	93	58
Springfield town, St. Croix County.....	932	42.3	61	156	30	36	103	110	193	82	46
Springfield CDP, Walworth County.....	158	44.7	3	30	3	7	15	22	24	9	13
Spring Green village, Sauk County.....	1,628	42.5	89	306	28	56	192	207	237	107	89
Spring Green town, Sauk County.....	1,697	45.1	91	276	51	38	134	256	328	136	130
Spring Grove town, Green County.....	874	43.7	35	170	29	25	74	132	158	69	56
Spring Lake town, Pierce County.....	563	44.7	22	97	17	31	41	76	108	43	40
Spring Prairie town, Walworth County.....	2,181	44.5	95	398	72	71	184	286	435	216	160
Springvale town, Columbia County.....	520	45.1	34	97	15	11	50	52	102	44	35
Springvale town, Fond du Lac County.....	707	42.6	32	141	23	20	58	105	131	61	31
Spring Valley village.....	1,352	38.2	104	244	27	51	203	164	206	98	72
Pierce County (part).....	1,346	38.1	104	244	27	51	201	164	206	98	71
St. Croix County (part).....	6	67.0	0	0	0	0	2	0	0	0	1
Spring Valley town, Rock County.....	746	46.8	27	119	30	25	58	88	168	63	59
Springville town, Adams County.....	1,318	46.1	56	203	48	55	133	144	208	103	111
Springwater town, Waushara County.....	1,274	54.6	35	145	29	20	79	123	221	144	118
Spruce town, Oconto County.....	835	45.8	48	128	18	12	103	94	150	57	48
Stanford town, Barron County.....	719	41.5	48	137	21	12	79	96	123	47	42
Stanley town, Barron County.....	2,546	43.0	135	485	69	72	223	373	457	191	183
Stanley city.....	3,608	37.6	196	350	86	238	772	638	574	192	130
Chippewa County (part).....	3,602	37.6	196	348	86	238	772	638	572	192	130
Clark County (part).....	6	50.5	0	2	0	0	0	0	2	0	0
Stanton town, Dunn County.....	791	41.7	39	148	27	23	79	117	147	71	41
Stanton town, St. Croix County.....	900	43.4	43	168	28	31	74	130	179	56	64
Stark town, Vernon County.....	363	50.7	16	56	6	9	30	31	68	36	38
Star Prairie village, St. Croix County.....	561	36.1	46	104	18	21	82	72	106	22	20
Star Prairie town, St. Croix County.....	3,504	37.9	230	711	115	111	433	553	654	255	167
Stella town, Oneida County.....	650	46.2	25	111	15	19	52	87	121	66	42
Stephenson town, Marinette County.....	3,006	53.8	109	317	79	87	203	266	491	284	318
Sterling town, Polk County.....	790	45.2	35	132	19	28	76	103	178	59	45
Sterling town, Vernon County.....	633	41.1	44	138	19	13	60	78	110	59	30
Stetsonville village, Taylor County.....	541	40.0	29	99	20	25	66	81	67	30	32
Stettin town, Marathon County.....	2,554	43.3	122	480	82	76	242	362	426	214	174
Steuben village, Crawford County.....	131	34.8	7	33	3	4	19	23	21	3	2
Stevens Point city, Portage County.....	26,717	26.5	1,325	2,950	3,850	4,494	3,603	2,348	2,720	1,265	965
Stiles town, Oconto County.....	1,489	44.3	72	251	58	65	120	199	317	109	97
Stinnett town, Washburn County.....	246	44.7	14	41	7	11	18	34	53	21	15
Stockbridge village, Calumet County.....	636	44.8	28	82	19	27	78	86	100	60	40
Stockbridge town, Calumet County.....	1,456	45.9	74	230	41	52	119	191	284	145	117
Stockholm village, Pepin County.....	66	59.3	1	5	0	0	6	5	9	9	12
Stockholm town, Pepin County.....	197	51.5	13	24	8	4	15	16	35	23	23
Stockton town, Portage County.....	2,917	42.1	175	544	101	91	269	398	554	253	200
Stoddard village, Vernon County.....	774	40.6	56	128	11	26	109	98	111	60	42
Stone Lake CDP.....	178	50.0	8	22	5	8	17	15	36	11	10
Sawyer County (part).....	112	41.5	4	20	4	6	12	15	24	5	2
Washburn County (part).....	66	60.5	4	2	1	2	5	0	12	6	8
Stone Lake town, Washburn County.....	508	48.5	35	69	12	12	48	50	88	33	41
Stoughton city, Dane County.....	12,611	39.2	807	2,353	351	484	1,621	1,852	1,935	802	571
Stratford village, Marathon County.....	1,578	37.3	133	292	53	57	202	234	214	98	74
Strickland town, Rusk County.....	280	48.5	12	40	13	7	25	29	52	33	18
Strongs Prairie town, Adams County.....	1,150	53.4	50	137	32	29	91	100	166	132	105
Strum village, Trempealeau County.....	1,114	38.6	87	211	29	37	147	123	164	62	48
Stubbs town, Rusk County.....	579	46.4	26	91	20	9	53	75	102	52	37
Sturgeon Bay city, Door County.....	9,144	45.2	523	1,288	295	380	1,080	984	1,499	707	634
Sturgeon Bay town, Door County.....	818	52.1	34	98	15	27	54	72	172	90	80
Sturtevant village, Racine County.....	6,970	35.8	370	889	209	474	1,432	1,200	1,123	361	297
Suamico village, Brown County.....	11,346	40.4	652	2,472	325	306	1,065	1,848	2,223	891	628
Sugar Camp town, Oneida County.....	1,694	47.9	78	255	35	56	137	183	312	144	135
Sugar Creek town, Walworth County.....	3,943	40.4	234	793	106	119	407	631	704	260	237
Sullivan village, Jefferson County.....	669	38.6	46	106	17	23	115	81	124	43	35
Sullivan town, Jefferson County.....	2,208	44.4	129	348	68	72	212	296	439	180	147

Table 2.

Age and Sex: 2010—Con.

[For information on confidentiality protection, nonsampling error, and definitions, see Selected Appendixes at <www.census.gov/prod/cen2010/cph-1-a.pdf>]

Age—Con			Age and sex						Percent of total population		State County Place and County Subdivision
65 to 74 years	75 to 84 years	85 years and over	All ages		18 years and over		65 years and over		Under 18 years	65 years and over	
			Female	Males per 100 females	Total	Female	Total	Female			
PLACE AND COUNTY SUBDIVISION—Con.											
											Spencer town, Marathon County
90	40	14	790	100.1	1,126	556	144	69	28.8	9.1	Spider Lake town, Sawyer County
75	46	7	163	115.3	324	152	128	60	7.7	36.5	Spirit town, Price County
44	15	9	134	106.7	229	108	68	32	17.3	24.5	Spooner city, Washburn County
247	202	128	1,460	83.7	2,041	1,154	577	385	23.9	21.5	Spooner town, Washburn County
95	33	11	328	115.2	558	258	139	67	21.0	19.7	Spring Brook town, Dunn County
88	60	14	757	105.8	1,179	566	162	79	24.3	10.4	Springbrook town, Washburn County
62	27	11	207	115.0	373	172	100	44	16.2	22.5	Springdale town, Dane County
167	59	21	908	109.7	1,444	700	247	120	24.2	13.0	Springfield town, Dane County
200	91	13	1,298	110.6	2,058	982	304	137	24.7	11.1	Springfield town, Jackson County
50	28	2	295	111.2	432	197	80	38	30.7	12.8	
105	59	7	401	107.0	679	331	171	83	18.2	20.6	Springfield town, Marquette County
80	33	2	441	111.3	715	336	115	54	23.3	12.3	Springfield town, St. Croix County
18	11	3	76	107.9	125	58	32	16	20.9	20.3	Springfield CDP, Walworth County
135	89	93	849	91.8	1,233	673	317	205	24.3	19.5	Spring Green village, Sauk County
161	75	21	843	101.3	1,330	660	257	145	21.6	15.1	Spring Green town, Sauk County
87	26	13	438	99.5	669	331	126	65	23.5	14.4	Spring Grove town, Green County
57	24	7	269	109.3	444	212	88	39	21.1	15.6	Spring Lake town, Pierce County
174	71	19	1,056	106.5	1,688	818	264	123	22.6	12.1	Spring Prairie town, Walworth County
42	35	3	250	108.0	389	185	80	42	25.2	15.4	Springvale town, Columbia County
67	28	10	343	106.1	534	251	105	55	24.5	14.9	Springvale town, Fond du Lac County
73	64	46	685	97.4	1,004	534	183	118	25.7	13.5	Spring Valley village
72	62	46	682	97.4	998	531	180	116	25.9	13.4	Pierce County (part)
1	2	0	3	100.0	6	3	3	2	0.0	50.0	St. Croix County (part)
74	26	9	363	105.5	600	290	109	52	19.6	14.6	Spring Valley town, Rock County
176	68	13	654	101.5	1,059	520	257	132	19.7	19.5	Springville town, Adams County
202	135	23	637	100.0	1,094	547	360	185	14.1	28.3	Springwater town, Waushara County
94	64	19	417	100.2	659	316	177	90	21.1	21.2	Spruce town, Oconto County
62	45	7	344	109.0	534	251	114	56	25.7	15.9	Stanfold town, Barron County
218	118	22	1,277	99.4	1,926	959	358	182	24.4	14.1	Stanley town, Barron County
194	149	89	1,124	221.0	3,062	852	432	257	15.1	12.0	Stanley city
194	147	89	1,121	221.3	3,058	850	430	256	15.1	11.9	Chippewa County (part)
0	2	0	3	100.0	4	2	2	1	33.3	33.3	Clark County (part)
78	12	9	377	109.8	604	281	99	49	23.6	12.5	Stanton town, Dunn County
78	44	5	433	107.9	689	338	127	67	23.4	14.1	Stanton town, St. Croix County
50	19	4	175	107.4	291	139	73	36	19.8	20.1	Stark town, Vernon County
40	26	4	276	103.3	411	202	70	32	26.7	12.5	Star Prairie village, St. Croix County
183	76	16	1,730	102.5	2,563	1,252	275	137	26.9	7.8	Star Prairie town, St. Croix County
74	31	7	319	103.8	514	253	112	51	20.9	17.2	Stella town, Oneida County
541	240	71	1,428	110.5	2,580	1,221	852	396	14.2	28.3	Stephenson town, Marinette County
70	39	6	359	120.1	623	286	115	59	21.1	14.6	Sterling town, Polk County
48	26	8	308	105.5	451	212	82	34	28.8	13.0	Sterling town, Vernon County
40	27	25	276	96.0	413	213	92	53	23.7	17.0	Stetsonville village, Taylor County
238	104	34	1,261	102.5	1,952	974	376	199	23.6	14.7	Stettin town, Marathon County
7	9	0	64	104.7	91	44	16	8	30.5	12.2	Steuben village, Crawford County
1,326	1,159	712	13,684	95.2	22,442	11,571	3,197	2,004	16.0	12.0	Stevens Point city, Portage County
132	54	15	719	107.1	1,166	564	201	99	21.7	13.5	Stiles town, Oconto County
22	7	3	116	112.1	191	91	32	17	22.4	13.0	Stinnett town, Washburn County
65	37	14	306	107.8	526	248	116	57	17.3	18.2	Stockbridge village, Calumet County
112	65	26	688	111.6	1,152	556	203	98	20.9	13.9	Stockbridge town, Calumet County
15	4	0	31	112.9	60	28	19	9	9.1	28.8	Stockholm village, Pepin County
25	8	3	94	109.6	160	80	36	17	18.8	18.3	Stockholm town, Pepin County
215	84	33	1,380	111.4	2,198	1,045	332	152	24.6	11.4	Stockton town, Portage County
57	62	14	402	92.5	590	313	133	80	23.8	17.2	Stoddard village, Vernon County
29	10	7	87	104.6	148	69	46	20	16.9	25.8	Stone Lake CDP
14	5	1	57	96.5	88	42	20	9	21.4	17.9	Sawyer County (part)
15	5	6	30	120.0	60	27	26	11	9.1	39.4	Washburn County (part)
74	31	15	238	113.4	404	192	120	56	20.5	23.6	Stone Lake town, Washburn County
766	631	438	6,654	89.5	9,451	5,060	1,835	1,158	25.1	14.6	Stoughton city, Dane County
108	65	48	791	99.5	1,153	597	221	128	26.9	14.0	Stratford village, Marathon County
30	14	7	132	112.1	228	107	51	26	18.6	18.2	Strickland town, Rusk County
184	97	27	532	116.2	963	453	308	143	16.3	26.8	Strong's Prairie town, Adams County
74	65	67	546	104.0	816	397	206	119	26.8	18.5	Strum village, Trempealeau County
64	37	13	281	106.0	462	225	114	58	20.2	19.7	Stubbs town, Rusk County
792	602	360	4,750	92.5	7,333	3,886	1,754	1,081	19.8	19.2	Sturgeon Bay city, Door County
105	53	18	416	96.6	686	337	176	92	16.1	21.5	Sturgeon Bay town, Door County
340	197	78	2,670	161.0	5,711	2,036	615	355	18.1	8.8	Sturtevant village, Racine County
640	247	49	5,554	104.3	8,222	4,051	936	461	27.5	8.2	Suamico village, Brown County
233	100	26	826	105.1	1,361	657	359	172	19.7	21.2	Sugar Camp town, Oneida County
295	110	47	1,921	105.3	2,916	1,420	452	217	26.0	11.5	Sugar Creek town, Walworth County
47	22	10	344	94.5	517	258	79	47	22.7	11.8	Sullivan village, Jefferson County
199	83	35	1,072	106.0	1,731	836	317	162	21.6	14.4	Sullivan town, Jefferson County

Table 2.
Age and Sex: 2010—Con.

[For information on confidentiality protection, nonsampling error, and definitions, see Selected Appendixes at <www.census.gov/prod/cen2010/cph-1-a.pdf>]

State County Place and County Subdivision	Total population	Median age	Age								
			Under 5 years	5 to 17 years	18 to 20 years	21 to 24 years	25 to 34 years	35 to 44 years	45 to 54 years	55 to 59 years	60 to 64 years
PLACE AND COUNTY SUBDIVISION—Con.											
Summit town, Douglas County.....	1,063	45.7	56	163	34	28	87	150	216	96	86
Summit town, Juneau County.....	646	45.3	38	97	18	23	74	71	141	65	45
Summit town, Langlade County.....	163	48.8	10	23	2	5	11	10	36	15	13
Summit town, Waukesha County.....	4,674	45.7	199	1,034	110	116	241	580	954	443	331
Summit Lake CDP, Langlade County.....	144	41.5	6	29	3	5	14	19	22	10	9
Sumner town, Barron County.....	798	39.5	48	151	30	33	88	121	138	42	52
Sumner town, Jefferson County.....	832	49.7	31	105	30	22	64	89	168	83	67
Sumner town, Trempealeau County.....	810	44.7	45	146	25	22	90	80	133	65	69
Sumpter town, Sauk County.....	1,191	32.9	118	240	42	55	180	153	180	67	54
Sun Prairie city, Dane County.....	29,364	33.3	2,498	5,680	851	1,336	5,128	4,521	3,906	1,594	1,242
Sun Prairie town, Dane County.....	2,326	41.6	120	503	66	64	206	344	437	193	153
Superior city, Douglas County.....	27,244	35.4	1,763	4,028	1,540	2,116	4,047	3,046	3,804	1,796	1,439
Superior village, Douglas County.....	664	47.1	36	100	19	12	63	78	115	55	50
Superior town, Douglas County.....	2,166	44.8	106	366	63	56	196	302	401	217	157
Suring village, Oconto County.....	544	43.2	26	108	9	17	62	61	62	30	32
Sussex village, Waukesha County.....	10,518	37.5	738	2,241	278	415	1,211	1,743	1,817	619	447
Swiss town, Burnett County.....	790	50.8	48	93	22	28	77	64	127	73	80
Sylvan town, Richland County.....	555	34.3	63	112	17	28	59	47	84	34	38
Sylvester town, Green County.....	1,004	43.4	63	213	24	21	64	146	211	75	60
Taft town, Taylor County.....	430	40.9	34	72	14	16	48	42	84	44	23
Tainter town, Dunn County.....	2,319	46.2	133	338	57	71	247	274	393	230	223
Tainter Lake CDP, Dunn County.....	2,242	46.4	130	319	46	71	251	261	380	210	216
Taycheedah CDP, Fond du Lac County.....	704	43.9	39	108	29	22	64	108	138	83	23
Taycheedah town, Fond du Lac County.....	4,205	45.1	199	751	139	125	343	539	816	379	282
Taylor village, Jackson County.....	476	37.8	43	67	19	29	66	58	80	29	17
Tennyson village, Grant County.....	355	44.3	21	63	17	15	27	36	59	24	16
Texas town, Marathon County.....	1,615	47.8	63	236	53	50	130	187	355	167	113
Theresa village, Dodge County.....	1,262	42.0	56	210	37	46	133	211	214	75	75
Theresa town, Dodge County.....	1,075	43.6	45	213	35	35	107	133	221	100	66
Thiensville village, Ozaukee County.....	3,235	46.3	158	515	54	129	321	374	511	282	211
Thornapple town, Rusk County.....	774	45.9	34	150	14	17	73	91	134	62	52
Thornton CDP, Shawano County.....	65	47.8	3	10	2	2	5	6	16	6	3
Thorp city, Clark County.....	1,621	41.5	115	281	37	62	201	161	218	99	71
Thorp town, Clark County.....	808	32.5	72	206	21	30	91	84	121	50	40
Three Lakes CDP, Oneida County.....	605	49.0	32	78	22	22	43	70	102	61	37
Three Lakes town, Oneida County.....	2,131	52.2	89	252	58	53	160	206	371	196	178
Tichigan CDP, Racine County.....	5,133	42.4	223	1,119	152	146	347	855	1,082	390	361
Tiffany town, Dunn County.....	618	44.3	29	112	17	26	60	68	119	46	55
Tigerton village, Shawano County.....	741	40.2	49	127	20	35	87	87	113	46	53
Tilden town, Chippewa County.....	1,485	41.9	108	273	36	49	145	196	280	126	77
Tilleda CDP, Shawano County.....	91	39.5	4	17	1	5	14	11	15	5	4
Tipler town, Florence County.....	142	55.8	3	11	2	6	6	18	22	13	11
Tomah city, Monroe County.....	9,093	38.0	630	1,637	271	405	1,298	1,090	1,218	625	534
Tomah town, Monroe County.....	1,400	43.2	91	261	40	50	114	188	250	114	93
Tomahawk city, Lincoln County.....	3,397	44.8	170	562	112	117	347	400	570	227	176
Tomahawk town, Lincoln County.....	416	51.9	10	43	9	19	26	51	93	38	41
Tony village, Rusk County.....	113	42.8	8	20	3	4	9	13	17	4	8
Townsend CDP, Oconto County.....	146	52.6	5	18	4	3	10	15	27	13	9
Townsend town, Oconto County.....	979	58.3	24	92	21	17	35	76	163	95	128
Trade Lake town, Burnett County.....	823	50.5	39	111	18	28	59	77	160	93	64
Trego CDP, Washburn County.....	227	46.5	15	32	7	6	25	23	37	17	25
Trego town, Washburn County.....	932	48.6	42	139	24	28	88	94	163	97	107
Trempealeau village, Trempealeau County..	1,529	42.7	98	221	40	59	226	182	218	105	118
Trempealeau town, Trempealeau County....	1,756	42.5	97	290	44	66	184	264	317	145	120
Trenton town, Dodge County.....	1,293	42.7	71	238	45	58	108	166	260	94	85
Trenton town, Pierce County.....	1,829	41.3	115	308	47	69	207	271	327	130	136
Trenton town, Washington County.....	4,732	44.0	206	923	141	150	390	634	939	393	330
Trimbelle town, Pierce County.....	1,679	42.1	97	304	57	54	184	238	319	109	111
Tripp town, Bayfield County.....	231	42.5	9	43	6	10	22	34	37	22	25
Troy town, St. Croix County.....	4,705	41.0	285	1,041	143	119	341	749	939	367	292
Troy town, Sauk County.....	794	41.4	45	153	24	30	72	111	134	67	58
Troy town, Walworth County.....	2,353	45.5	105	387	73	97	219	268	476	229	176
True town, Rusk County.....	296	42.0	24	57	5	5	28	43	48	25	22
Tunnel City CDP, Monroe County.....	106	50.0	4	10	6	7	7	7	23	4	6
Turtle town, Rock County.....	2,388	45.8	98	426	75	73	202	294	446	202	166
Turtle Lake village.....	1,050	38.9	78	154	28	60	149	124	133	62	80
Barron County (part).....	957	39.4	65	136	23	58	138	113	127	58	70
Polk County (part).....	93	31.5	13	18	5	2	11	11	6	4	10
Turtle Lake CDP, Walworth County.....	343	46.8	14	62	10	5	26	49	70	33	28
Turtle Lake town, Barron County.....	624	42.7	46	110	12	21	61	78	111	54	46
Tustin CDP, Waushara County.....	117	50.8	3	12	2	3	13	14	26	5	16
Twin Lakes village, Kenosha County.....	5,989	38.9	394	1,083	200	261	715	914	1,009	394	339

Table 2.

Age and Sex: 2010—Con.

[For information on confidentiality protection, nonsampling error, and definitions, see Selected Appendixes at <www.census.gov/prod/cen2010/cph-1-a.pdf>]

Age—Con			Age and sex						Percent of total population		State County Place and County Subdivision
65 to 74 years	75 to 84 years	85 years and over	All ages		18 years and over		65 years and over		Under 18 years	65 years and over	
			Female	Males per 100 females	Total	Female	Total	Female			
PLACE AND COUNTY SUBDIVISION—Con.											
87	56	4	508	109.3	844	401	147	68	20.6	13.8	Summit town, Douglas County
39	33	2	310	108.4	511	244	74	35	20.9	11.5	Summit town, Juneau County
18	20	0	82	98.8	130	60	38	22	20.2	23.3	Summit town, Langlade County
408	202	56	2,289	104.2	3,441	1,729	666	349	26.4	14.2	Summit town, Waukesha County
15	10	2	63	128.6	109	53	27	15	24.3	18.8	Summit Lake CDP, Langlade County
60	27	8	393	103.1	599	295	95	50	24.9	11.9	Sumner town, Barron County
98	55	20	410	102.9	696	345	173	95	16.3	20.8	Sumner town, Jefferson County
74	40	21	405	100.0	619	305	135	67	23.6	16.7	Sumner town, Trempealeau County
53	38	11	567	110.1	833	419	102	62	30.1	8.6	Sumpter town, Sauk County
1,350	822	436	15,136	94.0	21,186	11,147	2,608	1,568	27.9	8.9	Sun Prairie city, Dane County
154	66	20	1,127	106.4	1,703	824	240	122	26.8	10.3	Sun Prairie town, Dane County
1,775	1,229	661	13,887	96.2	21,453	11,047	3,665	2,149	21.3	13.5	Superior city, Douglas County
64	47	25	344	93.0	528	280	136	83	20.5	20.5	Superior village, Douglas County
196	93	13	1,038	108.7	1,694	810	302	146	21.8	13.9	Superior town, Douglas County
62	45	30	293	85.7	410	232	137	87	24.6	25.2	Suring village, Oconto County
539	341	129	5,320	97.7	7,539	3,902	1,009	602	28.3	9.6	Sussex village, Waukesha County
104	63	11	391	102.0	649	320	178	91	17.8	22.5	Swiss town, Burnett County
40	26	7	259	114.3	380	177	73	37	31.5	13.2	Sylvan town, Richland County
77	44	6	482	108.3	728	356	127	65	27.5	12.6	Sylvester town, Green County
24	21	8	199	116.1	324	157	53	27	24.7	12.3	Taft town, Taylor County
230	100	23	1,110	108.9	1,848	917	353	175	20.3	15.2	Tainter town, Dunn County
241	93	24	1,074	108.8	1,793	894	358	177	20.0	16.0	Tainter Lake CDP, Dunn County
66	21	3	338	108.3	557	271	90	39	20.9	12.8	Taycheedah CDP, Fond du Lac County
382	207	43	2,049	105.2	3,255	1,583	632	311	22.6	15.0	Taycheedah town, Fond du Lac County
34	21	13	243	95.9	366	183	68	40	23.1	14.3	Taylor village, Jackson County
44	27	6	171	107.6	271	137	77	42	23.7	21.7	Tennysen village, Grant County
147	84	30	774	108.7	1,316	625	261	129	18.5	16.2	Texas town, Marathon County
105	81	19	617	104.5	996	480	205	107	21.1	16.2	Theresa village, Dodge County
79	24	17	518	107.5	817	385	120	59	24.0	11.2	Theresa town, Dodge County
287	274	119	1,754	84.4	2,562	1,412	680	413	20.8	21.0	Thiensville village, Ozaukee County
82	49	16	371	108.6	590	285	147	70	23.8	19.0	Thornapple town, Rusk County
9	2	1	34	91.2	52	29	12	6	20.0	18.5	Thornton CDP, Shawano County
114	144	118	861	88.3	1,225	657	376	244	24.4	23.2	Thorp city, Clark County
51	37	5	392	106.1	530	250	93	51	34.4	11.5	Thorp town, Clark County
64	58	16	306	97.7	495	259	138	76	18.2	22.8	Three Lakes CDP, Oneida County
285	232	51	1,051	102.8	1,790	887	568	290	16.0	26.7	Three Lakes town, Oneida County
324	107	27	2,469	107.9	3,791	1,818	458	225	26.1	8.9	Tichigan CDP, Racine County
50	27	9	299	106.7	477	229	86	44	22.8	13.9	Tiffany town, Dunn County
60	41	23	380	95.0	565	288	124	75	23.8	16.7	Tigerton village, Shawano County
115	63	17	693	114.3	1,104	527	195	104	25.7	13.1	Tilden town, Chippewa County
8	5	2	44	106.8	70	37	15	8	23.1	16.5	Tilleda CDP, Shawano County
34	10	6	69	105.8	128	59	50	24	9.9	35.2	Tipler town, Florence County
607	509	269	4,532	100.6	6,826	3,426	1,385	766	24.9	15.2	Tomah city, Monroe County
113	68	18	686	104.1	1,048	505	199	94	25.1	14.2	Tomah town, Monroe County
303	274	139	1,782	90.6	2,665	1,395	716	418	21.5	21.1	Tomahawk city, Lincoln County
52	25	9	188	121.3	363	161	86	40	12.7	20.7	Tomahawk town, Lincoln County
19	6	2	57	98.2	85	39	27	15	24.8	23.9	Tony village, Rusk County
24	14	4	70	108.6	123	59	42	22	15.8	28.8	Townsend CDP, Oconto County
219	91	18	456	114.7	863	410	328	148	11.8	33.5	Townsend town, Oconto County
102	53	19	392	109.9	673	321	174	85	18.2	21.1	Trade Lake town, Burnett County
30	9	1	115	97.4	180	89	40	14	20.7	17.6	Trego CDP, Washburn County
103	41	6	466	100.0	751	369	150	63	19.4	16.1	Trego town, Washburn County
140	88	34	768	99.1	1,210	618	262	143	20.9	17.1	Trempealeau village, Trempealeau County
133	75	21	843	108.3	1,369	651	229	115	22.0	13.0	Trempealeau town, Trempealeau County
102	53	13	605	113.7	984	461	168	72	23.9	13.0	Trenton town, Dodge County
131	70	18	879	108.1	1,406	682	219	104	23.1	12.0	Trenton town, Pierce County
397	183	46	2,275	108.0	3,603	1,736	626	315	23.9	13.2	Trenton town, Washington County
139	53	14	804	108.8	1,278	619	206	104	23.9	12.3	Trimbelle town, Pierce County
16	7	0	117	97.4	179	84	23	10	22.5	10.0	Tripp town, Bayfield County
313	96	20	2,313	103.4	3,379	1,666	429	208	28.2	9.1	Troy town, St. Croix County
55	31	14	375	111.7	596	278	100	47	24.9	12.6	Troy town, Sauk County
186	116	21	1,161	102.7	1,861	915	323	165	20.9	13.7	Troy town, Walworth County
22	12	5	141	109.9	215	102	39	18	27.4	13.2	True town, Rusk County
17	12	3	52	103.8	92	45	32	18	13.2	30.2	Tunnel City CDP, Monroe County
268	108	30	1,150	107.7	1,864	913	406	209	21.9	17.0	Turtle town, Rock County
84	61	37	546	92.3	818	432	182	117	22.1	17.3	Turtle Lake village
75	57	37	493	94.1	756	393	169	107	21.0	17.7	Barron County (part)
9	4	0	53	75.5	62	39	13	10	33.3	14.0	Polk County (part)
27	12	7	165	107.9	267	131	46	26	22.2	13.4	Turtle Lake CDP, Walworth County
55	22	8	304	105.3	468	231	85	42	25.0	13.6	Turtle Lake town, Barron County
17	2	4	51	129.4	102	45	23	13	12.8	19.7	Tustin CDP, Waushara County
414	192	74	2,979	101.0	4,512	2,274	680	370	24.7	11.4	Twin Lakes village, Kenosha County

Table 2.
Age and Sex: 2010—Con.

[For information on confidentiality protection, nonsampling error, and definitions, see Selected Appendixes at <www.census.gov/prod/cen2010/cph-1-a.pdf>]

State County Place and County Subdivision	Total population	Median age	Age								
			Under 5 years	5 to 17 years	18 to 20 years	21 to 24 years	25 to 34 years	35 to 44 years	45 to 54 years	55 to 59 years	60 to 64 years
PLACE AND COUNTY SUBDIVISION—Con.											
Two Creeks town, Manitowoc County.....	437	43.2	18	86	18	22	36	50	83	22	28
Two Rivers city, Manitowoc County.....	11,712	43.4	673	1,852	405	478	1,360	1,331	1,900	865	669
Two Rivers town, Manitowoc County.....	1,795	49.6	58	258	54	45	110	202	381	185	165
Underhill town, Oconto County.....	882	43.0	55	148	28	35	73	120	143	78	73
Union town, Burnett County.....	340	56.6	9	48	6	1	20	34	44	36	37
Union town, Door County.....	999	44.4	48	190	33	28	88	126	179	66	89
Union town, Eau Claire County.....	2,663	40.5	156	471	94	116	327	312	485	200	144
Union town, Pierce County.....	609	40.1	37	117	22	21	67	81	116	41	32
Union town, Rock County.....	2,099	40.6	117	439	57	63	185	339	403	159	131
Union town, Vernon County.....	700	29.2	86	159	31	37	75	56	112	46	27
Union town, Waupaca County.....	806	43.2	45	141	24	14	88	113	143	55	55
Union Center village, Juneau County.....	200	49.0	8	23	7	8	17	19	44	16	14
Union Grove village, Racine County.....	4,915	37.4	308	979	169	236	615	674	838	268	236
Unity town, Clark County.....	878	33.1	88	216	42	24	92	107	131	49	42
Unity village.....	343	41.3	23	55	14	12	50	32	71	28	19
Clark County (part).....	139	40.3	7	22	6	4	24	12	28	16	11
Marathon County (part).....	204	42.0	16	33	8	8	26	20	43	12	8
Unity town, Trempealeau County.....	506	43.5	22	101	12	13	45	77	91	33	31
Upham town, Langlade County.....	676	54.1	17	80	10	18	44	58	119	66	60
Utica town, Crawford County.....	661	45.9	49	99	11	22	75	69	92	66	48
Utica town, Winnebago County.....	1,299	45.7	52	223	46	40	95	170	275	125	74
Valders village, Manitowoc County.....	962	37.4	56	195	24	43	133	122	148	48	48
Vance Creek town, Barron County.....	669	41.2	48	126	21	15	72	92	123	49	35
Vandenbroek town, Outagamie County.....	1,474	41.9	68	311	51	48	110	258	296	100	61
Van Dyne CDP, Fond du Lac County.....	279	42.5	8	46	14	9	25	50	55	20	15
Vermont town, Dane County.....	819	49.0	31	135	27	28	58	69	192	99	74
Vernon town, Waukesha County.....	7,601	46.6	322	1,326	246	264	517	911	1,545	830	713
Verona city, Dane County.....	10,619	37.4	712	2,364	257	300	1,330	1,717	1,825	635	436
Verona town, Dane County.....	1,948	46.2	104	341	50	51	162	227	382	198	155
Vesper village, Wood County.....	584	36.4	52	79	22	33	92	72	81	31	31
Vienna town, Dane County.....	1,482	41.0	87	301	48	40	126	232	275	123	93
Vilas town, Langlade County.....	233	42.7	9	45	9	4	28	35	38	12	15
Vinland town, Winnebago County.....	1,765	48.4	60	279	38	48	109	231	367	196	145
Viola village.....	699	37.8	57	133	26	28	91	70	89	49	38
Richland County (part).....	477	33.8	43	99	16	22	62	48	54	31	25
Vernon County (part).....	222	44.0	14	34	10	6	29	22	35	18	13
Viroqua city, Vernon County.....	4,362	45.0	251	690	114	150	507	471	609	289	253
Viroqua town, Vernon County.....	1,718	47.0	89	302	48	29	155	186	300	155	144
Wabeno CDP, Forest County.....	575	42.5	32	99	30	34	49	75	90	30	32
Wabeno town, Forest County.....	1,166	41.1	66	220	53	50	106	149	186	51	68
Wagner town, Marinette County.....	681	49.7	29	90	15	14	53	64	151	58	59
Waldo village, Sheboygan County.....	503	37.9	36	88	17	15	80	58	91	38	13
Waldwick town, Iowa County.....	473	44.7	27	85	12	13	35	68	75	47	31
Wales village, Waukesha County.....	2,549	43.1	119	538	77	78	221	330	493	254	189
Walworth village, Walworth County.....	2,816	36.1	222	579	81	121	357	369	369	151	147
Walworth town, Walworth County.....	1,702	44.1	86	322	63	68	122	220	349	157	102
Warner town, Clark County.....	669	33.1	67	147	29	29	70	72	99	37	43
Warren town, St. Croix County.....	1,591	39.7	105	319	47	53	180	222	312	122	99
Warren town, Waushara County.....	668	45.8	22	120	22	13	59	91	134	58	36
Warrens village, Monroe County.....	363	37.5	24	68	9	19	47	40	50	30	22
Wascott town, Douglas County.....	763	56.6	6	60	15	30	58	70	127	78	78
Washburn city, Bayfield County.....	2,117	45.9	121	337	51	82	241	205	338	193	151
Washburn town, Bayfield County.....	530	51.0	23	58	17	18	46	57	108	85	44
Washburn town, Clark County.....	290	43.3	18	47	9	5	33	39	47	25	25
Washington town, Door County.....	708	58.1	20	87	12	8	44	46	100	69	85
Washington town, Eau Claire County.....	7,182	43.3	372	1,356	225	290	656	842	1,206	632	547
Washington town, Green County.....	809	42.5	44	147	18	14	91	118	140	67	58
Washington town, La Crosse County.....	558	43.2	38	107	15	17	50	64	101	38	41
Washington town, Rusk County.....	339	53.2	14	48	8	3	18	38	54	33	37
Washington town, Sauk County.....	1,007	35.5	79	217	45	56	102	109	141	75	69
Washington town, Shawano County.....	1,895	52.5	67	236	49	49	116	199	332	170	160
Washington town, Vilas County.....	1,451	51.9	44	184	31	26	92	163	276	132	126
Waterford village, Racine County.....	5,368	39.6	343	1,115	146	169	573	835	799	302	279
Waterford town, Racine County.....	6,344	42.7	274	1,347	204	189	448	1,004	1,348	485	444
Waterloo town, Grant County.....	550	46.7	31	84	19	24	42	51	113	48	46
Waterloo city, Jefferson County.....	3,333	37.5	227	642	105	149	426	502	505	225	152
Waterloo town, Jefferson County.....	909	42.8	33	195	17	30	76	129	185	75	60
Watertown city.....	23,861	35.7	1,696	4,427	1,166	1,330	3,119	2,950	3,229	1,310	1,171
Dodge County (part).....	8,459	42.4	522	1,366	259	348	999	1,028	1,247	492	405
Jefferson County (part).....	15,402	32.3	1,174	3,061	907	982	2,120	1,922	1,982	818	766

Table 2.

Age and Sex: 2010—Con.

[For information on confidentiality protection, nonsampling error, and definitions, see Selected Appendixes at <www.census.gov/prod/cen2010/cph-1-a.pdf>]

Age—Con			Age and sex						Percent of total population		State County Place and County Subdivision
65 to 74 years	75 to 84 years	85 years and over	All ages		18 years and over		65 years and over		Under 18 years	65 years and over	
			Female	Males per 100 females	Total	Female	Total	Female			
PLACE AND COUNTY SUBDIVISION—Con.											
46	20	8	198	120.7	333	156	74	40	23.8	16.9	Two Creeks town, Manitowoc County
1,033	799	347	5,989	95.6	9,187	4,760	2,179	1,305	21.6	18.6	Two Rivers city, Manitowoc County
213	97	27	869	106.6	1,479	714	337	163	17.6	18.8	Two Rivers town, Manitowoc County
79	44	6	411	114.6	679	326	129	55	23.0	14.6	Underhill town, Oconto County
71	30	4	172	97.7	283	144	105	53	16.8	30.9	Union town, Burnett County
100	37	15	489	104.3	761	368	152	71	23.8	15.2	Union town, Door County
219	103	36	1,289	106.6	2,036	984	358	189	23.5	13.4	Union town, Eau Claire County
49	18	8	285	113.7	455	209	75	37	25.3	12.3	Union town, Pierce County
129	61	16	1,023	105.2	1,543	744	206	94	26.5	9.8	Union town, Rock County
49	18	4	335	109.0	455	216	71	28	35.0	10.1	Union town, Vernon County
78	38	12	381	111.5	620	287	128	58	23.1	15.9	Union town, Waupaca County
17	25	2	106	88.7	169	93	44	31	15.5	22.0	Union Center village, Juneau County
271	214	107	2,531	94.2	3,628	1,888	592	336	26.2	12.0	Union Grove village, Racine County
58	24	5	425	106.6	574	283	87	50	34.6	9.9	Unity town, Clark County
19	14	6	166	106.6	265	130	39	20	22.7	11.4	Unity village
5	2	2	64	117.2	110	50	9	5	20.9	6.5	Clark County (part)
14	12	4	102	100.0	155	80	30	15	24.0	14.7	Marathon County (part)
47	23	11	235	115.3	383	168	81	35	24.3	16.0	Unity town, Trempealeau County
124	60	20	325	108.0	579	280	204	102	14.3	30.2	Upham town, Langlade County
81	43	6	318	107.9	513	245	130	67	22.4	19.7	Utica town, Crawford County
118	64	17	612	112.3	1,024	500	199	102	21.2	15.3	Utica town, Winnebago County
73	52	20	491	95.9	711	361	145	84	26.1	15.1	Valders village, Manitowoc County
55	27	6	323	107.1	495	232	88	43	26.0	13.2	Vance Creek town, Barron County
113	43	15	714	106.4	1,095	540	171	88	25.7	11.6	Vandenbroek town, Outagamie County
23	13	1	143	95.1	225	114	37	22	19.4	13.3	Van Dyne CDP, Fond du Lac County
59	40	7	408	100.7	653	326	106	48	20.3	12.9	Vermont town, Dane County
698	183	46	3,689	106.0	5,953	2,924	927	444	21.7	12.2	Vernon town, Waukesha County
490	324	229	5,479	93.8	7,543	4,010	1,043	645	29.0	9.8	Verona city, Dane County
177	87	14	957	103.6	1,503	737	278	128	22.8	14.3	Verona town, Dane County
48	29	14	293	99.3	453	226	91	52	22.4	15.6	Vesper village, Wood County
101	43	13	736	101.4	1,094	538	157	83	26.2	10.6	Vienna town, Dane County
30	7	1	113	106.2	179	84	38	20	23.2	16.3	Vilas town, Langlade County
184	82	26	878	101.0	1,426	700	292	146	19.2	16.5	Vinland town, Winnebago County
59	40	19	364	92.0	509	268	118	64	27.2	16.9	Viola village
40	22	15	257	85.6	335	182	77	45	29.8	16.1	Richland County (part)
19	18	4	107	107.5	174	86	41	19	21.6	18.5	Vernon County (part)
394	377	257	2,351	85.5	3,421	1,876	1,028	645	21.6	23.6	Viroqua city, Vernon County
146	96	68	874	96.6	1,327	682	310	167	22.8	18.0	Viroqua town, Vernon County
53	42	9	309	86.1	444	231	104	58	22.8	18.1	Wabeno CDP, Forest County
126	79	12	610	91.1	880	459	217	109	24.5	18.6	Wabeno town, Forest County
97	41	10	332	105.1	562	268	148	66	17.5	21.7	Wagner town, Marinette County
31	19	17	246	104.5	379	187	67	40	24.7	13.3	Waldo village, Sheboygan County
41	32	7	216	119.0	361	168	80	35	23.7	16.9	Waldwick town, Iowa County
186	54	10	1,267	101.2	1,892	954	250	121	25.8	9.8	Wales village, Waukesha County
176	122	122	1,461	92.7	2,015	1,073	420	275	28.4	14.9	Walworth village, Walworth County
132	71	10	865	96.8	1,294	654	213	114	24.0	12.5	Walworth town, Walworth County
48	19	9	338	97.9	455	220	76	37	32.0	11.4	Warner town, Clark County
84	36	12	789	101.6	1,167	580	132	67	26.6	8.3	Warren town, St. Croix County
61	41	11	319	109.4	526	247	113	53	21.3	16.9	Warren town, Waushara County
30	19	5	181	100.6	271	139	54	28	25.3	14.9	Warrens village, Monroe County
161	68	12	325	134.8	697	292	241	107	8.7	31.6	Wascott town, Douglas County
188	114	96	1,086	94.9	1,659	872	398	245	21.6	18.8	Washburn city, Bayfield County
54	17	3	253	109.5	449	212	74	33	15.3	14.0	Washburn town, Bayfield County
15	22	5	139	108.6	225	109	42	20	22.4	14.5	Washburn town, Clark County
152	68	17	362	95.6	601	306	237	116	15.1	33.5	Washington town, Door County
627	304	125	3,615	98.7	5,454	2,746	1,056	554	24.1	14.7	Washington town, Eau Claire County
68	36	8	407	98.8	618	306	112	53	23.6	13.8	Washington town, Green County
50	34	3	277	101.4	413	205	87	40	26.0	15.6	Washington town, La Crosse County
61	17	8	164	106.7	277	134	86	43	18.3	25.4	Washington town, Rusk County
65	28	21	501	101.0	711	350	114	64	29.4	11.3	Washington town, Sauk County
323	158	36	907	108.9	1,592	771	517	256	16.0	27.3	Washington town, Shawano County
222	111	44	710	104.4	1,223	597	377	193	15.7	26.0	Washington town, Vilas County
429	281	97	2,765	94.1	3,910	2,047	807	457	27.2	15.0	Waterford village, Racine County
409	151	41	3,061	107.3	4,723	2,274	601	300	25.6	9.5	Waterford town, Racine County
53	24	15	253	117.4	435	205	92	43	20.9	16.7	Waterloo town, Grant County
204	135	61	1,667	99.9	2,464	1,259	400	234	26.1	12.0	Waterloo city, Jefferson County
75	28	6	440	106.6	681	324	109	52	25.1	12.0	Waterloo town, Jefferson County
1,486	1,242	735	12,302	94.0	17,738	9,310	3,463	2,104	25.7	14.5	Watertown city
597	674	522	4,443	90.4	6,571	3,506	1,793	1,161	22.3	21.2	Dodge County (part)
889	568	213	7,859	96.0	11,167	5,804	1,670	943	27.5	10.8	Jefferson County (part)

Table 2.

Age and Sex: 2010—Con.

[For information on confidentiality protection, nonsampling error, and definitions, see Selected Appendixes at <www.census.gov/prod/cen2010/cph-1-a.pdf>]

State County Place and County Subdivision	Total population	Median age	Age								
			Under 5 years	5 to 17 years	18 to 20 years	21 to 24 years	25 to 34 years	35 to 44 years	45 to 54 years	55 to 59 years	60 to 64 years
PLACE AND COUNTY SUBDIVISION—Con.											
Watertown town, Jefferson County.....	1,975	44.4	93	354	66	59	179	260	327	181	149
Waterville town, Pepin County.....	831	42.8	33	145	33	28	94	113	154	44	47
Watterstown town, Grant County.....	330	45.8	21	54	14	13	36	22	63	36	24
Waubek town, Pepin County.....	423	40.5	34	93	8	6	47	54	70	28	29
Waubeka CDP, Ozaukee County.....	657	43.0	27	123	17	15	75	91	143	56	34
Waukau CDP, Winnebago County.....	255	46.4	12	35	3	4	18	42	51	23	21
Waukechon town, Shawano County.....	1,021	41.6	62	210	38	29	93	137	194	66	52
Waukesha city, Waukesha County.....	70,718	34.2	5,051	11,705	3,309	4,358	11,755	9,631	9,746	4,100	3,585
Waukesha town, Waukesha County.....	9,133	45.8	403	1,726	297	304	643	1,060	1,979	847	640
Waumandee CDP, Buffalo County.....	68	47.5	0	7	1	3	7	12	10	2	4
Waumandee town, Buffalo County.....	472	45.9	22	81	13	16	38	59	89	43	28
Waunakee village, Dane County.....	12,097	37.9	809	3,015	316	321	1,087	2,024	2,160	629	536
Waupaca city, Waupaca County.....	6,069	40.1	391	951	220	295	804	697	833	354	303
Waupaca town, Waupaca County.....	1,173	45.4	43	223	33	34	101	144	222	110	97
Waupun city.....	11,340	36.4	558	1,442	431	811	2,184	1,797	1,626	611	413
Dodge County (part).....	7,864	35.4	342	819	323	617	1,776	1,376	1,104	394	251
Fond du Lac County (part).....	3,476	39.6	216	623	108	194	408	421	522	217	162
Waupun town, Fond du Lac County.....	1,375	44.3	40	278	63	43	81	203	273	92	99
Wausau city, Marathon County.....	39,106	36.8	2,873	6,329	1,710	2,193	5,678	4,484	5,260	2,475	1,954
Wausau town, Marathon County.....	2,229	45.6	98	347	78	83	221	269	412	204	140
Wausaukee village, Marinette County.....	575	43.3	37	94	17	28	66	59	70	36	39
Wausaukee town, Marinette County.....	1,066	50.1	45	168	22	26	72	111	174	101	107
Wautoma city, Waushara County.....	2,218	35.4	183	379	87	122	328	232	295	119	91
Wautoma town, Waushara County.....	1,278	49.0	48	214	30	28	92	155	217	123	110
Wauwatosa city, Milwaukee County.....	46,396	39.8	2,921	7,245	968	1,778	7,309	6,053	6,775	3,214	2,425
Wauzeka village, Crawford County.....	711	33.5	52	153	22	35	107	89	111	52	22
Wauzeka town, Crawford County.....	422	44.6	23	87	8	9	31	56	58	46	37
Wayne town, Lafayette County.....	490	42.7	31	93	22	23	40	52	80	50	20
Wayne town, Washington County.....	2,169	40.6	136	434	65	43	224	367	397	177	108
Webb Lake town, Burnett County.....	311	63.2	3	17	3	6	6	17	47	31	38
Webster village, Burnett County.....	653	40.3	47	111	18	21	90	69	88	41	27
Webster town, Vernon County.....	778	33.1	72	167	30	36	99	62	125	61	46
Weirgor town, Sawyer County.....	332	50.5	15	32	16	17	15	37	57	37	30
Wellington town, Monroe County.....	621	39.1	38	140	33	27	55	65	92	44	33
Wells town, Monroe County.....	519	44.5	30	98	9	12	49	65	88	45	45
Wescott town, Shawano County.....	3,183	49.0	140	441	82	81	271	375	521	271	270
West Allis city, Milwaukee County.....	60,411	37.7	3,927	8,481	1,807	3,192	10,615	7,536	9,178	3,935	2,912
West Baraboo village, Sauk County.....	1,414	33.1	100	218	81	93	246	175	193	92	73
West Bend city, Washington County.....	31,078	37.0	2,270	5,410	991	1,351	4,690	4,267	4,184	1,816	1,571
West Bend town, Washington County.....	4,774	48.7	147	851	136	113	237	567	933	376	360
Westboro CDP, Taylor County.....	190	39.0	13	30	6	6	29	26	26	19	10
Westboro town, Taylor County.....	684	43.1	41	101	16	23	71	106	112	61	45
Westby city, Vernon County.....	2,200	41.5	164	382	41	87	258	274	326	112	99
Westfield village, Marquette County.....	1,254	36.8	103	241	36	76	149	154	174	56	68
Westfield town, Marquette County.....	866	48.7	37	145	15	20	69	80	162	79	84
Westfield town, Sauk County.....	571	41.5	30	120	16	19	57	71	111	31	26
Westford town, Dodge County.....	1,228	48.7	48	176	28	37	85	156	259	121	99
Westford town, Richland County.....	530	45.3	22	104	17	17	43	59	117	40	30
West Kewaunee town, Kewaunee County....	1,296	41.0	71	270	42	54	110	181	230	102	66
West Marshland town, Burnett County.....	367	43.6	24	65	8	8	36	50	77	36	26
West Milwaukee village, Milwaukee County.	4,206	34.7	326	613	134	235	817	562	612	295	208
Weston town, Clark County.....	699	39.9	63	149	13	21	71	70	110	54	45
Weston town, Dunn County.....	594	39.3	32	129	11	25	59	102	87	30	41
Weston village, Marathon County.....	14,868	35.6	1,139	2,930	502	676	2,070	2,156	2,086	856	742
Weston town, Marathon County.....	639	40.2	30	131	20	20	69	95	127	44	36
West Point town, Columbia County.....	1,955	45.9	92	358	50	45	136	270	368	178	159
Westport town, Dane County.....	3,950	49.8	137	582	89	127	313	438	640	358	320
West Salem village, La Crosse County.....	4,799	39.2	321	929	128	171	588	633	678	299	288
West Sweden town, Polk County.....	699	46.9	35	108	21	23	65	78	127	80	52
Weyauwega city, Waupaca County.....	1,900	38.2	131	349	74	95	235	238	258	118	74
Weyauwega town, Waupaca County.....	583	44.9	29	99	15	19	61	69	104	55	38
Weyerhaeuser village, Rusk County.....	238	48.1	15	30	9	8	24	24	40	24	10
Wheatland town, Kenosha County.....	3,373	42.5	148	640	127	139	310	463	640	283	215
Wheatland town, Vernon County.....	561	49.5	20	76	29	20	38	59	111	49	47
Wheaton town, Chippewa County.....	2,701	42.5	164	483	86	88	259	389	514	221	163
Wheeler village, Dunn County.....	348	34.3	31	70	15	16	45	59	42	21	10
Whitefish Bay village, Milwaukee County....	14,110	39.6	1,036	3,141	301	341	1,381	2,109	2,450	1,027	832
Whitehall city, Trempealeau County.....	1,558	42.0	79	283	61	56	156	199	215	125	77
White Lake village, Langlade County.....	363	44.8	22	68	16	12	32	33	51	20	27
Whitelaw village, Manitowoc County.....	757	41.6	46	135	25	25	79	109	136	53	47
White Oak Springs town, Lafayette County..	118	39.1	7	30	4	6	8	15	22	5	6
White River town, Ashland County.....	921	28.9	109	247	44	29	100	99	122	41	45
Whitestown town, Vernon County.....	502	45.0	46	87	15	21	38	44	88	42	38

Table 2.

Age and Sex: 2010—Con.

[For information on confidentiality protection, nonsampling error, and definitions, see Selected Appendixes at <www.census.gov/prod/cen2010/cph-1-a.pdf>]

Age—Con			Age and sex						Percent of total population		State County Place and County Subdivision
65 to 74 years	75 to 84 years	85 years and over	All ages		18 years and over		65 years and over		Under 18 years	65 years and over	
			Female	Males per 100 females	Total	Female	Total	Female			
PLACE AND COUNTY SUBDIVISION—Con.											
203	82	22	954	107.0	1,528	743	307	147	22.6	15.5	Watertown town, Jefferson County
80	41	19	382	117.5	653	306	140	70	21.4	16.8	Waterville town, Pepin County
25	16	6	149	121.5	255	116	47	23	22.7	14.2	Watterstown town, Grant County
41	11	2	194	118.0	296	144	54	27	30.0	12.8	Waubek town, Pepin County
52	19	5	309	112.6	507	237	76	33	22.8	11.6	Waubeka CDP, Ozaukee County
30	11	5	132	93.2	208	102	46	23	18.4	18.0	Waukau CDP, Winnebago County
74	53	13	494	106.7	749	359	140	72	26.6	13.7	Waukechon town, Shawano County
3,818	2,464	1,196	36,062	96.1	53,962	27,836	7,478	4,464	23.7	10.6	Waukesha city, Waukesha County
746	384	104	4,543	101.0	7,004	3,493	1,234	626	23.3	13.5	Waukesha town, Waukesha County
12	8	2	31	119.4	61	28	22	13	10.3	32.4	Waumandee CDP, Buffalo County
48	27	8	234	101.7	369	175	83	44	21.8	17.6	Waumandee town, Buffalo County
560	378	262	6,191	95.4	8,273	4,299	1,200	695	31.6	9.9	Waunakee village, Dane County
395	437	389	3,187	90.4	4,727	2,519	1,221	784	22.1	20.1	Waupaca city, Waupaca County
107	49	10	570	105.8	907	439	166	85	22.7	14.2	Waupaca town, Waupaca County
667	533	267	4,426	156.2	9,340	3,473	1,467	867	17.6	12.9	Waupun city
379	307	176	2,678	193.7	6,703	2,112	862	495	14.8	11.0	Dodge County (part)
288	226	91	1,748	98.9	2,637	1,361	605	372	24.1	17.4	Fond du Lac County (part)
111	75	17	659	108.6	1,057	510	203	108	23.1	14.8	Waupun town, Fond du Lac County
2,568	2,192	1,390	19,895	96.6	29,904	15,495	6,150	3,769	23.5	15.7	Wausau city, Marathon County
193	126	58	1,078	106.8	1,784	869	377	194	20.0	16.9	Wausau town, Marathon County
52	50	27	295	94.9	444	226	129	72	22.8	22.4	Wausaukee village, Marinette County
177	50	13	512	108.2	853	410	240	105	20.0	22.5	Wausaukee town, Marinette County
137	146	99	1,099	101.8	1,656	839	382	245	25.3	17.2	Wautoma city, Waushara County
164	75	22	639	100.0	1,016	509	261	133	20.5	20.4	Wautoma town, Waushara County
2,789	2,782	2,137	24,759	87.4	36,230	19,717	7,708	4,846	21.9	16.6	Wauwatosa city, Milwaukee County
39	17	12	357	99.2	506	258	68	40	28.8	9.6	Wauzeka village, Crawford County
43	17	7	195	116.4	312	145	67	33	26.1	15.9	Wauzeka town, Crawford County
53	21	5	227	115.9	366	165	79	32	25.3	16.1	Wayne town, Lafayette County
130	67	21	1,056	105.4	1,599	765	218	107	26.3	10.1	Wayne town, Washington County
93	46	4	153	103.3	291	140	143	67	6.4	46.0	Webb Lake town, Burnett County
60	57	24	368	77.4	495	285	141	90	24.2	21.6	Webster village, Burnett County
39	34	7	392	98.5	539	271	80	41	30.7	10.3	Webster town, Vernon County
45	21	10	159	108.8	285	133	76	37	14.2	22.9	Weirgor town, Sawyer County
63	26	5	304	104.3	443	222	94	47	28.7	15.1	Wellington town, Monroe County
46	24	8	252	106.0	391	190	78	39	24.7	15.0	Wells town, Monroe County
475	207	49	1,579	101.6	2,602	1,274	731	362	18.3	23.0	Wescott town, Shawano County
3,641	3,186	2,001	30,834	95.9	48,003	24,855	8,828	5,474	20.5	14.6	West Allis city, Milwaukee County
85	47	11	709	99.4	1,096	547	143	75	22.5	10.1	West Baraboo village, Sauk County
2,056	1,675	797	16,072	93.4	23,398	12,268	4,528	2,738	24.7	14.6	West Bend city, Washington County
416	308	330	2,450	94.9	3,776	1,964	1,054	630	20.9	22.1	West Bend town, Washington County
20	3	2	92	106.5	147	68	25	12	22.6	13.2	Westboro CDP, Taylor County
72	25	11	338	102.4	542	254	108	54	20.8	15.8	Westboro town, Taylor County
190	166	101	1,141	92.8	1,654	883	457	284	24.8	20.8	Westby city, Vernon County
112	60	25	649	93.2	910	490	197	127	27.4	15.7	Westfield village, Marquette County
91	65	19	418	107.2	684	340	175	86	21.0	20.2	Westfield town, Marquette County
60	23	7	264	116.3	421	197	90	44	26.3	15.8	Westfield town, Sauk County
119	80	20	559	119.7	1,004	466	219	96	18.2	17.8	Westford town, Dodge County
54	22	5	248	113.7	404	188	81	40	23.8	15.3	Westford town, Richland County
118	37	15	602	115.3	955	455	170	84	26.3	13.1	West Kewaunee town, Kewaunee County
31	5	1	164	123.8	278	127	37	17	24.3	10.1	West Marshland town, Burnett County
223	115	66	2,018	108.4	3,267	1,568	404	222	22.3	9.6	West Milwaukee village, Milwaukee County
52	43	8	323	116.4	487	233	103	50	30.3	14.7	Weston town, Clark County
50	23	5	292	103.4	433	210	78	38	27.1	13.1	Weston town, Dunn County
853	571	287	7,512	97.9	10,799	5,513	1,711	980	27.4	11.5	Weston village, Marathon County
29	33	5	311	105.5	478	231	67	35	25.2	10.5	Weston town, Marathon County
205	78	16	977	100.1	1,505	735	299	152	23.0	15.3	West Point town, Columbia County
507	335	104	1,999	97.6	3,231	1,664	946	522	18.2	23.9	Westport town, Dane County
336	252	176	2,525	90.1	3,549	1,906	764	456	26.0	15.9	West Salem village, La Crosse County
59	40	11	332	110.5	556	264	110	56	20.5	15.7	West Sweden town, Polk County
155	92	81	956	98.7	1,420	724	328	207	25.3	17.3	Weyauwega city, Waupaca County
50	35	9	278	109.7	455	213	94	52	22.0	16.1	Weyauwega town, Waupaca County
22	27	5	120	98.3	193	96	54	35	18.9	22.7	Weyerhaeuser village, Rusk County
264	119	25	1,657	103.6	2,585	1,278	408	220	23.4	12.1	Wheatland town, Kenosha County
78	25	9	266	110.9	465	219	112	61	17.1	20.0	Wheatland town, Vernon County
208	99	27	1,291	109.2	2,054	981	334	155	24.0	12.4	Wheaton town, Chippewa County
23	15	1	172	102.3	247	127	39	28	29.0	11.2	Wheeler village, Dunn County
816	469	207	7,325	92.6	9,933	5,256	1,492	834	29.6	10.6	Whitefish Bay village, Milwaukee County
132	112	63	798	95.2	1,196	620	307	187	23.2	19.7	Whitehall city, Trempealeau County
45	26	11	191	90.1	273	146	82	45	24.8	22.6	White Lake village, Langlade County
65	28	9	376	101.3	576	280	102	53	23.9	13.5	Whitelaw village, Manitowoc County
12	0	3	50	136.0	81	36	15	7	31.4	12.7	White Oak Springs town, Lafayette County
51	24	10	441	108.8	565	285	85	39	38.7	9.2	White River town, Ashland County
52	26	5	235	113.6	369	180	83	37	26.5	16.5	Whitestown town, Vernon County

Table 2.

Age and Sex: 2010—Con.

[For information on confidentiality protection, nonsampling error, and definitions, see Selected Appendixes at <www.census.gov/prod/cen2010/cph-1-a.pdf>]

State County Place and County Subdivision	Total population	Median age	Age								
			Under 5 years	5 to 17 years	18 to 20 years	21 to 24 years	25 to 34 years	35 to 44 years	45 to 54 years	55 to 59 years	60 to 64 years
PLACE AND COUNTY SUBDIVISION—Con.											
Whitewater city.....	14,390	21.9	512	1,197	4,181	3,505	1,213	888	920	445	324
Jefferson County (part).....	3,240	20.3	86	186	1,775	483	225	155	122	53	34
Walworth County (part).....	11,150	22.5	426	1,011	2,406	3,022	988	733	798	392	290
Whitewater town, Walworth County.....	1,471	46.3	59	237	51	52	123	183	259	158	92
Whiting village, Portage County.....	1,724	50.5	83	188	44	65	209	163	231	108	108
Whittlesey CDP, Taylor County.....	105	38.8	5	20	3	2	19	12	20	5	1
Wien town, Marathon County.....	825	37.4	74	169	25	19	100	117	121	50	45
Wild Rose village, Waushara County.....	725	49.4	30	109	13	15	69	72	98	43	41
Wilkinson town, Rusk County.....	40	53.5	0	5	2	1	1	4	10	6	6
Willard town, Rusk County.....	505	48.3	27	80	14	14	30	62	75	45	27
Williams Bay village, Walworth County.....	2,564	43.5	125	459	67	96	270	317	369	192	209
Williamstown town, Dodge County.....	755	44.4	35	150	17	18	42	120	171	46	60
Willow town, Richland County.....	579	41.1	39	115	17	20	56	78	90	48	40
Willow Springs town, Lafayette County.....	758	39.7	69	136	20	28	93	79	106	55	50
Wilmot CDP, Kenosha County.....	442	44.4	17	81	21	17	25	65	87	37	36
Wilson town, Dunn County.....	531	40.4	41	99	13	12	64	68	80	46	30
Wilson town, Eau Claire County.....	485	38.9	43	87	15	15	60	63	78	31	28
Wilson town, Lincoln County.....	309	51.2	11	43	4	7	25	34	56	25	32
Wilson town, Rusk County.....	106	35.8	6	27	2	0	15	12	14	9	3
Wilson village, St. Croix County.....	184	39.5	13	32	4	4	22	31	43	9	7
Wilson town, Sheboygan County.....	3,330	46.3	153	567	95	92	216	449	701	311	263
Wilton village, Monroe County.....	504	35.4	34	113	16	18	68	55	78	35	23
Wilton town, Monroe County.....	1,027	24.3	118	301	53	52	84	104	133	48	40
Winchester town, Vilas County.....	383	59.9	6	38	3	4	26	31	57	27	50
Winchester CDP, Winnebago County.....	671	43.5	48	117	14	15	52	102	127	49	42
Winchester town, Winnebago County.....	1,763	44.8	104	307	52	43	144	235	358	163	111
Wind Lake CDP, Racine County.....	5,342	42.9	240	1,027	184	214	450	770	1,150	425	302
Wind Point village, Racine County.....	1,723	52.4	45	282	40	34	63	159	332	162	204
Windsor CDP, Dane County.....	3,573	38.3	249	614	95	132	530	532	479	234	212
Windsor town, Dane County.....	6,345	39.8	428	1,145	184	230	769	911	1,063	473	382
Winfield town, Sauk County.....	856	43.4	41	168	24	29	72	118	149	82	62
Wingville town, Grant County.....	357	38.5	24	83	18	15	31	41	58	24	20
Winneconne village, Winnebago County.....	2,383	43.7	124	415	78	90	232	306	412	176	153
Winneconne town, Winnebago County.....	2,350	46.8	88	427	73	66	154	292	469	234	193
Winter village, Sawyer County.....	313	41.6	26	54	6	11	35	36	35	27	17
Winter town, Sawyer County.....	960	53.6	25	83	23	28	78	105	163	87	121
Wiotia town, Lafayette County.....	856	46.8	39	134	28	26	69	103	175	65	65
Wisconsin Dells city.....	2,678	40.3	163	389	94	160	380	302	398	159	159
Adams County (part).....	61	42.8	0	11	1	6	8	6	15	5	3
Columbia County (part).....	2,440	40.7	142	351	92	137	341	278	362	148	140
Juneau County (part).....	2	62.0	0	0	0	0	0	0	0	0	2
Sauk County (part).....	175	32.5	21	27	1	17	31	18	21	6	14
Wisconsin Rapids city, Wood County.....	18,367	41.1	1,217	2,979	678	874	2,191	2,102	2,572	1,143	980
Withee village, Clark County.....	487	45.5	30	73	10	10	49	67	87	37	29
Withee town, Clark County.....	966	28.9	124	216	40	57	110	93	128	62	36
Wittenberg village, Shawano County.....	1,081	42.2	49	196	41	46	121	124	139	51	37
Wittenberg town, Shawano County.....	833	43.6	35	175	29	26	68	95	158	65	61
Wolf River town, Langlade County.....	731	54.0	15	61	36	18	43	64	145	94	69
Wolf River town, Winnebago County.....	1,189	50.6	44	126	45	38	100	127	219	122	101
Wonevok village, Juneau County.....	816	40.8	64	131	20	36	107	90	104	57	51
Wonevok town, Juneau County.....	687	44.6	41	120	20	17	68	84	128	60	54
Wood town, Wood County.....	796	45.3	37	133	30	26	75	93	157	66	52
Woodboro town, Oneida County.....	813	47.8	30	115	27	19	55	113	163	69	79
Woodford CDP, Lafayette County.....	69	44.5	3	10	1	5	7	9	7	7	5
Woodland town, Sauk County.....	790	38.8	74	170	12	28	76	80	121	54	48
Woodman village, Grant County.....	132	34.7	13	24	2	6	22	12	22	6	10
Woodman town, Grant County.....	185	48.9	8	32	8	3	16	16	30	30	16
Woodmohr town, Chippewa County.....	932	42.0	69	172	34	26	86	122	170	71	73
Wood River town, Burnett County.....	953	44.0	65	175	18	34	86	111	155	83	78
Woodruff CDP, Oneida County.....	966	47.8	40	138	29	35	101	94	125	44	71
Woodruff town, Oneida County.....	2,055	50.3	84	265	56	64	171	219	315	132	164
Woodville town, Calumet County.....	980	41.6	50	217	36	26	93	126	180	63	60
Woodville village, St. Croix County.....	1,344	34.2	103	275	39	63	206	198	165	62	55
Worcester town, Price County.....	1,555	49.3	56	226	33	29	125	180	312	142	131
Worden town, Clark County.....	666	31.8	70	180	23	14	58	84	79	53	28
Wrightstown village.....	2,827	33.0	237	657	76	90	430	489	388	126	106
Brown County (part).....	2,676	32.7	218	637	74	87	405	473	361	111	98
Outagamie County (part).....	151	37.8	19	20	2	3	25	16	27	15	8
Wrightstown town, Brown County.....	2,221	38.1	115	501	66	78	251	379	370	158	125
Wyalusing town, Grant County.....	346	47.5	16	46	7	12	24	58	52	38	28
Wyeville village, Monroe County.....	147	43.5	9	22	3	9	17	21	25	9	8
Wyocena village, Columbia County.....	768	43.5	51	104	25	24	92	101	85	45	48

Table 2.

Age and Sex: 2010—Con.

[For information on confidentiality protection, nonsampling error, and definitions, see Selected Appendixes at <www.census.gov/prod/cen2010/cph-1-a.pdf>]

Age—Con			Age and sex						Percent of total population		State County Place and County Subdivision
65 to 74 years	75 to 84 years	85 years and over	All ages		18 years and over		65 years and over		Under 18 years	65 years and over	
			Female	Males per 100 females	Total	Female	Total	Female			
PLACE AND COUNTY SUBDIVISION—Con.											
486	432	287	7,095	102.8	12,681	6,240	1,205	755	11.9	8.4	Whitewater city
69	37	15	1,600	102.5	2,968	1,455	121	63	8.4	3.7	Jefferson County (part)
417	395	272	5,495	102.9	9,713	4,785	1,084	692	12.9	9.7	Walworth County (part)
154	75	28	706	108.4	1,175	573	257	127	20.1	17.5	Whitewater town, Walworth County
232	167	126	901	91.3	1,453	771	525	315	15.7	30.5	Whiting village, Portage County
8	10	0	55	90.9	80	42	18	10	23.8	17.1	Whittlesey CDP, Taylor County
53	41	11	404	104.2	582	276	105	55	29.5	12.7	Wien town, Marathon County
72	92	71	399	81.7	586	333	235	148	19.2	32.4	Wild Rose village, Waushara County
4	1	0	19	110.5	35	16	5	3	12.5	12.5	Wilkinson town, Rusk County
79	41	11	236	114.0	398	186	131	66	21.2	25.9	Willard town, Rusk County
249	139	72	1,328	93.1	1,980	1,038	460	250	22.8	17.9	Williams Bay village, Walworth County
63	26	7	366	106.3	570	269	96	43	24.5	12.7	Williamstown town, Dodge County
45	29	2	256	126.2	425	190	76	31	26.6	13.1	Willow town, Richland County
81	31	10	366	107.1	553	264	122	58	27.0	16.1	Willow Springs town, Lafayette County
36	11	9	209	111.5	344	164	56	27	22.2	12.7	Wilmot CDP, Kenosha County
45	24	9	256	107.4	391	185	78	34	26.4	14.7	Wilson town, Dunn County
46	17	2	224	116.5	355	168	65	27	26.8	13.4	Wilson town, Eau Claire County
45	17	10	152	103.3	255	129	72	37	17.5	23.3	Wilson town, Lincoln County
7	9	2	50	112.0	73	34	18	7	31.1	17.0	Wilson town, Rusk County
13	4	2	91	102.2	139	72	19	13	24.5	10.3	Wilson village, St. Croix County
293	142	48	1,658	100.8	2,610	1,304	483	241	21.6	14.5	Wilson town, Sheboygan County
33	26	5	243	107.4	357	184	64	35	29.2	12.7	Wilton village, Monroe County
59	27	8	489	110.0	608	286	94	44	40.8	9.2	Wilton town, Monroe County
101	31	9	197	94.4	339	171	141	74	11.5	36.8	Winchester town, Vilas County
70	25	10	326	105.8	506	256	105	55	24.6	15.6	Winchester CDP, Winnebago County
151	71	24	856	106.0	1,352	664	246	123	23.3	14.0	Winchester town, Winnebago County
362	169	49	2,605	105.1	4,075	1,991	580	295	23.7	10.9	Wind Lake CDP, Racine County
220	136	46	895	92.5	1,396	723	402	221	19.0	23.3	Wind Point village, Racine County
263	154	79	1,841	94.1	2,710	1,394	496	278	24.2	13.9	Windsor CDP, Dane County
443	223	94	3,208	97.8	4,772	2,414	760	403	24.8	12.0	Windsor town, Dane County
74	30	7	426	100.9	647	317	111	54	24.4	13.0	Winfield town, Sauk County
19	22	2	170	110.0	250	114	43	17	30.0	12.0	Wingville town, Grant County
210	125	62	1,212	96.6	1,844	952	397	211	22.6	16.7	Winneconne village, Winnebago County
222	106	26	1,163	102.1	1,835	906	354	180	21.9	15.1	Winneconne town, Winnebago County
35	21	10	152	105.9	233	111	66	33	25.6	21.1	Winter village, Sawyer County
169	63	15	415	131.3	852	362	247	115	11.3	25.7	Winter town, Sawyer County
87	46	19	429	99.5	683	334	152	81	20.2	17.8	Wiotat town, Lafayette County
217	173	84	1,350	98.4	2,126	1,070	474	267	20.6	17.7	Wisconsin Dells city
1	5	0	24	154.2	50	19	6	3	18.0	9.8	Adams County (part)
202	164	83	1,237	97.3	1,947	982	449	253	20.2	18.4	Columbia County (part)
0	0	0	1	100.0	2	1	0	0	0.0	0.0	Juneau County (part)
14	4	1	88	98.9	127	68	19	11	27.4	10.9	Sauk County (part)
1,498	1,362	771	9,595	91.4	14,171	7,547	3,631	2,209	22.8	19.8	Wisconsin Rapids city, Wood County
41	33	21	247	97.2	384	190	95	57	21.1	19.5	Withee village, Clark County
59	29	12	483	100.0	626	304	100	52	35.2	10.4	Withee town, Clark County
84	96	97	577	87.3	836	468	277	188	22.7	25.6	Wittenberg village, Shawano County
64	50	7	411	102.7	623	302	121	62	25.2	14.5	Wittenberg town, Shawano County
126	50	10	334	118.9	655	305	186	85	10.4	25.4	Wolf River town, Langlade County
155	88	24	568	109.3	1,019	486	267	134	14.3	22.5	Wolf River town, Winnebago County
64	66	26	438	86.3	621	335	156	98	23.9	19.1	Wonevok village, Juneau County
56	33	6	320	114.7	526	253	95	45	23.4	13.8	Wonevok town, Juneau County
69	48	10	373	113.4	626	294	127	60	21.4	16.0	Wood town, Wood County
84	52	7	402	102.2	668	328	143	73	17.8	17.6	Woodboro town, Oneida County
9	3	3	33	109.1	56	27	15	7	18.8	21.7	Woodford CDP, Lafayette County
80	39	8	389	103.1	546	263	127	58	30.9	16.1	Woodland town, Sauk County
3	8	4	59	123.7	95	45	15	7	28.0	11.4	Woodman village, Grant County
15	7	4	80	131.3	145	65	26	10	21.6	14.1	Woodman town, Grant County
63	35	11	446	109.0	691	334	109	52	25.9	11.7	Woodmohr town, Chippewa County
96	41	11	456	109.0	713	340	148	68	25.2	15.5	Wood River town, Burnett County
98	100	91	528	83.0	788	451	289	187	18.4	29.9	Woodruff CDP, Oneida County
271	195	119	1,080	90.3	1,706	924	585	347	17.0	28.5	Woodruff town, Oneida County
85	31	13	478	105.0	713	335	129	62	27.2	13.2	Woodville town, Calumet County
61	69	48	668	101.2	966	485	178	106	28.1	13.2	Woodville village, St. Croix County
185	112	24	751	107.1	1,273	607	321	169	18.1	20.6	Worcester town, Price County
42	28	7	306	117.6	416	191	77	34	37.5	11.6	Worden town, Clark County
146	63	19	1,375	105.6	1,933	951	228	124	31.6	8.1	Wrightstown village
134	62	16	1,305	105.1	1,821	894	212	115	32.0	7.9	Brown County (part)
12	1	3	70	115.7	112	57	16	9	25.8	10.6	Outagamie County (part)
114	46	18	1,085	104.7	1,605	770	178	89	27.7	8.0	Wrightstown town, Brown County
27	26	12	176	96.6	284	139	65	35	17.9	18.8	Wyalusing town, Grant County
18	6	0	68	116.2	116	56	24	14	21.1	16.3	Wyeville village, Monroe County
51	68	74	411	86.9	613	334	193	130	20.2	25.1	Wyocena village, Columbia County

Table 2.

Age and Sex: 2010—Con.

[For information on confidentiality protection, nonsampling error, and definitions, see Selected Appendixes at <www.census.gov/prod/cen2010/cph-1-a.pdf>]

State County Place and County Subdivision	Total population	Median age	Age								
			Under 5 years	5 to 17 years	18 to 20 years	21 to 24 years	25 to 34 years	35 to 44 years	45 to 54 years	55 to 59 years	60 to 64 years
PLACE AND COUNTY SUBDIVISION—Con.											
Wycocena town, Columbia County.....	1,666	45.7	83	292	31	31	134	239	317	148	130
Wyoming town, Iowa County.....	302	52.3	14	44	8	8	21	25	49	37	50
Wyoming town, Waupaca County.....	329	42.5	20	62	4	4	32	51	60	23	26
York town, Clark County.....	886	35.2	84	204	30	26	98	93	141	61	35
York town, Dane County.....	652	45.5	30	109	26	19	64	73	128	45	49
York town, Green County.....	910	42.1	69	174	12	20	86	148	166	87	61
Yorkville town, Racine County.....	3,071	44.7	123	603	97	96	226	404	626	272	202
Yuba village, Richland County.....	74	40.5	8	8	2	5	11	6	8	8	5
Zoar CDP, Menominee County.....	98	35.0	7	20	7	6	9	10	16	9	4

Table 2.

Age and Sex: 2010—Con.

[For information on confidentiality protection, nonsampling error, and definitions, see Selected Appendixes at <www.census.gov/prod/cen2010/cph-1-a.pdf>]

Age—Con			Age and sex						Percent of total population		State County Place and County Subdivision
65 to 74 years	75 to 84 years	85 years and over	All ages		18 years and over		65 years and over		Under 18 years	65 years and over	
			Female	Males per 100 females	Total	Female	Total	Female			
PLACE AND COUNTY SUBDIVISION—Con.											
159	85	17	817	103.9	1,291	642	261	133	22.5	15.7	Wyocena town, Columbia County
29	14	3	137	120.4	244	111	46	19	19.2	15.2	Wyoming town, Iowa County
34	9	4	160	105.6	247	115	47	19	24.9	14.3	Wyoming town, Waupaca County
60	45	9	434	104.1	598	284	114	58	32.5	12.9	York town, Clark County
56	35	18	319	104.4	513	250	109	53	21.3	16.7	York town, Dane County
66	16	5	449	102.7	667	327	87	39	26.7	9.6	York town, Green County
264	129	29	1,527	101.1	2,345	1,164	422	215	23.6	13.7	Yorkville town, Racine County
5	6	2	36	105.6	58	26	13	7	21.6	17.6	Yuba village, Richland County
7	1	2	48	104.2	71	33	10	5	27.6	10.2	Zoar CDP, Menominee County

Table 3.

Race and Hispanic or Latino Origin: 2010

[For information on confidentiality protection, nonsampling error, and definitions, see Selected Appendixes at <www.census.gov/prod/cen2010/cph-1-a.pdf>]

State County County Subdivision Place	Total population	Race							Hispanic or Latino (of any race)
		One race						Two or More Races	
		White	Black or African American	American Indian and Alaska Native	Asian	Native Hawaiian and Other Pacific Islander	Some Other Race		
Wisconsin.....	5,686,986	4,902,067	359,148	54,526	129,234	1,827	135,867	104,317	336,056
Adams County.....	20,875	19,409	633	205	82	4	266	276	783
Adams city.....	1,967	1,865	25	17	9	0	14	37	46
Adams town.....	1,345	1,294	7	16	1	0	8	19	45
Big Flats town.....	1,018	971	7	11	2	0	11	16	30
Colburn town.....	223	219	1	0	0	0	0	3	3
Dell Prairie town.....	1,590	1,507	9	31	1	0	7	35	37
Easton town.....	1,130	1,103	2	1	1	0	11	12	41
Friendship village.....	725	689	14	1	4	0	11	6	29
Jackson town.....	1,003	970	10	4	2	0	7	10	24
Leola town.....	308	302	0	1	0	0	5	0	13
Lincoln town.....	296	289	0	0	3	0	2	2	9
Monroe town.....	398	396	0	0	1	0	0	1	2
New Chester town.....	2,254	1,422	529	70	25	1	157	50	349
Grand Marsh CDP.....	127	125	0	0	1	0	0	1	7
New Haven town.....	655	633	4	3	0	0	9	6	22
Preston town.....	1,393	1,339	9	13	6	0	3	23	39
Quincy town.....	1,163	1,141	4	2	2	0	5	9	13
Delwood CDP (part).....	484	477	1	2	0	0	1	3	1
Richfield town.....	158	151	0	0	0	2	5	0	9
Rome town.....	2,720	2,674	3	9	14	1	5	14	17
Lake Arrowhead CDP.....	838	830	1	2	1	0	0	4	8
Lake Camelot CDP.....	826	813	1	1	6	1	0	4	6
Lake Sherwood CDP.....	372	362	0	3	5	0	0	2	1
Springville town.....	1,318	1,263	4	24	1	0	3	23	31
Strongs Prairie town.....	1,150	1,120	5	2	10	0	3	10	24
Arkdale CDP.....	158	156	0	0	0	0	1	1	7
Delwood CDP (part).....	79	78	0	0	1	0	0	0	0
Wisconsin Dells city (part).....	61	61	0	0	0	0	0	0	0
Ashland County.....	16,157	13,662	48	1,791	59	4	56	537	302
Agenda town.....	422	410	2	0	1	1	1	7	3
Ashland city (part).....	8,216	7,149	37	615	38	3	43	331	176
Ashland town.....	594	555	0	22	4	0	0	13	0
Butternut village.....	375	353	0	10	0	0	1	11	4
Chippewa town.....	374	368	0	0	0	0	0	6	3
Gingles town.....	778	693	1	48	4	0	3	29	15
Gordon town.....	283	277	0	1	1	0	2	2	5
Clam Lake CDP (part).....	30	30	0	0	0	0	0	0	0
Jacobs town.....	722	708	0	7	3	0	0	4	2
Glidden CDP.....	507	496	0	6	3	0	0	2	0
La Pointe town.....	261	246	1	2	0	0	0	12	6
Marengo town.....	390	379	2	1	2	0	0	6	0
Mellen city.....	731	710	2	9	1	0	2	7	12
Morse town.....	493	475	0	2	3	0	0	13	3
Peeksville town.....	141	139	0	0	0	0	0	2	0
Sanborn town.....	1,331	190	3	1,068	0	0	1	69	68
Birch Hill CDP.....	293	11	0	273	0	0	0	9	12
Diaperville CDP.....	70	1	0	65	0	0	0	4	2
Franks Field CDP.....	154	17	1	132	0	0	0	4	7
New Odanah CDP.....	472	20	1	430	0	0	1	20	30
Odanah CDP.....	13	0	0	13	0	0	0	0	1
Shanagolden town.....	125	123	0	1	0	0	0	1	0
Clam Lake CDP (part).....	7	6	0	0	0	0	0	1	0
White River town.....	921	887	0	5	2	0	3	24	5
Marengo CDP.....	111	107	0	0	0	0	3	1	4
Barron County.....	45,870	44,076	407	406	223	3	236	519	862
Almena village.....	677	651	1	6	2	0	2	15	5
Almena town.....	858	841	1	5	2	0	6	3	6
Arland town.....	789	770	0	4	5	0	8	2	19
Barron city.....	3,423	2,984	301	28	25	1	26	58	103
Barron town.....	873	844	4	1	3	0	13	8	37
Bear Lake town.....	659	651	3	1	0	0	0	4	3
Cameron village.....	1,783	1,729	7	4	9	0	4	30	35
Cedar Lake town.....	948	928	2	4	0	0	1	13	8
Chetek city.....	2,221	2,164	5	9	7	0	16	20	39
Chetek town.....	1,644	1,619	3	4	5	0	1	12	7
Clinton town.....	879	864	0	5	4	0	5	1	22
Crystal Lake town.....	757	744	0	6	0	0	3	4	14
Cumberland city.....	2,170	2,082	10	31	1	0	9	37	54
Cumberland town.....	876	866	0	3	1	0	0	6	2
Dallas village.....	409	398	0	1	4	0	3	3	8
Dallas town.....	574	548	0	2	12	0	7	5	13
Dovre town.....	849	845	2	0	1	0	0	1	7
Doyle town.....	453	447	1	0	1	0	4	0	4
Haugen village.....	287	270	0	0	2	0	4	11	5
Lakeland town.....	975	952	0	3	1	0	10	9	19
Barronett CDP.....	111	106	0	1	1	0	1	2	4
Maple Grove town.....	979	960	2	1	4	0	3	9	18
Maple Plain town.....	803	655	2	129	4	0	4	9	9

Table 3.

Race and Hispanic or Latino Origin: 2010—Con.

[For information on confidentiality protection, nonsampling error, and definitions, see Selected Appendixes at <www.census.gov/prod/cen2010/cph-1-a.pdf>]

Not Hispanic or Latino								State County County Subdivision Place
Total	One race						Two or More Races	
	White	Black or African American	American Indian and Alaska Native	Asian	Native Hawaiian and Other Pacific Islander	Some Other Race		
5,350,930	4,738,411	350,898	48,511	128,052	1,565	4,095	79,398	Wisconsin
20,092	19,013	611	179	80	4	5	200	Adams County
1,921	1,847	25	13	9	0	0	27	Adams city
1,300	1,267	4	14	1	0	0	14	Adams town
988	963	6	6	2	0	0	11	Big Flats town
220	217	1	0	0	0	0	2	Colburn town
1,553	1,486	9	26	1	0	0	31	Dell Prairie town
1,089	1,078	2	1	1	0	0	7	Easton town
696	672	14	1	4	0	0	5	Friendship village
979	953	10	4	2	0	0	10	Jackson town
295	294	0	1	0	0	0	0	Leola town
287	282	0	0	3	0	0	2	Lincoln town
396	394	0	0	1	0	0	1	Monroe town
1,905	1,279	511	60	23	1	1	30	New Chester town
120	118	0	0	1	0	0	1	Grand Marsh CDP
633	622	4	3	0	0	0	4	New Haven town
1,354	1,309	9	13	6	0	0	17	Preston town
1,150	1,136	4	2	2	0	0	6	Quincy town
483	477	1	2	0	0	0	3	Delwood CDP (part)
149	147	0	0	0	2	0	0	Richfield town
2,703	2,659	3	9	14	1	4	13	Rome town
830	822	1	2	1	0	0	4	Lake Arrowhead CDP
820	807	1	1	6	1	0	4	Lake Camelot CDP
371	361	0	3	5	0	0	2	Lake Sherwood CDP
1,287	1,244	4	24	1	0	0	14	Springville town
1,126	1,103	5	2	10	0	0	6	Strongs Prairie town
151	151	0	0	0	0	0	0	Arkdale CDP
79	78	0	0	1	0	0	0	Delwood CDP (part)
61	61	0	0	0	0	0	0	Wisconsin Dells city (part)
15,855	13,534	47	1,713	58	4	7	492	Ashland County
419	408	2	0	1	1	0	7	Agenda town
8,040	7,054	37	592	37	3	7	310	Ashland city (part)
594	555	0	22	4	0	0	13	Ashland town
371	353	0	10	0	0	0	8	Butternut village
371	365	0	0	0	0	0	6	Chippewa town
763	687	1	42	4	0	0	29	Gingles town
278	276	0	1	1	0	0	0	Gordon town
30	30	0	0	0	0	0	0	Clam Lake CDP (part)
720	706	0	7	3	0	0	4	Jacobs town
507	496	0	6	3	0	0	2	Glidden CDP
255	240	1	2	0	0	0	12	La Pointe town
390	379	2	1	2	0	0	6	Marengo town
719	702	1	9	1	0	0	6	Mellen city
490	473	0	1	3	0	0	13	Morse town
141	139	0	0	0	0	0	2	Peeksville town
1,263	188	3	1,020	0	0	0	52	Sanborn town
281	11	0	261	0	0	0	9	Birch Hill CDP
68	1	0	64	0	0	0	3	Diaperville CDP
147	16	1	126	0	0	0	4	Franks Field CDP
442	20	1	417	0	0	0	4	New Odanah CDP
12	0	0	12	0	0	0	0	Odanah CDP
125	123	0	1	0	0	0	1	Shanagolden town
7	6	0	0	0	0	0	1	Clam Lake CDP (part)
916	886	0	5	2	0	0	23	White River town
107	106	0	0	0	0	0	1	Marengo CDP
45,008	43,567	397	380	220	3	10	431	Barron County
672	649	1	5	2	0	0	15	Almena village
852	841	1	5	2	0	0	3	Almena town
770	758	0	4	5	0	1	2	Arland town
3,320	2,928	295	28	24	1	0	44	Barron city
836	822	4	1	3	0	0	6	Barron town
656	648	3	1	0	0	0	4	Bear Lake town
1,748	1,707	7	3	9	0	1	21	Cameron village
940	923	2	4	0	0	0	11	Cedar Lake town
2,182	2,146	5	9	6	0	1	15	Chetek city
1,637	1,615	3	4	5	0	0	10	Chetek town
857	848	0	5	4	0	0	0	Clinton town
743	734	0	5	0	0	0	4	Crystal Lake town
2,116	2,047	10	29	1	0	0	29	Cumberland city
874	864	0	3	1	0	0	6	Cumberland town
401	393	0	1	4	0	0	3	Dallas village
561	543	0	2	12	0	0	4	Dallas town
842	838	2	0	1	0	0	1	Dovre town
449	447	1	0	1	0	0	0	Doyle town
282	269	0	0	2	0	0	11	Haugen village
956	945	0	2	1	0	0	8	Lakeland town
107	104	0	0	1	0	0	2	Barronett CDP
961	944	2	1	4	0	1	9	Maple Grove town
794	651	2	128	4	0	0	9	Maple Plain town

Table 3.

Race and Hispanic or Latino Origin: 2010—Con.

[For information on confidentiality protection, nonsampling error, and definitions, see Selected Appendixes at <www.census.gov/prod/cen2010/cph-1-a.pdf>]

State County County Subdivision Place	Total population	Race						Two or More Races	Hispanic or Latino (of any race)
		One race							
		White	Black or African American	American Indian and Alaska Native	Asian	Native Hawaiian and Other Pacific Islander	Some Other Race		
Barron County—Con.									
New Auburn village (part).....	20	15	0	0	2	0	0	3	0
Oak Grove town.....	948	928	9	1	4	0	2	4	13
Prairie Farm village.....	473	466	0	1	0	0	4	2	10
Prairie Farm town.....	564	553	1	1	6	0	2	1	3
Prairie Lake town.....	1,532	1,505	0	5	5	0	3	14	11
Rice Lake city.....	8,438	8,118	26	72	67	1	46	108	203
Rice Lake town.....	3,041	2,941	10	10	15	1	25	39	88
Sioux Creek town.....	655	648	1	0	0	0	0	6	5
Stanfold town.....	719	688	3	11	2	0	9	6	33
Stanley town.....	2,546	2,492	2	5	17	0	6	24	22
Sumner town.....	798	773	2	2	5	0	2	14	12
Turtle Lake village (part).....	957	879	2	46	6	0	5	19	16
Turtle Lake town.....	624	613	3	2	1	0	0	5	2
Vance Creek town.....	669	645	4	3	0	0	3	14	7
Bayfield County.....	15,014	13,024	46	1,435	48	1	29	431	158
Ashland city (part).....	0	0	0	0	0	0	0	0	0
Barksdale town.....	723	692	0	13	2	0	1	15	9
Barnes town.....	769	756	4	4	0	0	0	5	1
Bayfield city.....	487	379	1	72	5	0	0	30	9
Bayfield town.....	680	510	3	122	0	0	0	45	16
Bayview town.....	487	434	3	23	0	0	2	25	4
Bell town.....	263	247	0	1	3	0	1	11	1
Cornucopia CDP.....	98	91	0	1	0	0	1	5	0
Cable town.....	825	809	2	1	3	0	1	9	4
Cable CDP.....	206	204	2	0	0	0	0	0	0
Clover town.....	223	216	0	2	0	0	1	4	3
Herbster CDP.....	104	102	0	0	0	0	1	1	2
Delta town.....	273	264	0	2	0	0	0	7	0
Drummond town.....	463	461	0	0	0	0	0	2	2
Drummond CDP.....	154	153	0	0	0	0	0	1	0
Eileen town.....	681	652	0	17	1	0	0	11	0
Grandview town.....	468	450	1	6	0	0	1	10	6
Grand View CDP.....	163	152	1	5	0	0	0	5	6
Hughes town.....	383	373	0	5	1	0	0	4	2
Iron River CDP (part).....	0	0	0	0	0	0	0	0	0
Iron River town.....	1,123	1,068	1	28	3	0	1	22	6
Iron River CDP (part).....	761	714	1	27	1	0	1	17	6
Kelly town.....	463	428	0	16	11	0	0	8	1
Keystone town.....	378	356	3	7	1	0	1	10	4
Lincoln town.....	287	278	0	1	1	0	0	7	2
Mason village.....	93	76	5	2	0	0	0	10	3
Mason town.....	315	297	0	5	4	0	1	8	3
Namakagon town.....	246	243	0	1	1	0	0	1	0
Orienta town.....	122	120	0	0	0	0	0	2	0
Oulu town.....	527	506	2	4	2	0	4	9	8
Pilsen town.....	210	199	0	4	0	0	0	7	4
Port Wing town.....	368	354	0	6	0	0	3	5	0
Port Wing CDP.....	164	155	0	5	0	0	0	4	0
Russell town.....	1,279	280	3	953	0	0	0	43	34
Tripp town.....	231	218	0	2	2	0	0	9	1
Washburn city.....	2,117	1,871	17	124	6	0	12	87	33
Washburn town.....	530	487	1	14	2	1	0	25	2
Brown County.....	248,007	214,415	5,491	6,715	6,724	104	9,155	5,403	17,985
Allouez village.....	13,975	12,534	703	137	249	7	133	212	383
Ashwaubenon village.....	16,963	15,366	204	363	534	4	159	333	471
Bellevue village.....	14,570	12,748	149	126	565	1	709	272	1,359
Denmark village.....	2,123	2,023	8	12	15	0	35	30	52
De Pere city.....	23,800	22,366	212	281	350	6	159	426	511
Eaton town.....	1,508	1,482	2	1	14	4	0	5	3
Glenmore town.....	1,135	1,119	0	3	4	0	4	5	16
Green Bay city.....	104,057	81,075	3,691	4,241	4,210	63	7,543	3,234	13,896
Green Bay town.....	2,035	2,000	1	4	4	0	2	24	30
Dyckesville CDP (part).....	318	311	0	2	1	0	0	4	8
Hobart village.....	6,182	4,829	31	1,082	72	7	8	153	140
Holland town.....	1,519	1,487	0	2	3	0	18	9	24
Howard village (part).....	17,399	16,316	261	205	229	4	107	277	410
Humboldt town.....	1,311	1,259	2	10	18	0	11	11	25
Lawrence town.....	4,284	4,063	21	22	110	0	13	55	52
Ledgeview town.....	6,555	6,172	84	30	157	0	26	86	88
Morrison town.....	1,599	1,552	3	7	4	0	25	8	32
New Denmark town.....	1,541	1,518	0	1	6	2	5	9	10
Pittsfield town.....	2,608	2,537	10	16	20	0	7	18	18
Pulaski village (part).....	3,321	3,194	10	36	16	0	25	40	65
Rockland town.....	1,734	1,692	13	4	10	0	7	8	26
Scott town.....	3,545	3,410	22	19	37	2	15	40	43
Suamico village.....	11,346	11,047	30	80	71	4	19	95	112
Wrightstown village (part).....	2,676	2,531	22	23	24	0	49	27	123
Wrightstown town.....	2,221	2,095	12	10	2	0	76	26	96
Greenleaf CDP.....	607	530	3	7	2	0	61	4	69

Table 3.

Race and Hispanic or Latino Origin: 2010—Con.

[For information on confidentiality protection, nonsampling error, and definitions, see Selected Appendixes at <www.census.gov/prod/cen2010/cph-1-a.pdf>]

Not Hispanic or Latino								State County County Subdivision Place
Total	One race						Two or More Races	
	White	Black or African American	American Indian and Alaska Native	Asian	Native Hawaiian and Other Pacific Islander	Some Other Race		
20	15	0	0	2	0	0	3	Barron County—Con.
935	919	9	1	4	0	0	2	New Auburn village (part)
463	461	0	1	0	0	0	1	Oak Grove town
561	552	1	1	6	0	0	1	Prairie Farm village
1,521	1,499	0	5	5	0	0	12	Prairie Farm town
8,235	7,984	26	62	67	1	6	89	Prairie Lake town
2,953	2,896	6	9	15	1	0	26	Rice Lake city
650	644	1	0	0	0	0	5	Rice Lake town
686	671	3	5	1	0	0	6	Sioux Creek town
2,524	2,479	2	4	17	0	0	22	Stanford town
786	765	2	1	5	0	0	13	Stanley town
941	868	2	46	6	0	0	19	Sumner town
622	611	3	2	1	0	0	5	Turtle Lake village (part)
662	643	4	3	0	0	0	12	Turtle Lake town
								Vance Creek town
14,856	12,955	44	1,393	48	1	7	408	Bayfield County
0	0	0	0	0	0	0	0	Ashland city (part)
714	685	0	13	2	0	0	14	Barksdale town
768	755	4	4	0	0	0	5	Barnes town
478	374	1	70	5	0	0	28	Bayfield city
664	501	3	116	0	0	0	44	Bayfield town
483	433	3	23	0	0	0	24	Bayview town
262	247	0	1	3	0	1	10	Bell town
98	91	0	1	0	0	1	5	Cornucopia CDP
821	809	2	1	3	0	0	6	Cable town
206	204	2	0	0	0	0	0	Cable CDP
220	213	0	2	0	0	1	4	Clover town
102	100	0	0	0	0	1	1	Herbster CDP
273	264	0	2	0	0	0	7	Delta town
461	459	0	0	0	0	0	2	Drummond town
154	153	0	0	0	0	0	1	Drummond CDP
681	652	0	17	1	0	0	11	Eileen town
462	447	1	6	0	0	1	7	Grandview town
157	149	1	5	0	0	0	2	Grand View CDP
381	371	0	5	1	0	0	4	Hughes town
0	0	0	0	0	0	0	0	Iron River CDP (part)
1,117	1,066	1	28	3	0	0	19	Iron River town
755	712	1	27	1	0	0	14	Iron River CDP (part)
462	427	0	16	11	0	0	8	Kelly town
374	354	2	7	1	0	0	10	Keystone town
285	276	0	1	1	0	0	7	Lincoln town
90	74	4	2	0	0	0	10	Mason village
312	294	0	5	4	0	1	8	Mason town
246	243	0	1	1	0	0	1	Namakagon town
122	120	0	0	0	0	0	2	Orienta town
519	505	2	4	2	0	0	6	Oulu town
206	199	0	4	0	0	0	3	Pilsen town
368	354	0	6	0	0	3	5	Port Wing town
164	155	0	5	0	0	0	4	Port Wing CDP
1,245	277	3	922	0	0	0	43	Russell town
230	217	0	2	2	0	0	9	Tripp town
2,084	1,854	17	121	6	0	0	86	Washburn city
528	485	1	14	2	1	0	25	Washburn town
230,022	207,702	5,286	5,968	6,657	88	175	4,146	Brown County
13,592	12,340	695	130	248	7	5	167	Allouez village
16,492	15,117	203	338	530	4	14	286	Ashwaubenon village
13,211	12,241	129	78	564	1	5	193	Bellevue village
2,071	2,011	8	12	15	0	1	24	Denmark village
23,289	22,082	201	258	347	5	16	380	De Pere city
1,505	1,480	2	1	14	4	0	4	Eaton town
1,119	1,108	0	3	4	0	0	4	Glenmore town
90,161	76,249	3,544	3,710	4,159	49	109	2,341	Green Bay city
2,005	1,982	1	4	4	0	0	14	Green Bay town
310	307	0	2	1	0	0	0	Dyckesville CDP (part)
6,042	4,781	30	1,019	72	6	1	133	Hobart village
1,495	1,480	0	2	2	0	2	9	Holland town
16,989	16,070	253	189	228	4	9	236	Howard village (part)
1,286	1,249	1	8	18	0	0	10	Humboldt town
4,232	4,036	20	19	110	0	0	47	Lawrence town
6,467	6,115	83	29	157	0	8	75	Ledgeview town
1,567	1,547	3	5	4	0	1	7	Morrison town
1,531	1,513	0	1	6	2	0	9	New Denmark town
2,590	2,533	9	14	18	0	0	16	Pittsfield town
3,256	3,161	10	34	16	0	0	35	Pulaski village (part)
1,708	1,678	12	4	10	0	0	4	Rockland town
3,502	3,392	21	17	37	2	2	31	Scott town
11,234	10,992	27	63	69	4	1	78	Suamico village
2,553	2,463	22	20	24	0	0	24	Wrightstown village (part)
2,125	2,082	12	10	1	0	1	19	Wrightstown town
538	523	3	7	1	0	0	4	Greenleaf CDP

Table 3.

Race and Hispanic or Latino Origin: 2010—Con.

[For information on confidentiality protection, nonsampling error, and definitions, see Selected Appendixes at <www.census.gov/prod/cen2010/cph-1-a.pdf>]

State County County Subdivision Place	Total population	Race							Hispanic or Latino (of any race)
		One race						Two or More Races	
		White	Black or African American	American Indian and Alaska Native	Asian	Native Hawaiian and Other Pacific Islander	Some Other Race		
Buffalo County.....	13,587	13,253	37	38	28	0	122	109	237
Alma city.....	781	769	1	3	1	0	0	7	5
Alma town.....	297	285	0	1	0	0	7	4	11
Belvidere town.....	396	388	0	0	1	0	7	0	10
Buffalo town.....	705	690	3	1	1	0	6	4	0
Buffalo City city.....	1,023	1,007	1	2	3	0	0	10	4
Canton town.....	305	295	0	0	0	0	10	0	11
Cochrane village.....	450	446	0	0	0	0	0	4	3
Cross town.....	377	374	1	0	0	0	2	0	6
Dover town.....	486	470	0	0	0	0	13	3	7
Fountain City city.....	859	833	1	12	1	0	5	7	9
Gilmanton town.....	426	414	1	0	0	0	5	6	7
Glencoe town.....	485	449	0	0	0	0	34	2	39
Lincoln town.....	162	162	0	0	0	0	0	0	11
Maxville town.....	309	308	0	0	0	0	0	1	9
Milton town.....	534	523	5	0	0	0	5	1	8
Modena town.....	354	348	3	0	1	0	0	2	7
Mondovi city.....	2,777	2,684	18	17	14	0	6	38	40
Mondovi town.....	469	456	0	1	1	0	5	6	5
Montana town.....	284	275	1	1	2	0	0	5	0
Naples town.....	691	689	2	0	0	0	0	0	10
Nelson village.....	374	369	0	0	0	0	0	5	5
Nelson town.....	571	560	0	0	3	0	6	2	19
Waumandee town.....	472	459	0	0	0	0	11	2	11
Waumandee CDP.....	68	68	0	0	0	0	0	0	0
Burnett County.....	15,457	14,163	81	718	52	3	67	373	194
Anderson town.....	398	392	1	0	0	0	1	4	1
Blaine town.....	197	189	2	3	0	0	0	3	1
Daniels town.....	649	630	0	2	3	0	3	11	9
Dewey town.....	516	447	0	54	2	0	0	13	3
Grantsburg village.....	1,341	1,268	13	18	7	1	6	28	15
Grantsburg town.....	1,136	1,095	7	11	5	0	5	13	24
Jackson town.....	773	745	3	18	2	0	0	5	5
La Follette town.....	536	419	3	101	2	0	0	11	6
Lincoln town.....	309	289	0	2	2	0	3	13	3
Meenon town.....	1,163	1,061	4	49	5	1	4	39	5
Oakland town.....	827	785	8	15	3	0	0	16	6
Roosevelt town.....	199	180	1	1	7	0	0	10	4
Rusk town.....	409	345	3	43	0	0	0	18	5
Sand Lake town.....	531	404	2	105	2	0	5	13	13
Scott town.....	494	478	5	4	0	1	0	6	0
Siren village.....	806	725	2	33	3	0	4	39	19
Siren town.....	936	856	1	36	3	0	15	25	20
Swiss town.....	790	593	6	164	1	0	1	25	9
Danbury CDP.....	172	143	2	20	0	0	1	6	1
Trade Lake town.....	823	802	2	1	0	0	2	16	8
Union town.....	340	315	0	12	1	0	0	12	0
Webb Lake town.....	311	307	0	3	0	0	0	1	4
Webster village.....	653	590	12	25	1	0	6	19	13
West Marshland town.....	367	336	6	8	2	0	0	15	3
Wood River town.....	953	912	0	10	1	0	12	18	18
Calumet County.....	48,971	46,187	246	203	1,031	16	705	583	1,690
Appleton city (part).....	11,088	9,638	135	56	704	3	325	227	719
Brillion city.....	3,148	3,056	5	15	6	1	28	37	89
Brillion town.....	1,486	1,460	3	2	0	0	2	19	16
Forest Junction CDP.....	616	597	3	1	0	0	0	15	13
Brothertown town.....	1,329	1,300	3	8	0	0	9	9	27
Charlestown town.....	775	756	7	1	2	0	4	5	9
Chilton city.....	3,933	3,768	8	15	18	9	79	36	169
Chilton town.....	1,143	1,119	5	4	1	0	1	13	9
Harrison town.....	10,839	10,428	32	27	169	1	85	97	233
Hilbert village.....	1,132	1,062	0	15	0	0	43	12	89
Kiel city (part).....	309	300	0	0	1	0	6	2	21
Menasha city (part).....	2,209	2,051	19	4	70	0	39	26	88
New Holstein city.....	3,236	3,121	6	15	20	0	47	27	103
New Holstein town.....	1,508	1,480	1	4	10	0	5	8	13
Potter village.....	253	245	2	5	0	0	0	1	7
Rantoul town.....	798	769	2	9	6	0	5	7	5
Sherwood village.....	2,713	2,627	14	13	21	0	11	27	40
Stockbridge village.....	636	628	0	2	0	0	0	6	5
Stockbridge town.....	1,456	1,429	1	2	1	0	4	19	13
Woodville town.....	980	950	3	6	2	2	12	5	35
Chippewa County.....	62,415	59,504	982	310	774	14	182	649	800
Anson town.....	2,076	2,026	9	6	9	0	4	22	6
Jim Falls CDP.....	237	234	0	0	0	0	1	2	1
Arthur town.....	759	734	2	3	1	0	14	5	20
Auburn town.....	697	677	0	3	2	0	12	3	17
Birch Creek town.....	517	513	2	0	0	0	0	2	1
Bloomer city.....	3,539	3,466	9	8	12	0	10	34	27

Table 3.

Race and Hispanic or Latino Origin: 2010—Con.

[For information on confidentiality protection, nonsampling error, and definitions, see Selected Appendixes at <www.census.gov/prod/cen2010/cph-1-a.pdf>]

Not Hispanic or Latino								State County County Subdivision Place
Total	One race						Two or More Races	
	White	Black or African American	American Indian and Alaska Native	Asian	Native Hawaiian and Other Pacific Islander	Some Other Race		
13,350	13,135	35	37	27	0	26	90	Buffalo County
776	767	1	2	1	0	0	5	Alma city
286	282	0	1	0	0	0	3	Alma town
386	385	0	0	1	0	0	0	Belvidere town
705	690	3	1	1	0	6	4	Buffalo town
1,019	1,006	1	2	2	0	0	8	Buffalo City city
294	291	0	0	0	0	3	0	Canton town
447	443	0	0	0	0	0	4	Cochrane village
371	370	1	0	0	0	0	0	Cross town
479	464	0	0	0	0	13	2	Dover town
850	825	1	12	1	0	4	7	Fountain City city
419	412	1	0	0	0	0	6	Gilmanton town
446	445	0	0	0	0	0	1	Glencoe town
151	151	0	0	0	0	0	0	Lincoln town
300	299	0	0	0	0	0	1	Maxville town
526	520	5	0	0	0	0	1	Milton town
347	341	3	0	1	0	0	2	Modena town
2,737	2,664	16	17	14	0	0	26	Mondovi city
464	456	0	1	1	0	0	6	Mondovi town
284	275	1	1	2	0	0	5	Montana town
681	679	2	0	0	0	0	0	Naples town
369	364	0	0	0	0	0	5	Nelson village
552	547	0	0	3	0	0	2	Nelson town
461	459	0	0	0	0	0	2	Waumandee town
68	68	0	0	0	0	0	0	Waumandee CDP
15,263	14,067	81	704	52	3	6	350	Burnett County
397	392	1	0	0	0	0	4	Anderson town
196	188	2	3	0	0	0	3	Blaine town
640	628	0	2	3	0	0	7	Daniels town
513	445	0	54	2	0	0	12	Dewey town
1,326	1,261	13	18	7	1	0	26	Grantsburg village
1,112	1,079	7	9	5	0	1	11	Grantsburg town
768	740	3	18	2	0	0	5	Jackson town
530	413	3	101	2	0	0	11	La Follette town
306	289	0	2	2	0	0	13	Lincoln town
1,158	1,060	4	49	5	1	0	39	Meenon town
821	780	8	14	3	0	0	16	Oakland town
195	176	1	1	7	0	0	10	Roosevelt town
404	340	3	43	0	0	0	18	Rusk town
518	398	2	103	2	0	0	13	Sand Lake town
494	478	5	4	0	1	0	6	Scott town
787	721	2	31	3	0	0	30	Siren village
916	853	1	34	3	0	0	25	Siren town
781	589	6	160	1	0	0	25	Swiss town
171	143	2	20	0	0	0	6	Danbury CDP
815	798	2	1	0	0	0	14	Trade Lake town
340	315	0	12	1	0	0	12	Union town
307	304	0	2	0	0	0	1	Webb Lake town
640	583	12	25	1	0	1	18	Webster village
364	333	6	8	2	0	0	15	West Marshland town
935	904	0	10	1	0	4	16	Wood River town
47,281	45,325	236	179	1,027	14	24	476	Calumet County
10,369	9,298	128	50	703	2	7	181	Appleton city (part)
3,059	2,999	5	14	6	0	1	34	Brillion city
1,470	1,449	3	2	0	0	0	16	Brillion town
603	587	3	1	0	0	0	12	Forest Junction CDP
1,302	1,290	3	5	0	0	0	4	Brothertown town
766	751	7	1	2	0	0	5	Charlestown town
3,764	3,681	8	14	18	9	5	29	Chilton city
1,134	1,112	5	4	1	0	0	12	Chilton town
10,606	10,305	31	24	167	1	1	77	Harrison town
1,043	1,020	0	15	0	0	0	8	Hilbert village
288	285	0	0	1	0	0	2	Kiel city (part)
2,121	2,006	17	4	70	0	4	20	Menasha city (part)
3,133	3,070	6	15	20	0	2	20	New Holstein city
1,495	1,472	1	4	10	0	0	8	New Holstein town
246	242	2	1	0	0	0	1	Potter village
793	769	2	9	6	0	0	7	Rantoul town
2,673	2,606	14	7	20	0	4	22	Sherwood village
631	623	0	2	0	0	0	6	Stockbridge village
1,443	1,420	1	2	1	0	0	19	Stockbridge town
945	927	3	6	2	2	0	5	Woodville town
61,615	59,028	961	272	770	11	16	557	Chippewa County
2,070	2,023	9	6	9	0	1	22	Anson town
236	234	0	0	0	0	0	2	Jim Falls CDP
739	728	2	3	1	0	3	2	Arthur town
680	674	0	3	2	0	0	1	Auburn town
516	512	2	0	0	0	0	2	Birch Creek town
3,512	3,453	8	8	12	0	0	31	Bloomer city

Table 3.

Race and Hispanic or Latino Origin: 2010—Con.

[For information on confidentiality protection, nonsampling error, and definitions, see Selected Appendixes at <www.census.gov/prod/cen2010/cph-1-a.pdf>]

State County County Subdivision Place	Total population	Race						Two or More Races	Hispanic or Latino (of any race)
		One race							
		White	Black or African American	American Indian and Alaska Native	Asian	Native Hawaiian and Other Pacific Islander	Some Other Race		
Chippewa County—Con.									
Bloomer town.....	1,050	1,024	7	3	4	0	2	10	18
Boyd village.....	552	540	2	2	1	0	1	6	4
Cadott village.....	1,437	1,409	5	1	6	0	0	16	7
Chippewa Falls city.....	13,661	12,986	228	96	127	4	28	192	221
Cleveland town.....	864	847	8	2	1	0	0	6	9
Colburn town.....	856	836	0	3	3	0	0	14	4
Cooks Valley town.....	805	789	3	0	2	0	1	10	13
Cornell city.....	1,467	1,432	4	5	3	1	0	22	3
Delmar town.....	936	917	0	10	8	0	0	1	17
Eagle Point town.....	3,053	3,011	3	3	13	0	1	22	7
Eau Claire city (part).....	1,981	1,652	22	4	244	0	17	42	36
Edson town.....	1,089	1,072	1	4	1	0	6	5	16
Estella town.....	433	419	0	0	1	0	8	5	8
Goetz town.....	762	753	1	0	1	0	0	7	4
Hallie town.....	161	152	0	4	4	0	1	0	5
Howard town.....	798	775	2	6	0	2	6	7	13
Lafayette town.....	5,765	5,626	19	26	28	0	10	56	49
Lake Wissota CDP.....	2,738	2,681	4	10	17	0	7	19	26
Lake Hallie village.....	6,448	6,083	41	36	155	0	35	98	110
Lake Holcombe town.....	1,031	1,001	1	4	11	0	5	9	19
Holcombe CDP.....	267	257	0	0	9	0	0	1	3
New Auburn village (part).....	528	518	1	1	0	0	0	8	0
Ruby town.....	494	489	1	1	0	0	0	3	2
Sampson town.....	892	881	1	0	3	0	0	7	3
Sigel town.....	1,044	1,008	0	8	12	0	3	13	16
Stanley city (part).....	3,602	2,894	600	63	21	7	7	10	111
Tilden town.....	1,485	1,464	3	2	7	0	4	5	6
Wheaton town.....	2,701	2,589	6	6	91	0	1	8	20
Woodmohr town.....	932	921	1	0	3	0	6	1	8
Clark County.....	34,690	33,338	80	174	127	8	773	190	1,292
Abbotsford city (part).....	1,616	1,386	2	0	16	0	204	8	301
Beaver town.....	885	870	0	3	3	0	5	4	6
Butler town.....	96	92	1	3	0	0	0	0	0
Colby city (part).....	1,354	1,221	8	7	5	1	107	5	147
Colby town.....	874	837	1	4	4	0	23	5	38
Curtiss village.....	216	126	1	3	0	0	86	0	112
Dewhurst town.....	323	315	1	4	2	0	0	1	2
Dorchester village (part).....	871	786	5	2	1	0	73	4	112
Eaton town.....	712	706	1	1	0	0	1	3	7
Foster town.....	95	92	1	0	1	0	0	1	0
Fremont town.....	1,265	1,208	2	5	3	0	43	4	51
Chili CDP.....	226	211	1	1	1	0	10	2	14
Grant town.....	916	896	3	2	1	0	3	11	27
Granton village.....	355	350	0	0	2	0	1	2	4
Green Grove town.....	756	749	1	2	0	0	1	3	2
Greenwood city.....	1,026	1,000	9	4	1	0	7	5	15
Hendren town.....	499	495	1	2	1	0	0	0	2
Hewett town.....	293	293	0	0	0	0	0	0	0
Hixon town.....	808	794	0	5	1	0	2	6	6
Hoard town.....	841	823	5	6	0	0	3	4	4
Levis town.....	492	445	4	38	0	0	0	5	8
Longwood town.....	858	854	1	0	2	0	0	1	2
Loyal city.....	1,261	1,239	3	6	3	0	7	3	13
Loyal town.....	826	808	0	1	0	0	17	0	18
Lynn town.....	861	844	0	0	3	0	11	3	27
Mayville town.....	961	918	4	3	2	0	28	6	64
Mead town.....	321	311	1	7	0	0	0	2	0
Mentor town.....	584	547	0	5	8	0	21	3	26
Humbird CDP.....	266	261	0	2	0	0	1	2	2
Neillsville city.....	2,463	2,369	10	18	26	0	22	18	57
Owen city.....	940	909	5	1	1	0	19	5	36
Pine Valley town.....	1,157	1,114	2	14	6	1	7	13	17
Reseburg town.....	776	753	3	0	1	0	15	4	27
Seif town.....	172	170	0	0	0	0	2	0	7
Sherman town.....	882	840	1	2	1	4	26	8	45
Sherwood town.....	220	217	0	0	0	0	3	0	3
Stanley city (part).....	6	6	0	0	0	0	0	0	0
Thorp city.....	1,621	1,603	0	9	0	0	1	8	14
Thorp town.....	808	788	0	1	2	1	7	9	14
Unity town.....	878	843	1	1	12	1	7	13	9
Unity village (part).....	139	134	0	0	0	0	5	0	5
Warner town.....	669	669	0	0	0	0	0	0	4
Washburn town.....	290	283	0	1	1	0	5	0	10
Weston town.....	699	679	3	5	5	0	2	5	8
Withee village.....	487	482	0	1	1	0	0	3	11
Withee town.....	966	947	0	1	11	0	0	7	3
Worden town.....	666	660	0	0	0	0	0	6	0
York town.....	886	867	0	7	1	0	9	2	28

Table 3.

Race and Hispanic or Latino Origin: 2010—Con.

[For information on confidentiality protection, nonsampling error, and definitions, see Selected Appendixes at <www.census.gov/prod/cen2010/cph-1-a.pdf>]

Not Hispanic or Latino								State County County Subdivision Place
Total	One race						Two or More Races	
	White	Black or African American	American Indian and Alaska Native	Asian	Native Hawaiian and Other Pacific Islander	Some Other Race		
1,032	1,010	7	3	4	0	0	8	Chippewa County—Con.
548	540	2	2	1	0	0	3	Bloomer town
1,430	1,405	5	1	6	0	0	13	Boyd village
13,440	12,835	224	91	125	3	5	157	Cadott village
855	841	8	0	1	0	0	5	Chippewa Falls city
852	836	0	3	3	0	0	10	Cleveland town
792	777	3	0	2	0	0	10	Colburn town
1,464	1,431	4	5	3	1	0	20	Cooks Valley town
919	910	0	0	8	0	0	1	Cornell city
3,046	3,005	3	3	13	0	0	22	Delmar town
1,945	1,634	22	4	244	0	0	41	Eagle Point town
1,073	1,066	1	0	1	0	0	5	Eau Claire city (part)
425	419	0	0	1	0	0	5	Edson town
758	752	1	0	1	0	0	4	Estella town
156	152	0	0	4	0	0	0	Goetz town
785	772	2	6	0	0	0	5	Hallie town
5,716	5,595	17	23	28	0	1	52	Howard town
2,712	2,666	4	7	17	0	0	18	Lafayette town
6,338	6,022	39	33	154	0	6	84	Lake Wissota CDP
1,012	987	1	4	11	0	0	9	Lake Hallie village
264	254	0	0	9	0	0	1	Lake Holcombe town
528	518	1	1	0	0	0	8	Holcombe CDP
492	489	1	1	0	0	0	1	New Auburn village (part)
889	880	1	0	3	0	0	5	Ruby town
1,028	998	0	8	12	0	0	10	Sampson town
3,491	2,808	589	57	21	7	0	9	Sigel town
1,479	1,463	2	2	7	0	0	5	Stanley city (part)
2,681	2,573	6	5	90	0	0	7	Tilden town
924	920	1	0	3	0	0	0	Wheaton town
							0	Woodmohr town
33,398	32,865	73	163	127	7	7	156	Clark County
1,315	1,289	2	0	16	0	1	7	Abbotsford city (part)
879	870	0	3	3	0	0	3	Beaver town
96	92	1	3	0	0	0	0	Butler town
1,207	1,181	8	7	5	1	0	5	Colby city (part)
836	823	0	4	4	0	0	5	Colby town
104	103	1	0	0	0	0	0	Curtiss village
321	313	1	4	2	0	0	1	Dewhurst town
759	749	5	2	1	0	0	2	Dorchester village (part)
705	702	1	1	0	0	0	1	Eaton town
95	92	1	0	1	0	0	1	Foster town
1,214	1,203	1	4	3	0	1	2	Fremont town
212	211	0	0	1	0	0	0	Chili CDP
889	873	3	2	1	0	0	10	Grant town
351	347	0	0	2	0	0	2	Granton village
754	749	0	2	0	0	0	3	Green Grove town
1,011	994	8	3	1	0	0	5	Greenwood city
497	493	1	2	1	0	0	0	Hendren town
293	293	0	0	0	0	0	0	Hewett town
802	793	0	5	1	0	0	3	Hixon town
837	822	5	6	0	0	0	4	Hoard town
484	443	4	35	0	0	0	2	Levis town
856	852	1	0	2	0	0	1	Longwood town
1,248	1,233	3	6	3	0	0	3	Loyal city
808	807	0	1	0	0	0	0	Loyal town
834	828	0	0	3	0	0	3	Lynn town
897	885	2	3	2	0	0	5	Mayville town
321	311	1	7	0	0	0	2	Mead town
558	542	0	5	8	0	0	3	Mentor town
264	260	0	2	0	0	0	2	Humbird CDP
2,406	2,336	10	17	26	0	0	17	Neillsville city
904	893	5	1	1	0	0	4	Owen city
1,140	1,110	2	14	6	1	0	7	Pine Valley town
749	737	3	0	1	0	4	4	Reseburg town
165	165	0	0	0	0	0	0	Seif town
837	826	1	2	1	4	0	3	Sherman town
217	217	0	0	0	0	0	0	Sherwood town
6	6	0	0	0	0	0	0	Stanley city (part)
1,607	1,589	0	9	0	0	1	8	Thorp city
794	783	0	1	2	1	0	7	Thorp town
869	843	0	1	12	0	0	13	Unity town
134	134	0	0	0	0	0	0	Unity village (part)
665	665	0	0	0	0	0	0	Warner town
280	279	0	0	1	0	0	0	Washburn town
691	674	3	4	5	0	0	5	Weston town
476	471	0	1	1	0	0	3	Withee village
963	946	0	1	11	0	0	5	Withee town
666	660	0	0	0	0	0	6	Worden town
858	849	0	7	1	0	0	1	York town

Table 3.

Race and Hispanic or Latino Origin: 2010—Con.

[For information on confidentiality protection, nonsampling error, and definitions, see Selected Appendixes at <www.census.gov/prod/cen2010/cph-1-a.pdf>]

State County County Subdivision Place	Total population	Race							Hispanic or Latino (of any race)
		One race						Two or More Races	
		White	Black or African American	American Indian and Alaska Native	Asian	Native Hawaiian and Other Pacific Islander	Some Other Race		
Columbia County.....	56,833	54,468	717	277	301	29	441	600	1,444
Arlington village.....	819	797	10	0	0	0	4	8	11
Arlington town.....	806	795	0	0	3	3	0	5	3
Caledonia town.....	1,378	1,345	7	8	0	0	8	10	21
Lake Wisconsin CDP (part).....	33	33	0	0	0	0	0	0	0
Cambria village.....	767	703	6	1	3	0	49	5	93
Columbus city (part).....	4,991	4,777	47	13	32	1	53	68	164
Columbus town.....	646	611	5	0	2	0	17	11	27
Courtland town.....	525	510	1	1	5	0	3	5	13
Dekorra town.....	2,311	2,280	5	7	4	0	3	12	12
Lake Wisconsin CDP (part).....	742	736	1	1	0	0	0	4	2
Doylestown village.....	297	290	0	1	0	0	4	2	6
Fall River village.....	1,712	1,644	12	1	17	0	6	32	34
Fort Winnebago town.....	825	814	3	3	0	2	0	3	5
Fountain Prairie town.....	887	879	1	1	1	0	0	5	10
Friesland village.....	356	343	5	2	1	0	0	5	15
Hampden town.....	574	549	1	0	5	0	11	8	18
Leeds town.....	774	752	3	7	2	0	6	4	8
Lewiston town.....	1,225	1,208	1	4	1	0	6	5	23
Lodi city.....	3,050	2,937	8	16	31	4	24	30	62
Lodi town.....	3,273	3,192	14	10	18	3	12	24	43
Lake Wisconsin CDP (part).....	2,208	2,150	6	9	15	2	11	15	32
Lowville town.....	1,008	986	2	12	0	0	0	8	19
Marcellon town.....	1,102	1,091	1	1	3	0	4	2	9
Newport town.....	586	567	1	1	5	0	6	6	21
Otsego town.....	693	685	0	2	1	0	5	0	11
Pacific town.....	2,707	2,644	4	4	21	0	17	17	43
Pardeeville village.....	2,115	2,056	6	5	19	0	7	22	34
Portage city.....	10,324	9,386	517	98	79	4	74	166	414
Poynette village.....	2,528	2,441	24	20	8	1	3	31	40
Randolph village (part).....	472	463	1	0	0	0	4	4	19
Randolph town.....	769	751	3	1	1	0	5	8	7
Rio village.....	1,059	1,035	2	2	3	1	3	13	15
Scott town.....	905	882	1	1	2	0	18	1	27
Springvale town.....	520	509	0	1	1	4	1	4	6
West Point town.....	1,955	1,898	3	7	8	1	23	15	30
Lake Wisconsin CDP (part).....	1,126	1,101	3	1	5	0	6	10	9
Wisconsin Dells city (part).....	2,440	2,249	19	42	16	2	65	47	156
Wyocena village.....	768	755	1	3	2	0	0	7	15
Wyocena town.....	1,666	1,644	3	2	7	3	0	7	10
Crawford County.....	16,644	16,080	296	39	63	3	36	127	150
Bell Center village.....	117	115	1	0	0	0	0	1	0
Bridgeport town.....	990	977	0	0	8	1	1	3	4
Clayton town.....	958	944	1	1	0	0	4	8	17
De Soto village (part).....	108	108	0	0	0	0	0	0	0
Eastman village.....	428	423	0	0	0	0	0	5	0
Eastman town.....	739	732	0	1	1	0	1	4	6
Ferryville village.....	176	173	0	0	0	0	1	2	4
Freeman town.....	686	674	3	3	1	2	0	3	1
Gays Mills village.....	491	477	7	1	0	0	0	6	1
Haney town.....	309	299	1	0	2	0	0	7	1
Lynxville village.....	132	130	2	0	0	0	0	0	5
Marietta town.....	470	468	1	0	1	0	0	0	1
Mount Sterling village.....	211	210	0	0	1	0	0	0	0
Prairie du Chien city.....	5,911	5,530	268	25	20	0	16	52	73
Prairie du Chien town.....	1,073	1,043	0	1	13	0	5	11	15
Scott town.....	462	460	0	0	0	0	0	2	0
Seneca town.....	866	854	0	3	5	0	0	4	0
Soldiers Grove village.....	592	589	0	1	0	0	0	2	3
Steuben village.....	131	130	0	1	0	0	0	0	0
Utica town.....	661	648	1	1	7	0	0	4	6
Wauzeka village.....	711	681	7	1	2	0	8	12	13
Wauzeka town.....	422	415	4	0	2	0	0	1	0
Dane County.....	488,073	413,631	25,347	1,730	23,035	166	12,064	12,100	28,925
Albion town.....	1,951	1,919	4	1	3	1	5	18	169
Belleville village (part).....	1,848	1,773	7	2	18	0	27	21	71
Berry town.....	1,127	1,117	2	0	4	0	1	3	12
Black Earth village.....	1,338	1,294	4	6	19	0	2	13	17
Black Earth town.....	483	478	0	0	1	0	1	3	8
Blooming Grove town.....	1,815	1,576	90	13	39	1	42	54	116
Blue Mounds village.....	855	836	1	3	4	0	4	7	11
Blue Mounds town.....	968	943	8	4	7	0	6	0	23
Bristol town.....	3,765	3,601	26	9	37	2	30	60	91
Brooklyn village (part).....	936	883	25	0	5	0	10	13	51
Burke town.....	3,284	3,027	74	10	83	1	32	57	84
Cambridge village (part).....	1,348	1,311	9	3	6	0	7	12	21
Christiana town.....	1,235	1,202	13	0	2	2	2	14	8
Cottage Grove village.....	6,192	5,702	152	11	134	0	68	125	185
Cottage Grove town.....	3,875	3,719	32	6	59	0	9	50	66
Cross Plains village.....	3,538	3,435	27	7	22	0	10	37	57

Table 3.

Race and Hispanic or Latino Origin: 2010—Con.

[For information on confidentiality protection, nonsampling error, and definitions, see Selected Appendixes at <www.census.gov/prod/cen2010/cph-1-a.pdf>]

Not Hispanic or Latino								State County County Subdivision Place
Total	One race						Two or More Races	
	White	Black or African American	American Indian and Alaska Native	Asian	Native Hawaiian and Other Pacific Islander	Some Other Race		
55,389	53,628	697	233	298	24	15	494	Columbia County
808	790	10	0	0	0	0	8	Arlington village
803	792	0	0	3	3	0	5	Arlington town
1,357	1,332	7	8	0	0	0	10	Caledonia town
33	33	0	0	0	0	0	0	Lake Wisconsin CDP (part)
674	662	6	1	3	0	0	2	Cambria village
4,827	4,684	45	10	31	1	2	54	Columbus city (part)
619	602	5	0	2	0	0	10	Columbus town
512	498	1	1	5	0	2	5	Courtland town
2,299	2,272	5	7	4	0	0	11	Dekorra town
740	735	1	1	0	0	0	3	Lake Wisconsin CDP (part)
291	288	0	1	0	0	0	2	Doylestown village
1,678	1,622	12	1	16	0	3	24	Fall River village
820	809	3	3	0	2	0	3	Fort Winnebago town
877	870	1	1	1	0	0	4	Fountain Prairie town
341	334	4	2	1	0	0	0	Friesland village
556	543	1	0	5	0	0	7	Hampden town
766	750	3	7	2	0	0	4	Leeds town
1,202	1,191	1	4	1	0	0	5	Lewiston town
2,988	2,911	7	11	31	4	0	24	Lodi city
3,230	3,161	13	10	18	2	2	24	Lodi town
2,176	2,128	5	9	15	2	2	15	Lake Wisconsin CDP (part)
989	978	0	5	0	0	0	6	Lowville town
1,093	1,087	1	1	3	0	0	1	Marcellon town
565	552	1	1	5	0	0	6	Newport town
682	679	0	2	1	0	0	0	Otsego town
2,664	2,620	4	3	21	0	3	13	Pacific town
2,081	2,033	6	3	19	0	0	20	Pardeeville village
9,910	9,099	504	83	79	0	0	145	Portage city
2,488	2,406	24	19	8	1	0	30	Poynette village
453	452	1	0	0	0	0	0	Randolph village (part)
762	749	3	1	1	0	0	8	Randolph town
1,044	1,024	2	2	2	1	2	11	Rio village
878	873	1	1	2	0	0	1	Scott town
514	507	0	1	1	4	0	1	Springvale town
1,925	1,892	3	6	8	1	1	14	West Point town
1,117	1,099	3	1	5	0	0	9	Lake Wisconsin CDP (part)
2,284	2,189	19	33	16	2	0	25	Wisconsin Dells city (part)
753	743	1	3	2	0	0	4	Wyocena village
1,656	1,634	3	2	7	3	0	7	Wyocena town
16,494	15,991	288	36	63	3	3	110	Crawford County
117	115	1	0	0	0	0	1	Bell Center village
986	974	0	0	8	1	0	3	Bridgeport town
941	931	1	1	0	0	0	8	Clayton town
108	108	0	0	0	0	0	0	De Soto village (part)
428	423	0	0	0	0	0	5	Eastman village
733	729	0	1	1	0	0	2	Eastman town
172	171	0	0	0	0	0	1	Ferryville village
685	673	3	3	1	2	0	3	Freeman town
490	477	6	1	0	0	0	6	Gays Mills village
308	298	1	0	2	0	0	7	Haney town
127	126	1	0	0	0	0	0	Lynxville village
469	467	1	0	1	0	0	0	Marietta town
211	210	0	0	1	0	0	0	Mount Sterling village
5,838	5,487	264	23	20	0	1	43	Prairie du Chien city
1,058	1,037	0	1	13	0	0	7	Prairie du Chien town
462	460	0	0	0	0	0	2	Scott town
866	854	0	3	5	0	0	4	Seneca town
589	587	0	0	0	0	0	2	Soldiers Grove village
131	130	0	1	0	0	0	0	Steuben village
655	643	1	1	7	0	0	3	Utica town
698	676	5	1	2	0	2	12	Wauzeka village
422	415	4	0	2	0	0	1	Wauzeka town
459,148	399,488	24,717	1,338	22,903	145	628	9,929	Dane County
1,782	1,759	4	1	3	1	1	13	Albion town
1,777	1,743	4	2	17	0	1	10	Belleville village (part)
1,115	1,106	2	0	4	0	0	3	Berry town
1,321	1,282	3	5	19	0	0	12	Black Earth village
475	471	0	0	1	0	0	3	Black Earth town
1,699	1,529	90	11	39	1	0	29	Blooming Grove town
844	827	1	3	4	0	2	7	Blue Mounds village
945	926	8	4	7	0	0	0	Blue Mounds town
3,674	3,546	26	9	37	2	1	53	Bristol town
885	844	25	0	5	0	0	11	Brooklyn village (part)
3,200	2,989	71	10	80	1	2	47	Burke town
1,327	1,297	9	3	6	0	0	12	Cambridge village (part)
1,227	1,197	13	0	2	2	0	13	Christiana town
6,007	5,591	151	8	134	0	18	105	Cottage Grove village
3,809	3,688	29	5	59	0	1	27	Cottage Grove town
3,481	3,398	27	6	22	0	1	27	Cross Plains village

Table 3.

Race and Hispanic or Latino Origin: 2010—Con.

[For information on confidentiality protection, nonsampling error, and definitions, see Selected Appendixes at <www.census.gov/prod/cen2010/cph-1-a.pdf>]

State County County Subdivision Place	Total population	Race							Two or More Races	Hispanic or Latino (of any race)
		One race								
		White	Black or African American	American Indian and Alaska Native	Asian	Native Hawaiian and Other Pacific Islander	Some Other Race			
Dane County—Con.										
Cross Plains town.....	1,507	1,476	2	3	5	1	5	15	26	
Dane village.....	995	942	8	1	17	0	21	6	43	
Dane town.....	990	956	7	0	7	0	9	11	28	
Deerfield village.....	2,319	2,218	23	15	19	0	14	30	76	
Deerfield town.....	1,585	1,476	70	2	16	0	8	13	35	
DeForest village.....	8,936	8,334	184	28	134	3	107	146	325	
Dunkirk town.....	1,945	1,890	9	1	19	0	6	20	22	
Dunn town.....	4,931	4,778	29	6	44	0	17	57	98	
Edgerton city (part).....	97	95	0	0	0	0	1	1	5	
Fitchburg city.....	25,260	18,230	2,633	103	1,233	10	2,234	817	4,341	
McFarland village.....	7,808	7,373	94	33	132	5	54	117	176	
Madison city.....	233,209	184,030	16,926	1,001	17,211	81	6,719	7,241	15,948	
Madison town.....	6,279	3,430	1,262	55	370	1	859	302	1,760	
Maple Bluff village.....	1,313	1,259	15	4	10	0	6	19	19	
Marshall village.....	3,862	3,519	48	8	34	0	188	65	429	
Mazomanie village.....	1,652	1,563	28	3	19	0	25	14	39	
Mazomanie town.....	1,090	1,062	1	0	11	0	1	15	6	
Medina town.....	1,376	1,270	5	1	10	0	76	14	113	
Middleton city.....	17,442	15,191	606	58	734	8	406	439	984	
Middleton town.....	5,877	5,593	36	5	147	0	15	81	98	
Monona city.....	7,533	6,970	210	39	102	2	80	130	232	
Montrose town.....	1,081	1,048	3	0	3	0	20	7	28	
Mount Horeb village.....	7,009	6,732	58	16	42	1	37	123	116	
Oregon village.....	9,231	8,806	108	15	72	14	76	140	204	
Oregon town.....	3,184	3,113	12	6	12	3	6	32	48	
Perry town.....	729	713	4	0	10	0	0	2	9	
Pleasant Springs town.....	3,154	3,069	14	7	25	0	2	37	37	
Primrose town.....	731	702	5	6	2	0	4	12	4	
Rockdale village.....	214	212	0	0	1	0	0	1	4	
Roxbury town.....	1,794	1,755	0	11	4	0	9	15	24	
Rutland town.....	1,966	1,918	9	1	20	0	8	10	47	
Shorewood Hills village.....	1,565	1,428	15	1	81	0	1	39	60	
Springdale town.....	1,904	1,855	9	4	8	1	13	14	29	
Springfield town.....	2,734	2,622	10	5	33	1	38	25	92	
Stoughton city.....	12,611	11,990	178	31	169	6	49	188	230	
Sun Prairie city.....	29,364	25,089	1,804	91	1,077	13	413	877	1,253	
Sun Prairie town.....	2,326	2,106	48	10	97	0	48	17	99	
Vermont town.....	819	806	1	0	3	0	1	8	6	
Verona city.....	10,619	9,906	138	28	268	3	76	200	258	
Verona town.....	1,948	1,876	16	4	17	1	18	16	29	
Vienna town.....	1,482	1,438	3	4	6	0	23	8	63	
Waunakee village.....	12,097	11,592	125	28	142	2	55	153	269	
Westport town.....	3,950	3,773	34	7	73	1	16	46	83	
Windsor town.....	6,345	5,981	79	14	143	2	42	84	129	
Windsor CDP.....	3,573	3,352	62	7	71	2	30	49	83	
York town.....	652	630	4	0	10	0	2	6	11	
Dodge County.....	88,759	83,294	2,381	385	472	41	1,309	877	3,522	
Ashippun town.....	2,559	2,526	1	3	3	2	4	20	34	
Ashippun CDP.....	333	332	0	0	0	0	0	1	5	
Beaver Dam city.....	16,214	15,074	133	51	160	1	544	251	1,210	
Beaver Dam town.....	3,962	3,692	12	10	39	0	168	41	249	
Brownsville village.....	581	573	2	2	2	2	0	0	3	
Burnett town.....	904	898	1	0	0	0	5	0	11	
Burnett CDP.....	256	256	0	0	0	0	0	0	5	
Calamus town.....	1,048	996	0	6	8	0	16	22	105	
Chester town.....	687	657	6	0	3	0	11	10	21	
Clyman village.....	422	402	2	5	1	0	0	12	20	
Clyman town.....	774	756	1	2	1	0	8	6	20	
Columbus city (part).....	0	0	0	0	0	0	0	0	0	
Elba town.....	996	977	0	8	1	0	5	5	14	
Emmet town.....	1,302	1,285	2	1	8	1	1	4	9	
Fox Lake city.....	1,519	1,489	4	4	4	0	11	7	36	
Fox Lake town.....	2,465	1,835	581	37	2	8	0	2	24	
Hartford city (part).....	0	0	0	0	0	0	0	0	0	
Herman town.....	1,108	1,089	0	6	2	0	0	11	6	
Horicon city.....	3,655	3,499	13	5	24	0	60	54	151	
Hubbard town.....	1,774	1,734	2	5	14	0	9	10	29	
Hustisford village.....	1,123	1,092	6	11	7	0	1	6	33	
Hustisford town.....	1,373	1,358	0	3	1	0	3	8	18	
Iron Ridge village.....	929	900	5	3	1	0	15	5	29	
Juneau city.....	2,814	2,623	102	11	24	1	40	13	285	
Kekoskee village.....	161	158	0	0	0	0	0	3	3	
Lebanon town.....	1,659	1,618	18	2	3	0	2	16	19	
Lebanon CDP.....	204	197	1	0	1	0	0	5	2	
Leroy town.....	1,002	992	0	0	3	0	7	0	25	
Lomira village.....	2,430	2,314	17	13	7	0	41	38	111	
Lomira town.....	1,137	1,120	3	5	6	1	1	1	18	
Lowell village.....	340	338	1	1	0	0	0	0	5	
Lowell town.....	1,190	1,180	1	2	0	0	2	5	16	
Mayville city.....	5,154	4,979	11	10	30	0	73	51	138	

Table 3.

Race and Hispanic or Latino Origin: 2010—Con.

[For information on confidentiality protection, nonsampling error, and definitions, see Selected Appendixes at <www.census.gov/prod/cen2010/cph-1-a.pdf>]

Not Hispanic or Latino								State County County Subdivision Place
Total	One race						Two or More Races	
	White	Black or African American	American Indian and Alaska Native	Asian	Native Hawaiian and Other Pacific Islander	Some Other Race		
1,481	1,464	1	3	5	1	0	7	Dane County—Con.
952	921	8	1	17	0	0	5	Cross Plains town
962	940	4	0	7	0	3	8	Dane village
2,243	2,164	23	12	19	0	0	25	Dane town
1,550	1,450	70	1	16	0	0	13	Deerfield village
8,611	8,144	175	25	133	3	8	123	Deerfield town
1,923	1,877	9	1	19	0	0	17	DeForest village
4,833	4,710	27	6	44	0	1	45	Dunkirk town
92	91	0	0	0	0	0	1	Dunn town
20,919	16,455	2,557	63	1,217	8	21	598	Edgerton city (part)
7,632	7,267	91	28	130	5	3	108	Fitchburg city
217,261	176,463	16,507	763	17,126	67	374	5,961	McFarland village
4,519	2,669	1,235	40	363	1	12	199	Madison city
1,294	1,249	14	4	9	0	1	17	Madison town
3,433	3,296	48	6	34	0	2	47	Maple Bluff village
1,613	1,549	28	3	19	0	0	14	Marshall village
1,084	1,058	1	0	10	0	0	15	Mazomanie village
1,263	1,238	5	1	10	0	0	9	Mazomanie town
16,458	14,694	582	41	730	7	29	375	Medina town
5,779	5,517	34	4	144	0	7	73	Middleton city
7,301	6,842	202	31	100	2	12	112	Middleton town
1,053	1,040	3	0	3	0	0	7	Monona city
6,893	6,662	54	15	42	1	16	103	Montrose town
9,027	8,683	106	14	72	13	19	120	Mount Horeb village
3,136	3,079	11	5	12	2	0	27	Oregon village
720	704	4	0	10	0	0	2	Oregon town
3,117	3,037	14	5	25	0	0	36	Perry town
727	702	5	6	2	0	0	12	Pleasant Springs town
210	208	0	0	1	0	0	1	Primrose town
1,770	1,743	0	10	3	0	1	13	Rockdale village
1,919	1,882	9	1	20	0	0	7	Roxbury town
1,505	1,373	15	1	81	0	0	35	Rutland town
1,875	1,841	9	4	8	0	0	13	Shorewood Hills village
2,642	2,575	10	5	33	1	2	16	Springdale town
12,381	11,827	178	26	169	6	7	168	Springfield town
28,111	24,362	1,785	72	1,074	13	51	754	Stoughton city
2,227	2,054	45	9	97	0	10	12	Sun Prairie city
813	802	1	0	3	0	1	6	Sun Prairie town
10,361	9,744	134	17	266	3	8	189	Vermont town
1,919	1,861	16	4	17	1	4	16	Verona city
1,419	1,400	3	4	6	0	0	6	Verona town
11,828	11,412	117	23	142	1	6	127	Vienna town
3,867	3,719	32	6	73	1	1	35	Waunakee village
6,216	5,904	78	11	143	2	2	76	Westport town
3,490	3,308	61	4	71	2	2	42	Windsor town
641	623	4	0	10	0	0	4	Windsor CDP
85,237	81,325	2,361	369	460	39	23	660	York town
2,525	2,496	1	3	3	2	1	19	Dodge County
328	327	0	0	0	0	0	1	Ashippun town
15,004	14,502	125	50	153	0	10	164	Ashippun CDP
3,713	3,618	11	10	38	0	2	34	Beaver Dam city
578	570	2	2	2	2	0	0	Beaver Dam town
893	893	0	0	0	0	0	0	Brownsville village
251	251	0	0	0	0	0	0	Burnett town
943	917	0	5	8	0	0	13	Burnett CDP
666	651	6	0	3	0	0	6	Calamus town
402	383	2	4	1	0	0	12	Chester town
754	749	1	0	1	0	0	3	Clyman village
0	0	0	0	0	0	0	0	Clyman town
982	968	0	8	1	0	0	5	Columbus city (part)
1,293	1,277	2	1	8	1	1	3	Elba town
1,483	1,466	4	4	4	0	0	5	Emmet town
2,441	1,811	581	37	2	8	0	2	Fox Lake city
0	0	0	0	0	0	0	0	Fox Lake town
1,102	1,083	0	6	2	0	0	0	Hartford city (part)
3,504	3,418	11	5	24	0	0	11	Herman town
1,745	1,714	2	5	14	0	0	46	Horicon city
1,090	1,066	6	9	7	0	0	10	Hubbard town
1,355	1,346	0	1	1	0	1	2	Hustisford village
900	888	5	2	1	0	0	6	Hustisford town
2,529	2,383	100	10	24	1	0	4	Iron Ridge village
158	158	0	0	0	0	0	11	Juneau city
1,640	1,602	18	2	3	0	0	0	Kekoskee village
202	195	1	0	1	0	0	15	Lebanon town
977	974	0	0	3	0	0	5	Lebanon CDP
2,319	2,262	15	13	7	0	1	0	Leroy town
1,119	1,104	3	5	6	0	0	21	Lomira village
335	333	1	1	0	0	0	1	Lomira town
1,174	1,165	1	2	0	0	0	0	Lowell village
5,016	4,924	11	10	30	0	2	4	Lowell town
						1	40	Mayville city

Table 3.

Race and Hispanic or Latino Origin: 2010—Con.

[For information on confidentiality protection, nonsampling error, and definitions, see Selected Appendixes at <www.census.gov/prod/cen2010/cph-1-a.pdf>]

State County County Subdivision Place	Total population	Race							Hispanic or Latino (of any race)
		One race						Two or More Races	
		White	Black or African American	American Indian and Alaska Native	Asian	Native Hawaiian and Other Pacific Islander	Some Other Race		
Dodge County—Con.									
Neosho village.....	574	558	3	4	1	0	0	8	4
Oak Grove town.....	1,080	1,053	1	0	6	0	10	10	40
Portland town.....	1,079	1,025	13	2	5	1	25	8	51
Randolph village (part).....	1,339	1,288	2	7	3	0	23	16	67
Reeseville village.....	708	675	5	0	7	0	10	11	19
Rubicon town.....	2,207	2,174	3	1	11	0	2	16	19
Shields town.....	554	539	4	0	0	0	3	8	11
Theresa village.....	1,262	1,230	5	7	3	0	8	9	22
Theresa town.....	1,075	1,058	4	3	6	0	2	2	8
Trenton town.....	1,293	1,252	4	3	5	0	15	14	30
Watertown city (part).....	8,459	8,114	24	22	56	5	138	100	447
Waupun city (part).....	7,864	6,234	1,378	124	12	19	38	59	134
Westford town.....	1,228	1,204	9	2	0	0	4	9	15
Williamstown town.....	755	736	2	4	3	0	4	6	13
Door County.....	27,785	26,839	144	162	112	4	249	275	671
Baileys Harbor town.....	1,022	972	5	4	6	1	12	22	34
Baileys Harbor CDP.....	257	243	4	0	3	0	2	5	3
Brussels town.....	1,136	1,125	3	6	1	0	0	1	6
Clay Banks town.....	382	376	1	0	1	0	0	4	1
Egg Harbor village.....	201	193	0	1	0	0	7	0	9
Egg Harbor town.....	1,342	1,276	0	6	2	0	53	5	119
Ephraim village.....	288	285	0	1	0	0	2	0	7
Forestville village.....	430	422	0	3	0	0	0	5	8
Forestville town.....	1,096	1,074	0	11	1	0	0	10	5
Gardner town.....	1,194	1,163	8	12	1	0	3	7	21
Little Sturgeon CDP.....	136	128	4	2	0	0	0	2	1
Gibraltar town.....	1,021	980	0	0	2	0	26	13	66
Jacksonport town.....	705	689	0	1	0	1	6	8	13
Liberty Grove town.....	1,734	1,715	3	2	4	0	1	9	16
Ellison Bay CDP.....	165	162	1	0	2	0	0	0	3
Nasewaupee town.....	2,061	2,013	6	11	8	0	2	21	20
Sevastopol town.....	2,628	2,546	8	11	18	0	27	18	40
Sister Bay village.....	876	854	6	1	2	0	9	4	27
Sturgeon Bay city.....	9,144	8,697	92	79	54	2	93	127	251
Sturgeon Bay town.....	818	779	6	11	6	0	4	12	11
Union town.....	999	983	1	2	2	0	3	8	11
Washington town.....	708	697	5	0	4	0	1	1	6
Douglas County.....	44,159	41,166	486	868	376	8	82	1,173	494
Amnicon town.....	1,155	1,103	11	11	6	0	1	23	8
Bennett town.....	597	576	1	7	0	0	0	13	8
Brule town.....	656	633	4	5	0	0	1	13	0
Brule CDP.....	254	242	0	1	0	0	0	11	0
Cloverland town.....	210	203	0	4	2	0	0	1	0
Dairyland town.....	184	182	1	1	0	0	0	0	0
Gordon town.....	636	616	1	5	2	0	0	12	1
Gordon CDP.....	176	169	0	3	0	0	0	4	1
Hawthorne town.....	1,136	1,070	8	16	1	0	2	39	4
Highland town.....	311	305	0	2	1	0	0	3	0
Lake Nebagamon village.....	1,069	1,025	4	3	10	0	6	21	8
Lakeside town.....	693	669	2	4	2	0	5	11	17
Maple town.....	744	714	1	7	3	0	1	18	5
Oakland town.....	1,136	1,093	3	12	4	0	0	24	13
Oliver village.....	399	385	0	5	2	0	0	7	1
Parkland town.....	1,220	1,179	2	9	6	0	0	24	12
Poplar village.....	603	570	2	10	7	0	1	13	0
Solon Springs village.....	600	585	1	8	0	0	0	6	4
Solon Springs town.....	910	863	2	25	5	1	0	14	7
Summit town.....	1,063	1,031	0	7	3	0	1	21	4
Superior city.....	27,244	24,928	391	702	316	7	63	837	382
Superior village.....	664	644	1	7	2	0	1	9	7
Superior town.....	2,166	2,090	3	13	2	0	0	58	4
Wascott town.....	763	702	48	5	2	0	0	6	9
Dunn County.....	43,857	41,545	220	168	1,143	15	228	538	626
Boyceville village.....	1,086	1,059	2	6	1	0	9	9	19
Colfax village.....	1,158	1,125	4	7	0	0	2	20	20
Colfax town.....	1,186	1,135	1	4	3	0	26	17	40
Downing village.....	265	263	0	1	0	0	1	0	1
Dunn town.....	1,524	1,467	5	8	23	0	2	19	9
Downsville CDP.....	146	145	1	0	0	0	0	0	0
Eau Galle town.....	757	738	2	1	2	1	8	5	15
Elk Mound village.....	878	797	5	6	44	0	4	22	22
Elk Mound town.....	1,792	1,724	3	2	54	0	1	8	26
Grant town.....	385	381	2	0	0	0	0	2	0
Hay River town.....	558	543	4	1	2	0	3	5	5
Knapp village.....	463	453	0	5	0	0	0	5	1
Lucas town.....	764	749	0	0	6	0	1	8	11
Menomonie city.....	16,264	14,943	137	82	684	8	102	308	276
Menomonie town.....	3,366	3,107	20	7	195	1	5	31	25

Table 3.

Race and Hispanic or Latino Origin: 2010—Con.

[For information on confidentiality protection, nonsampling error, and definitions, see Selected Appendixes at <www.census.gov/prod/cen2010/cph-1-a.pdf>]

Not Hispanic or Latino								State County County Subdivision Place
Total	One race						Two or More Races	
	White	Black or African American	American Indian and Alaska Native	Asian	Native Hawaiian and Other Pacific Islander	Some Other Race		
570	554	3	4	1	0	0	8	Dodge County—Con.
1,040	1,028	1	0	6	0	0	5	Neosho village
1,028	1,002	13	2	4	1	0	6	Oak Grove town
1,272	1,248	2	6	3	0	0	13	Randolph village (part)
689	666	5	0	7	0	0	11	Reeseville village
2,188	2,159	3	1	11	0	0	14	Rubicon town
543	532	4	0	0	0	0	7	Shields town
1,240	1,219	5	7	3	0	0	6	Theresa village
1,067	1,054	4	3	4	0	0	2	Theresa town
1,263	1,244	1	1	5	0	1	11	Trenton town
8,012	7,829	24	21	55	5	0	78	Watertown city (part)
7,730	6,148	1,377	124	12	19	1	49	Waupun city (part)
1,213	1,193	9	2	0	0	0	9	Westford town
742	728	2	3	3	0	2	4	Williamstown town
27,114	26,483	139	142	112	4	7	227	Door County
988	958	5	4	6	1	0	14	Baileys Harbor town
254	243	4	0	3	0	0	4	Baileys Harbor CDP
1,130	1,119	3	6	1	0	0	1	Brussels town
381	375	1	0	1	0	0	4	Clay Banks town
192	191	0	1	0	0	0	0	Egg Harbor village
1,223	1,210	0	6	2	0	0	5	Egg Harbor town
281	280	0	1	0	0	0	0	Ephraim village
422	414	0	3	0	0	0	5	Forestville village
1,091	1,070	0	11	1	0	0	9	Forestville town
1,173	1,150	7	8	1	0	0	7	Gardner town
135	128	3	2	0	0	0	2	Little Sturgeon CDP
955	941	0	0	2	0	0	12	Gibraltar town
692	683	0	1	0	1	0	7	Jacksonport town
1,718	1,700	3	2	4	0	0	9	Liberty Grove town
162	159	1	0	2	0	0	0	Ellison Bay CDP
2,041	1,996	6	11	8	0	1	19	Nasewaupsee town
2,588	2,536	8	10	18	0	0	16	Sevastopol town
849	836	6	1	2	0	0	4	Sister Bay village
8,893	8,578	88	70	54	2	5	96	Sturgeon Bay city
807	778	6	6	6	0	0	11	Sturgeon Bay town
988	977	1	1	2	0	0	7	Union town
702	691	5	0	4	0	1	1	Washington town
43,665	40,854	475	838	370	7	19	1,102	Douglas County
1,147	1,096	11	11	6	0	0	23	Amnicon town
589	568	1	7	0	0	0	13	Bennett town
656	633	4	5	0	0	1	13	Brule town
254	242	0	1	0	0	0	11	Brule CDP
210	203	0	4	2	0	0	1	Cloverland town
184	182	1	1	0	0	0	0	Dairyland town
635	615	1	5	2	0	0	12	Gordon town
175	168	0	3	0	0	0	4	Gordon CDP
1,132	1,066	8	16	1	0	2	39	Hawthorne town
311	305	0	2	1	0	0	3	Highland town
1,061	1,021	4	3	10	0	2	21	Lake Nebagamom village
676	662	2	4	2	0	0	6	Lakeside town
739	711	1	7	3	0	0	17	Maple town
1,123	1,081	3	12	3	0	0	24	Oakland town
398	384	0	5	2	0	0	7	Oliver village
1,208	1,169	2	9	6	0	0	22	Parkland town
603	570	2	10	7	0	1	13	Poplar village
596	585	1	7	0	0	0	3	Solon Springs village
903	856	2	25	5	1	0	14	Solon Springs town
1,059	1,028	0	7	3	0	0	21	Summit town
26,862	24,696	380	673	312	6	13	782	Superior city
657	641	1	7	2	0	0	6	Superior village
2,162	2,088	3	13	1	0	0	57	Superior town
754	694	48	5	2	0	0	5	Wascott town
43,231	41,225	215	152	1,141	15	13	470	Dunn County
1,067	1,052	2	6	1	0	0	6	Boyceville village
1,138	1,112	4	7	0	0	0	15	Colfax village
1,146	1,121	1	3	3	0	1	17	Colfax town
264	263	0	1	0	0	0	0	Downing village
1,515	1,461	5	6	23	0	1	19	Dunn town
146	145	1	0	0	0	0	0	Downsville CDP
742	731	2	1	2	1	0	5	Eau Galle town
856	781	5	6	44	0	0	20	Elk Mound village
1,766	1,702	2	1	54	0	0	7	Elk Mound town
385	381	2	0	0	0	0	2	Grant town
553	543	3	1	2	0	0	4	Hay River town
462	452	0	5	0	0	0	5	Knapp village
753	744	0	0	6	0	0	3	Lucas town
15,988	14,812	134	72	683	8	8	271	Menomonie city
3,341	3,090	20	7	195	1	0	28	Menomonie town

Table 3.

Race and Hispanic or Latino Origin: 2010—Con.

[For information on confidentiality protection, nonsampling error, and definitions, see Selected Appendixes at <www.census.gov/prod/cen2010/cph-1-a.pdf>]

State County County Subdivision Place	Total population	Race							Hispanic or Latino (of any race)
		One race						Two or More Races	
		White	Black or African American	American Indian and Alaska Native	Asian	Native Hawaiian and Other Pacific Islander	Some Other Race		
Dunn County—Con.									
Menomonie town—Con.									
Tainter Lake CDP (part).....	78	78	0	0	0	0	0	0	0
New Haven town.....	677	670	0	0	2	0	5	0	8
Otter Creek town.....	501	480	0	3	3	0	12	3	17
Peru town.....	242	239	1	1	1	0	0	0	0
Red Cedar town.....	2,086	2,031	9	6	17	0	4	19	17
Tainter Lake CDP (part).....	127	127	0	0	0	0	0	0	3
Ridgeland village.....	273	266	0	0	2	0	0	5	0
Rock Creek town.....	1,000	984	0	1	3	0	8	4	24
Sand Creek town.....	570	559	3	1	0	0	3	4	7
Sheridan town.....	454	451	0	2	1	0	0	0	1
Sherman town.....	849	839	5	0	0	0	0	5	4
Tainter Lake CDP (part).....	80	80	0	0	0	0	0	0	1
Spring Brook town.....	1,558	1,489	1	3	41	0	16	8	30
Stanton town.....	791	774	0	9	0	0	3	5	8
Tainter town.....	2,319	2,263	10	9	21	0	6	10	21
Tainter Lake CDP (part).....	1,957	1,903	10	9	21	0	4	10	18
Tiffany town.....	618	591	0	0	22	0	2	3	4
Weston town.....	594	563	0	3	16	5	4	3	10
Wheeler village.....	348	335	6	0	0	0	1	6	5
Wilson town.....	531	527	0	0	0	0	0	4	0
Eau Claire County.....	98,736	91,946	874	471	3,297	31	519	1,598	1,804
Altoona city.....	6,706	6,272	60	25	125	0	53	171	171
Augusta city.....	1,550	1,514	4	6	0	0	3	23	48
Bridge Creek town.....	1,900	1,861	5	3	5	0	9	17	30
Brunswick town.....	1,624	1,594	3	4	7	0	0	16	14
Clear Creek town.....	821	786	4	3	8	1	6	13	12
Drammen town.....	783	765	1	1	7	0	2	7	10
Eau Claire city (part).....	63,902	58,574	730	343	2,770	29	339	1,117	1,232
Fairchild village.....	550	518	0	9	1	0	11	11	12
Fairchild town.....	343	341	0	2	0	0	0	0	0
Fall Creek village.....	1,315	1,287	1	7	10	0	1	9	3
Lincoln town.....	1,096	1,073	6	2	4	0	8	3	11
Ludington town.....	1,063	1,032	3	4	6	0	3	15	11
Otter Creek town.....	500	482	5	4	0	0	1	8	7
Pleasant Valley town.....	3,044	2,933	8	14	39	0	19	31	46
Seymour town.....	3,209	3,095	13	14	42	1	7	37	19
Seymour CDP.....	1,418	1,370	5	10	15	0	3	15	10
Union town.....	2,663	2,500	9	7	105	0	19	23	45
Washington town.....	7,182	6,844	17	22	167	0	36	96	123
Wilson town.....	485	475	5	1	1	0	2	1	10
Florence County.....	4,423	4,306	10	31	13	1	14	48	37
Aurora town.....	1,036	1,015	0	1	6	0	1	13	5
Commonwealth town.....	399	390	0	2	1	0	1	5	5
Fence town.....	192	181	0	5	0	0	6	0	7
Fern town.....	159	158	0	0	0	1	0	0	0
Florence town.....	2,002	1,939	10	19	2	0	5	27	19
Florence CDP.....	592	578	0	11	0	0	0	3	5
Homestead town.....	336	328	0	1	4	0	0	3	0
Long Lake town.....	157	156	0	0	0	0	1	0	1
Long Lake CDP.....	50	50	0	0	0	0	0	0	0
Tipler town.....	142	139	0	3	0	0	0	0	0
Fond du Lac County.....	101,633	95,674	1,305	471	1,148	21	1,700	1,314	4,368
Alto town.....	1,045	1,024	3	1	1	0	7	9	29
Ashford town.....	1,747	1,707	6	4	6	0	12	12	24
Auburn town.....	2,352	2,309	0	14	4	4	10	11	24
Brandon village.....	879	833	4	3	0	0	27	12	44
Byron town.....	1,634	1,593	2	10	5	0	11	13	35
Calumet town.....	1,470	1,442	5	5	6	0	1	11	39
Campbellsport village.....	2,016	1,979	4	6	5	0	1	21	20
Eden village.....	875	827	2	6	3	0	23	14	41
Eden town.....	1,028	997	3	0	4	0	12	12	24
Eldorado town.....	1,462	1,437	3	3	3	0	11	5	15
Empire town.....	2,797	2,735	18	4	16	2	6	16	43
Fairwater village.....	371	353	3	2	1	0	12	0	24
Fond du Lac city.....	43,021	38,967	1,096	293	755	5	1,082	823	2,742
Fond du Lac town.....	3,015	2,932	9	3	29	0	20	22	80
Forest town.....	1,080	1,063	1	2	2	5	2	5	10
Friendship town.....	2,675	2,595	8	10	15	1	17	29	93
Van Dyne CDP.....	279	273	1	1	1	1	0	2	1
Kewaskum village (part).....	0	0	0	0	0	0	0	0	0
Lamartine town.....	1,737	1,704	11	3	2	0	3	14	26
Marshfield town.....	1,138	1,119	2	0	0	0	11	6	11
Metomen town.....	741	726	1	4	2	0	1	7	6
Mount Calvary village.....	762	637	10	8	63	0	40	4	83
North Fond du Lac village.....	5,014	4,744	33	21	76	1	88	51	214
Oakfield village.....	1,075	1,042	2	3	4	0	3	21	19
Oakfield town.....	703	689	2	1	2	0	2	7	8

Table 3.

Race and Hispanic or Latino Origin: 2010—Con.

[For information on confidentiality protection, nonsampling error, and definitions, see Selected Appendixes at <www.census.gov/prod/cen2010/cph-1-a.pdf>]

Not Hispanic or Latino								State County County Subdivision Place
Total	One race						Two or More Races	
	White	Black or African American	American Indian and Alaska Native	Asian	Native Hawaiian and Other Pacific Islander	Some Other Race		
								Dunn County—Con.
78	78	0	0	0	0	0	0	Menomonee town—Con.
669	667	0	0	2	0	0	0	Tainter Lake CDP (part)
484	477	0	3	2	0	0	2	New Haven town
242	239	1	1	1	0	0	0	Otter Creek town
2,069	2,019	9	6	17	0	1	17	Peru town
124	124	0	0	0	0	0	0	Red Cedar town
273	266	0	0	2	0	0	5	Tainter Lake CDP (part)
976	968	0	1	3	0	0	4	Ridgeland village
563	558	3	0	0	0	0	2	Rock Creek town
453	450	0	2	1	0	0	0	Sand Creek town
845	835	5	0	0	0	0	5	Sheridan town
79	79	0	0	0	0	0	0	Sherman town
1,528	1,476	1	3	41	0	0	7	Tainter Lake CDP (part)
783	771	0	9	0	0	0	3	Spring Brook town
2,298	2,249	10	9	21	0	0	9	Stanton town
1,939	1,890	10	9	21	0	0	9	Tainter town
614	587	0	0	22	0	2	3	Tainter Lake CDP (part)
584	560	0	2	16	5	0	1	Tiffany town
343	331	6	0	0	0	0	6	Weston town
531	527	0	0	0	0	0	4	Wheeler village
								Wilson town
96,932	90,918	837	430	3,276	30	50	1,391	Eau Claire County
6,535	6,168	58	24	125	0	3	157	Altoona city
1,502	1,474	4	5	0	0	0	19	Augusta city
1,870	1,845	5	2	5	0	0	13	Bridge Creek town
1,610	1,583	3	4	7	0	0	13	Brunswick town
809	785	4	0	8	1	0	11	Clear Creek town
773	758	0	1	7	0	0	7	Drammen town
62,670	57,865	701	323	2,751	28	35	967	Eau Claire city (part)
538	516	0	9	1	0	3	9	Fairchild village
343	341	0	2	0	0	0	0	Fairchild town
1,312	1,285	1	7	10	0	0	9	Fall Creek village
1,085	1,070	6	2	4	0	0	3	Lincoln town
1,052	1,032	3	4	6	0	0	7	Ludington town
493	478	5	4	0	0	0	6	Otter Creek town
2,998	2,907	8	12	38	0	3	30	Pleasant Valley town
3,190	3,089	12	12	42	1	0	34	Seymour town
1,408	1,366	4	8	15	0	0	15	Seymour CDP
2,618	2,479	6	6	105	0	0	22	Union town
7,059	6,775	16	13	166	0	6	83	Washington town
475	468	5	0	1	0	0	1	Wilson town
4,386	4,287	10	30	13	1	0	45	Florence County
1,031	1,011	0	1	6	0	0	13	Aurora town
394	388	0	2	1	0	0	3	Commonwealth town
185	180	0	5	0	0	0	0	Fence town
159	158	0	0	0	1	0	0	Fern town
1,983	1,927	10	18	2	0	0	26	Florence town
587	573	0	11	0	0	0	3	Florence CDP
336	328	0	1	4	0	0	3	Homestead town
156	156	0	0	0	0	0	0	Long Lake town
50	50	0	0	0	0	0	0	Long Lake CDP
142	139	0	3	0	0	0	0	Tipler town
97,265	93,398	1,226	422	1,129	16	45	1,029	Fond du Lac County
1,016	1,008	2	1	1	0	0	4	Alto town
1,723	1,696	6	4	6	0	1	10	Ashford town
2,328	2,300	0	12	4	4	0	8	Auburn town
835	816	4	1	0	0	2	12	Brandon village
1,599	1,570	2	10	5	0	0	12	Byron town
1,431	1,404	5	5	6	0	0	11	Calumet town
1,996	1,964	4	5	5	0	0	18	Campbellsport village
834	814	2	4	3	0	0	11	Eden village
1,004	981	3	0	4	0	4	12	Eden town
1,447	1,431	3	3	3	0	3	4	Eldorado town
2,754	2,696	18	4	16	2	2	16	Empire town
347	341	3	2	1	0	0	0	Fairwater village
40,279	37,584	1,040	263	743	5	18	626	Fond du Lac city
2,935	2,877	8	2	29	0	0	19	Fond du Lac town
1,070	1,058	1	2	2	0	2	5	Forest town
2,582	2,526	8	10	15	1	0	22	Friendship town
278	273	1	1	1	1	0	1	Van Dyne CDP
0	0	0	0	0	0	0	0	Kewaskum village (part)
1,711	1,686	6	3	2	0	0	14	Lamartine town
1,127	1,119	2	0	0	0	0	6	Marshfield town
735	722	1	4	2	0	0	6	Metomen town
679	597	9	6	62	0	2	3	Mount Calvary village
4,800	4,635	23	21	76	1	4	40	North Fond du Lac village
1,056	1,030	2	3	3	0	0	18	Oakfield village
695	683	2	1	2	0	0	7	Oakfield town

Table 3.

Race and Hispanic or Latino Origin: 2010—Con.

[For information on confidentiality protection, nonsampling error, and definitions, see Selected Appendixes at <www.census.gov/prod/cen2010/cph-1-a.pdf>]

State County County Subdivision Place	Total population	Race						Two or More Races	Hispanic or Latino (of any race)
		One race							
		White	Black or African American	American Indian and Alaska Native	Asian	Native Hawaiian and Other Pacific Islander	Some Other Race		
Fond du Lac County—Con.									
Osceola town.....	1,865	1,836	4	2	1	0	11	11	20
Ripon city.....	7,733	7,327	51	24	60	2	199	70	388
Ripon town.....	1,400	1,340	3	4	20	0	21	12	68
Rosendale village.....	1,063	1,020	2	10	4	0	18	9	32
Rosendale town.....	695	679	0	6	0	0	0	10	0
St. Cloud village.....	477	462	0	3	2	0	7	3	13
Springvale town.....	707	702	1	0	0	0	4	0	22
Taycheedah town.....	4,205	4,116	10	7	31	0	9	32	72
St. Peter CDP.....	1,489	1,469	3	0	5	0	3	9	28
Taycheedah CDP.....	704	683	2	3	7	0	4	5	16
Waupun city (part).....	3,476	3,375	6	9	24	0	22	40	83
Waupun town.....	1,375	1,363	0	0	2	1	7	2	16
Forest County.....	9,304	7,690	76	1,256	13	11	32	226	138
Alvin town.....	157	154	0	0	0	0	0	3	0
Argonne town.....	512	467	3	13	2	0	0	27	9
Argonne CDP.....	160	151	0	3	0	0	0	6	0
Armstrong Creek town.....	409	401	0	0	1	4	0	3	0
Blackwell town.....	332	242	62	8	0	2	4	14	18
Caswell town.....	91	88	0	3	0	0	0	0	3
Crandon city.....	1,920	1,653	8	178	6	1	4	70	40
Crandon town.....	650	594	0	42	0	0	5	9	7
Freedom town.....	345	333	0	3	1	0	0	8	0
Hiles town.....	311	300	0	3	0	1	0	7	4
Laona town.....	1,212	1,156	2	29	1	2	2	20	10
Laona CDP.....	583	561	2	9	0	1	1	9	5
Lincoln town.....	955	599	0	339	0	0	3	14	22
Nashville town.....	1,064	664	1	379	2	0	3	15	9
Mole Lake CDP.....	435	65	1	354	0	0	3	12	7
Popple River town.....	44	44	0	0	0	0	0	0	0
Ross town.....	136	135	0	1	0	0	0	0	0
Newald CDP.....	95	94	0	1	0	0	0	0	0
Wabeno town.....	1,166	860	0	258	0	1	11	36	16
Wabeno CDP.....	575	488	0	53	0	1	8	25	11
Grant County.....	51,208	49,655	588	103	312	5	221	324	649
Bagley village.....	379	371	1	4	0	0	0	3	2
Beetown town.....	777	764	0	1	4	0	4	4	10
Bloomington village.....	735	722	1	1	2	0	2	7	8
Bloomington town.....	350	335	0	0	0	0	13	2	17
Blue River village.....	434	419	3	2	3	0	3	4	8
Boscobel city.....	3,231	2,911	268	18	6	2	1	25	71
Boscobel town.....	376	372	2	0	0	0	1	1	1
Cassville village.....	947	934	0	1	2	0	2	8	3
Cassville town.....	416	412	0	0	1	0	0	3	0
Castle Rock town.....	248	242	0	0	1	0	0	5	4
Clifton town.....	385	385	0	0	0	0	0	0	0
Cuba City city (part).....	1,877	1,858	5	2	2	0	0	10	9
Dickeyville village.....	1,061	1,051	2	0	0	0	4	4	12
Ellenboro town.....	525	515	2	3	1	0	0	4	1
Fennimore city.....	2,497	2,452	3	10	13	0	8	11	31
Fennimore town.....	612	604	2	1	2	0	2	1	16
Glen Haven town.....	417	411	0	0	0	0	6	0	6
Glen Haven CDP.....	73	73	0	0	0	0	0	0	0
Harrison town.....	495	479	0	0	2	2	5	7	12
Hazel Green village (part).....	1,243	1,212	3	1	0	0	7	20	17
Hazel Green town.....	1,132	1,108	6	0	1	0	16	1	20
Hickory Grove town.....	455	453	0	0	0	1	0	1	1
Jamestown town.....	2,076	2,057	0	0	8	0	7	4	19
Kieler CDP.....	497	493	0	0	0	0	1	3	3
Sandy Hook CDP.....	309	305	0	0	0	0	4	0	5
Lancaster city.....	3,868	3,802	18	7	19	0	10	12	31
Liberty town.....	553	550	1	0	0	0	0	2	2
Lima town.....	805	794	7	0	0	0	3	1	4
Little Grant town.....	283	274	0	1	1	0	6	1	6
Livingston village (part).....	657	655	1	0	0	0	0	1	0
Marion town.....	572	535	0	1	1	0	25	10	26
Millville town.....	166	161	0	2	0	0	1	2	2
Montfort village (part).....	622	612	6	0	0	0	4	0	9
Mount Hope village.....	225	207	0	0	1	0	16	1	17
Mount Hope town.....	300	295	0	0	0	0	3	2	3
Mount Ida town.....	561	550	2	0	3	0	6	0	10
Muscoda village (part).....	1,249	1,235	4	4	1	0	0	5	9
Muscoda town.....	769	757	2	1	0	0	0	9	4
North Lancaster town.....	509	499	1	0	0	0	9	0	11
Paris town.....	702	686	1	3	11	0	0	1	8
Patch Grove village.....	198	195	0	0	0	0	3	0	8
Patch Grove town.....	339	336	0	0	1	0	0	2	0
Platteville city.....	11,224	10,634	233	25	188	0	35	109	179
Platteville town.....	1,509	1,471	4	1	21	0	3	9	11
Potosi village.....	688	679	0	1	5	0	1	2	4

Table 3.

Race and Hispanic or Latino Origin: 2010—Con.

[For information on confidentiality protection, nonsampling error, and definitions, see Selected Appendixes at <www.census.gov/prod/cen2010/cph-1-a.pdf>]

Not Hispanic or Latino								State County County Subdivision Place
Total	One race						Two or More Races	
	White	Black or African American	American Indian and Alaska Native	Asian	Native Hawaiian and Other Pacific Islander	Some Other Race		
1,845	1,827	4	2	1	0	1	10	Fond du Lac County—Con.
7,345	7,162	47	17	60	2	4	53	Osceola town
1,332	1,300	3	4	20	0	0	5	Ripon city
1,031	1,006	2	10	4	0	0	9	Ripon town
695	679	0	6	0	0	0	10	Rosendale village
464	459	0	1	1	0	0	3	Rosendale town
685	684	1	0	0	0	0	0	St. Cloud village
4,133	4,064	10	7	27	0	0	25	Springvale town
1,461	1,445	3	0	5	0	0	8	Taycheedah town
688	674	2	3	7	0	0	2	St. Peter CDP
3,393	3,324	5	9	24	0	2	29	Taycheedah CDP
1,359	1,355	0	0	2	1	0	1	Waupun city (part)
								Waupun town
9,166	7,646	71	1,213	12	11	4	209	Forest County
157	154	0	0	0	0	0	3	Alvin town
503	465	3	9	2	0	0	24	Argonne town
160	151	0	3	0	0	0	6	Argonne CDP
409	401	0	0	1	4	0	3	Armstrong Creek town
314	237	57	6	0	2	0	12	Blackwell town
88	85	0	3	0	0	0	0	Caswell town
1,880	1,636	8	164	5	1	1	65	Crandon city
643	594	0	42	0	0	0	7	Crandon town
345	333	0	3	1	0	0	8	Freedom town
307	297	0	3	0	1	0	6	Hiles town
1,202	1,149	2	29	1	2	0	19	Laona town
578	558	2	9	0	1	0	8	Laona CDP
933	595	0	324	0	0	0	14	Lincoln town
1,055	662	1	374	2	0	2	14	Nashville town
428	64	1	349	0	0	2	12	Mole Lake CDP
44	44	0	0	0	0	0	0	Popple River town
136	135	0	1	0	0	0	0	Ross town
95	94	0	1	0	0	0	0	Newald CDP
1,150	859	0	255	0	1	1	34	Wabeno town
564	488	0	51	0	1	1	23	Wabeno CDP
50,559	49,296	573	89	300	4	9	288	Grant County
377	369	1	4	0	0	0	3	Bagley village
767	758	0	1	4	0	0	4	Beetown town
727	716	1	1	2	0	0	7	Bloomington village
333	332	0	0	0	0	0	1	Bloomington town
426	416	3	1	2	0	0	4	Blue River village
3,160	2,856	262	15	6	2	0	19	Boscobel city
375	372	2	0	0	0	0	1	Boscobel town
944	933	0	1	2	0	0	8	Cassville village
416	412	0	0	1	0	0	3	Cassville town
244	242	0	0	1	0	0	1	Castle Rock town
385	385	0	0	0	0	0	0	Clifton town
1,868	1,851	4	2	2	0	0	9	Cuba City city (part)
1,049	1,045	1	0	0	0	0	3	Dickeyville village
524	514	2	3	1	0	0	4	Ellenboro town
2,466	2,435	3	7	13	0	1	7	Fennimore city
596	590	2	1	2	0	0	1	Fennimore town
411	411	0	0	0	0	0	0	Glen Haven town
73	73	0	0	0	0	0	0	Glen Haven CDP
483	474	0	0	2	2	0	5	Harrison town
1,226	1,204	3	1	0	0	0	18	Hazel Green village (part)
1,112	1,104	6	0	1	0	0	1	Hazel Green town
454	453	0	0	0	0	0	1	Hickory Grove town
2,057	2,045	0	0	8	0	0	4	Jamestown town
494	491	0	0	0	0	0	3	Kieler CDP
304	304	0	0	0	0	0	0	Sandy Hook CDP
3,837	3,779	18	7	19	0	3	11	Lancaster city
551	549	1	0	0	0	0	1	Liberty town
801	793	7	0	0	0	0	1	Lima town
277	274	0	1	1	0	0	1	Little Grant town
657	655	1	0	0	0	0	1	Livingston village (part)
546	535	0	1	1	0	0	9	Marion town
164	160	0	2	0	0	0	2	Millville town
613	607	6	0	0	0	0	0	Montfort village (part)
208	206	0	0	1	0	0	1	Mount Hope village
297	295	0	0	0	0	0	2	Mount Hope town
551	548	2	0	0	0	1	0	Mount Ida town
1,240	1,226	4	4	1	0	0	5	Muscoda village (part)
765	754	2	1	0	0	0	8	Muscoda town
498	497	1	0	0	0	0	0	North Lancaster town
694	686	1	0	6	0	0	1	Paris town
190	190	0	0	0	0	0	0	Patch Grove village
339	336	0	0	1	0	0	2	Patch Grove town
11,045	10,510	227	21	187	0	1	99	Platteville city
1,498	1,462	4	1	19	0	3	9	Platteville town
684	676	0	1	5	0	0	2	Potosi village

Table 3.

Race and Hispanic or Latino Origin: 2010—Con.

[For information on confidentiality protection, nonsampling error, and definitions, see Selected Appendixes at <www.census.gov/prod/cen2010/cph-1-a.pdf>]

State County County Subdivision Place	Total population	Race							Hispanic or Latino (of any race)
		One race						Two or More Races	
		White	Black or African American	American Indian and Alaska Native	Asian	Native Hawaiian and Other Pacific Islander	Some Other Race		
Grant County—Con.									
Potosi town.....	849	833	1	0	8	0	1	6	6
Smelser town.....	794	783	5	0	1	0	1	4	2
South Lancaster town.....	843	832	1	0	1	0	0	9	2
Tennyson village.....	355	353	0	2	0	0	0	0	0
Waterloo town.....	550	546	0	4	0	0	0	0	2
Watterstown town.....	330	328	0	0	1	0	0	1	0
Wingville town.....	357	348	1	1	1	0	5	1	10
Woodman village.....	132	123	2	2	0	0	0	5	4
Woodman town.....	185	182	0	0	0	0	0	3	1
Wyalusing town.....	346	333	0	4	0	0	8	1	10
Green County.....	36,842	35,593	140	65	198	11	490	345	1,033
Adams town.....	530	521	0	3	0	0	5	1	4
Albany village.....	1,018	982	5	0	7	0	11	13	24
Albany town.....	1,106	1,061	2	2	5	1	19	16	29
Belleville village (part).....	537	517	0	2	0	0	14	4	19
Brodhead city (part).....	3,203	3,085	4	9	16	0	63	26	125
Brooklyn village (part).....	465	449	3	1	3	0	6	3	31
Brooklyn town.....	1,083	1,053	2	3	5	0	4	16	10
Browntown village.....	280	268	2	1	0	0	3	6	5
Cadiz town.....	815	805	0	0	0	1	0	9	13
Clarno town.....	1,166	1,143	3	0	8	0	6	6	10
Decatur town.....	1,767	1,722	3	3	15	0	15	9	30
Exeter town.....	2,023	1,992	8	0	3	0	0	20	17
Jefferson town.....	1,217	1,201	2	0	5	0	2	7	7
Juda CDP.....	357	354	0	0	3	0	0	0	0
Jordan town.....	641	636	1	2	0	0	1	1	3
Monroe city.....	10,827	10,261	62	19	76	3	283	123	526
Monroe town.....	1,245	1,210	5	6	3	0	6	15	24
Monticello village.....	1,217	1,186	2	1	10	0	7	11	24
Mount Pleasant town.....	598	587	1	1	4	0	2	3	6
New Glarus village.....	2,172	2,105	14	1	12	0	26	14	57
New Glarus town.....	1,335	1,304	3	2	9	0	4	13	14
Spring Grove town.....	874	843	3	6	5	0	8	9	25
Sylvester town.....	1,004	988	6	0	3	0	0	7	4
Washington town.....	809	792	2	1	8	0	5	1	16
York town.....	910	882	7	2	1	6	0	12	10
Green Lake County.....	19,051	18,428	88	52	86	5	268	124	743
Berlin city (part).....	5,435	5,078	28	31	49	0	192	57	428
Berlin town.....	1,140	1,118	2	0	3	0	12	5	36
Brooklyn town.....	1,826	1,795	3	1	7	3	3	14	18
Green Lake city.....	960	948	2	2	3	0	1	4	18
Green Lake town.....	1,154	1,148	1	1	2	0	1	1	15
Kingston village.....	326	321	1	0	0	0	4	0	9
Kingston town.....	1,064	1,052	3	3	1	0	0	5	8
Dalton CDP.....	206	203	0	0	0	0	0	3	4
Mackford town.....	560	520	3	0	9	1	23	4	37
Manchester town.....	1,022	1,008	13	0	0	0	0	1	9
Markesan city.....	1,476	1,448	4	2	0	0	15	7	109
Marquette village.....	150	150	0	0	0	0	0	0	2
Marquette town.....	531	519	7	1	0	0	3	1	4
Princeton city.....	1,214	1,181	12	7	5	0	2	7	18
Princeton town.....	1,434	1,397	9	3	6	1	7	11	24
St. Marie town.....	351	350	0	1	0	0	0	0	1
Seneca town.....	408	395	0	0	1	0	5	7	7
Iowa County.....	23,687	23,127	87	36	129	5	102	201	336
Arena village.....	834	816	2	1	4	2	4	5	15
Arena town.....	1,456	1,422	9	0	3	0	4	18	15
Avoca village.....	637	614	2	0	11	0	3	7	12
Barneveld village.....	1,231	1,209	9	1	2	1	0	9	3
Blanchardville village (part).....	177	177	0	0	0	0	0	0	1
Brigham town.....	1,034	1,009	2	1	6	0	8	8	22
Clyde town.....	306	300	0	0	1	0	0	5	9
Cobb village.....	458	450	0	0	5	0	3	0	1
Dodgeville city.....	4,693	4,566	25	12	45	1	8	36	84
Dodgeville town.....	1,708	1,664	5	2	21	0	6	10	18
Eden town.....	355	336	0	0	1	0	13	5	18
Highland village.....	842	822	3	6	1	0	0	10	8
Highland town.....	750	735	2	0	4	0	5	4	13
Hollandale village.....	288	283	2	0	0	0	0	3	0
Linden village.....	549	536	3	1	0	0	4	5	6
Linden town.....	847	824	0	1	2	0	9	11	19
Edmund CDP.....	173	169	0	0	0	0	0	4	9
Livingston village (part).....	7	7	0	0	0	0	0	0	0
Mifflin town.....	585	573	0	0	0	0	8	4	10
Mineral Point city.....	2,487	2,435	15	2	19	0	3	13	17
Mineral Point town.....	1,033	1,017	2	0	1	0	6	7	6
Montfort village (part).....	96	96	0	0	0	0	0	0	0
Moscow town.....	576	560	2	4	1	0	3	6	1

Table 3.

Race and Hispanic or Latino Origin: 2010—Con.

[For information on confidentiality protection, nonsampling error, and definitions, see Selected Appendixes at <www.census.gov/prod/cen2010/cph-1-a.pdf>]

Not Hispanic or Latino								State County County Subdivision Place
Total	One race						Two or More Races	
	White	Black or African American	American Indian and Alaska Native	Asian	Native Hawaiian and Other Pacific Islander	Some Other Race		
843	828	1	0	8	0	0	6	Grant County—Con.
792	782	5	0	1	0	0	4	Potosi town
841	831	1	0	1	0	0	8	Smelser town
355	353	0	2	0	0	0	0	South Lancaster town
548	544	0	4	0	0	0	0	Tennyson village
330	328	0	0	1	0	0	1	Waterloo town
347	343	1	1	1	0	0	1	Watterstown town
128	120	1	2	0	0	0	5	Wingville town
184	181	0	0	0	0	0	3	Woodman village
336	331	0	4	0	0	0	1	Woodman town
								Wyalusing town
35,809	35,113	137	50	197	9	15	288	Green County
526	520	0	1	0	0	4	1	Adams town
994	969	5	0	7	0	1	12	Albany village
1,077	1,052	2	2	5	1	1	14	Albany town
518	509	0	2	0	0	3	4	Belleville village (part)
3,078	3,029	4	7	16	0	0	22	Brodhead city (part)
434	424	3	1	3	0	0	3	Brooklyn village (part)
1,073	1,047	2	3	5	0	2	14	Brooklyn town
275	266	2	1	0	0	0	6	Browntown village
802	792	0	0	0	1	0	9	Cadiz town
1,156	1,139	3	0	8	0	0	6	Clarno town
1,737	1,706	3	3	15	0	1	9	Decatur town
2,006	1,975	8	0	3	0	0	20	Exeter town
1,210	1,198	2	0	5	0	0	5	Jefferson town
357	354	0	0	3	0	0	0	Juda CDP
638	635	1	2	0	0	0	0	Jordan town
10,301	10,049	59	17	75	3	1	97	Monroe city
1,221	1,204	5	1	3	0	0	8	Monroe town
1,193	1,171	2	1	10	0	0	9	Monticello village
592	584	1	1	4	0	0	2	Mount Pleasant town
2,115	2,078	14	1	12	0	1	9	New Glarus village
1,321	1,296	3	2	9	0	1	10	New Glarus town
849	829	3	4	5	0	0	8	Spring Grove town
1,000	984	6	0	3	0	0	7	Sylvester town
793	781	2	1	8	0	0	1	Washington town
900	876	7	0	1	4	0	12	York town
18,308	17,990	79	46	85	5	6	97	Green Lake County
5,007	4,864	23	28	48	0	2	42	Berlin city (part)
1,104	1,094	2	0	3	0	0	5	Berlin town
1,808	1,781	3	1	7	3	0	13	Brooklyn town
942	931	2	2	3	0	0	4	Green Lake city
1,139	1,135	1	0	2	0	0	1	Green Lake town
317	316	1	0	0	0	0	0	Kingston village
1,056	1,046	3	3	1	0	0	3	Kingston town
202	201	0	0	0	0	0	1	Dalton CDP
523	504	3	0	9	1	2	4	Mackford town
1,013	999	13	0	0	0	0	1	Manchester town
1,367	1,362	0	1	0	0	0	4	Markesan city
148	148	0	0	0	0	0	0	Marquette village
527	516	7	1	0	0	2	1	Marquette town
1,196	1,167	12	6	5	0	0	6	Princeton city
1,410	1,385	9	3	6	1	0	6	Princeton town
350	349	0	1	0	0	0	0	St. Marie town
401	393	0	0	1	0	0	7	Seneca town
23,351	22,904	86	35	124	5	12	185	Iowa County
819	805	2	1	4	2	0	5	Arena village
1,441	1,413	9	0	3	0	0	16	Arena town
625	606	2	0	11	0	0	6	Avoca village
1,228	1,206	9	1	2	1	0	9	Barneveld village
176	176	0	0	0	0	0	0	Blanchardville village (part)
1,012	995	2	1	6	0	0	8	Brigham town
297	291	0	0	1	0	0	5	Clyde town
457	450	0	0	5	0	2	0	Cobb village
4,609	4,491	25	11	45	1	2	34	Dodgeville city
1,690	1,657	5	2	17	0	0	9	Dodgeville town
337	331	0	0	1	0	0	5	Eden town
834	815	3	6	1	0	0	9	Highland village
737	728	2	0	3	0	0	4	Highland town
288	283	2	0	0	0	0	3	Hollandale village
543	534	3	1	0	0	0	5	Linden village
828	811	0	1	2	0	3	11	Linden town
164	160	0	0	0	0	0	4	Edmund CDP
7	7	0	0	0	0	0	0	Livingston village (part)
575	572	0	0	0	0	0	3	Mifflin town
2,470	2,423	14	2	19	0	2	10	Mineral Point city
1,027	1,017	2	0	1	0	0	7	Mineral Point town
96	96	0	0	0	0	0	0	Montfort village (part)
575	559	2	4	1	0	3	6	Moscow town

Table 3.

Race and Hispanic or Latino Origin: 2010—Con.

[For information on confidentiality protection, nonsampling error, and definitions, see Selected Appendixes at <www.census.gov/prod/cen2010/cph-1-a.pdf>]

State County County Subdivision Place	Total population	Race							Hispanic or Latino (of any race)
		One race						Two or More Races	
		White	Black or African American	American Indian and Alaska Native	Asian	Native Hawaiian and Other Pacific Islander	Some Other Race		
Iowa County—Con.									
Muscoda village (part).....	50	50	0	0	0	0	0	0	2
Pulaski town.....	400	375	0	2	1	1	6	15	16
Rewey village.....	292	291	0	1	0	0	0	0	0
Ridgeway village.....	653	645	0	0	0	0	6	2	33
Ridgeway town.....	568	554	4	2	0	0	3	5	6
Waldwick town.....	473	466	0	0	1	0	0	6	1
Wyoming town.....	302	295	0	0	0	0	0	7	0
Iron County.....	5,916	5,790	3	36	18	0	13	56	35
Anderson town.....	58	56	0	0	0	0	0	2	0
Carey town.....	163	158	0	0	0	0	0	5	1
Gurney town.....	159	153	0	0	1	0	0	5	4
Hurley city.....	1,547	1,509	1	13	3	0	2	19	12
Kimball town.....	498	484	0	6	1	0	0	7	0
Knight town.....	211	207	0	1	2	0	0	1	0
Iron Belt CDP.....	173	170	0	1	2	0	0	0	0
Mercer town.....	1,407	1,388	0	6	9	0	0	4	5
Mercer CDP.....	516	508	0	3	5	0	0	0	2
Montreal city.....	807	780	0	10	2	0	11	4	13
Oma town.....	289	289	0	0	0	0	0	0	0
Pence town.....	163	161	2	0	0	0	0	0	0
Pence CDP.....	131	129	2	0	0	0	0	0	0
Saxon town.....	324	319	0	0	0	0	0	5	0
Saxon CDP.....	90	90	0	0	0	0	0	0	0
Sherman town.....	290	286	0	0	0	0	0	4	0
Jackson County.....	20,449	18,258	400	1,271	53	20	144	303	519
Adams town.....	1,342	1,280	3	44	1	0	6	8	17
Hatfield CDP.....	141	137	0	3	0	0	0	1	1
Albion town.....	1,210	1,162	1	22	4	1	2	18	16
Alma town.....	1,044	960	6	21	10	1	23	23	65
Alma Center village.....	503	467	0	1	1	1	22	11	32
Bear Bluff town.....	138	132	0	4	0	0	2	0	2
Black River Falls city.....	3,622	3,314	18	187	10	1	7	85	63
Brockway town.....	2,828	1,894	325	549	3	9	5	43	126
City Point town.....	182	180	0	0	0	0	1	1	2
Cleveland town.....	481	474	1	3	0	0	0	3	4
Curran town.....	343	331	1	1	8	0	0	2	0
Franklin town.....	448	442	2	0	2	0	0	2	2
Garden Valley town.....	422	409	1	2	0	0	1	9	28
Garfield town.....	638	618	0	9	2	0	2	7	5
Hixton village.....	433	411	0	13	1	0	1	7	6
Hixton town.....	652	616	3	7	0	0	15	11	19
Irving town.....	751	731	1	10	2	0	1	6	5
Knapp town.....	299	289	3	4	0	0	0	3	2
Komensky town.....	509	144	25	333	0	0	2	5	28
Manchester town.....	704	655	4	35	1	0	1	8	8
Melrose village.....	503	488	1	1	1	3	8	1	9
Melrose town.....	470	461	1	0	0	0	6	2	11
Merrillan village.....	542	469	0	14	1	2	33	23	37
Millston town.....	159	151	0	6	1	0	1	0	4
Millston CDP.....	125	120	0	4	0	0	1	0	3
North Bend town.....	488	484	0	0	0	0	0	4	2
Northfield town.....	639	618	1	0	4	1	4	11	7
Springfield town.....	623	610	0	2	0	1	1	9	3
Taylor village.....	476	468	3	3	1	0	0	1	16
Jefferson County.....	83,686	78,632	681	257	560	18	2,479	1,059	5,555
Aztalan town.....	1,457	1,398	4	4	4	0	19	28	45
Cambridge village (part).....	109	99	4	1	1	0	0	4	4
Cold Spring town.....	727	693	1	5	6	0	11	11	23
Concord town.....	2,072	2,017	8	5	6	0	9	27	32
Farmington town.....	1,380	1,334	7	4	3	0	19	13	35
Helenville CDP (part).....	4	4	0	0	0	0	0	0	0
Fort Atkinson city.....	12,368	11,439	77	40	88	2	549	173	1,128
Hebron town.....	1,094	1,051	2	5	13	0	12	11	25
Hebron CDP.....	224	218	1	2	0	0	2	1	1
Ixonia town.....	4,385	4,287	14	7	8	1	32	36	102
Ixonia CDP.....	1,624	1,567	10	2	0	1	19	25	52
Jefferson city.....	7,973	7,272	57	34	57	5	431	117	937
Jefferson town.....	2,178	2,117	12	16	18	0	5	10	55
Helenville CDP (part).....	245	231	2	3	3	0	1	5	8
Johnson Creek village.....	2,738	2,553	25	7	32	1	78	42	204
Koshkonong town.....	3,692	3,592	9	4	29	0	33	25	91
Lake Koshkonong CDP (part).....	730	718	2	0	8	0	0	2	15
Lac La Belle village (part).....	1	0	0	0	0	0	1	0	0
Lake Mills city.....	5,708	5,488	39	11	27	0	71	72	216
Lake Mills town.....	2,070	2,001	0	8	10	0	36	15	59
Milford town.....	1,099	1,054	5	2	5	2	10	21	25
Oakland town.....	3,100	3,021	12	8	12	1	18	28	53
Lake Ripley CDP.....	1,779	1,730	11	3	10	0	13	12	31

Table 3.

Race and Hispanic or Latino Origin: 2010—Con.

[For information on confidentiality protection, nonsampling error, and definitions, see Selected Appendixes at <www.census.gov/prod/cen2010/cph-1-a.pdf>]

Not Hispanic or Latino								State County County Subdivision Place
Total	One race						Two or More Races	
	White	Black or African American	American Indian and Alaska Native	Asian	Native Hawaiian and Other Pacific Islander	Some Other Race		
48	48	0	0	0	0	0	0	Iowa County—Con.
384	369	0	2	1	1	0	11	Muscoda village (part)
292	291	0	1	0	0	0	0	Pulaski town
620	619	0	0	0	0	0	1	Rewey village
562	551	4	2	0	0	0	5	Ridgeway village
472	465	0	0	1	0	0	6	Ridgeway town
302	295	0	0	0	0	0	7	Waldwick town
								Wyoming town
5,881	5,772	3	33	18	0	0	55	Iron County
58	56	0	0	0	0	0	2	Anderson town
162	157	0	0	0	0	0	5	Carey town
155	149	0	0	1	0	0	5	Gurney town
1,535	1,503	1	10	3	0	0	18	Hurley city
498	484	0	6	1	0	0	7	Kimball town
211	207	0	1	2	0	0	1	Knights town
173	170	0	1	2	0	0	0	Iron Belt CDP
1,402	1,383	0	6	9	0	0	4	Mercer town
514	506	0	3	5	0	0	0	Mercer CDP
794	778	0	10	2	0	0	4	Montreal city
289	289	0	0	0	0	0	0	Oma town
163	161	2	0	0	0	0	0	Pence town
131	129	2	0	0	0	0	0	Pence CDP
324	319	0	0	0	0	0	5	Saxon town
90	90	0	0	0	0	0	0	Saxon CDP
290	286	0	0	0	0	0	4	Sherman town
19,930	17,987	390	1,211	51	19	9	263	Jackson County
1,325	1,275	3	38	1	0	0	8	Adams town
140	136	0	3	0	0	0	1	Hatfield CDP
1,194	1,150	1	22	4	1	0	16	Albion town
979	928	6	19	10	1	2	13	Alma town
471	458	0	1	1	0	0	11	Alma Center village
136	132	0	4	0	0	0	0	Bear Bluff town
3,559	3,268	18	180	10	1	1	81	Black River Falls city
2,702	1,815	316	523	1	9	0	38	Brockway town
180	179	0	0	0	0	0	1	City Point town
477	470	1	3	0	0	0	3	Cleveland town
343	331	1	1	8	0	0	2	Curran town
446	441	2	0	2	0	0	1	Franklin town
394	387	1	1	0	0	0	5	Garden Valley town
633	617	0	8	2	0	0	6	Garfield town
427	407	0	13	1	0	1	5	Hixton village
633	612	3	7	0	0	0	11	Hixton town
746	728	1	10	2	0	0	5	Irving town
297	287	3	4	0	0	0	3	Knapp town
481	130	24	323	0	0	0	4	Komensky town
696	651	4	32	1	0	0	8	Manchester town
494	487	1	1	1	3	0	1	Melrose village
459	456	1	0	0	0	0	2	Melrose town
505	467	0	13	1	2	5	17	Merrillan village
155	149	0	5	1	0	0	0	Millston town
122	118	0	4	0	0	0	0	Millston CDP
486	482	0	0	0	0	0	4	North Bend town
632	617	1	0	4	1	0	9	Northfield town
620	609	0	2	0	1	0	8	Springfield town
460	454	3	1	1	0	0	1	Taylor village
78,131	75,903	628	212	551	13	57	767	Jefferson County
1,412	1,373	4	4	4	0	5	22	Aztalan town
105	95	4	1	1	0	0	4	Cambridge village (part)
704	682	1	4	6	0	0	11	Cold Spring town
2,040	1,998	8	5	6	0	0	23	Concord town
1,345	1,319	7	4	3	0	4	8	Farmington town
4	4	0	0	0	0	0	0	Helenville CDP (part)
11,240	10,925	67	30	88	2	17	111	Fort Atkinson city
1,069	1,038	2	5	13	0	1	10	Hebron town
223	218	1	2	0	0	1	1	Hebron CDP
4,283	4,223	13	7	8	1	9	22	Ixonia town
1,572	1,533	9	2	0	1	7	20	Ixonia CDP
7,036	6,833	41	31	49	5	2	75	Jefferson city
2,123	2,075	11	12	18	0	0	7	Jefferson town
237	227	2	3	3	0	0	2	Helenville CDP (part)
2,534	2,440	24	7	32	1	2	28	Johnson Creek village
3,601	3,538	9	4	28	0	2	20	Koshkonong town
715	704	2	0	7	0	0	2	Lake Koshkonong CDP (part)
1	0	0	0	0	0	1	0	Lac La Belle village (part)
5,492	5,370	37	7	27	0	0	51	Lake Mills city
2,011	1,981	0	8	10	0	0	12	Lake Mills town
1,074	1,040	5	2	5	2	0	20	Milford town
3,047	2,995	12	5	12	0	1	22	Oakland town
1,748	1,716	11	1	10	0	0	10	Lake Ripley CDP

Table 3.

Race and Hispanic or Latino Origin: 2010—Con.

[For information on confidentiality protection, nonsampling error, and definitions, see Selected Appendixes at <www.census.gov/prod/cen2010/cph-1-a.pdf>]

State County County Subdivision Place	Total population	Race							Two or More Races	Hispanic or Latino (of any race)
		One race								
		White	Black or African American	American Indian and Alaska Native	Asian	Native Hawaiian and Other Pacific Islander	Some Other Race			
Jefferson County—Con.										
Palmyra village.....	1,781	1,686	11	9	4	0	57	14	184	
Palmyra town.....	1,186	1,124	5	4	7	0	37	9	75	
Sullivan village.....	669	656	2	1	2	0	0	8	11	
Sullivan town.....	2,208	2,160	3	12	6	0	6	21	43	
Rome CDP.....	689	673	1	1	2	0	0	12	19	
Sumner town.....	832	813	5	4	2	0	3	5	13	
Lake Koshkonong CDP (part).....	474	457	5	3	2	0	3	4	6	
Waterloo city.....	3,333	2,934	26	9	10	1	312	41	426	
Waterloo town.....	909	892	3	1	4	0	6	3	18	
Watertown city (part).....	15,402	14,313	172	47	131	5	502	232	1,284	
Watertown town.....	1,975	1,927	5	1	7	0	17	18	52	
Whitewater city (part).....	3,240	2,711	173	8	68	0	205	75	415	
Juneau County.....	26,664	25,077	557	398	115	7	188	322	687	
Armenia town.....	699	649	3	10	1	0	26	10	68	
Camp Douglas village.....	601	586	3	1	2	0	3	5	6	
Clearfield town.....	728	706	0	4	3	2	3	10	14	
Cutler town.....	326	305	3	3	0	0	9	6	13	
Elroy city.....	1,442	1,396	5	11	3	0	4	23	32	
Finley town.....	97	95	0	2	0	0	0	0	0	
Fountain town.....	555	539	1	0	2	0	10	3	14	
Germantown town.....	1,471	1,436	2	11	3	0	6	13	25	
Hustler village.....	194	190	0	0	1	0	0	3	3	
Kildare town.....	681	637	1	21	2	0	7	13	15	
Kingston town.....	91	91	0	0	0	0	0	0	0	
Lemonweir town.....	1,743	1,670	3	42	6	0	2	20	27	
Lindina town.....	718	704	3	3	2	0	3	3	4	
Lisbon town.....	912	880	3	5	16	0	0	8	5	
Lyndon town.....	1,384	1,146	17	166	12	1	28	14	49	
Lyndon Station village.....	500	483	1	2	1	0	8	5	16	
Marion town.....	426	414	0	5	2	0	0	5	1	
Mauston city.....	4,423	4,103	114	53	31	2	33	87	154	
Necedah village.....	916	885	6	1	3	0	7	14	26	
Necedah town.....	2,327	2,262	10	12	7	2	5	29	54	
New Lisbon city.....	2,554	2,099	374	34	8	0	10	29	109	
Orange town.....	570	556	1	5	0	0	4	4	7	
Plymouth town.....	597	591	0	0	2	0	0	4	8	
Seven Mile Creek town.....	358	350	0	4	2	0	1	1	4	
Summit town.....	646	632	0	2	0	0	12	0	13	
Union Center village.....	200	197	0	0	3	0	0	0	1	
Wisconsin Dells city (part).....	2	2	0	0	0	0	0	0	0	
Woneewoc village.....	816	799	4	1	3	0	2	7	11	
Woneewoc town.....	687	674	3	0	0	0	5	5	9	
Kenosha County.....	166,426	139,416	11,052	814	2,393	89	7,880	4,782	19,592	
Brighton town.....	1,456	1,428	7	0	8	0	4	9	25	
Bristol village.....	2,584	2,452	32	4	14	1	37	44	118	
Bristol town.....	2,330	2,230	17	12	25	0	23	23	96	
Lake Shangrila CDP (part).....	293	278	6	1	0	0	4	4	23	
Genoa City village (part).....	6	6	0	0	0	0	0	0	0	
Kenosha city.....	99,218	76,519	9,876	578	1,671	61	6,761	3,752	16,130	
Paddock Lake village.....	2,992	2,857	15	14	10	2	42	52	157	
Paris town.....	1,504	1,471	3	5	7	0	11	7	34	
Pleasant Prairie village.....	19,719	17,964	488	75	333	12	469	378	1,332	
Randall town.....	3,180	3,119	6	5	13	0	16	21	84	
Powers Lake CDP (part).....	1,052	1,031	0	1	4	0	10	6	35	
Wilmot CDP (part).....	178	177	0	1	0	0	0	0	5	
Salem town.....	12,067	11,567	70	54	63	3	176	134	542	
Camp Lake CDP.....	3,665	3,514	13	14	17	1	62	44	197	
Lake Shangrila CDP (part).....	568	541	13	0	1	0	10	3	18	
Wilmot CDP (part).....	264	255	1	8	0	0	0	0	3	
Silver Lake village.....	2,411	2,317	13	6	2	2	34	37	102	
Somers town.....	9,597	8,452	474	38	196	4	206	227	614	
Twin Lakes village.....	5,989	5,764	38	14	23	4	81	65	283	
Wheatland town.....	3,373	3,270	13	9	28	0	20	33	75	
Lily Lake CDP.....	477	468	1	3	1	0	1	3	14	
Powers Lake CDP (part).....	87	85	1	0	0	0	0	1	3	
Kewaunee County.....	20,574	19,955	69	77	60	5	219	189	463	
Ahnapee town.....	940	925	1	2	1	0	6	5	11	
Algoma city.....	3,167	3,013	27	19	8	0	66	34	91	
Carlton town.....	1,014	994	1	1	4	0	7	7	29	
Casco village.....	583	531	6	14	0	0	22	10	44	
Casco town.....	1,165	1,146	1	0	0	0	3	15	34	
Franklin town.....	993	956	0	3	9	1	7	17	8	
Kewaunee city.....	2,952	2,853	9	10	13	1	33	33	53	
Lincoln town.....	948	934	1	0	2	0	3	8	44	
Luxemburg village.....	2,515	2,444	5	18	2	0	23	23	63	
Luxemburg town.....	1,469	1,442	1	1	11	0	9	5	29	
Montpelier town.....	1,306	1,268	5	5	2	2	13	11	15	
Pierce town.....	833	812	10	0	3	0	6	2	12	

Table 3.

Race and Hispanic or Latino Origin: 2010—Con.

[For information on confidentiality protection, nonsampling error, and definitions, see Selected Appendixes at <www.census.gov/prod/cen2010/cph-1-a.pdf>]

Not Hispanic or Latino								State County County Subdivision Place
Total	One race						Two or More Races	
	White	Black or African American	American Indian and Alaska Native	Asian	Native Hawaiian and Other Pacific Islander	Some Other Race		
								Jefferson County—Con.
1,597	1,569	11	6	4	0	0	7	Palmyra village
1,111	1,087	5	4	7	0	0	8	Palmyra town
658	649	2	1	2	0	0	4	Sullivan village
2,165	2,132	3	12	6	0	0	12	Sullivan town
670	663	1	1	2	0	0	3	Rome CDP
819	804	5	3	2	0	0	5	Sumner town
468	455	5	2	2	0	0	4	Lake Koshkonong CDP (part)
2,907	2,834	26	8	10	0	0	29	Waterloo city
891	880	3	1	4	0	0	3	Waterloo town
14,118	13,595	159	34	131	2	11	186	Watertown city (part)
1,923	1,896	5	1	7	0	0	14	Watertown town
2,825	2,532	164	6	68	0	2	53	Whitewater city (part)
25,977	24,706	545	361	113	4	9	239	Juneau County
631	613	3	9	1	0	0	5	Armenia town
596	586	3	1	2	0	0	4	Camp Douglas village
714	696	0	3	3	2	0	10	Clearfield town
313	301	3	3	0	0	0	6	Cutler town
1,410	1,381	5	3	3	0	0	18	Elroy city
97	95	0	2	0	0	0	0	Finley town
541	535	1	0	2	0	0	3	Fountain town
1,446	1,424	2	8	3	0	0	9	Germantown town
191	187	0	0	1	0	0	3	Hustler village
666	632	1	21	2	0	0	10	Kildare town
91	91	0	0	0	0	0	0	Kingston town
1,716	1,651	3	42	5	0	1	14	Lemonweir town
714	703	3	3	2	0	1	2	Lindina town
907	876	3	5	16	0	0	7	Lisbon town
1,335	1,134	16	160	12	0	3	10	Lyndon town
484	476	1	1	1	0	0	5	Lyndon Station village
425	414	0	5	2	0	0	4	Marion town
4,269	4,030	110	42	30	0	0	57	Mauston city
890	869	6	0	3	0	0	12	Necedah village
2,273	2,228	9	9	7	2	2	16	Necedah town
2,445	2,006	369	32	8	0	2	28	New Lisbon city
563	554	1	5	0	0	0	3	Orange town
589	585	0	0	2	0	0	2	Plymouth town
354	347	0	4	2	0	0	1	Seven Mile Creek town
633	631	0	2	0	0	0	0	Summit town
199	196	0	0	3	0	0	0	Union Center village
2	2	0	0	0	0	0	0	Wisconsin Dells city (part)
805	792	3	1	3	0	0	6	Woneewoc village
678	671	3	0	0	0	0	4	Woneewoc town
146,834	129,892	10,655	513	2,343	67	177	3,187	Kenosha County
1,431	1,407	7	0	8	0	0	9	Brighton town
2,466	2,382	31	4	13	0	3	33	Bristol village
2,234	2,168	11	11	25	0	0	19	Bristol town
270	267	1	0	0	0	0	2	Lake Shangrila CDP (part)
6	6	0	0	0	0	0	0	Genoa City village (part)
83,088	68,967	9,540	332	1,637	48	122	2,442	Kenosha city
2,835	2,765	12	8	10	2	3	35	Paddock Lake village
1,470	1,451	2	5	7	0	0	5	Paris town
18,387	17,246	459	52	329	7	10	284	Pleasant Prairie village
3,096	3,054	6	5	13	0	4	14	Randall town
1,017	1,004	0	1	4	0	2	6	Powers Lake CDP (part)
173	172	0	1	0	0	0	0	Wilmot CDP (part)
11,525	11,246	67	53	61	2	6	90	Salem town
3,468	3,396	11	13	17	0	2	29	Camp Lake CDP
550	533	13	0	1	0	0	3	Lake Shangrila CDP (part)
261	252	1	8	0	0	0	0	Wilmot CDP (part)
2,309	2,258	13	6	2	2	0	28	Silver Lake village
8,983	8,135	458	18	188	2	19	163	Somers town
5,706	5,580	37	14	22	4	6	43	Twin Lakes village
3,298	3,227	12	5	28	0	4	22	Wheatland town
463	455	1	3	1	0	0	3	Lily Lake CDP
84	82	1	0	0	0	0	1	Powers Lake CDP (part)
20,111	19,724	63	75	59	5	15	170	Kewaunee County
929	919	1	2	1	0	1	5	Ahnapee town
3,076	2,992	27	19	7	0	1	30	Algoma city
985	973	1	1	4	0	0	6	Carlton town
539	509	2	14	0	0	7	7	Casco village
1,131	1,115	1	0	0	0	0	15	Casco town
985	955	0	3	9	1	0	17	Franklin town
2,899	2,833	9	10	13	1	0	33	Kewaunee city
904	893	1	0	2	0	0	8	Lincoln town
2,452	2,417	4	16	2	0	0	13	Luxemburg village
1,440	1,422	1	1	11	0	0	5	Luxemburg town
1,291	1,264	5	5	2	2	2	11	Montpelier town
821	806	9	0	3	0	1	2	Pierce town

Table 3.

Race and Hispanic or Latino Origin: 2010—Con.

[For information on confidentiality protection, nonsampling error, and definitions, see Selected Appendixes at <www.census.gov/prod/cen2010/cph-1-a.pdf>]

State County County Subdivision Place	Total population	Race							Hispanic or Latino (of any race)
		One race						Two or More Races	
		White	Black or African American	American Indian and Alaska Native	Asian	Native Hawaiian and Other Pacific Islander	Some Other Race		
Kewaunee County—Con.									
Red River town.....	1,393	1,376	2	3	0	1	5	6	15
Dyckesville CDP (part).....	220	210	0	2	0	0	4	4	8
West Kewaunee town.....	1,296	1,261	0	1	5	0	16	13	15
La Crosse County.....	114,638	105,540	1,610	493	4,742	28	371	1,854	1,741
Bangor village.....	1,459	1,426	7	9	3	0	0	14	23
Bangor town.....	615	603	1	0	3	2	1	5	12
Barre town.....	1,234	1,200	9	2	13	0	2	8	6
Burns town.....	947	926	0	2	17	0	0	2	2
Campbell town.....	4,314	4,096	40	22	90	3	11	52	41
French Island CDP.....	4,207	3,989	40	22	90	3	11	52	41
Farmington town.....	2,061	1,965	3	4	63	0	2	24	10
Greenfield town.....	2,060	2,026	5	0	9	1	9	10	15
St. Joseph CDP.....	503	494	0	0	0	1	6	2	7
Hamilton town.....	2,436	2,393	8	1	22	0	3	9	9
Holland town.....	3,701	3,531	17	12	116	2	1	22	22
Brice Prairie CDP (part).....	0	0	0	0	0	0	0	0	0
Holmen village.....	9,005	8,140	58	17	631	4	22	133	96
La Crosse city.....	51,320	46,072	1,155	286	2,490	12	202	1,103	1,012
Medary town.....	1,461	1,427	5	1	18	1	1	8	24
Onalaska city.....	17,736	16,084	200	58	1,007	2	81	304	276
Onalaska town.....	5,623	5,396	37	20	115	0	8	47	76
Brice Prairie CDP (part).....	1,887	1,842	11	9	9	0	2	14	24
Rockland village.....	594	558	12	3	16	0	1	4	4
Shelby town.....	4,715	4,527	29	17	89	0	9	44	45
Washington town.....	558	530	3	11	5	0	5	4	9
West Salem village.....	4,799	4,640	21	28	35	1	13	61	59
Lafayette County.....	16,836	16,292	39	48	58	0	303	96	522
Argyle village.....	857	849	1	3	0	0	1	3	17
Argyle town.....	436	433	1	1	0	0	0	1	1
Belmont village.....	986	974	2	0	2	0	1	7	7
Belmont town.....	767	743	1	0	11	0	6	6	14
Benton village.....	973	958	1	7	3	0	1	3	4
Benton town.....	504	498	0	0	1	0	1	4	3
Blanchard town.....	264	263	0	0	0	0	1	0	4
Blanchardville village (part).....	648	639	1	0	2	0	2	4	9
Cuba City city (part).....	209	209	0	0	0	0	0	0	1
Darlington city.....	2,451	2,194	8	12	6	0	208	23	297
Darlington town.....	875	850	4	4	2	0	11	4	18
Elk Grove town.....	551	525	1	4	6	0	12	3	16
Fayette town.....	376	373	0	0	0	0	0	3	0
Gratiot village.....	236	231	0	0	1	0	0	4	0
Gratiot town.....	550	545	0	0	3	0	0	2	2
Hazel Green village (part).....	13	13	0	0	0	0	0	0	0
Kendall town.....	454	441	0	0	0	0	8	5	11
Lamont town.....	314	312	0	0	2	0	0	0	0
Monticello town.....	133	128	0	0	0	0	5	0	5
New Diggings town.....	502	487	0	4	5	0	5	1	5
Seymour town.....	446	410	0	3	0	0	28	5	44
Shullsburg city.....	1,226	1,212	4	3	3	0	0	4	29
Shullsburg town.....	354	340	2	0	9	0	3	0	3
South Wayne village.....	489	485	3	0	0	0	1	0	2
Wayne town.....	490	484	4	1	0	0	0	1	12
White Oak Springs town.....	118	113	0	0	1	0	1	3	1
Willow Springs town.....	758	739	5	6	1	0	3	4	11
Wiota town.....	856	844	1	0	0	0	5	6	6
Woodford CDP.....	69	68	0	0	0	0	1	0	1
Langlade County.....	19,977	19,267	72	191	62	1	100	284	324
Ackley town.....	524	512	0	4	0	0	4	4	7
Ainsworth town.....	469	466	1	2	0	0	0	0	0
Antigo city.....	8,234	7,831	45	117	34	0	67	140	226
Antigo town.....	1,412	1,377	6	4	11	0	0	14	9
Elcho town.....	1,233	1,191	0	11	1	0	3	27	11
Elcho CDP.....	339	323	0	3	0	0	1	12	9
Post Lake CDP.....	374	363	0	5	0	0	2	4	0
Summit Lake CDP (part).....	28	27	0	0	0	0	0	1	0
Evergreen town.....	495	486	1	4	0	0	2	2	2
Langlade town.....	473	461	4	2	1	0	3	2	4
Neva town.....	902	882	1	3	1	0	10	5	14
Norwood town.....	913	888	2	10	1	0	5	7	12
Parrish town.....	91	88	0	1	0	0	0	2	0
Peck town.....	349	335	1	4	4	0	0	5	1
Polar town.....	984	965	6	3	1	0	0	9	11
Price town.....	228	221	2	2	0	0	0	3	0
Rolling town.....	1,504	1,453	0	17	2	0	6	26	11
Summit town.....	163	156	1	0	0	0	0	6	0
Upham town.....	676	664	0	2	3	0	0	7	0
Summit Lake CDP (part).....	116	114	0	0	1	0	0	1	0
Vilas town.....	233	230	0	0	1	1	0	1	1

Table 3.

Race and Hispanic or Latino Origin: 2010—Con.

[For information on confidentiality protection, nonsampling error, and definitions, see Selected Appendixes at <www.census.gov/prod/cen2010/cph-1-a.pdf>]

Not Hispanic or Latino								State County County Subdivision Place
Total	One race						Two or More Races	
	White	Black or African American	American Indian and Alaska Native	Asian	Native Hawaiian and Other Pacific Islander	Some Other Race		
1,378	1,366	2	3	0	1	0	6	Kewaunee County—Con.
212	206	0	2	0	0	0	4	Red River town
1,281	1,260	0	1	5	0	3	12	Dyckesville CDP (part)
								West Kewaunee town
112,897	104,417	1,553	438	4,727	27	85	1,650	La Crosse County
1,436	1,406	7	7	3	0	0	13	Bangor village
603	596	1	0	3	2	0	1	Bangor town
1,228	1,196	9	2	13	0	0	8	Barre town
945	924	0	2	17	0	0	2	Burns town
4,273	4,069	39	21	90	2	2	50	Campbell town
4,166	3,962	39	21	90	2	2	50	French Island CDP
2,051	1,957	3	4	63	0	0	24	Farmington town
2,045	2,018	5	0	9	1	2	10	Greenfield town
496	493	0	0	0	1	0	2	St. Joseph CDP
2,427	2,386	8	1	22	0	1	9	Hamilton town
3,679	3,513	17	12	115	2	1	19	Holland town
0	0	0	0	0	0	0	0	Brice Prairie CDP (part)
8,909	8,082	51	15	631	4	7	119	Holmen village
50,308	45,423	1,114	253	2,482	12	41	983	La Crosse city
1,437	1,404	5	1	18	1	0	8	Medary town
17,460	15,921	196	54	1,002	2	23	262	Onalaska city
5,547	5,341	34	18	115	0	0	39	Onalaska town
1,863	1,824	11	8	9	0	0	11	Brice Prairie CDP (part)
590	557	12	3	16	0	0	2	Rockland village
4,670	4,493	29	13	88	0	6	41	Shelby town
549	530	3	7	5	0	0	4	Washington town
4,740	4,601	20	25	35	1	2	56	West Salem village
16,314	16,102	39	36	57	0	0	80	Lafayette County
840	836	1	3	0	0	0	0	Argyle village
435	432	1	1	0	0	0	1	Argyle town
979	969	2	0	2	0	0	6	Belmont village
753	738	1	0	11	0	0	3	Belmont town
969	955	1	7	3	0	0	3	Benton village
501	496	0	0	1	0	0	4	Benton town
260	260	0	0	0	0	0	0	Blanchard town
639	633	1	0	2	0	0	3	Blanchardville village (part)
208	208	0	0	0	0	0	0	Cuba City city (part)
2,154	2,114	8	7	5	0	0	20	Darlington city
857	846	4	1	2	0	0	4	Darlington town
535	521	1	4	6	0	0	3	Elk Grove town
376	373	0	0	0	0	0	3	Fayette town
236	231	0	0	1	0	0	4	Gratiot village
548	543	0	0	3	0	0	2	Gratiot town
13	13	0	0	0	0	0	0	Hazel Green village (part)
443	439	0	0	0	0	0	4	Kendall town
314	312	0	0	2	0	0	0	Lamont town
128	128	0	0	0	0	0	0	Monticello town
497	487	0	4	5	0	0	1	New Diggings town
402	397	0	0	0	0	0	5	Seymour town
1,197	1,185	4	2	3	0	0	3	Shullsburg city
351	340	2	0	9	0	0	0	Shullsburg town
487	484	3	0	0	0	0	0	South Wayne village
478	472	4	1	0	0	0	1	Wayne town
117	113	0	0	1	0	0	3	White Oak Springs town
747	734	5	6	1	0	0	1	Willow Springs town
850	843	1	0	0	0	0	6	Wiota town
68	68	0	0	0	0	0	0	Woodford CDP
19,653	19,109	70	172	62	0	5	235	Langlade County
517	512	0	1	0	0	0	4	Ackley town
469	466	1	2	0	0	0	0	Ainsworth town
8,008	7,720	43	104	34	0	1	106	Antigo city
1,403	1,368	6	4	11	0	0	14	Antigo town
1,222	1,188	0	10	1	0	3	20	Elcho town
330	322	0	2	0	0	1	5	Elcho CDP
374	363	0	5	0	0	2	4	Post Lake CDP
28	27	0	0	0	0	0	1	Summit Lake CDP (part)
493	486	1	4	0	0	0	2	Evergreen town
469	460	4	2	1	0	0	2	Langlade town
888	878	1	3	1	0	0	5	Neva town
901	885	2	8	1	0	0	5	Norwood town
91	88	0	1	0	0	0	2	Parrish town
348	334	1	4	4	0	0	5	Peck town
973	957	6	3	1	0	0	6	Polar town
228	221	2	2	0	0	0	3	Price town
1,493	1,447	0	17	2	0	1	26	Rolling town
163	156	1	0	0	0	0	6	Summit town
676	664	0	2	3	0	0	7	Upham town
116	114	0	0	1	0	0	1	Summit Lake CDP (part)
232	230	0	0	1	0	0	1	Vilas town

Table 3.

Race and Hispanic or Latino Origin: 2010—Con.

[For information on confidentiality protection, nonsampling error, and definitions, see Selected Appendixes at <www.census.gov/prod/cen2010/cph-1-a.pdf>]

State County County Subdivision Place	Total population	Race							Hispanic or Latino (of any race)
		One race						Two or More Races	
		White	Black or African American	American Indian and Alaska Native	Asian	Native Hawaiian and Other Pacific Islander	Some Other Race		
Langlade County—Con.									
White Lake village.....	363	350	0	0	1	0	0	12	9
Wolf River town.....	731	711	2	5	1	0	0	12	6
Lincoln County.....	28,743	27,929	157	100	124	10	131	292	340
Birch town.....	594	469	79	5	3	0	14	24	28
Bradley town.....	2,408	2,375	1	7	4	2	9	10	12
Corning town.....	883	869	0	1	5	2	1	5	5
Harding town.....	372	361	0	1	9	0	0	1	1
Harrison town.....	833	820	0	0	6	0	2	5	8
King town.....	855	850	1	1	1	0	0	2	7
Merrill city.....	9,661	9,306	52	40	58	3	82	120	196
Merrill town.....	2,980	2,937	6	5	8	0	7	17	12
Pine River town.....	1,869	1,841	3	1	5	0	3	16	9
Rock Falls town.....	618	609	1	2	1	0	1	4	2
Russell town.....	677	659	4	2	1	2	0	9	5
Schley town.....	934	916	0	3	1	0	0	14	4
Scott town.....	1,432	1,414	4	5	0	1	3	5	2
Skanawan town.....	391	391	0	0	0	0	0	0	1
Somo town.....	114	112	0	1	0	0	0	1	0
Tomahawk city.....	3,397	3,287	6	25	22	0	6	51	34
Tomahawk town.....	416	410	0	1	0	0	1	4	4
Wilson town.....	309	303	0	0	0	0	2	4	10
Manitowoc County.....	81,442	76,402	442	450	2,050	10	1,069	1,019	2,565
Cato town.....	1,566	1,538	2	5	11	0	3	7	18
Centerville town.....	645	634	2	3	1	0	2	3	10
Cleveland village.....	1,485	1,402	4	8	11	0	48	12	129
Cooperstown town.....	1,292	1,269	2	2	4	0	5	10	11
Eaton town.....	833	808	1	0	9	0	2	13	10
Francis Creek village.....	669	653	1	0	4	0	2	9	3
Franklin town.....	1,264	1,255	1	3	2	0	1	2	3
Gibson town.....	1,344	1,332	0	3	3	2	1	3	8
Kellnersville village.....	332	331	0	1	0	0	0	0	0
Kiel city (part).....	3,429	3,321	14	21	23	0	22	28	53
Kossuth town.....	2,090	2,042	1	5	16	0	9	17	16
Liberty town.....	1,281	1,250	2	14	10	0	3	2	7
Manitowoc city.....	33,736	30,325	329	206	1,545	3	698	630	1,695
Manitowoc town.....	1,083	1,037	0	1	25	1	8	11	9
Manitowoc Rapids town.....	2,150	2,092	4	2	18	0	24	10	34
Maple Grove town.....	835	808	0	3	7	1	6	10	9
Maribel village.....	351	348	0	1	0	0	0	2	1
Meeme town.....	1,446	1,425	6	2	6	0	3	4	15
Mishicot village.....	1,442	1,406	1	11	2	1	9	12	13
Mishicot town.....	1,289	1,275	0	1	0	0	7	6	16
Newton town.....	2,264	2,207	0	3	31	0	6	17	26
Reedsville village.....	1,206	1,091	0	25	0	0	78	12	94
Rockland town.....	1,001	977	0	7	13	0	0	4	7
Collins CDP.....	164	163	0	0	1	0	0	0	1
St. Nazianz village.....	783	760	0	1	9	0	7	6	13
Schleswig town.....	1,963	1,922	5	14	6	0	3	13	24
Two Creeks town.....	437	436	1	0	0	0	0	0	3
Two Rivers city.....	11,712	11,070	60	92	277	0	78	135	224
Two Rivers town.....	1,795	1,731	3	10	17	2	19	13	33
Valders village.....	962	935	0	1	0	0	12	14	61
Whitelaw village.....	757	722	3	5	0	0	13	14	20
Marathon County.....	134,063	122,446	841	634	7,146	32	1,223	1,741	2,992
Abbotsford city (part).....	694	507	0	8	0	0	175	4	277
Athens village.....	1,105	1,063	2	2	2	0	27	9	54
Bergen town.....	641	635	1	1	2	0	0	2	4
Berlin town.....	945	934	0	0	3	0	7	1	13
Bern town.....	591	585	0	0	0	0	6	0	9
Bevent town.....	1,118	1,104	1	1	0	0	4	8	12
Birmamwood village (part).....	16	16	0	0	0	0	0	0	0
Brighton town.....	612	580	0	0	4	0	28	0	40
Brokaw village.....	251	245	0	0	4	0	1	1	6
Cassel town.....	911	884	1	3	3	0	12	8	22
Cleveland town.....	1,488	1,454	3	9	2	0	11	9	19
Colby city (part).....	498	434	3	0	4	0	53	4	74
Day town.....	1,085	1,081	1	0	1	0	0	2	8
Dorchester village (part).....	5	5	0	0	0	0	0	0	0
Easton town.....	1,111	1,083	1	6	4	0	13	4	18
Eau Pleine town.....	773	764	0	1	1	0	4	3	9
Edgar village.....	1,479	1,441	6	6	3	3	11	9	30
Elderon village.....	179	166	0	2	0	8	2	1	7
Elderon town.....	606	586	0	8	0	0	9	3	12
Emmet town.....	931	920	0	0	0	0	10	1	13
Fenwood village.....	152	148	0	0	0	0	1	3	4
Frankfort town.....	670	652	6	0	2	0	6	4	16
Franzen town.....	578	525	0	4	0	0	48	1	55
Green Valley town.....	541	532	1	1	1	0	4	2	10

Table 3.

Race and Hispanic or Latino Origin: 2010—Con.

[For information on confidentiality protection, nonsampling error, and definitions, see Selected Appendixes at <www.census.gov/prod/cen2010/cph-1-a.pdf>]

Not Hispanic or Latino								State County County Subdivision Place
Total	One race						Two or More Races	
	White	Black or African American	American Indian and Alaska Native	Asian	Native Hawaiian and Other Pacific Islander	Some Other Race		
354	342	0	0	1	0	0	11	Langlade County—Con.
725	707	2	5	1	0	0	10	White Lake village Wolf River town
28,403	27,763	152	89	124	10	14	251	Lincoln County
566	459	77	5	3	0	2	20	Birch town
2,396	2,369	1	7	4	2	3	10	Bradley town
878	868	0	1	5	2	0	2	Corning town
371	360	0	1	9	0	0	1	Harding town
825	815	0	0	6	0	0	4	Harrison town
848	843	1	1	1	0	0	2	King town
9,465	9,217	50	32	58	3	3	102	Merrill city
2,968	2,932	6	5	8	0	0	17	Merrill town
1,860	1,835	3	1	5	0	0	16	Pine River town
616	609	1	1	1	0	0	4	Rock Falls town
672	656	3	2	1	2	0	8	Russell town
930	913	0	2	1	0	0	14	Schley town
1,430	1,413	4	5	0	1	2	5	Scott town
390	390	0	0	0	0	0	0	Skanawan town
114	112	0	1	0	0	0	1	Somo town
3,363	3,270	6	24	22	0	2	39	Tomahawk city
412	409	0	1	0	0	0	2	Tomahawk town
299	293	0	0	0	0	2	4	Wilson town
78,877	75,210	412	395	2,027	10	51	772	Manitowoc County
1,548	1,525	2	5	11	0	1	4	Cato town
635	626	2	3	1	0	2	1	Centerville town
1,356	1,329	4	8	11	0	0	4	Cleveland village
1,281	1,263	2	2	4	0	0	10	Cooperstown town
823	806	1	0	9	0	0	7	Eaton town
666	652	1	0	4	0	0	9	Francis Creek village
1,261	1,254	1	2	2	0	0	2	Franklin town
1,336	1,324	0	3	3	2	1	3	Gibson town
332	331	0	1	0	0	0	0	Kellnersville village
3,376	3,296	14	15	23	0	0	28	Kiel city (part)
2,074	2,031	1	5	16	0	5	16	Kossuth town
1,274	1,246	2	14	10	0	0	2	Liberty town
32,041	29,555	303	179	1,526	3	14	461	Manitowoc city
1,074	1,036	0	1	25	1	0	11	Manitowoc town
2,116	2,079	4	1	18	0	6	8	Manitowoc Rapids town
826	806	0	3	7	1	0	9	Maple Grove town
350	347	0	1	0	0	0	2	Maribel village
1,431	1,416	6	2	3	0	0	4	Meeme town
1,429	1,397	1	11	2	1	5	12	Mishicot village
1,273	1,267	0	1	0	0	0	5	Mishicot town
2,238	2,188	0	3	31	0	0	16	Newton town
1,112	1,085	0	16	0	0	0	11	Reedsville village
994	972	0	7	13	0	0	2	Rockland town
163	162	0	0	1	0	0	0	Collins CDP
770	756	0	1	9	0	0	4	St. Nazianz village
1,939	1,906	5	12	6	0	0	10	Schleswig town
434	433	1	0	0	0	0	0	Two Creeks town
11,488	10,952	59	83	276	0	14	104	Two Rivers city
1,762	1,717	3	10	17	2	3	10	Two Rivers town
901	896	0	1	0	0	0	4	Valders village
737	719	0	5	0	0	0	13	Whitelaw village
131,071	121,007	820	566	7,107	25	65	1,481	Marathon County
417	414	0	2	0	0	0	1	Abbotsford city (part)
1,051	1,038	2	2	0	0	2	7	Athens village
637	631	1	1	2	0	0	2	Bergen town
932	929	0	0	3	0	0	0	Berlin town
582	582	0	0	0	0	0	0	Bern town
1,106	1,095	1	1	0	0	1	8	Bevent town
16	16	0	0	0	0	0	0	Biramwood village (part)
572	568	0	0	4	0	0	0	Brighton town
245	240	0	0	4	0	0	1	Brokaw village
889	876	1	3	3	0	0	6	Cassel town
1,469	1,450	3	4	2	0	1	9	Cleveland town
424	413	2	0	4	0	1	4	Colby city (part)
1,077	1,073	1	0	1	0	0	2	Day town
5	5	0	0	0	0	0	0	Dorchester village (part)
1,093	1,079	1	2	3	0	6	2	Easton town
764	759	0	1	1	0	0	3	Eau Pleine town
1,449	1,431	6	6	3	0	0	3	Edgar village
172	162	0	1	0	8	0	1	Elderon village
594	583	0	8	0	0	0	3	Elderon town
918	917	0	0	0	0	0	1	Emmet town
148	148	0	0	0	0	0	0	Fenwood village
654	645	6	0	2	0	0	1	Frankfort town
523	518	0	4	0	0	0	1	Franzen town
531	526	1	1	1	0	0	2	Green Valley town

Table 3.

Race and Hispanic or Latino Origin: 2010—Con.

[For information on confidentiality protection, nonsampling error, and definitions, see Selected Appendixes at <www.census.gov/prod/cen2010/cph-1-a.pdf>]

State County County Subdivision Place	Total population	Race							Two or More Races	Hispanic or Latino (of any race)
		One race								
		White	Black or African American	American Indian and Alaska Native	Asian	Native Hawaiian and Other Pacific Islander	Some Other Race			
Marathon County—Con.										
Guenther town.....	341	340	1	0	0	0	0	0	2	
Halsey town.....	651	617	0	1	13	0	6	14	13	
Hamburg town.....	918	897	0	3	0	0	15	3	19	
Harrison town.....	374	364	1	3	0	0	1	5	3	
Hatley village.....	574	545	1	15	6	2	1	4	14	
Hewitt town.....	606	600	0	0	0	0	4	2	7	
Holton town.....	873	857	0	3	0	0	9	4	22	
Hull town.....	750	724	2	2	13	0	5	4	12	
Johnson town.....	985	944	0	5	17	0	2	17	6	
Knowlton town.....	1,910	1,872	4	4	5	0	9	16	33	
Knowlton CDP.....	120	119	0	0	0	0	0	1	1	
Kronenwetter village.....	7,210	6,813	23	20	264	0	36	54	101	
McMillan town.....	1,968	1,879	7	1	58	0	12	11	14	
Maine town.....	2,337	2,186	3	0	85	2	39	22	53	
Marathon town.....	1,048	1,034	1	4	1	0	0	8	12	
Marathon City village.....	1,524	1,477	1	2	20	0	18	6	27	
Marshfield city (part).....	900	826	4	5	50	0	2	13	4	
Mosinee city.....	3,988	3,891	12	20	19	0	19	27	50	
Mosinee town.....	2,174	2,102	4	9	11	0	33	15	52	
Norrie town.....	976	941	3	2	9	0	10	11	7	
Plover town.....	689	674	1	4	0	0	0	10	7	
Reid town.....	1,215	1,203	0	1	1	0	10	0	26	
Rib Falls town.....	993	967	3	1	9	0	9	4	10	
Rib Mountain town.....	6,825	6,371	13	16	365	0	16	44	65	
Rib Mountain CDP (part).....	5,639	5,247	12	15	317	0	16	32	57	
Rietbrock town.....	981	960	2	8	4	0	0	7	7	
Ringle town.....	1,711	1,646	6	16	20	0	9	14	15	
Rothschild village.....	5,269	4,949	25	14	198	2	12	69	61	
Schofield city.....	2,169	1,954	25	17	120	1	5	47	39	
Spencer village.....	1,925	1,874	0	7	0	1	21	22	38	
Spencer town.....	1,581	1,543	9	0	3	3	11	12	23	
Stettin town.....	2,554	2,469	5	6	54	0	4	16	15	
Rib Mountain CDP (part).....	12	12	0	0	0	0	0	0	0	
Stratford village.....	1,578	1,554	3	3	2	0	6	10	25	
Texas town.....	1,615	1,550	1	6	44	0	1	13	2	
Unity village (part).....	204	203	0	0	0	0	0	1	0	
Wausau city.....	39,106	32,717	533	304	4,325	8	338	881	1,149	
Wausau town.....	2,229	2,092	6	10	82	0	3	36	21	
Weston village.....	14,868	13,038	115	61	1,299	2	122	231	301	
Weston town.....	639	610	1	9	8	0	3	8	9	
Wien town.....	825	819	0	0	5	0	0	1	2	
Marinette County.....	41,749	40,559	108	238	218	9	176	441	522	
Amberg town.....	726	702	2	11	2	0	7	2	11	
Amberg CDP.....	180	170	0	3	0	0	6	1	9	
Athelstane town.....	504	493	5	4	0	0	0	2	2	
Beaver town.....	1,146	1,099	4	13	9	2	15	4	39	
Bescher town.....	724	710	0	2	3	2	0	7	17	
Coleman village.....	724	690	4	7	0	0	10	13	23	
Crivitz village.....	984	958	3	8	0	0	0	15	8	
Dunbar town.....	1,094	1,005	9	4	16	4	8	48	27	
Dunbar CDP.....	50	43	0	1	1	0	2	3	4	
Goodman town.....	619	616	0	1	0	0	1	1	12	
Goodman CDP.....	271	271	0	0	0	0	0	0	11	
Grover town.....	1,768	1,720	15	3	6	0	12	12	15	
Lake town.....	1,135	1,110	3	10	0	0	9	3	14	
Marinette city.....	10,968	10,633	32	64	60	0	49	130	149	
Middle Inlet town.....	840	816	0	9	1	0	0	14	2	
Niagara city.....	1,624	1,587	2	10	6	0	4	15	19	
Niagara town.....	853	844	0	1	5	0	0	3	4	
Pembine town.....	889	866	2	0	3	0	3	15	9	
Pembine CDP.....	193	187	0	0	0	0	1	5	3	
Peshigo city.....	3,502	3,390	4	24	41	0	6	37	41	
Peshigo town.....	4,057	3,960	2	14	38	0	12	31	27	
Porterfield town.....	1,971	1,932	5	9	1	0	3	21	14	
Pound village.....	377	358	0	1	0	0	14	4	27	
Pound town.....	1,425	1,392	1	8	6	0	17	1	19	
Silver Cliff town.....	491	488	2	0	0	0	0	1	3	
Stephenson town.....	3,006	2,930	12	21	4	1	3	35	17	
Wagner town.....	681	675	0	2	2	0	0	2	0	
Wausaukee village.....	575	550	0	7	1	0	3	14	16	
Wausaukee town.....	1,066	1,035	1	5	14	0	0	11	7	
Marquette County.....	15,404	14,920	77	86	68	0	126	127	391	
Buffalo town.....	1,221	1,200	1	7	2	0	1	10	17	
Crystal Lake town.....	484	472	3	3	4	0	1	1	1	
Douglas town.....	725	708	1	2	4	0	7	3	12	
Endeavor village.....	468	422	9	5	9	0	11	12	21	
Harris town.....	790	782	0	2	1	0	1	4	9	
Mecan town.....	686	665	12	1	2	0	2	4	6	
Montello city.....	1,495	1,425	25	14	7	0	6	18	43	

Table 3.

Race and Hispanic or Latino Origin: 2010—Con.

[For information on confidentiality protection, nonsampling error, and definitions, see Selected Appendixes at <www.census.gov/prod/cen2010/cph-1-a.pdf>]

Not Hispanic or Latino								State County County Subdivision Place
Total	One race						Two or More Races	
	White	Black or African American	American Indian and Alaska Native	Asian	Native Hawaiian and Other Pacific Islander	Some Other Race		
339	338	1	0	0	0	0	0	Marathon County—Con.
638	616	0	0	13	0	0	9	Guenther town
899	894	0	3	0	0	0	2	Halsey town
371	362	1	3	0	0	0	5	Hamburg town
560	533	1	14	6	2	0	4	Harrison town
599	597	0	0	0	0	0	4	Hatley village
851	848	0	3	0	0	0	2	Hewitt town
738	718	2	1	13	0	0	0	Holton town
979	942	0	5	17	0	0	4	Hull town
1,877	1,848	4	4	5	0	0	15	Johnson town
119	118	0	0	0	0	0	16	Knowlton town
7,109	6,768	23	14	260	0	2	1	Knowlton CDP
1,954	1,875	7	1	58	0	2	42	Kronenwetter village
2,284	2,175	3	0	84	2	1	11	McMillan town
1,036	1,026	0	2	1	0	0	19	Maine town
1,497	1,471	1	1	20	0	0	7	Marathon town
896	822	4	5	50	0	2	4	Marathon City village
3,938	3,863	12	20	19	0	3	13	Marshfield city (part)
2,122	2,084	4	9	11	0	0	21	Mosinee city
955	931	3	2	9	0	0	14	Mosinee town
682	671	1	4	0	0	0	10	Norrie town
1,189	1,187	0	1	1	0	0	6	Plover town
983	967	3	1	9	0	0	0	Reid town
6,760	6,325	13	15	361	0	5	3	Rib Falls town
5,582	5,209	12	14	313	0	5	41	Rib Mountain town
974	955	2	8	4	0	0	29	Rib Mountain CDP (part)
1,696	1,639	6	16	20	0	3	5	Rietbrock town
5,208	4,914	23	14	197	2	2	12	Ringle town
2,130	1,924	25	16	120	1	0	56	Rothschild village
1,887	1,859	0	6	0	1	0	44	Schofield city
1,558	1,540	9	0	3	0	0	21	Scholfield city
2,539	2,459	5	6	54	0	0	6	Spencer village
12	12	0	0	0	0	0	15	Spencer town
1,553	1,537	3	3	2	0	0	0	Stettin town
1,613	1,549	1	6	44	0	0	0	Rib Mountain CDP (part)
204	203	0	0	0	0	0	8	Stratford village
37,957	32,066	519	277	4,301	8	26	13	Texas town
2,208	2,084	6	9	82	0	1	1	Unity village (part)
14,567	12,897	112	52	1,297	1	7	760	Wausau city
630	605	1	9	8	0	0	26	Wausau town
823	817	0	0	5	0	0	201	Weston village
41,227	40,260	106	216	217	8	20	7	Weston town
715	698	2	11	2	0	0	1	Wien town
171	167	0	3	0	0	0	400	Marinette County
502	491	5	4	0	0	0	2	Amberg town
1,107	1,080	4	9	9	2	0	1	Amberg CDP
707	695	0	2	2	2	0	2	Athelstane town
701	679	4	7	0	0	0	3	Beaver town
976	952	3	8	0	0	0	6	Beecher town
1,067	994	8	2	16	3	0	11	Coleman village
46	43	0	0	1	0	0	13	Crivitz village
607	605	0	1	0	0	0	44	Dunbar town
260	260	0	0	0	0	0	2	Dunbar CDP
1,753	1,717	15	3	6	0	0	1	Goodman town
1,121	1,098	3	9	0	0	8	0	Goodman CDP
10,819	10,548	32	61	60	0	6	12	Grover town
838	815	0	9	1	0	0	3	Lake town
1,605	1,578	2	4	6	0	0	112	Marinette city
849	840	0	1	5	0	0	13	Middle Inlet town
880	861	2	0	3	0	0	15	Niagara city
190	186	0	0	0	0	0	3	Niagara town
3,461	3,360	3	21	41	0	0	14	Pembine town
4,030	3,945	2	14	38	0	0	4	Pembine CDP
1,957	1,918	5	9	1	0	3	36	Peshigo city
350	345	0	1	0	0	0	31	Peshigo town
1,406	1,387	1	8	6	0	3	21	Porterfield town
488	485	2	0	0	0	0	4	Pound village
2,989	2,921	12	20	4	1	0	1	Pound town
681	675	0	2	2	0	0	1	Silver Cliff town
559	539	0	7	1	0	0	31	Stephenson town
1,059	1,034	1	3	14	0	0	2	Wagner town
15,013	14,697	75	81	68	0	4	12	Wausaukee village
1,204	1,188	1	7	2	0	0	7	Wausaukee town
483	472	3	3	4	0	0	88	Marquette County
713	706	1	2	4	0	0	6	Buffalo town
447	420	9	5	9	0	0	1	Crystal Lake town
781	774	0	2	1	0	0	0	Douglas town
680	660	12	1	2	0	1	4	Endeavor village
1,452	1,387	25	14	7	0	1	4	Harris town
							18	Mecan town
								Montello city

Table 3.

Race and Hispanic or Latino Origin: 2010—Con.

[For information on confidentiality protection, nonsampling error, and definitions, see Selected Appendixes at <www.census.gov/prod/cen2010/cph-1-a.pdf>]

State County County Subdivision Place	Total population	Race							Two or More Races	Hispanic or Latino (of any race)
		One race								
		White	Black or African American	American Indian and Alaska Native	Asian	Native Hawaiian and Other Pacific Islander	Some Other Race			
Marquette County—Con.										
Montello town.....	1,033	1,006	2	10	2	0	3	10	14	
Moundville town.....	552	514	3	1	0	0	26	8	46	
Neshkoro village.....	434	424	0	3	3	0	0	4	20	
Neshkoro town.....	561	549	3	4	2	0	0	3	8	
Newton town.....	547	534	2	1	3	0	5	2	11	
Oxford village.....	607	570	3	2	8	0	19	5	29	
Oxford town.....	885	853	2	4	6	0	16	4	27	
Packwaukee town.....	1,416	1,394	4	5	2	0	3	8	35	
Packwaukee CDP.....	262	258	1	0	0	0	3	0	4	
Shields town.....	550	547	0	1	1	0	0	1	4	
Springfield town.....	830	804	1	9	0	0	10	6	25	
Westfield village.....	1,254	1,209	4	5	10	0	11	15	46	
Westfield town.....	866	842	2	7	2	0	4	9	17	
Menominee County.....	4,232	451	19	3,701	1	0	6	54	178	
Menominee town.....	4,232	451	19	3,701	1	0	6	54	178	
Keshena CDP.....	1,262	35	1	1,201	0	0	1	24	83	
Legend Lake CDP.....	1,525	382	14	1,106	0	0	3	20	42	
Middle Village CDP (part).....	33	0	0	33	0	0	0	0	0	
Neopit CDP.....	690	14	0	667	0	0	1	8	32	
Zoar CDP.....	98	1	0	97	0	0	0	0	0	
Milwaukee County.....	947,735	574,656	253,764	6,808	32,422	363	51,429	28,293	126,039	
Bayside village (part).....	4,300	3,896	147	13	159	3	20	62	121	
Brown Deer village.....	11,999	7,430	3,431	42	584	7	129	376	471	
Cudahy city.....	18,267	16,219	486	161	253	6	655	487	1,769	
Fox Point village.....	6,701	6,131	188	8	248	0	29	97	162	
Franklin city.....	35,451	30,866	1,734	126	1,910	8	266	541	1,592	
Glendale city.....	12,872	10,221	1,813	32	409	10	94	293	465	
Greendale village.....	14,046	13,037	170	59	434	2	120	224	667	
Greenfield city.....	36,720	32,525	857	249	1,425	14	818	832	3,087	
Hales Corners village.....	7,692	7,284	75	37	134	1	66	95	333	
Milwaukee city (part).....	594,833	266,339	237,769	4,695	20,851	241	44,650	20,288	103,007	
Oak Creek city.....	34,451	30,222	958	247	1,553	17	720	734	2,582	
River Hills village.....	1,597	1,314	100	4	120	0	16	43	66	
St. Francis city.....	9,365	8,320	253	90	200	1	266	235	884	
Shorewood village.....	13,162	11,601	384	31	740	2	101	303	447	
South Milwaukee city.....	21,156	19,389	432	174	233	2	453	473	1,699	
Wauwatosa city.....	46,396	41,574	2,070	139	1,289	28	296	1,000	1,450	
West Allis city.....	60,411	52,396	2,199	648	1,231	19	2,155	1,763	5,770	
West Milwaukee village.....	4,206	2,919	428	34	133	2	510	180	1,068	
Whitefish Bay village.....	14,110	12,973	270	19	516	0	65	267	399	
Monroe County.....	44,673	41,940	512	510	289	40	764	618	1,661	
Adrian town.....	762	745	4	0	1	0	2	10	20	
Angelo town.....	1,296	1,254	11	1	8	1	7	14	37	
Byron town.....	1,342	1,173	5	135	7	0	1	21	25	
Cashton village.....	1,102	1,052	10	0	0	0	32	8	48	
Clifton town.....	690	670	6	0	12	0	0	2	2	
Glendale town.....	667	652	0	0	1	1	0	13	0	
Grant town.....	495	486	3	1	0	0	1	4	8	
Greenfield town.....	707	669	1	15	7	0	1	14	5	
Tunnel City CDP.....	106	104	0	0	0	0	0	2	0	
Jefferson town.....	819	805	5	1	0	0	0	8	4	
Kendall village.....	472	461	0	6	1	0	0	4	10	
Lafayette town.....	396	367	21	0	1	1	2	4	13	
La Grange town.....	2,007	1,887	23	62	8	0	2	25	27	
Leon town.....	1,086	1,057	5	4	3	3	2	12	17	
Lincoln town.....	835	821	1	3	3	0	2	5	3	
Little Falls town.....	1,523	1,477	2	14	14	1	3	12	17	
Cataract CDP.....	186	178	2	6	0	0	0	0	0	
Melvina village.....	104	100	2	0	0	0	0	2	0	
New Lyme town.....	168	166	0	0	1	0	0	1	2	
Norwalk village.....	638	447	0	1	7	0	174	9	224	
Oakdale village.....	297	292	2	2	1	0	0	0	0	
Oakdale town.....	772	746	3	1	18	0	1	3	5	
Portland town.....	808	773	0	1	1	0	24	9	30	
Ridgeville town.....	501	480	0	3	3	0	10	5	12	
Scott town.....	135	122	0	0	0	0	8	5	11	
Sheldon town.....	727	709	1	0	9	0	2	6	2	
Sparta city.....	9,522	8,781	144	61	44	8	332	152	643	
Sparta town.....	3,128	3,046	13	12	19	0	10	28	45	
Tomah city.....	9,093	8,262	238	158	110	25	102	198	366	
Tomah town.....	1,400	1,363	2	14	3	0	4	14	9	
Warrens village.....	363	343	4	7	0	0	0	9	3	
Wellington town.....	621	607	2	5	0	0	5	2	11	
Wells town.....	519	507	0	0	1	0	7	4	12	
Wilton village.....	504	473	2	0	5	0	18	6	37	
Wilton town.....	1,027	1,006	2	1	1	0	11	6	11	
Wyeville village.....	147	141	0	2	0	0	1	3	2	

Table 3.

Race and Hispanic or Latino Origin: 2010—Con.

[For information on confidentiality protection, nonsampling error, and definitions, see Selected Appendixes at <www.census.gov/prod/cen2010/cph-1-a.pdf>]

Not Hispanic or Latino								State County County Subdivision Place
Total	One race						Two or More Races	
	White	Black or African American	American Indian and Alaska Native	Asian	Native Hawaiian and Other Pacific Islander	Some Other Race		
1,019	999	2	10	2	0	0	6	Marquette County—Con.
506	500	3	0	0	0	0	3	Montello town
414	406	0	3	3	0	0	2	Moundville town
553	542	3	4	2	0	0	2	Neshkoro village
536	528	2	1	3	0	0	2	Neshkoro town
578	564	3	0	8	0	0	3	Newton town
858	840	2	4	6	0	2	4	Oxford village
1,381	1,368	2	3	2	0	0	6	Oxford town
258	257	1	0	0	0	0	0	Packwaukee town
546	543	0	1	1	0	0	1	Packwaukee CDP
805	791	1	9	0	0	0	1	Shields town
1,208	1,176	4	5	10	0	0	4	Springfield town
849	833	2	7	2	0	0	13	Westfield village
							5	Westfield town
4,054	447	19	3,538	1	0	0	49	Menominee County
4,054	447	19	3,538	1	0	0	49	Menominee town
1,179	32	1	1,122	0	0	0	24	Keshena CDP
1,483	382	14	1,072	0	0	0	15	Legend Lake CDP
33	0	0	33	0	0	0	0	Middle Village CDP (part)
658	14	0	636	0	0	0	8	Neopit CDP
98	1	0	97	0	0	0	0	Zoar CDP
821,696	514,958	248,794	5,212	32,007	296	1,139	19,290	Milwaukee County
4,179	3,800	144	12	156	3	6	58	Bayside village (part)
11,528	7,170	3,387	42	582	5	27	315	Brown Deer village
16,498	15,356	439	136	245	6	5	311	Cudahy city
6,539	6,001	182	7	248	0	13	88	Fox Point village
33,859	29,691	1,698	108	1,892	7	25	438	Franklin city
12,407	9,908	1,774	26	405	9	23	262	Glendale city
13,379	12,574	143	45	430	2	4	181	Greendale village
33,633	30,590	808	228	1,411	6	22	568	Greenfield city
7,359	7,048	68	33	134	1	4	71	Hales Corners village
491,826	220,219	233,325	3,408	20,553	195	819	13,307	Milwaukee city (part)
31,869	28,587	904	215	1,546	14	28	575	Oak Creek city
1,531	1,277	96	3	120	0	2	33	River Hills village
8,481	7,825	239	72	193	0	7	145	St. Francis city
12,715	11,299	382	24	734	2	15	259	Shorewood village
19,457	18,357	391	150	226	1	18	314	South Milwaukee city
44,946	40,585	2,026	120	1,273	27	48	867	Wauwatosa city
54,641	49,547	2,110	541	1,214	17	46	1,166	West Allis city
3,138	2,473	409	27	132	1	2	94	West Milwaukee village
13,711	12,651	269	15	513	0	25	238	Whitefish Bay village
43,012	41,260	475	464	281	40	15	477	Monroe County
742	732	1	0	1	0	0	8	Adrian town
1,259	1,233	11	0	5	1	1	8	Angelo town
1,317	1,162	3	126	7	0	0	19	Byron town
1,054	1,036	10	0	0	0	0	8	Cashton village
688	668	6	0	12	0	0	2	Clifton town
667	652	0	0	1	1	0	13	Glendale town
487	482	3	1	0	0	0	1	Grant town
702	667	1	15	7	0	0	12	Greenfield town
106	104	0	0	0	0	0	2	Tunnel City CDP
815	801	5	1	0	0	0	8	Jefferson town
462	451	0	6	1	0	0	4	Kendall village
383	357	21	0	1	1	1	2	Lafayette town
1,980	1,872	23	55	8	0	0	22	La Grange town
1,069	1,048	5	4	3	3	0	6	Leon town
832	820	1	3	3	0	2	3	Lincoln town
1,506	1,465	2	14	14	1	2	8	Little Falls town
186	178	2	6	0	0	0	0	Cataract CDP
104	100	2	0	0	0	0	2	Melvina village
166	164	0	0	1	0	0	1	New Lyme town
414	403	0	0	7	0	0	4	Norwalk village
297	292	2	2	1	0	0	0	Oakdale village
767	744	3	0	18	0	0	2	Oakdale town
778	767	0	1	1	0	0	9	Portland town
489	479	0	3	3	0	1	3	Ridgeville town
124	120	0	0	0	0	0	4	Scott town
725	709	1	0	9	0	0	6	Sheldon town
8,879	8,534	124	51	44	8	7	111	Sparta city
3,083	3,017	12	12	19	0	0	23	Sparta town
8,727	8,077	227	141	105	25	0	152	Tomah city
1,391	1,357	2	14	3	0	1	14	Tomah town
360	342	4	7	0	0	0	7	Warrens village
610	602	2	5	0	0	0	1	Wellington town
507	505	0	0	1	0	0	1	Wells town
467	455	2	0	5	0	0	5	Wilton village
1,016	1,006	2	1	1	0	0	6	Wilton town
145	141	0	2	0	0	0	2	Wyeville village

Table 3.

Race and Hispanic or Latino Origin: 2010—Con.

[For information on confidentiality protection, nonsampling error, and definitions, see Selected Appendixes at <www.census.gov/prod/cen2010/cph-1-a.pdf>]

State County County Subdivision Place	Total population	Race							Hispanic or Latino (of any race)
		One race						Two or More Races	
		White	Black or African American	American Indian and Alaska Native	Asian	Native Hawaiian and Other Pacific Islander	Some Other Race		
Oconto County.....	37,660	36,418	73	467	111	5	198	388	519
Abrams town.....	1,856	1,823	2	5	6	2	4	14	25
Abrams CDP.....	340	337	1	0	0	1	0	1	3
Bagley town.....	291	284	1	4	0	0	0	2	0
Brazeau town.....	1,284	1,256	0	2	18	0	1	7	3
Breed town.....	712	692	0	6	0	2	3	9	4
Chase town.....	3,005	2,960	1	18	3	0	2	21	16
Doty town.....	260	257	0	1	0	0	0	2	1
Gillett city.....	1,386	1,261	2	47	0	0	60	16	70
Gillett town.....	1,043	1,005	0	13	0	1	13	11	15
How town.....	516	481	0	17	0	0	8	10	16
Lakewood town.....	816	794	1	13	1	0	0	7	6
Lakewood CDP.....	323	307	1	8	1	0	0	6	2
Lena village.....	564	545	0	8	1	0	1	9	10
Lena town.....	727	707	2	3	0	0	8	7	11
Little River town.....	1,094	1,071	1	3	4	0	2	13	25
Little Suamico town.....	4,799	4,687	12	40	22	0	2	36	21
Sobieski CDP.....	259	255	1	1	0	0	0	2	3
Maple Valley town.....	662	641	0	15	1	0	1	4	2
Morgan town.....	984	960	0	6	4	0	2	12	4
Mountain town.....	822	801	0	8	1	0	1	11	6
Mountain CDP.....	363	348	0	8	0	0	1	6	4
Oconto city.....	4,513	4,350	30	48	17	0	16	52	109
Oconto town.....	1,335	1,316	1	7	6	0	1	4	8
Oconto Falls city.....	2,891	2,773	4	43	12	0	10	49	35
Oconto Falls town.....	1,265	1,231	7	3	4	0	11	9	24
Pensaukee town.....	1,381	1,347	1	9	0	0	10	14	29
Pulaski village (part).....	0	0	0	0	0	0	0	0	0
Riverview town.....	725	704	0	8	1	0	2	10	4
Spruce town.....	835	803	5	10	3	0	7	7	12
Stiles town.....	1,489	1,444	2	28	4	0	1	10	13
Suring village.....	544	492	0	35	0	0	5	12	9
Townsend town.....	979	948	1	21	2	0	0	7	5
Townsend CDP.....	146	131	0	12	0	0	0	3	0
Underhill town.....	882	785	0	46	1	0	27	23	36
Oneida County.....	35,998	34,787	152	323	188	5	82	461	385
Cassian town.....	985	963	1	7	0	0	4	10	7
Crescent town.....	2,033	1,966	4	10	22	0	0	31	13
Enterprise town.....	315	312	0	2	0	0	1	0	1
Hazelhurst town.....	1,273	1,224	0	13	12	0	10	14	33
Lake Tomahawk town.....	1,043	986	34	6	0	0	0	17	4
Lake Tomahawk CDP.....	228	216	0	3	0	0	0	9	1
Little Rice town.....	306	302	0	0	0	0	1	3	5
Lynne town.....	141	140	0	0	1	0	0	0	0
Minocqua town.....	4,385	4,212	7	73	35	0	4	54	37
Minocqua CDP.....	451	413	2	17	6	0	1	12	3
Monico town.....	309	302	1	2	0	0	0	4	0
Newbold town.....	2,719	2,654	7	12	6	0	10	30	34
Nokomis town.....	1,371	1,354	0	2	3	0	3	9	9
Pelican town.....	2,764	2,677	1	29	12	0	7	38	24
Piehl town.....	86	85	0	0	1	0	0	0	0
Pine Lake town.....	2,740	2,668	4	19	24	3	1	21	11
Rhineland city.....	7,798	7,427	80	92	58	1	15	125	104
Schoepke town.....	387	371	0	1	0	0	0	15	0
Stella town.....	650	631	0	4	0	0	1	14	4
Sugar Camp town.....	1,694	1,663	4	8	2	0	2	15	15
Three Lakes town.....	2,131	2,104	2	2	2	1	5	15	27
Three Lakes CDP.....	605	599	2	0	1	0	1	2	3
Woodboro town.....	813	802	4	1	2	0	0	4	6
Woodruff town.....	2,055	1,944	3	40	8	0	18	42	51
Woodruff CDP.....	966	889	2	34	4	0	14	23	37
Outagamie County.....	176,695	161,238	1,736	2,982	5,229	65	2,728	2,717	6,359
Appleton city (part).....	60,045	52,851	992	418	3,473	22	1,143	1,146	2,675
Bear Creek village.....	448	323	1	1	0	0	118	5	170
Black Creek village.....	1,316	1,264	0	19	2	0	10	21	28
Black Creek town.....	1,259	1,220	2	7	7	0	1	22	5
Bovina town.....	1,145	1,120	0	5	4	0	15	1	46
Buchanan town.....	6,755	6,523	38	14	84	2	8	86	121
Center town.....	3,402	3,353	5	11	8	0	6	19	23
Cicero town.....	1,103	1,074	0	7	2	0	8	12	11
Combined Locks village.....	3,328	3,217	8	20	49	4	9	21	66
Dale town.....	2,731	2,684	2	9	15	0	9	12	42
Dale CDP.....	528	522	0	1	0	0	5	0	6
Deer Creek town.....	637	590	0	6	7	0	30	4	37
Ellington town.....	2,758	2,708	3	5	16	0	12	14	42
Freedom town.....	5,842	5,718	4	39	9	0	31	41	94
Grand Chute town.....	20,919	18,690	296	92	948	22	531	340	1,019
Greenville town.....	10,309	9,884	33	40	97	2	178	75	367
Hortonia town.....	1,097	1,077	2	3	0	0	9	6	16
Hortonville village.....	2,711	2,626	6	5	32	1	12	29	42

Table 3.

Race and Hispanic or Latino Origin: 2010—Con.

[For information on confidentiality protection, nonsampling error, and definitions, see Selected Appendixes at <www.census.gov/prod/cen2010/cph-1-a.pdf>]

Not Hispanic or Latino								State County County Subdivision Place
Total	One race						Two or More Races	
	White	Black or African American	American Indian and Alaska Native	Asian	Native Hawaiian and Other Pacific Islander	Some Other Race		
37,141	36,167	68	443	110	3	11	339	Oconto County
1,831	1,809	2	5	6	1	0	8	Abrams town
337	334	1	0	0	1	0	1	Abrams CDP
291	284	1	4	0	0	0	2	Bagley town
1,281	1,255	0	2	17	0	0	7	Brazeau town
708	692	0	6	0	2	0	8	Breed town
2,989	2,948	1	18	3	0	0	19	Chase town
259	256	0	1	0	0	0	2	Doty town
1,316	1,251	2	47	0	0	0	16	Gillett city
1,028	1,005	0	12	0	0	1	10	Gillett town
500	481	0	14	0	0	1	4	How town
810	790	1	12	1	0	0	6	Lakewood town
321	307	1	7	1	0	0	5	Lakewood CDP
554	539	0	8	1	0	0	6	Lena village
716	704	2	3	0	0	0	7	Lena town
1,069	1,050	1	3	4	0	0	11	Little River town
4,778	4,677	10	37	22	0	0	32	Little Suamico town
256	252	1	1	0	0	0	2	Sobieski CDP
660	640	0	15	1	0	0	4	Maple Valley town
980	958	0	6	4	0	0	12	Morgan town
816	796	0	8	1	0	0	11	Mountain town
359	345	0	8	0	0	0	6	Mountain CDP
4,404	4,269	30	47	17	0	0	41	Oconto city
1,327	1,309	1	7	6	0	0	4	Oconto town
2,856	2,760	3	40	12	0	0	41	Oconto Falls city
1,241	1,220	5	3	4	0	0	9	Oconto Falls town
1,352	1,329	1	8	0	0	0	14	Pensaukee town
0	0	0	0	0	0	0	0	Pulaski village (part)
721	703	0	6	1	0	1	10	Riverview town
823	796	5	7	3	0	5	7	Spruce town
1,476	1,436	2	25	4	0	0	9	Stiles town
535	491	0	32	0	0	2	10	Suring village
974	943	1	21	2	0	0	7	Townsend town
146	131	0	12	0	0	0	3	Townsend CDP
846	776	0	46	1	0	1	22	Underhill town
35,613	34,560	150	295	188	5	2	413	Oneida County
978	960	1	7	0	0	0	10	Cassian town
2,020	1,954	4	10	22	0	0	30	Crescent town
314	312	0	2	0	0	0	0	Enterprise town
1,240	1,202	0	13	12	0	0	13	Hazelhurst town
1,039	983	34	6	0	0	0	16	Lake Tomahawk town
227	215	0	3	0	0	0	9	Lake Tomahawk CDP
301	298	0	0	0	0	0	3	Little Rice town
141	140	0	0	1	0	0	0	Lynne town
4,348	4,182	7	73	35	0	0	51	Minocqua town
448	412	2	17	6	0	0	11	Minocqua CDP
309	302	1	2	0	0	0	4	Monico town
2,685	2,639	7	12	6	0	0	21	Newbold town
1,362	1,350	0	0	3	0	1	8	Nokomis town
2,740	2,668	1	25	12	0	0	34	Pelican town
86	85	0	0	1	0	0	0	Piehl town
2,729	2,660	4	18	24	3	0	20	Pine Lake town
7,694	7,360	79	85	58	1	1	110	Rhinelander city
387	371	0	1	0	0	0	15	Schoepke town
646	629	0	3	0	0	0	14	Stella town
1,679	1,658	3	5	2	0	0	11	Sugar Camp town
2,104	2,084	2	2	2	1	0	13	Three Lakes town
602	598	2	0	1	0	0	1	Three Lakes CDP
807	796	4	1	2	0	0	4	Woodboro town
2,004	1,927	3	30	8	0	0	36	Woodruff town
929	876	2	24	4	0	0	23	Woodruff CDP
170,336	158,366	1,682	2,719	5,208	55	96	2,210	Outagamie County
57,370	51,560	965	371	3,459	17	56	942	Appleton city (part)
278	273	1	1	0	0	0	3	Bear Creek village
1,288	1,252	0	18	1	0	0	17	Black Creek village
1,254	1,218	2	7	7	0	0	20	Black Creek town
1,099	1,089	0	5	4	0	0	1	Bovina town
6,634	6,432	38	11	84	2	0	67	Buchanan town
3,379	3,337	5	11	8	0	0	18	Center town
1,092	1,071	0	7	2	0	0	12	Cicero town
3,262	3,170	5	18	49	3	4	13	Combined Locks village
2,689	2,650	2	8	15	0	2	12	Dale town
522	519	0	1	0	0	2	0	Dale CDP
600	583	0	6	7	0	0	4	Deer Creek town
2,716	2,680	3	5	16	0	0	12	Ellington town
5,748	5,659	4	38	9	0	0	38	Freedom town
19,900	18,288	282	87	945	20	18	260	Grand Chute town
9,942	9,716	32	33	97	1	4	59	Greenville town
1,081	1,074	2	3	0	0	0	2	Hortonia town
2,669	2,600	6	5	32	1	1	24	Hortonville village

Table 3.

Race and Hispanic or Latino Origin: 2010—Con.

[For information on confidentiality protection, nonsampling error, and definitions, see Selected Appendixes at <www.census.gov/prod/cen2010/cph-1-a.pdf>]

State County County Subdivision Place	Total population	Race							Two or More Races	Hispanic or Latino (of any race)
		One race								
		White	Black or African American	American Indian and Alaska Native	Asian	Native Hawaiian and Other Pacific Islander	Some Other Race			
Outagamie County—Con.										
Howard village (part).....	0	0	0	0	0	0	0	0	0	
Kaukauna city.....	15,462	14,610	111	127	207	6	148	253	407	
Kaukauna town.....	1,238	1,215	9	3	3	0	3	5	8	
Kimberly village.....	6,468	6,077	53	59	136	0	51	92	150	
Liberty town.....	867	859	0	3	0	0	2	3	25	
Little Chute village.....	10,449	9,909	78	73	89	4	158	138	327	
Maine town.....	866	854	1	0	3	0	4	4	26	
Maple Creek town.....	619	614	0	0	5	0	0	0	12	
New London city (part).....	1,610	1,478	6	9	12	0	88	17	143	
Nichols village.....	273	260	0	8	0	0	5	0	5	
Oneida town.....	4,678	2,464	58	1,860	8	1	49	238	263	
Osborn town.....	1,170	1,144	4	7	3	0	0	12	3	
Seymour city.....	3,451	3,256	10	91	6	1	24	63	70	
Seymour town.....	1,193	1,142	6	32	0	0	3	10	15	
Shiocton village.....	921	843	2	5	0	0	54	17	83	
Vandenbroek town.....	1,474	1,441	5	4	4	0	9	11	18	
Wrightstown village (part).....	151	150	1	0	0	0	0	0	0	
Ozaukee County.....	86,395	82,010	1,177	208	1,509	20	483	988	1,956	
Bayside village (part).....	89	85	0	0	2	0	2	0	0	
Belgium village.....	2,245	2,122	10	8	20	0	66	19	117	
Belgium town.....	1,415	1,357	5	3	17	2	19	12	38	
Cedarburg city.....	11,412	10,989	87	13	170	3	35	115	197	
Cedarburg town.....	5,760	5,647	25	7	38	0	10	33	72	
Fredonia village.....	2,160	2,098	22	3	3	1	13	20	39	
Fredonia town.....	2,172	2,122	4	2	3	2	20	19	55	
Waubeka CDP.....	657	647	3	0	0	2	1	4	3	
Grafton village.....	11,459	10,946	86	38	197	1	71	120	266	
Grafton town.....	4,053	3,920	24	9	29	1	29	41	63	
Mequon city.....	23,132	21,272	641	31	824	7	70	287	467	
Newburg village (part).....	97	95	1	0	0	0	0	1	3	
Port Washington city.....	11,250	10,690	181	46	84	2	85	162	347	
Port Washington town.....	1,643	1,589	3	9	15	0	10	17	23	
Saukville village.....	4,451	4,273	31	18	32	1	25	71	131	
Saukville town.....	1,822	1,786	1	8	7	0	11	9	48	
Thiensville village.....	3,235	3,019	56	13	68	0	17	62	90	
Pepin County.....	7,469	7,337	21	19	13	1	35	43	72	
Albany town.....	676	666	4	0	1	0	4	1	8	
Durand city.....	1,931	1,894	4	10	1	1	5	16	16	
Durand town.....	742	722	5	3	2	0	2	8	7	
Frankfort town.....	343	342	0	0	0	0	1	0	1	
Lima town.....	702	671	4	2	0	0	20	5	23	
Pepin village.....	837	828	2	2	3	0	0	2	2	
Pepin town.....	721	712	0	1	2	0	1	5	2	
Stockholm village.....	66	66	0	0	0	0	0	0	0	
Stockholm town.....	197	194	1	1	1	0	0	0	7	
Waterville town.....	831	823	1	0	2	0	1	4	4	
Arkansas CDP.....	177	177	0	0	0	0	0	0	0	
Waubesa town.....	423	419	0	0	1	0	1	2	2	
Pierce County.....	41,019	39,614	232	151	301	7	201	513	623	
Bay City village.....	500	492	4	1	2	0	0	1	3	
Clifton town.....	2,012	1,955	1	5	23	0	5	23	21	
Diamond Bluff town.....	469	456	0	2	3	0	1	7	2	
Diamond Bluff CDP.....	194	192	0	0	0	0	0	2	1	
Ellsworth village.....	3,284	3,173	11	9	13	0	26	52	48	
Ellsworth town.....	1,146	1,126	3	3	1	0	4	9	2	
Elmwood village.....	817	801	1	4	1	0	6	4	25	
El Paso town.....	681	676	1	1	0	0	1	2	17	
Gilman town.....	959	938	0	2	6	0	2	11	9	
Hartland town.....	827	817	3	4	1	0	1	1	4	
Isabelle town.....	281	277	0	2	0	0	1	1	7	
Maiden Rock village.....	119	115	0	0	1	0	0	3	1	
Maiden Rock town.....	589	581	4	0	3	0	0	1	4	
Martell town.....	1,185	1,155	4	4	1	0	7	14	11	
Oak Grove town.....	2,150	2,101	3	4	13	0	13	16	35	
Plum City village.....	599	578	3	0	2	0	15	1	34	
Prescott city.....	4,258	4,081	12	25	18	2	27	93	87	
River Falls city (part).....	11,851	11,181	147	53	188	3	62	217	218	
River Falls town.....	2,271	2,225	9	10	8	0	1	18	23	
Rock Elm town.....	485	455	7	3	1	0	10	9	13	
Salem town.....	510	505	0	0	0	0	5	0	11	
Spring Lake town.....	563	557	1	0	2	0	1	2	4	
Spring Valley village (part).....	1,346	1,324	5	2	4	0	5	6	18	
Trenton town.....	1,829	1,790	3	13	4	2	2	15	8	
Hager City CDP.....	338	333	2	0	1	0	1	1	1	
Trimbelle town.....	1,679	1,654	5	3	6	0	6	5	10	
Union town.....	609	601	5	1	0	0	0	2	8	

Table 3.

Race and Hispanic or Latino Origin: 2010—Con.

[For information on confidentiality protection, nonsampling error, and definitions, see Selected Appendixes at <www.census.gov/prod/cen2010/cph-1-a.pdf>]

Not Hispanic or Latino								State County County Subdivision Place
Total	One race						Two or More Races	
	White	Black or African American	American Indian and Alaska Native	Asian	Native Hawaiian and Other Pacific Islander	Some Other Race		
0	0	0	0	0	0	0	0	Outagamie County—Con.
15,055	14,401	110	120	206	6	1	211	Howard village (part)
1,230	1,209	9	3	3	0	2	4	Kaukauna city
6,318	6,001	53	54	136	0	1	73	Kaukauna town
842	839	0	2	0	0	0	1	Kimberly village
10,122	9,785	76	64	87	3	2	105	Liberty town
840	834	1	0	3	0	0	2	Little Chute village
607	602	0	0	5	0	0	0	Maine town
1,467	1,439	2	5	12	0	0	9	Maple Creek town
268	260	0	8	0	0	0	0	New London city (part)
4,415	2,441	57	1,707	8	1	2	199	Nichols village
1,167	1,142	3	7	3	0	0	12	Oneida town
3,381	3,225	10	81	6	1	0	58	Osborn town
1,178	1,133	6	26	0	0	3	10	Seymour city
838	821	2	4	0	0	0	11	Seymour town
1,456	1,432	5	4	4	0	0	11	Shiocton village
151	150	1	0	0	0	0	0	Vandenbroek town
								Wrightstown village (part)
84,439	80,689	1,144	174	1,505	20	54	853	Ozaukee County
89	85	0	0	2	0	2	0	Bayside village (part)
2,128	2,074	10	8	20	0	0	16	Belgium village
1,377	1,345	5	3	17	2	0	5	Belgium town
11,215	10,848	83	11	169	3	3	98	Cedarburg city
5,688	5,592	24	6	38	0	0	28	Cedarburg town
2,121	2,071	22	3	3	1	2	19	Fredonia village
2,117	2,092	4	1	3	2	3	12	Fredonia town
654	645	3	0	0	2	0	4	Waubeka CDP
11,193	10,772	81	35	195	1	7	102	Grafton village
3,990	3,887	22	5	29	1	8	38	Grafton town
22,665	20,905	630	23	823	7	16	261	Mequon city
94	93	1	0	0	0	0	0	Newburg village (part)
10,903	10,446	177	44	84	2	7	143	Port Washington city
1,620	1,581	3	6	15	0	0	15	Port Washington town
4,320	4,188	27	18	32	1	0	54	Saukville village
1,774	1,754	1	4	7	0	0	8	Saukville town
3,145	2,956	54	7	68	0	6	54	Thiensville village
7,397	7,305	18	17	13	1	4	39	Pepin County
668	665	1	0	1	0	0	1	Albany town
1,915	1,886	4	9	1	1	0	14	Durand city
735	717	5	3	2	0	0	8	Durand town
342	342	0	0	0	0	0	0	Frankfort town
679	667	4	1	0	0	3	4	Lima town
835	826	2	2	3	0	0	2	Pepin village
719	711	0	1	2	0	0	5	Pepin town
66	66	0	0	0	0	0	0	Stockholm village
190	187	1	1	1	0	0	0	Stockholm town
827	820	1	0	2	0	1	3	Waterville town
177	177	0	0	0	0	0	0	Arkansas CDP
421	418	0	0	1	0	0	2	Waubesa town
40,396	39,264	223	141	299	5	24	440	Pierce County
497	490	4	1	2	0	0	0	Bay City village
1,991	1,945	1	5	23	0	0	17	Clifton town
467	454	0	2	3	0	1	7	Diamond Bluff town
193	191	0	0	0	0	0	2	Diamond Bluff CDP
3,236	3,156	11	6	13	0	4	46	Ellsworth village
1,144	1,126	3	1	1	0	4	9	Ellsworth town
792	784	1	4	1	0	0	2	Elmwood village
664	661	1	1	0	0	0	1	El Paso town
950	934	0	1	6	0	0	9	Gilman town
823	814	3	4	1	0	0	1	Hartland town
274	271	0	2	0	0	0	1	Isabelle town
118	114	0	0	1	0	0	3	Maiden Rock village
585	577	4	0	3	0	0	1	Maiden Rock town
1,174	1,153	4	4	1	0	0	12	Martell town
2,115	2,081	3	4	12	0	5	10	Oak Grove town
565	559	3	0	2	0	0	1	Plum City village
4,171	4,034	12	25	18	0	3	79	Prescott city
11,633	11,055	145	49	188	3	7	186	River Falls city (part)
2,248	2,204	9	10	8	0	0	17	River Falls town
472	452	7	3	1	0	0	9	Rock Elm town
499	499	0	0	0	0	0	0	Salem town
559	555	1	0	2	0	0	1	Spring Lake town
1,328	1,313	3	2	4	0	0	6	Spring Valley village (part)
1,821	1,785	3	13	3	2	0	15	Trenton town
337	333	2	0	1	0	0	1	Hager City CDP
1,669	1,650	5	3	6	0	0	5	Trimbelle town
601	598	0	1	0	0	0	2	Union town

Table 3.

Race and Hispanic or Latino Origin: 2010—Con.

[For information on confidentiality protection, nonsampling error, and definitions, see Selected Appendixes at <www.census.gov/prod/cen2010/cph-1-a.pdf>]

State County County Subdivision Place	Total population	Race							Hispanic or Latino (of any race)
		One race						Two or More Races	
		White	Black or African American	American Indian and Alaska Native	Asian	Native Hawaiian and Other Pacific Islander	Some Other Race		
Polk County.....	44,205	42,807	96	454	159	7	226	456	656
Alden town.....	2,786	2,746	3	2	9	0	5	21	18
Amery city.....	2,902	2,824	4	22	10	2	13	27	65
Apple River town.....	1,146	1,108	2	14	1	0	5	16	9
Balsam Lake village.....	1,009	950	9	26	3	0	5	16	7
Balsam Lake town.....	1,411	1,364	3	24	3	0	6	11	17
Beaver town.....	835	801	4	14	0	0	1	15	12
Black Brook town.....	1,325	1,304	1	3	1	0	6	10	27
Bone Lake town.....	717	690	5	14	1	0	1	6	4
Centuria village.....	948	906	6	7	5	0	1	23	5
Clam Falls town.....	596	578	1	2	1	0	0	14	8
Lewis CDP.....	164	153	1	2	1	0	0	7	5
Clayton village.....	571	548	4	1	0	0	7	11	12
Clayton town.....	975	966	0	5	1	0	2	1	7
Clear Lake village.....	1,070	1,042	0	1	2	0	10	15	30
Clear Lake town.....	899	869	2	8	10	0	1	9	8
Dresser village.....	895	878	2	0	4	1	6	4	17
Eureka town.....	1,649	1,617	2	9	2	0	3	16	11
Farmington town.....	1,836	1,798	2	8	4	0	14	10	42
Frederic village.....	1,137	1,090	3	19	6	0	4	15	12
Garfield town.....	1,692	1,616	3	9	4	1	42	17	59
Georgetown town.....	977	870	2	87	3	0	5	10	13
Johnstown town.....	534	438	0	92	0	0	1	3	3
Laketown town.....	961	940	5	8	3	0	1	4	16
Lincoln town.....	2,208	2,179	2	6	7	1	8	5	24
Lorain town.....	284	266	2	6	1	0	2	7	2
Luck village.....	1,119	1,088	2	6	1	0	2	20	19
Luck town.....	930	896	2	6	6	0	1	19	17
McKinley town.....	347	339	1	5	2	0	0	0	1
Milltown village.....	917	893	3	8	0	0	5	8	11
Milltown town.....	1,226	1,209	0	4	6	0	0	7	21
Osceola village.....	2,568	2,465	7	7	26	0	23	40	53
Osceola town.....	2,855	2,790	4	8	11	2	19	21	31
St. Croix Falls city.....	2,133	2,063	7	10	12	0	9	32	38
St. Croix Falls town.....	1,165	1,141	0	4	8	0	7	5	13
Sterling town.....	790	764	3	4	4	0	2	13	12
Turtle Lake village (part).....	93	91	0	2	0	0	0	0	2
West Sweden town.....	699	680	0	3	2	0	9	5	10
Portage County.....	70,019	65,981	383	265	1,969	14	546	861	1,853
Alban town.....	885	862	1	0	1	0	10	11	14
Almond village.....	448	421	1	2	2	0	17	5	59
Almond town.....	680	671	0	1	0	0	2	6	20
Amherst village.....	1,035	1,013	3	0	2	0	9	8	26
Amherst town.....	1,325	1,302	3	4	5	0	7	4	22
Amherst Junction village.....	377	377	0	0	0	0	0	0	2
Belmont town.....	616	600	0	3	0	0	10	3	26
Buena Vista town.....	1,198	1,150	3	5	10	0	12	18	36
Carson town.....	1,305	1,286	2	4	2	0	2	9	7
Dewey town.....	932	923	2	2	4	0	0	1	3
Eau Pleine town.....	908	888	1	1	1	0	4	13	16
Grant town.....	1,906	1,871	6	5	8	0	3	13	13
Hull town.....	5,346	5,170	18	18	85	1	13	41	85
Junction City village.....	439	406	1	1	18	0	6	7	14
Lanark town.....	1,527	1,491	3	14	1	0	3	15	22
Linwood town.....	1,121	1,097	0	3	5	0	1	15	10
Milladore village (part).....	0	0	0	0	0	0	0	0	0
Nelsonville village.....	155	150	1	0	0	0	1	3	2
New Hope town.....	718	697	2	1	2	0	8	8	18
Park Ridge village.....	491	449	11	1	24	0	0	6	2
Pine Grove town.....	937	855	3	5	3	1	43	27	151
Bancroft CDP.....	535	481	3	1	0	0	30	20	123
Plover village.....	12,123	11,247	65	48	456	3	124	180	393
Plover town.....	1,701	1,598	4	6	35	0	37	21	72
Rosholt village.....	506	498	0	7	0	0	0	1	16
Sharon town.....	1,982	1,950	0	10	4	0	3	15	30
Polonia CDP.....	526	517	0	2	0	0	2	5	5
Stevens Point city.....	26,717	24,499	246	116	1,252	9	192	403	696
Stockton town.....	2,917	2,863	3	6	14	0	16	15	53
Whiting village.....	1,724	1,647	4	2	35	0	23	13	45
Price County.....	14,159	13,750	39	54	62	64	42	148	153
Catawba village.....	110	110	0	0	0	0	0	0	1
Catawba town.....	269	269	0	0	0	0	0	0	1
Eisenstein town.....	630	626	0	2	1	0	0	1	9
Elk town.....	988	968	1	1	4	0	2	12	11
Emery town.....	297	290	1	0	1	0	1	4	6
Fifield town.....	901	881	3	10	2	0	0	5	6
Flambeau town.....	489	482	0	1	1	0	0	5	2
Georgetown town.....	171	162	0	0	5	0	3	1	3
Hackett town.....	169	160	0	1	2	0	0	6	0
Harmony town.....	222	217	0	0	0	0	4	1	3

Table 3.

Race and Hispanic or Latino Origin: 2010—Con.

[For information on confidentiality protection, nonsampling error, and definitions, see Selected Appendixes at <www.census.gov/prod/cen2010/cph-1-a.pdf>]

Not Hispanic or Latino								State County County Subdivision Place
Total	One race						Two or More Races	
	White	Black or African American	American Indian and Alaska Native	Asian	Native Hawaiian and Other Pacific Islander	Some Other Race		
43,549	42,475	91	424	148	6	18	387	Polk County
2,768	2,733	3	2	9	0	0	21	Alden town
2,837	2,788	3	20	10	1	0	15	Amery city
1,137	1,107	1	14	1	0	0	14	Apple River town
1,002	946	9	26	3	0	2	16	Balsam Lake village
1,394	1,355	2	23	3	0	0	11	Balsam Lake town
823	792	4	14	0	0	0	13	Beaver town
1,298	1,286	1	3	1	0	0	7	Black Brook town
713	687	5	14	1	0	0	6	Bone Lake town
943	906	6	7	5	0	0	19	Centuria village
588	573	1	2	1	0	0	11	Clam Falls town
159	151	1	2	1	0	0	4	Lewis CDP
559	545	4	1	0	0	0	9	Clayton village
968	960	0	5	1	0	2	0	Clayton town
1,040	1,022	0	1	2	0	3	12	Clear Lake village
891	863	2	7	10	0	0	9	Clear Lake town
878	867	2	0	4	1	0	4	Dresser village
1,638	1,611	2	5	2	0	2	16	Eureka town
1,794	1,772	2	7	4	0	0	9	Farmington town
1,125	1,088	3	15	6	0	0	13	Frederic village
1,633	1,601	3	9	4	1	0	15	Garfield town
964	866	2	85	2	0	2	7	Georgetown town
531	436	0	92	0	0	0	3	Johnstown town
945	926	5	7	3	0	0	4	Laketown town
2,184	2,165	2	5	7	1	1	3	Lincoln town
282	266	2	6	1	0	0	7	Lorain town
1,100	1,074	1	6	1	0	0	18	Luck village
913	886	2	4	5	0	0	16	Luck town
346	338	1	5	2	0	0	0	McKinley town
906	887	3	8	0	0	0	8	Milltown village
1,205	1,199	0	3	1	0	0	2	Milltown town
2,515	2,440	6	4	26	0	1	38	Osceola village
2,824	2,779	4	6	11	2	2	20	Osceola town
2,095	2,050	7	5	10	0	1	22	St. Croix Falls city
1,152	1,134	0	4	7	0	2	5	St. Croix Falls town
778	758	3	4	3	0	0	10	Sterling town
91	89	0	2	0	0	0	0	Turtle Lake village (part)
689	680	0	3	2	0	0	4	West Sweden town
68,166	64,897	362	222	1,955	12	35	683	Portage County
871	855	1	0	1	0	3	11	Alban town
389	384	1	1	2	0	0	1	Almond village
660	658	0	1	0	0	0	1	Almond town
1,009	1,000	3	0	2	0	0	4	Amherst village
1,303	1,287	3	4	5	0	0	4	Amherst town
375	375	0	0	0	0	0	0	Amherst Junction village
590	585	0	2	0	0	2	1	Belmont town
1,162	1,133	3	4	9	0	0	13	Buena Vista town
1,298	1,282	2	4	2	0	0	8	Carson town
929	920	2	2	4	0	0	1	Dewey town
892	882	1	1	1	0	0	7	Eau Pleine town
1,893	1,863	5	4	8	0	0	13	Grant town
5,261	5,107	16	18	85	0	2	33	Hull town
425	402	1	1	18	0	0	3	Junction City village
1,505	1,473	3	13	1	0	0	15	Lanark town
1,111	1,090	0	2	5	0	0	14	Linwood town
0	0	0	0	0	0	0	0	Milladore village (part)
153	150	1	0	0	0	0	2	Nelsonville village
700	688	2	1	2	0	0	7	New Hope town
489	447	11	1	24	0	0	6	Park Ridge village
786	769	3	2	3	1	0	8	Pine Grove town
412	403	3	0	0	0	0	6	Bancroft CDP
11,730	11,046	56	32	454	2	3	137	Plover village
1,629	1,567	4	5	35	0	0	18	Plover town
490	486	0	4	0	0	0	0	Rosholt village
1,952	1,925	0	10	4	0	0	13	Sharon town
521	514	0	2	0	0	0	5	Polonia CDP
26,021	24,075	237	102	1,241	9	20	337	Stevens Point city
2,864	2,822	3	6	14	0	5	14	Stockton town
1,679	1,626	4	2	35	0	0	12	Whiting village
14,006	13,661	34	50	58	64	7	132	Price County
109	109	0	0	0	0	0	0	Catawba village
268	268	0	0	0	0	0	0	Catawba town
621	618	0	1	1	0	0	1	Eisenstein town
977	960	1	1	4	0	2	9	Elk town
291	285	1	0	1	0	0	4	Emery town
895	876	2	10	2	0	0	5	Fifield town
487	480	0	1	1	0	0	5	Flambeau town
168	162	0	0	5	0	0	1	Georgetown town
169	160	0	1	2	0	0	6	Hackett town
219	216	0	0	0	0	3	0	Harmony town

Table 3.

Race and Hispanic or Latino Origin: 2010—Con.

[For information on confidentiality protection, nonsampling error, and definitions, see Selected Appendixes at <www.census.gov/prod/cen2010/cph-1-a.pdf>]

State County County Subdivision Place	Total population	Race							Hispanic or Latino (of any race)
		One race						Two or More Races	
		White	Black or African American	American Indian and Alaska Native	Asian	Native Hawaiian and Other Pacific Islander	Some Other Race		
Price County—Con.									
Hill town.....	333	329	0	3	1	0	0	0	0
Ogema CDP (part).....	28	28	0	0	0	0	0	0	0
Kennan village.....	135	135	0	0	0	0	0	0	1
Kennan town.....	356	343	0	0	1	0	9	3	9
Knox town.....	341	339	0	2	0	0	0	0	0
Lake town.....	1,128	1,106	2	0	8	0	5	7	11
Ogema town.....	713	689	5	3	0	0	8	8	22
Ogema CDP (part).....	158	154	2	0	0	0	0	2	7
Park Falls city.....	2,462	2,332	10	7	15	57	1	40	24
Phillips city.....	1,478	1,405	10	10	21	2	1	29	22
Prentice village.....	660	641	6	6	0	0	0	7	7
Prentice town.....	475	466	0	2	0	0	0	7	2
Spirit town.....	277	263	0	1	0	3	8	2	9
Worcester town.....	1,555	1,537	1	5	0	2	0	10	4
Racine County.....	195,408	155,731	21,767	781	2,121	53	10,046	4,909	22,546
Burlington city (part).....	10,464	9,707	90	38	118	0	353	158	898
Burlington town.....	6,502	6,316	20	19	29	0	60	58	238
Bohners Lake CDP.....	2,444	2,372	8	7	7	0	37	13	95
Browns Lake CDP.....	2,039	1,981	6	10	10	0	11	21	75
Caledonia village.....	24,705	22,656	688	91	456	4	367	443	1,303
Dover town.....	4,051	3,796	132	39	22	1	34	27	144
Eagle Lake CDP.....	1,192	1,156	7	6	7	0	8	8	52
Elmwood Park village.....	497	450	21	1	12	0	9	4	25
Mount Pleasant village.....	26,197	22,523	1,752	58	561	4	771	528	2,181
North Bay village.....	241	227	7	0	3	0	2	2	16
Norway town.....	7,948	7,705	27	29	35	4	51	97	200
Wind Lake CDP.....	5,342	5,176	16	20	25	4	34	67	134
Racine city.....	78,860	48,712	17,799	381	603	27	8,158	3,180	16,309
Raymond town.....	3,870	3,748	15	22	27	0	28	30	119
Rochester village.....	3,682	3,602	6	12	17	5	18	22	103
Sturtevant village.....	6,970	5,491	1,110	46	73	3	93	154	424
Union Grove village.....	4,915	4,746	27	13	30	0	25	74	158
Waterford village.....	5,368	5,209	24	10	37	1	33	54	159
Waterford town.....	6,344	6,218	15	12	33	4	20	42	133
Tichigan CDP.....	5,133	5,020	10	10	33	4	20	36	102
Wind Point village.....	1,723	1,649	13	2	39	0	8	12	40
Yorkville town.....	3,071	2,976	21	8	26	0	16	24	96
Richland County.....	18,021	17,540	82	46	95	4	119	135	360
Akan town.....	403	396	3	2	0	0	0	2	1
Bloom town.....	512	510	1	0	0	0	0	1	5
Boaz village.....	156	154	0	0	2	0	0	0	1
Buena Vista town.....	1,869	1,815	5	10	7	0	16	16	48
Gotham CDP.....	191	191	0	0	0	0	0	0	10
Sextonville CDP.....	551	524	1	5	4	0	7	10	20
Cazenovia village (part).....	314	308	0	0	2	0	0	4	5
Dayton town.....	693	678	0	1	3	0	8	3	15
Eagle town.....	531	519	0	1	0	2	4	5	9
Forest town.....	352	339	4	4	0	0	5	0	8
Henrietta town.....	493	482	3	4	2	0	2	0	2
Ithaca town.....	619	610	1	2	0	2	2	2	3
Lone Rock village.....	888	860	3	5	4	0	4	12	17
Marshall town.....	567	565	0	1	0	0	0	1	6
Orion town.....	579	568	1	2	1	0	4	3	10
Richland town.....	1,379	1,336	17	2	10	0	6	8	46
Richland Center city.....	5,184	4,983	37	8	43	0	64	49	169
Richwood town.....	533	522	1	1	0	0	3	6	5
Rockbridge town.....	734	729	1	0	0	0	0	4	1
Sylvan town.....	555	544	1	3	0	0	0	7	3
Viola village (part).....	477	473	4	0	0	0	0	0	1
Westford town.....	530	506	0	0	18	0	0	6	3
Willow town.....	579	569	0	0	3	0	1	6	2
Yuba village.....	74	74	0	0	0	0	0	0	0
Rock County.....	160,331	140,513	7,978	516	1,630	39	5,948	3,707	12,124
Avon town.....	608	591	3	3	2	0	5	4	7
Beloit city.....	36,966	25,485	5,572	158	415	10	3,705	1,621	6,332
Beloit town.....	7,662	6,689	427	21	73	2	269	181	511
Bradford town.....	1,121	976	9	5	8	0	108	15	174
Brodhead city (part).....	90	89	0	0	0	0	0	1	0
Center town.....	1,066	1,051	1	1	5	0	7	1	12
Clinton village.....	2,154	2,002	12	2	7	0	92	39	173
Clinton town.....	930	889	6	0	4	0	29	2	40
Edgerton city (part).....	5,364	5,089	50	41	29	1	78	76	217
Evansville city.....	5,012	4,811	42	23	35	0	24	77	179
Footville village.....	808	795	1	0	1	2	4	5	8
Fulton town.....	3,252	3,146	6	9	10	0	46	35	94
Harmony town.....	2,569	2,517	4	0	23	0	8	17	47
Janesville city.....	63,575	58,299	1,633	187	857	22	1,248	1,329	3,421
Janesville town.....	3,434	3,339	17	8	18	0	19	33	70

Table 3.

Race and Hispanic or Latino Origin: 2010—Con.

[For information on confidentiality protection, nonsampling error, and definitions, see Selected Appendixes at <www.census.gov/prod/cen2010/cph-1-a.pdf>]

Not Hispanic or Latino								State County County Subdivision Place
Total	One race						Two or More Races	
	White	Black or African American	American Indian and Alaska Native	Asian	Native Hawaiian and Other Pacific Islander	Some Other Race		
333	329	0	3	1	0	0	0	Price County—Con.
28	28	0	0	0	0	0	0	Hill town
134	134	0	0	0	0	0	0	Ogema CDP (part)
347	343	0	0	1	0	0	3	Kennan village
341	339	0	2	0	0	0	0	Kennan town
1,117	1,100	2	0	8	0	0	7	Knox town
691	677	5	2	0	0	0	7	Lake town
151	147	2	0	0	0	0	2	Ogema town
2,438	2,316	10	6	11	57	1	37	Ogema CDP (part)
1,456	1,392	10	9	21	2	0	22	Park Falls city
653	638	2	6	0	0	0	7	Phillips city
473	465	0	2	0	0	0	6	Prentice village
268	261	0	1	0	3	1	2	Prentice town
1,551	1,533	1	5	0	2	0	10	Spirit town
								Worcester town
172,862	145,414	21,212	614	2,081	40	228	3,273	Racine County
9,566	9,239	87	22	115	0	6	97	Burlington city (part)
6,264	6,161	20	14	29	0	4	36	Burlington town
2,349	2,316	8	4	7	0	4	10	Bohners Lake CDP
1,964	1,926	6	8	10	0	0	14	Browns Lake CDP
23,402	21,839	667	87	453	4	27	325	Caledonia village
3,907	3,700	127	34	20	1	0	25	Dover town
1,140	1,116	6	6	5	0	0	7	Eagle Lake CDP
472	435	21	1	12	0	0	3	Elmwood Park village
24,016	21,302	1,701	48	559	2	26	378	Mount Pleasant village
225	214	7	0	3	0	0	1	North Bay village
7,748	7,580	25	19	35	4	6	79	Norway town
5,208	5,095	15	13	25	4	5	51	Wind Lake CDP
62,551	42,189	17,341	279	578	17	143	2,004	Racine city
3,751	3,664	15	17	25	0	1	29	Raymond town
3,579	3,520	6	10	17	5	0	21	Rochester village
6,546	5,213	1,104	45	71	2	3	108	Sturtevant village
4,757	4,625	27	11	30	0	5	59	Union Grove village
5,209	5,104	20	8	36	1	1	39	Waterford village
6,211	6,106	15	10	33	4	1	42	Waterford town
5,031	4,939	10	8	33	4	1	36	Tichigan CDP
1,683	1,614	13	2	39	0	4	11	Wind Point village
2,975	2,909	16	7	26	0	1	16	Yorkville town
17,661	17,315	79	44	88	4	10	121	Richland County
402	395	3	2	0	0	0	2	Akan town
507	505	1	0	0	0	0	1	Bloom town
155	153	0	0	2	0	0	0	Boaz village
1,821	1,784	4	10	7	0	0	16	Buena Vista town
181	181	0	0	0	0	0	0	Gotham CDP
531	511	1	5	4	0	0	10	Sextonville CDP
309	303	0	0	2	0	0	4	Cazenovia village (part)
678	672	0	0	3	0	0	3	Dayton town
522	517	0	1	0	2	0	2	Eagle town
344	337	4	3	0	0	0	0	Forest town
491	480	3	4	2	0	2	0	Henrietta town
616	610	1	2	0	2	0	1	Ithaca town
871	847	3	5	4	0	1	11	Lone Rock village
561	559	0	1	0	0	0	1	Marshall town
569	562	1	2	1	0	0	3	Orion town
1,333	1,302	17	2	4	0	0	8	Richland town
5,015	4,883	35	8	42	0	5	42	Richland Center city
528	521	1	1	0	0	1	4	Richwood town
733	728	1	0	0	0	0	4	Rockbridge town
552	541	1	3	0	0	0	7	Sylvan town
476	472	4	0	0	0	0	0	Viola village (part)
527	503	0	0	18	0	0	6	Westford town
577	567	0	0	3	0	1	6	Willow town
74	74	0	0	0	0	0	0	Yuba village
148,207	135,526	7,766	383	1,603	35	125	2,769	Rock County
601	589	3	3	2	0	0	4	Avon town
30,634	23,485	5,440	114	409	9	53	1,124	Beloit city
7,151	6,488	415	20	66	2	13	147	Beloit town
947	916	9	4	8	0	0	10	Bradford town
90	89	0	0	0	0	0	1	Brodhead city (part)
1,054	1,045	1	1	5	0	1	1	Center town
1,981	1,939	10	2	7	0	0	23	Clinton village
890	878	6	0	4	0	0	2	Clinton town
5,147	4,991	50	11	29	1	2	63	Edgerton city (part)
4,833	4,674	42	17	35	0	0	65	Evansville city
800	794	1	0	1	2	0	2	Footville village
3,158	3,118	5	6	10	0	0	19	Fulton town
2,522	2,479	4	0	21	0	1	17	Harmony town
60,154	56,465	1,574	149	846	21	39	1,060	Janesville city
3,364	3,295	17	5	18	0	3	26	Janesville town

Table 3.

Race and Hispanic or Latino Origin: 2010—Con.

[For information on confidentiality protection, nonsampling error, and definitions, see Selected Appendixes at <www.census.gov/prod/cen2010/cph-1-a.pdf>]

State County County Subdivision Place	Total population	Race							Hispanic or Latino (of any race)
		One race						Two or More Races	
		White	Black or African American	American Indian and Alaska Native	Asian	Native Hawaiian and Other Pacific Islander	Some Other Race		
Rock County—Con.									
Johnstown town.....	778	774	0	0	0	0	1	3	6
La Prairie town.....	834	816	3	3	4	0	3	5	7
Lima town.....	1,280	1,209	5	0	0	0	48	18	226
Magnolia town.....	767	743	1	3	10	0	2	8	9
Milton city.....	5,546	5,325	26	12	58	0	62	63	133
Milton town.....	2,923	2,848	8	10	19	0	4	34	53
Newark town.....	1,541	1,510	2	5	7	0	9	8	27
Orfordville village.....	1,442	1,386	9	1	4	0	28	14	63
Plymouth town.....	1,235	1,205	6	3	0	0	7	14	9
Hanover CDP.....	181	179	0	1	0	0	1	0	2
Porter town.....	945	914	1	3	9	2	10	6	29
Rock town.....	3,196	2,980	63	5	11	0	91	46	158
Spring Valley town.....	746	731	2	2	3	0	0	8	2
Turtle town.....	2,388	2,246	63	3	14	0	31	31	53
Union town.....	2,099	2,058	6	8	4	0	10	13	64
Rusk County.....	14,755	14,398	61	74	41	1	37	143	173
Atlanta town.....	592	572	2	3	5	0	5	5	15
Big Bend town.....	358	348	2	1	0	0	1	6	1
Big Falls town.....	140	138	0	0	0	0	0	2	2
Bruce village.....	779	772	0	0	0	0	0	7	8
Cedar Rapids town.....	41	41	0	0	0	0	0	0	0
Conrath village.....	95	86	9	0	0	0	0	0	0
Dewey town.....	545	540	1	0	1	0	1	2	11
Flambeau town.....	1,059	1,031	6	9	3	0	2	8	11
Glen Flora village.....	92	91	0	0	0	1	0	0	0
Grant town.....	813	803	2	0	1	0	2	5	6
Grow town.....	427	414	2	1	3	0	0	7	1
Hawkins village.....	305	296	0	1	1	0	1	6	0
Hawkins town.....	153	148	1	0	1	0	0	3	3
Hubbard town.....	204	202	1	1	0	0	0	0	0
Ingram village.....	78	77	0	1	0	0	0	0	0
Ladysmith city.....	3,414	3,286	21	29	20	0	16	42	53
Lawrence town.....	311	302	1	0	0	0	0	8	8
Marshall town.....	688	685	0	0	0	0	1	2	9
Murry town.....	277	276	0	0	0	0	0	1	0
Richland town.....	232	230	0	0	0	0	0	2	4
Rusk town.....	525	520	1	0	1	0	1	2	7
Sheldon village.....	237	228	0	4	0	0	4	1	13
South Fork town.....	120	120	0	0	0	0	0	0	1
Strickland town.....	280	273	1	0	0	0	0	6	0
Stubbs town.....	579	565	1	6	0	0	0	7	3
Thornapple town.....	774	756	1	7	2	0	0	8	4
Tony village.....	113	104	7	1	0	0	1	0	1
True town.....	296	291	2	0	1	0	0	2	2
Washington town.....	339	338	0	0	0	0	0	1	0
Weyerhaeuser village.....	238	233	0	1	0	0	2	2	3
Wilkinson town.....	40	38	0	1	0	0	0	1	0
Willard town.....	505	490	0	7	2	0	0	6	7
Wilson town.....	106	104	0	1	0	0	0	1	0
St. Croix County.....	84,345	80,914	552	313	900	23	483	1,160	1,692
Baldwin village.....	3,957	3,800	34	15	22	0	24	62	63
Baldwin town.....	928	909	5	5	2	0	3	4	8
Cady town.....	821	798	2	1	8	2	7	3	19
Cylon town.....	683	662	0	5	4	0	4	8	19
Deer Park village.....	216	211	1	0	3	0	1	0	3
Eau Galle town.....	1,139	1,100	9	1	22	0	2	5	5
Emerald town.....	853	816	3	1	9	0	14	10	33
Emerald CDP (part).....	102	88	0	0	0	0	10	4	15
Erin Prairie town.....	688	660	1	2	8	0	4	13	7
Forest town.....	629	615	1	0	1	0	7	5	11
Glenwood town.....	785	756	2	1	10	0	11	5	25
Emerald CDP (part).....	59	52	0	0	7	0	0	0	0
Glenwood City city.....	1,242	1,213	1	1	6	0	7	14	24
Hammond village.....	1,922	1,845	10	7	14	1	11	34	56
Hammond town.....	2,102	2,046	7	3	21	0	8	17	21
Hudson city.....	12,719	12,057	119	43	175	4	88	233	347
Hudson town.....	8,461	8,096	34	29	169	1	23	109	126
Kinnickinnic town.....	1,722	1,654	8	6	41	0	1	12	22
New Richmond city.....	8,375	7,994	108	52	60	1	26	134	174
North Hudson village.....	3,768	3,624	33	23	13	2	34	39	70
Pleasant Valley town.....	515	485	4	0	2	0	19	5	26
Richmond town.....	3,272	3,190	8	6	14	1	11	42	49
River Falls city (part).....	3,149	3,038	30	10	30	0	11	30	52
Roberts village.....	1,651	1,560	23	6	25	3	12	22	34
Rush River town.....	508	492	2	2	10	0	1	1	12
St. Joseph town.....	3,842	3,691	12	13	29	7	40	50	94
Houlton CDP.....	386	352	3	6	4	7	2	12	14
Somerset village.....	2,635	2,452	26	17	20	1	52	67	135
Somerset town.....	4,036	3,905	17	19	27	0	19	49	59

Table 3.

Race and Hispanic or Latino Origin: 2010—Con.

[For information on confidentiality protection, nonsampling error, and definitions, see Selected Appendixes at <www.census.gov/prod/cen2010/cph-1-a.pdf>]

Not Hispanic or Latino								State County County Subdivision Place
Total	One race						Two or More Races	
	White	Black or African American	American Indian and Alaska Native	Asian	Native Hawaiian and Other Pacific Islander	Some Other Race		
772	769	0	0	0	0	0	3	Rock County—Con.
827	810	3	3	4	0	2	5	Johnstown town
1,054	1,045	5	0	0	0	1	3	La Prairie town
758	736	1	3	10	0	0	8	Magnolia town
5,413	5,267	25	10	58	0	2	51	Milton city
2,870	2,817	8	9	18	0	0	18	Milton town
1,514	1,492	2	5	7	0	0	8	Newark town
1,379	1,356	8	1	4	0	1	9	Orfordville village
1,226	1,204	6	3	0	0	0	13	Plymouth town
179	178	0	1	0	0	0	0	Hanover CDP
916	897	1	3	9	0	0	6	Porter town
3,038	2,923	59	5	11	0	3	37	Rock town
744	729	2	2	3	0	0	8	Spring Valley town
2,335	2,227	63	3	14	0	2	26	Turtle town
2,035	2,009	6	4	4	0	2	10	Union town
14,582	14,284	56	70	41	1	2	128	Rusk County
577	563	2	3	5	0	0	4	Atlanta town
357	348	2	1	0	0	0	6	Big Bend town
138	137	0	0	0	0	0	1	Big Falls town
771	764	0	0	0	0	0	7	Bruce village
41	41	0	0	0	0	0	0	Cedar Rapids town
95	86	9	0	0	0	0	0	Conrath village
534	531	0	0	1	0	0	2	Dewey town
1,048	1,022	6	9	3	0	0	8	Flambeau town
92	91	0	0	0	1	0	0	Glen Flora village
807	799	2	0	1	0	0	5	Grant town
426	413	2	1	3	0	0	7	Grow town
305	296	0	1	1	0	1	6	Hawkins village
150	145	1	0	1	0	0	3	Hawkins town
204	202	1	1	0	0	0	0	Hubbard town
78	77	0	1	0	0	0	0	Ingram village
3,361	3,255	19	29	20	0	0	38	Ladysmith city
303	297	1	0	0	0	0	5	Lawrence town
679	677	0	0	0	0	0	2	Marshall town
277	276	0	0	0	0	0	1	Murry town
228	226	0	0	0	0	0	2	Richland town
518	513	1	0	1	0	1	2	Rusk town
224	220	0	4	0	0	0	0	Sheldon village
119	119	0	0	0	0	0	0	South Fork town
280	273	1	0	0	0	0	6	Strickland town
576	565	1	6	0	0	0	4	Stubbs town
770	753	1	7	2	0	0	7	Thornapple town
112	104	7	1	0	0	0	0	Tony village
294	291	0	0	1	0	0	2	True town
339	338	0	0	0	0	0	1	Washington town
235	233	0	1	0	0	0	1	Weyerhaeuser village
40	38	0	1	0	0	0	1	Wilkinson town
498	487	0	3	2	0	0	6	Willard town
106	104	0	1	0	0	0	1	Wilson town
82,653	79,895	542	284	894	16	39	983	St. Croix County
3,894	3,767	33	15	22	0	4	53	Baldwin village
920	903	5	5	2	0	1	4	Baldwin town
802	787	2	1	8	2	0	2	Cady town
664	647	0	5	4	0	1	7	Cylon town
213	208	1	0	3	0	1	0	Deer Park village
1,134	1,096	9	1	22	0	1	5	Eau Galle town
820	801	3	1	9	0	0	6	Emerald town
87	87	0	0	0	0	0	0	Emerald CDP (part)
681	656	1	2	8	0	1	13	Erin Prairie town
618	613	0	0	1	0	0	4	Forest town
760	745	2	1	10	0	0	2	Glenwood town
59	52	0	0	7	0	0	0	Emerald CDP (part)
1,218	1,202	1	1	6	0	0	8	Glenwood City city
1,866	1,808	10	7	14	1	0	26	Hammond village
2,081	2,033	7	3	21	0	0	17	Hammond town
12,372	11,833	116	35	174	4	10	200	Hudson city
8,335	8,001	34	22	168	1	5	104	Hudson town
1,700	1,633	8	6	41	0	0	12	Kinnickinnic town
8,201	7,870	106	44	60	1	1	119	New Richmond city
3,698	3,588	33	23	13	2	4	35	North Hudson village
489	480	4	0	2	0	0	3	Pleasant Valley town
3,223	3,154	8	6	14	1	3	37	Richmond town
3,097	3,002	30	9	30	0	1	25	River Falls city (part)
1,617	1,543	23	6	25	3	0	17	Roberts village
496	483	1	2	10	0	0	0	Rush River town
3,748	3,648	12	13	29	0	3	43	St. Joseph town
372	347	3	6	4	0	0	12	Houlton CDP
2,500	2,393	25	16	19	1	2	44	Somerset village
3,977	3,878	17	16	27	0	1	38	Somerset town

Table 3.

Race and Hispanic or Latino Origin: 2010—Con.

[For information on confidentiality protection, nonsampling error, and definitions, see Selected Appendixes at <www.census.gov/prod/cen2010/cph-1-a.pdf>]

State County County Subdivision Place	Total population	Race						Two or More Races	Hispanic or Latino (of any race)
		One race							
		White	Black or African American	American Indian and Alaska Native	Asian	Native Hawaiian and Other Pacific Islander	Some Other Race		
St. Croix County—Con.									
Springfield town.....	932	897	1	4	21	0	0	9	6
Spring Valley village (part).....	6	6	0	0	0	0	0	0	0
Stanton town.....	900	878	0	2	10	0	2	8	15
Star Prairie village.....	561	542	0	8	5	0	0	6	9
Star Prairie town.....	3,504	3,406	13	15	23	0	10	37	36
Troy town.....	4,705	4,519	18	11	73	0	17	67	80
Warren town.....	1,591	1,525	19	2	16	0	1	28	20
Wilson village.....	184	180	0	1	0	0	0	3	1
Woodville village.....	1,344	1,292	1	2	7	0	13	29	31
Sauk County.....	61,976	58,588	357	769	337	13	1,156	756	2,675
Baraboo city.....	12,048	11,323	162	119	65	8	177	194	446
Baraboo town.....	1,672	1,607	9	9	11	0	22	14	41
Bear Creek town.....	595	586	3	0	1	0	2	3	9
Cazenovia village (part).....	4	4	0	0	0	0	0	0	0
Dellona town.....	1,552	1,346	2	156	9	0	13	26	39
Delton town.....	2,391	2,108	9	163	11	0	40	60	86
Excelsior town.....	1,575	1,546	2	6	5	0	4	12	30
Fairfield town.....	1,077	1,056	0	9	7	0	4	1	13
Franklin town.....	652	635	0	8	3	0	6	0	4
Freedom town.....	447	428	0	0	3	0	11	5	11
Greenfield town.....	932	897	1	8	2	1	14	9	33
Honey Creek town.....	733	711	3	0	2	0	13	4	32
Ironton village.....	253	242	1	0	0	0	0	10	4
Ironton town.....	660	655	0	0	0	0	3	2	7
Lake Delton village.....	2,914	2,545	20	69	85	1	157	37	447
La Valle village.....	367	358	1	0	6	0	0	2	8
La Valle town.....	1,302	1,297	1	2	0	0	1	1	10
Lime Ridge village.....	162	161	0	1	0	0	0	0	0
Loganville village.....	300	294	1	1	0	1	1	2	4
Merrimac village.....	420	411	1	0	0	0	3	5	13
Merrimac town.....	942	924	8	0	2	0	0	8	19
Lake Wisconsin CDP (part).....	80	76	0	0	1	0	0	3	4
North Freedom village.....	701	681	1	2	3	0	6	8	18
Plain village.....	773	751	1	7	2	0	4	8	14
Prairie du Sac village.....	3,972	3,745	25	10	25	1	106	60	190
Prairie du Sac town.....	1,144	1,127	0	0	3	0	6	8	29
Reedsburg city.....	9,200	8,766	52	96	39	0	146	101	393
Reedsburg town.....	1,293	1,268	4	3	4	0	3	11	11
Rock Springs village.....	362	349	0	4	0	0	0	9	3
Sauk City village.....	3,410	3,227	6	30	12	0	96	39	170
Spring Green village.....	1,628	1,588	9	3	1	0	1	26	13
Spring Green town.....	1,697	1,658	2	14	1	0	2	20	33
Sumpter town.....	1,191	879	7	14	2	0	257	32	390
Bluffview CDP.....	742	455	6	13	0	0	246	22	351
Troy town.....	794	775	2	0	2	0	14	1	30
Washington town.....	1,007	991	2	0	2	1	2	9	4
West Baraboo village.....	1,414	1,312	15	27	22	0	18	20	70
Westfield town.....	571	564	1	0	0	0	1	5	6
Winfield town.....	856	850	2	1	2	0	0	1	0
Wisconsin Dells city (part).....	175	139	0	6	5	0	23	2	42
Woodland town.....	790	784	4	1	0	0	0	1	3
Sawyer County.....	16,557	13,123	77	2,757	49	0	42	509	268
Bass Lake town.....	2,377	1,397	0	896	0	0	2	82	49
Chief Lake CDP (part).....	318	40	0	258	0	0	0	20	14
Little Round Lake CDP (part).....	477	83	0	371	0	0	0	23	15
Reserve CDP (part).....	33	9	0	24	0	0	0	0	0
Couderay village.....	88	65	0	11	0	0	1	11	1
Couderay town.....	401	152	0	232	0	0	0	17	4
Reserve CDP (part).....	257	21	0	223	0	0	0	13	3
Draper town.....	204	197	0	3	0	0	0	4	0
Edgewater town.....	519	502	0	7	1	0	0	9	7
Exeland village.....	196	177	1	2	1	0	2	13	2
Hayward city.....	2,318	1,932	10	273	22	0	7	74	59
Hayward town.....	3,567	2,622	5	822	11	0	5	102	49
Chief Lake CDP (part).....	230	61	0	150	1	0	1	17	2
Little Round Lake CDP (part).....	604	33	0	558	0	0	1	12	20
Hunter town.....	678	410	0	254	0	0	3	11	11
Chief Lake CDP (part).....	35	18	0	16	0	0	0	1	0
Little Round Lake CDP (part).....	0	0	0	0	0	0	0	0	0
New Post CDP (part).....	262	57	0	197	0	0	2	6	9
Lenroot town.....	1,279	1,237	0	22	1	0	4	15	16
Meadowbrook town.....	131	129	0	0	1	0	0	1	0
Meteor town.....	158	152	0	5	0	0	0	1	0
Ojibwa town.....	249	229	0	5	0	0	3	12	8
Radisson village.....	241	200	8	12	3	0	4	14	12
Radisson town.....	405	330	2	33	0	0	4	36	9
New Post CDP (part).....	43	29	0	11	0	0	0	3	0
Reserve CDP (part).....	0	0	0	0	0	0	0	0	0
Round Lake town.....	977	936	0	18	0	0	2	21	8

Table 3.

Race and Hispanic or Latino Origin: 2010—Con.

[For information on confidentiality protection, nonsampling error, and definitions, see Selected Appendixes at <www.census.gov/prod/cen2010/cph-1-a.pdf>]

Not Hispanic or Latino								State County County Subdivision Place
Total	One race						Two or More Races	
	White	Black or African American	American Indian and Alaska Native	Asian	Native Hawaiian and Other Pacific Islander	Some Other Race		
926	891	1	4	21	0	0	9	St. Croix County—Con.
6	6	0	0	0	0	0	0	Springfield town
885	869	0	2	10	0	0	4	Spring Valley village (part)
552	535	0	8	5	0	0	4	Stanton town
3,468	3,386	13	15	21	0	0	33	Star Prairie village
4,625	4,467	17	10	72	0	0	59	Star Prairie town
1,571	1,511	19	2	16	0	0	23	Troy town
183	179	0	1	0	0	0	3	Warren town
1,313	1,279	1	2	7	0	0	24	Wilson village
								Woodville village
59,301	57,331	330	690	332	13	30	575	Sauk County
11,602	11,115	159	98	64	8	6	152	Baraboo city
1,631	1,592	9	5	11	0	0	14	Baraboo town
586	580	3	0	1	0	0	2	Bear Creek town
4	4	0	0	0	0	0	0	Cazenovia village (part)
1,513	1,327	2	156	9	0	0	19	Dellona town
2,305	2,084	8	154	11	0	4	44	Delton town
1,545	1,523	2	6	5	0	1	8	Excelsior town
1,064	1,053	0	3	7	0	0	1	Fairfield town
648	635	0	8	3	0	2	0	Franklin town
436	428	0	0	3	0	0	5	Freedom town
899	885	1	7	2	1	0	3	Greenfield town
701	695	0	0	2	0	0	4	Honey Creek town
249	242	1	0	0	0	0	6	Ironton village
653	652	0	0	0	0	0	1	Ironton town
2,467	2,267	15	69	84	1	2	29	Lake Delton village
359	352	1	0	6	0	0	0	La Valle village
1,292	1,288	1	2	0	0	0	1	La Valle town
162	161	0	1	0	0	0	0	Lime Ridge village
296	293	1	1	0	1	0	0	Loganville village
407	400	1	0	0	0	1	5	Merrimac village
923	911	4	0	2	0	0	6	Merrimac town
76	74	0	0	1	0	0	1	Lake Wisconsin CDP (part)
683	673	1	2	3	0	0	4	North Freedom village
759	741	1	7	2	0	0	8	Plain village
3,782	3,677	24	8	24	1	7	41	Prairie du Sac village
1,115	1,107	0	0	3	0	0	5	Prairie du Sac town
8,807	8,566	45	78	38	0	1	79	Reedsburg city
1,282	1,263	4	2	4	0	0	9	Reedsburg town
359	347	0	4	0	0	0	8	Rock Springs village
3,240	3,166	6	24	12	0	0	32	Sauk City village
1,615	1,575	9	3	1	0	1	26	Spring Green village
1,664	1,639	1	9	1	0	0	14	Spring Green town
801	762	7	10	1	0	1	20	Sumpter town
391	365	6	9	0	0	1	10	Bluffview CDP
764	759	1	0	2	0	1	1	Troy town
1,003	991	2	0	2	1	0	7	Washington town
1,344	1,267	14	27	22	0	0	14	West Baraboo village
565	559	1	0	0	0	0	5	Westfield town
856	850	2	1	2	0	0	1	Winfield town
133	120	0	5	5	0	3	0	Wisconsin Dells city (part)
787	782	4	0	0	0	0	1	Woodland town
16,289	13,004	76	2,669	49	0	2	489	Sawyer County
2,328	1,380	0	870	0	0	0	78	Bass Lake town
304	40	0	248	0	0	0	16	Chief Lake CDP (part)
462	83	0	356	0	0	0	23	Little Round Lake CDP (part)
33	9	0	24	0	0	0	0	Reserve CDP (part)
87	65	0	11	0	0	0	11	Couderay village
397	152	0	228	0	0	0	17	Couderay town
254	21	0	220	0	0	0	13	Reserve CDP (part)
204	197	0	3	0	0	0	4	Draper town
512	496	0	6	1	0	0	9	Edgewater town
194	177	1	2	1	0	0	13	Exeland village
2,259	1,905	9	250	22	0	1	72	Hayward city
3,518	2,600	5	803	11	0	1	98	Hayward town
228	61	0	149	1	0	0	17	Chief Lake CDP (part)
584	30	0	541	0	0	1	12	Little Round Lake CDP (part)
667	409	0	247	0	0	0	11	Hunter town
35	18	0	16	0	0	0	1	Chief Lake CDP (part)
0	0	0	0	0	0	0	0	Little Round Lake CDP (part)
253	57	0	190	0	0	0	6	New Post CDP (part)
1,263	1,227	0	21	1	0	0	14	Lenroot town
131	129	0	0	1	0	0	1	Meadowbrook town
158	152	0	5	0	0	0	1	Meteor town
241	227	0	2	0	0	0	12	Ojibwa town
229	192	8	12	3	0	0	14	Radisson village
396	328	2	31	0	0	0	35	Radisson town
43	29	0	11	0	0	0	3	New Post CDP (part)
0	0	0	0	0	0	0	0	Reserve CDP (part)
969	930	0	18	0	0	0	21	Round Lake town

Table 3.

Race and Hispanic or Latino Origin: 2010—Con.

[For information on confidentiality protection, nonsampling error, and definitions, see Selected Appendixes at <www.census.gov/prod/cen2010/cph-1-a.pdf>]

State County County Subdivision Place	Total population	Race							Two or More Races	Hispanic or Latino (of any race)
		One race								
		White	Black or African American	American Indian and Alaska Native	Asian	Native Hawaiian and Other Pacific Islander	Some Other Race			
Sawyer County—Con.										
Sand Lake town.....	813	648	0	142	0	0	0	23	3	
Reserve CDP (part).....	139	16	0	117	0	0	0	6	0	
Stone Lake CDP (part).....	112	104	0	6	0	0	0	2	0	
Spider Lake town.....	351	345	0	0	1	0	0	5	1	
Weirgor town.....	332	309	1	6	2	0	0	14	2	
Winter village.....	313	287	4	4	1	0	3	14	16	
Winter town.....	960	867	46	10	5	0	2	30	11	
Shawano County.....	41,949	37,254	143	3,172	180	13	366	821	905	
Almon town.....	584	542	4	12	0	1	12	13	19	
Angelica town.....	1,793	1,759	1	8	6	0	0	19	1	
Angelica CDP (part).....	54	54	0	0	0	0	0	0	0	
Krakow CDP.....	354	341	0	3	2	0	0	8	0	
Aniwa village.....	260	258	0	0	0	0	0	2	2	
Aniwa town.....	541	532	0	6	0	0	0	3	1	
Bartelme town.....	819	173	6	596	1	0	0	43	27	
Belle Plaine town.....	1,855	1,796	1	31	9	0	5	13	12	
Birmamwood village (part).....	802	779	4	6	0	0	5	8	15	
Birmamwood town.....	763	631	3	102	13	0	0	14	20	
Bonduel village.....	1,478	1,410	12	23	6	0	12	15	25	
Bowler village.....	302	225	0	52	0	0	0	25	10	
Cecil village.....	570	530	1	24	0	0	6	9	12	
Eland village.....	202	186	0	9	0	0	5	2	5	
Fairbanks town.....	616	600	2	5	0	0	0	9	0	
Germania town.....	332	322	0	5	4	0	1	0	1	
Grant town.....	991	963	3	7	0	0	0	18	6	
Caroline CDP.....	270	263	1	2	0	0	0	4	1	
Green Valley town.....	1,089	1,049	1	11	0	1	15	12	31	
Green Valley CDP.....	133	123	0	3	0	0	4	3	5	
Pulcifer CDP.....	134	130	0	3	0	0	0	1	0	
Gresham village.....	586	398	1	141	0	0	4	42	19	
Hartland town.....	904	865	0	15	11	0	1	12	5	
Herman town.....	776	689	0	53	1	0	8	25	20	
Leopolis CDP (part).....	62	59	0	1	0	0	2	0	4	
Hutchins town.....	600	562	0	11	9	0	4	14	11	
Lessor town.....	1,263	1,224	1	13	7	0	8	10	18	
Navarino CDP (part).....	35	35	0	0	0	0	0	0	0	
Maple Grove town.....	972	963	0	2	7	0	0	0	3	
Angelica CDP (part).....	38	38	0	0	0	0	0	0	0	
Marion city (part).....	25	22	0	0	0	0	0	3	0	
Mattoon village.....	438	362	1	8	7	0	41	19	70	
Morris town.....	453	427	0	17	0	0	5	4	8	
Navarino town.....	446	427	0	7	0	0	4	8	7	
Navarino CDP (part).....	142	133	0	4	0	0	0	5	3	
Pella town.....	865	830	0	10	19	0	0	6	2	
Leopolis CDP (part).....	25	25	0	0	0	0	0	0	0	
Pella CDP.....	185	170	0	1	12	0	0	2	2	
Pulaski village (part).....	218	203	0	6	3	0	1	5	4	
Red Springs town.....	925	400	3	475	3	0	3	41	27	
Middle Village CDP (part).....	248	3	0	245	0	0	0	0	13	
Richmond town.....	1,864	1,743	5	66	12	0	4	34	20	
Thornton CDP.....	65	58	0	4	0	0	0	3	1	
Seneca town.....	558	539	0	10	0	0	0	9	0	
Tilleda CDP.....	91	88	0	3	0	0	0	0	0	
Shawano city.....	9,305	7,671	66	1,146	39	6	112	265	286	
Tigerton village.....	741	684	2	24	2	0	11	18	14	
Washington town.....	1,895	1,791	4	46	1	4	30	19	54	
Waukechon town.....	1,021	984	6	18	3	0	0	10	5	
Wescott town.....	3,183	2,984	3	145	9	1	8	33	55	
Wittenberg village.....	1,081	965	0	41	2	0	55	18	77	
Wittenberg town.....	833	766	13	21	6	0	6	21	13	
Sheboygan County.....	115,507	103,861	1,684	444	5,310	35	2,297	1,876	6,329	
Adell village.....	516	492	1	1	10	0	2	10	18	
Cascade village.....	709	693	3	2	0	3	5	3	27	
Cedar Grove village.....	2,113	2,067	2	9	9	0	10	16	70	
Elkhart Lake village.....	967	945	2	9	0	0	8	3	16	
Glenbeulah village.....	463	457	0	1	0	0	2	3	5	
Greenbush town.....	1,534	1,498	0	9	10	0	6	11	21	
Greenbush CDP.....	162	162	0	0	0	0	0	0	0	
Herman town.....	2,151	1,979	65	2	32	4	35	34	72	
Holland town.....	2,239	2,194	7	2	24	4	2	6	19	
Howards Grove village.....	3,188	3,134	12	2	18	0	7	15	28	
Kohler village.....	2,120	2,036	4	0	52	0	4	24	49	
Lima town.....	2,982	2,888	10	7	26	1	26	24	58	
Gibbsville CDP.....	512	488	1	1	3	1	9	9	13	
Hingham CDP (part).....	787	758	6	3	0	0	16	4	22	
Lyndon town.....	1,542	1,514	2	1	5	0	6	14	26	
Hingham CDP (part).....	99	96	0	0	1	0	0	2	0	
Mitchell town.....	2,335	1,761	507	37	5	10	1	14	21	
Mosel town.....	790	741	1	0	37	0	6	5	20	

Table 3.

Race and Hispanic or Latino Origin: 2010—Con.

[For information on confidentiality protection, nonsampling error, and definitions, see Selected Appendixes at <www.census.gov/prod/cen2010/cph-1-a.pdf>]

Not Hispanic or Latino								State County County Subdivision Place
Total	One race						Two or More Races	
	White	Black or African American	American Indian and Alaska Native	Asian	Native Hawaiian and Other Pacific Islander	Some Other Race		
810	645	0	142	0	0	0	23	Sawyer County—Con.
139	16	0	117	0	0	0	6	Sand Lake town
112	104	0	6	0	0	0	2	Reserve CDP (part)
350	344	0	0	1	0	0	5	Stone Lake CDP (part)
330	308	1	6	2	0	0	13	Spider Lake town
297	281	4	3	1	0	0	8	Weirgor town
949	860	46	9	5	0	0	29	Winter village
								Winter town
41,044	36,951	131	3,025	180	12	8	737	Shawano County
565	541	0	10	0	1	0	13	Almon town
1,792	1,758	1	8	6	0	0	19	Angelica town
54	54	0	0	0	0	0	0	Angelica CDP (part)
354	341	0	3	2	0	0	8	Krakow CDP
258	257	0	0	0	0	0	1	Aniwa village
540	531	0	6	0	0	0	3	Aniwa town
792	164	5	590	1	0	0	32	Bartelme town
1,843	1,792	1	29	9	0	0	12	Belle Plaine town
787	769	4	6	0	0	0	8	Biramwood village (part)
743	624	3	89	13	0	0	14	Biramwood town
1,453	1,401	12	21	6	0	0	13	Bonduel village
292	222	0	50	0	0	0	20	Bowler village
558	527	0	24	0	0	0	7	Cecil village
197	186	0	9	0	0	0	2	Eland village
616	600	2	5	0	0	0	9	Fairbanks town
331	322	0	5	4	0	0	0	Germania town
985	960	3	7	0	0	0	15	Grant town
269	262	1	2	0	0	0	4	Caroline CDP
1,058	1,034	1	11	0	1	0	11	Green Valley town
128	122	0	3	0	0	0	3	Green Valley CDP
134	130	0	3	0	0	0	1	Pulcifer CDP
567	389	1	136	0	0	0	41	Gresham village
899	863	0	14	11	0	0	11	Hartland town
756	683	0	47	1	0	0	25	Herman town
58	57	0	1	0	0	0	0	Leopolis CDP (part)
589	555	0	11	9	0	0	14	Hutchins town
1,245	1,220	1	11	7	0	0	6	Lessor town
35	35	0	0	0	0	0	0	Navarino CDP (part)
969	961	0	1	7	0	0	0	Maple Grove town
38	38	0	0	0	0	0	0	Angelica CDP (part)
25	22	0	0	0	0	0	3	Marion city (part)
368	338	1	8	7	0	0	14	Mattoon village
445	426	0	16	0	0	0	3	Morris town
439	427	0	7	0	0	0	5	Navarino town
139	133	0	4	0	0	0	2	Navarino CDP (part)
863	828	0	10	19	0	0	6	Pella town
25	25	0	0	0	0	0	0	Leopolis CDP (part)
183	168	0	1	12	0	0	2	Pella CDP
214	201	0	6	3	0	0	4	Pulaski village (part)
898	393	2	458	3	0	1	41	Red Springs town
235	2	0	233	0	0	0	0	Middle Village CDP (part)
1,844	1,736	4	65	12	0	0	27	Richmond town
64	57	0	4	0	0	0	3	Thornton CDP
558	539	0	10	0	0	0	9	Seneca town
91	88	0	3	0	0	0	0	Tilleda CDP
9,019	7,581	64	1,080	39	5	7	243	Shawano city
727	683	2	24	2	0	0	16	Tigerton village
1,841	1,770	4	44	1	4	0	18	Washington town
1,016	980	6	18	3	0	0	9	Waukechon town
3,128	2,954	3	134	9	1	0	27	Wescott town
1,004	951	0	34	2	0	0	17	Wittenberg village
820	763	11	21	6	0	0	19	Wittenberg town
109,178	100,520	1,605	392	5,279	29	64	1,289	Sheboygan County
498	477	1	1	10	0	0	9	Adell village
682	676	0	0	0	3	0	3	Cascade village
2,043	2,007	2	9	9	0	3	13	Cedar Grove village
951	938	2	8	0	0	0	3	Elkhart Lake village
458	456	0	1	0	0	0	1	Glenbeulah village
1,513	1,483	0	9	10	0	0	11	Greenbush town
162	162	0	0	0	0	0	0	Greenbush CDP
2,079	1,951	65	2	32	4	0	25	Herman town
2,220	2,180	4	2	24	4	0	6	Holland town
3,160	3,110	12	2	18	0	4	14	Howards Grove village
2,071	1,999	3	0	52	0	0	17	Kohler village
2,924	2,863	9	7	25	1	0	19	Lima town
499	484	1	1	3	1	0	9	Gibbsville CDP
765	756	5	3	0	0	0	1	Hingham CDP (part)
1,516	1,497	2	1	5	0	1	10	Lyndon town
99	96	0	0	1	0	0	2	Hingham CDP (part)
2,314	1,744	507	37	5	10	1	10	Mitchell town
770	727	1	0	37	0	0	5	Mosel town

Table 3.

Race and Hispanic or Latino Origin: 2010—Con.

[For information on confidentiality protection, nonsampling error, and definitions, see Selected Appendixes at <www.census.gov/prod/cen2010/cph-1-a.pdf>]

State County County Subdivision Place	Total population	Race							Hispanic or Latino (of any race)
		One race						Two or More Races	
		White	Black or African American	American Indian and Alaska Native	Asian	Native Hawaiian and Other Pacific Islander	Some Other Race		
Sheboygan County—Con.									
Oostburg village.....	2,887	2,762	20	9	21	0	53	22	94
Plymouth city.....	8,445	8,125	32	35	63	0	75	115	205
Plymouth town.....	3,195	3,144	4	2	12	0	9	24	24
Random Lake village.....	1,594	1,521	7	4	10	0	35	17	71
Rhine town.....	2,134	2,102	1	2	18	0	1	10	13
Russell town.....	377	373	0	2	0	0	0	2	7
Scott town.....	1,836	1,805	4	7	4	0	7	9	13
Sheboygan city.....	49,288	40,685	885	242	4,439	12	1,770	1,255	4,866
Sheboygan town.....	7,271	6,773	44	16	300	0	53	85	198
Sheboygan Falls city.....	7,775	7,475	43	23	69	0	59	106	197
Sheboygan Falls town.....	1,718	1,639	4	4	31	0	27	13	51
Sherman town.....	1,505	1,458	5	1	7	1	29	4	40
Waldo village.....	503	465	7	4	11	0	6	10	12
Wilson town.....	3,330	3,135	12	11	97	0	53	22	88
Taylor County.....	20,689	20,248	58	43	56	8	128	148	316
Aurora town.....	422	402	2	0	1	0	3	14	23
Browning town.....	905	863	1	0	0	0	36	5	48
Chelsea town.....	806	795	0	1	1	1	2	6	5
Chelsea CDP (part).....	98	97	0	0	0	0	1	0	1
Whittlesey CDP.....	105	105	0	0	0	0	0	0	0
Cleveland town.....	268	266	0	0	1	0	0	1	2
Deer Creek town.....	768	745	1	0	0	2	19	1	19
Ford town.....	268	268	0	0	0	0	0	0	0
Gilman village.....	410	408	0	0	0	0	1	1	2
Goodrich town.....	510	510	0	0	0	0	0	0	1
Greenwood town.....	638	632	0	2	1	1	0	2	5
Grover town.....	256	253	1	1	0	0	0	1	1
Hammel town.....	713	704	0	2	3	0	0	4	3
Holway town.....	973	966	0	0	3	1	0	3	3
Jump River town.....	375	375	0	0	0	0	0	0	2
Jump River CDP (part).....	48	48	0	0	0	0	0	0	2
Little Black town.....	1,140	1,109	1	2	3	0	23	2	26
Lublin village.....	118	116	0	0	1	0	1	0	1
McKinley town.....	458	447	2	0	1	0	4	4	4
Jump River CDP (part).....	4	4	0	0	0	0	0	0	0
Maplehurst town.....	335	318	11	2	0	0	4	0	4
Medford city.....	4,326	4,196	22	17	24	0	8	59	54
Medford town.....	2,606	2,573	9	3	6	1	2	12	17
Molitor town.....	324	318	0	1	0	2	0	3	6
Pershing town.....	180	179	0	0	0	0	0	1	1
Rib Lake village.....	910	898	1	3	2	0	0	6	9
Rib Lake town.....	852	814	2	5	8	0	10	13	45
Roosevelt town.....	473	462	1	0	0	0	9	1	10
Stetsonville village.....	541	533	4	0	1	0	0	3	6
Taft town.....	430	420	0	4	0	0	5	1	7
Westboro town.....	684	678	0	0	0	0	1	5	12
Chelsea CDP (part).....	15	15	0	0	0	0	0	0	0
Westboro CDP.....	190	189	0	0	0	0	0	1	4
Trempealeau County.....	28,816	27,230	62	63	123	4	1,086	248	1,667
Albion town.....	653	631	2	1	2	0	13	4	25
Arcadia city.....	2,925	2,148	22	9	17	0	668	61	914
Arcadia town.....	1,779	1,683	2	0	3	3	75	13	97
Blair city.....	1,366	1,319	5	3	2	0	18	19	52
Burnside town.....	511	483	0	1	0	0	23	4	24
Caledonia town.....	920	901	0	4	8	0	1	6	13
Chimney Rock town.....	241	234	2	1	2	1	1	0	1
Dodge town.....	389	382	1	0	3	0	3	0	3
Dodge CDP.....	121	121	0	0	0	0	0	0	0
Eleva village.....	670	656	0	1	2	0	5	6	9
Ettrick village.....	524	514	1	1	0	0	4	4	11
Ettrick town.....	1,237	1,227	1	0	3	0	2	4	12
Gale town.....	1,695	1,656	3	4	6	0	19	7	30
Galesville city.....	1,481	1,431	2	3	15	0	6	24	18
Hale town.....	1,037	1,006	2	2	13	0	4	10	9
Independence city.....	1,336	1,184	1	1	5	0	132	13	172
Lincoln town.....	823	795	3	3	4	0	14	4	19
Osseo city.....	1,701	1,661	1	16	2	0	10	11	27
Pigeon town.....	891	854	0	1	9	0	15	12	21
Pigeon Falls village.....	411	408	1	0	1	0	0	1	5
Preston town.....	953	940	1	1	2	0	7	2	18
Strum village.....	1,114	1,071	2	1	2	0	32	6	74
Sumner town.....	810	798	2	1	3	0	0	6	6
Trempealeau village.....	1,529	1,496	1	6	6	0	5	15	21
Trempealeau town.....	1,756	1,740	0	2	5	0	4	5	12
Unity town.....	506	502	0	0	2	0	1	1	8
Whitehall city.....	1,558	1,510	7	1	6	0	24	10	66

Table 3.

Race and Hispanic or Latino Origin: 2010—Con.

[For information on confidentiality protection, nonsampling error, and definitions, see Selected Appendixes at <www.census.gov/prod/cen2010/cph-1-a.pdf>]

Not Hispanic or Latino								State County County Subdivision Place
Total	One race						Two or More Races	
	White	Black or African American	American Indian and Alaska Native	Asian	Native Hawaiian and Other Pacific Islander	Some Other Race		
2,793	2,728	20	3	21	0	3	18	Sheboygan County—Con.
8,240	8,027	31	33	61	0	1	87	Oostburg village
3,171	3,129	4	2	12	0	0	24	Plymouth city
1,523	1,484	5	4	10	0	8	12	Plymouth town
2,121	2,090	1	2	18	0	0	10	Random Lake village
370	368	0	2	0	0	0	0	Rhine town
1,823	1,797	4	7	4	0	2	9	Russell town
44,422	38,108	832	209	4,412	6	31	824	Scott town
7,073	6,662	37	9	300	0	0	65	Sheboygan city
7,578	7,393	39	22	68	0	4	52	Sheboygan town
1,667	1,615	4	4	31	0	2	11	Sheboygan Falls city
1,465	1,446	5	1	7	1	3	2	Sheboygan Falls town
491	460	6	4	11	0	0	10	Sherman town
3,242	3,105	9	11	97	0	1	19	Waldo village
								Wilson town
20,373	20,110	54	41	54	8	1	105	Taylor County
399	395	2	0	1	0	0	1	Aurora town
857	851	1	0	0	0	0	5	Browning town
801	792	0	1	1	1	0	6	Chelsea town
97	97	0	0	0	0	0	0	Chelsea CDP (part)
105	105	0	0	0	0	0	0	Whittlesey CDP
266	264	0	0	1	0	0	1	Cleveland town
749	745	1	0	0	2	0	1	Deer Creek town
268	268	0	0	0	0	0	0	Ford town
408	407	0	0	0	0	0	1	Gilman village
509	509	0	0	0	0	0	0	Goodrich town
633	627	0	2	1	1	0	2	Greenwood town
255	252	1	1	0	0	0	1	Grover town
710	701	0	2	3	0	0	4	Hammel town
970	964	0	0	3	1	0	2	Holway town
373	373	0	0	0	0	0	0	Jump River town
46	46	0	0	0	0	0	0	Jump River CDP (part)
1,114	1,106	1	2	3	0	0	2	Little Black town
117	116	0	0	1	0	0	0	Lublin village
454	447	2	0	1	0	0	4	McKinley town
4	4	0	0	0	0	0	0	Jump River CDP (part)
331	318	11	2	0	0	0	0	Maplehurst town
4,272	4,166	22	15	22	0	1	46	Medford city
2,589	2,560	9	3	6	1	0	10	Medford town
318	312	0	1	0	2	0	3	Molitor town
179	178	0	0	0	0	0	1	Pershing town
901	890	1	3	2	0	0	5	Rib Lake village
807	788	2	5	8	0	0	4	Rib Lake town
463	461	1	0	0	0	0	1	Roosevelt town
535	531	0	0	1	0	0	3	Stetsonville village
423	418	0	4	0	0	0	1	Taft town
672	671	0	0	0	0	0	1	Westboro town
15	15	0	0	0	0	0	0	Chelsea CDP (part)
186	185	0	0	0	0	0	1	Westboro CDP
27,149	26,774	54	49	119	2	9	142	Trempealeau County
628	620	2	1	2	0	0	3	Albion town
2,011	1,963	16	2	17	0	1	12	Arcadia city
1,682	1,667	0	0	3	1	3	8	Arcadia town
1,314	1,297	5	2	2	0	0	8	Blair city
487	482	0	1	0	0	0	4	Burnside town
907	896	0	3	8	0	0	0	Caledonia town
240	234	2	1	2	1	0	0	Chimney Rock town
386	382	1	0	3	0	0	0	Dodge town
121	121	0	0	0	0	0	0	Dodge CDP
661	655	0	1	2	0	0	3	Eleva village
513	509	1	1	0	0	0	2	Etrick village
1,225	1,218	1	0	3	0	0	3	Etrick town
1,665	1,645	3	4	6	0	0	7	Gale town
1,463	1,427	2	2	14	0	0	18	Galesville city
1,028	1,000	2	2	13	0	2	9	Hale town
1,164	1,153	1	1	2	0	1	6	Independence city
804	790	3	3	4	0	0	4	Lincoln town
1,674	1,646	1	15	2	0	1	9	Osseo city
870	848	0	1	9	0	0	12	Pigeon town
406	403	1	0	1	0	0	1	Pigeon Falls village
935	929	1	1	2	0	0	2	Preston town
1,040	1,032	2	1	2	0	0	3	Strum village
804	794	2	0	3	0	0	5	Sumner town
1,508	1,486	1	4	6	0	1	10	Trempealeau village
1,744	1,732	0	2	5	0	0	5	Trempealeau town
498	496	0	0	2	0	0	0	Unity town
1,492	1,470	7	1	6	0	0	8	Whitehall city

Table 3.

Race and Hispanic or Latino Origin: 2010—Con.

[For information on confidentiality protection, nonsampling error, and definitions, see Selected Appendixes at <www.census.gov/prod/cen2010/cph-1-a.pdf>]

State County County Subdivision Place	Total population	Race							Two or More Races	Hispanic or Latino (of any race)
		One race								
		White	Black or African American	American Indian and Alaska Native	Asian	Native Hawaiian and Other Pacific Islander	Some Other Race			
Vernon County.....	29,773	29,085	109	61	92	7	145	274	394	
Bergen town.....	1,364	1,344	5	8	2	0	0	5	11	
Chaseburg village.....	284	274	0	0	1	0	5	4	5	
Christiana town.....	931	922	3	0	0	1	2	3	11	
Clinton town.....	1,358	1,335	6	1	0	0	10	6	16	
Coon town.....	728	726	1	0	0	0	0	1	0	
Coon Valley village.....	765	752	1	0	5	0	4	3	5	
De Soto village (part).....	179	178	0	0	0	0	0	1	0	
Forest town.....	634	617	13	0	0	0	1	3	7	
Franklin town.....	1,140	1,102	4	1	1	0	1	31	14	
Genoa village.....	253	246	0	4	1	0	0	2	0	
Genoa town.....	789	778	1	1	4	0	1	4	10	
Greenwood town.....	847	837	7	0	0	0	0	3	4	
Hamburg town.....	973	957	2	0	2	0	4	8	18	
Harmony town.....	755	741	1	0	1	0	1	11	11	
Hillsboro city.....	1,417	1,389	3	0	4	0	5	16	32	
Hillsboro town.....	807	787	0	4	2	0	2	12	5	
Jefferson town.....	1,143	1,112	6	3	1	0	1	20	7	
Kickapoo town.....	626	599	4	1	4	0	14	4	21	
La Farge village.....	746	724	2	12	1	0	1	6	3	
Liberty town.....	252	248	0	0	1	0	0	3	1	
Ontario village.....	554	489	0	7	6	0	43	9	82	
Readstown village.....	415	400	6	1	4	0	0	4	5	
Stark town.....	363	356	1	0	4	0	0	2	4	
Sterling town.....	633	628	0	0	0	0	2	3	6	
Stoddard village.....	774	764	5	1	1	0	1	2	6	
Union town.....	700	684	2	0	6	0	2	6	1	
Viola village (part).....	222	216	0	0	0	0	2	4	3	
Viroqua city.....	4,362	4,236	26	11	24	3	18	44	44	
Viroqua town.....	1,718	1,684	4	3	8	2	6	11	21	
Webster town.....	778	761	0	0	2	0	9	6	14	
Westby city.....	2,200	2,157	5	3	3	0	9	23	22	
Wheatland town.....	561	544	1	0	1	1	0	14	2	
Whitestown town.....	502	498	0	0	3	0	1	0	3	
Vilas County.....	21,430	18,658	35	2,370	61	1	45	260	268	
Arbor Vitae town.....	3,316	3,198	5	41	10	0	8	54	34	
Boulder Junction town.....	933	912	0	10	2	0	1	8	4	
Boulder Junction CDP.....	183	179	0	0	1	0	0	3	3	
Cloverland town.....	1,029	995	0	5	8	0	3	18	14	
Conover town.....	1,235	1,210	0	6	7	0	1	11	6	
Eagle River city.....	1,398	1,300	11	49	1	0	15	22	26	
Lac du Flambeau town.....	3,441	1,175	4	2,196	3	0	4	59	84	
Lac du Flambeau CDP.....	1,969	200	3	1,724	2	0	3	37	53	
Land O'Lakes town.....	861	837	0	9	2	0	0	13	10	
Lincoln town.....	2,423	2,384	2	12	6	0	8	11	21	
Manitowish Waters town.....	566	559	1	1	0	0	1	4	1	
Phelps town.....	1,200	1,166	0	20	4	0	0	10	14	
Plum Lake town.....	491	485	0	1	1	0	0	4	11	
Sayner CDP.....	207	203	0	1	1	0	0	2	9	
Presque Isle town.....	618	613	0	1	0	0	0	4	4	
St. Germain town.....	2,085	2,033	11	6	8	0	3	24	25	
Washington town.....	1,451	1,416	0	12	7	1	1	14	11	
Winchester town.....	383	375	1	1	2	0	0	4	3	
Walworth County.....	102,228	93,935	980	308	845	43	4,604	1,513	10,578	
Bloomfield town.....	6,278	5,724	86	27	26	3	273	139	699	
Lake Ivanhoe CDP (part).....	433	262	65	6	1	0	61	38	116	
Pell Lake CDP.....	3,722	3,505	13	17	16	0	109	62	338	
Powers Lake CDP (part).....	476	448	4	0	1	0	21	2	28	
Burlington city (part).....	0	0	0	0	0	0	0	0	0	
Darien village.....	1,580	1,359	12	6	9	0	171	23	348	
Darien town.....	1,693	1,572	4	2	2	0	85	28	271	
Delavan city.....	8,463	6,874	144	60	82	2	1,079	222	2,492	
Delavan town.....	5,285	4,855	36	22	33	4	256	79	584	
Delavan Lake CDP (part).....	2,483	2,315	15	5	9	4	98	37	240	
East Troy village.....	4,281	4,107	15	23	24	3	48	61	172	
East Troy town.....	4,021	3,923	18	9	18	4	10	39	74	
Potter Lake CDP.....	1,107	1,073	4	4	7	1	3	15	19	
Elkhorn city.....	10,084	9,220	120	23	68	2	489	162	1,108	
Fontana-on-Geneva Lake village.....	1,672	1,637	0	1	12	0	14	8	35	
Geneva town.....	4,993	4,624	37	15	67	6	187	57	431	
Como CDP.....	2,631	2,417	17	6	52	6	100	33	272	
Genoa City village (part).....	3,036	2,896	20	8	12	0	59	41	199	
Lafayette town.....	1,979	1,898	6	5	18	0	27	25	45	
La Grange town.....	2,454	2,377	3	2	11	0	35	26	80	
Lauderdale Lakes CDP (part).....	1,099	1,080	0	0	6	0	3	10	36	
Lake Geneva city.....	7,651	6,704	45	15	111	1	649	126	1,323	
Linn town.....	2,383	2,294	2	10	20	0	29	28	150	
Lyons town.....	3,698	3,544	11	10	23	0	70	40	160	
Lake Ivanhoe CDP (part).....	2	1	1	0	0	0	0	0	0	
Springfield CDP.....	158	154	0	0	0	0	2	2	7	

Table 3.

Race and Hispanic or Latino Origin: 2010—Con.

[For information on confidentiality protection, nonsampling error, and definitions, see Selected Appendixes at <www.census.gov/prod/cen2010/cph-1-a.pdf>]

Not Hispanic or Latino								State County County Subdivision Place
Total	One race						Two or More Races	
	White	Black or African American	American Indian and Alaska Native	Asian	Native Hawaiian and Other Pacific Islander	Some Other Race		
29,379	28,873	106	53	92	7	11	237	Vernon County
1,353	1,335	3	8	2	0	0	5	Bergen town
279	274	0	0	1	0	0	4	Chaseburg village
920	913	3	0	0	1	1	2	Christiana town
1,342	1,330	6	1	0	0	0	5	Clinton town
728	726	1	0	0	0	0	1	Coon town
760	751	1	0	5	0	0	3	Coon Valley village
179	178	0	0	0	0	0	1	De Soto village (part)
627	612	12	0	0	0	0	3	Forest town
1,126	1,091	4	1	1	0	0	29	Franklin town
253	246	0	4	1	0	0	2	Genoa village
779	769	1	1	4	0	0	4	Genoa town
843	833	7	0	0	0	0	3	Greenwood town
955	942	2	0	2	0	1	8	Hamburg town
744	738	1	0	1	0	0	4	Harmony town
1,385	1,366	3	0	4	0	0	12	Hillsboro city
802	786	0	4	2	0	0	10	Hillsboro town
1,136	1,107	6	3	1	0	0	19	Jefferson town
605	592	4	1	4	0	0	4	Kickapoo town
743	723	2	11	1	0	0	6	La Farge village
251	247	0	0	1	0	0	3	Liberty town
472	459	0	3	6	0	0	4	Ontario village
410	396	6	1	4	0	0	3	Readstown village
359	352	1	0	4	0	0	2	Stark town
627	624	0	0	0	0	0	3	Sterling town
768	761	5	1	1	0	0	0	Stoddard village
699	684	2	0	6	0	1	6	Union town
219	214	0	0	0	0	2	3	Viola village (part)
4,318	4,211	26	9	24	3	6	39	Viroqua city
1,697	1,670	4	2	8	2	0	11	Viroqua town
764	756	0	0	2	0	0	6	Webster town
2,178	2,149	5	3	3	0	0	18	Westby city
559	542	1	0	1	1	0	14	Wheatland town
499	496	0	0	3	0	0	0	Whitestown town
21,162	18,546	31	2,290	61	1	3	230	Vilas County
3,282	3,185	4	37	10	0	0	46	Arbor Vitae town
929	910	0	10	2	0	0	7	Boulder Junction town
180	177	0	0	1	0	0	2	Boulder Junction CDP
1,015	989	0	3	8	0	0	15	Cloverland town
1,229	1,204	0	6	7	0	1	11	Conover town
1,372	1,291	11	48	1	0	0	21	Eagle River city
3,357	1,166	4	2,126	3	0	0	58	Lac du Flambeau town
1,916	197	3	1,677	2	0	0	37	Lac du Flambeau CDP
851	829	0	7	2	0	0	13	Land O'Lakes town
2,402	2,373	2	11	6	0	0	10	Lincoln town
565	558	1	1	0	0	1	4	Manitowish Waters town
1,186	1,156	0	20	4	0	0	6	Phelps town
480	476	0	1	1	0	0	2	Plum Lake town
198	194	0	1	1	0	0	2	Sayner CDP
614	612	0	1	0	0	0	1	Presque Isle town
2,060	2,016	8	6	8	0	1	21	St. Germain town
1,440	1,409	0	12	7	1	0	11	Washington town
380	372	1	1	2	0	0	4	Winchester town
91,650	88,690	904	196	819	33	67	941	Walworth County
5,579	5,361	84	21	25	0	6	82	Bloomfield town
317	235	64	1	1	0	1	15	Lake Ivanhoe CDP (part)
3,384	3,294	12	17	15	0	0	46	Pell Lake CDP
448	438	4	0	1	0	5	0	Powers Lake CDP (part)
0	0	0	0	0	0	0	0	Burlington city (part)
1,232	1,199	12	3	9	0	2	7	Darien village
1,422	1,407	4	2	2	0	0	7	Darien town
5,971	5,684	107	11	75	2	7	85	Delavan city
4,701	4,577	34	11	30	4	0	45	Delavan town
2,243	2,202	15	2	6	4	0	14	Delavan Lake CDP (part)
4,109	4,002	14	20	23	3	0	47	East Troy village
3,947	3,866	16	8	18	4	1	34	East Troy town
1,088	1,059	3	4	7	1	0	14	Potter Lake CDP
8,976	8,669	111	19	62	1	4	110	Elkhorn city
1,637	1,619	0	1	12	0	2	3	Fontana-on-Geneva Lake village
4,562	4,421	25	11	67	6	0	32	Geneva town
2,359	2,279	9	2	52	6	0	11	Como CDP
2,837	2,763	20	6	12	0	1	35	Genoa City village (part)
1,934	1,872	5	5	18	0	11	23	Lafayette town
2,374	2,339	3	2	11	0	0	19	La Grange town
1,063	1,050	0	0	6	0	0	7	Lauderdale Lakes CDP (part)
6,328	6,091	44	14	111	1	1	66	Lake Geneva city
2,233	2,186	2	3	20	0	4	18	Linn town
3,538	3,452	11	10	23	0	5	37	Lyons town
2	1	1	0	0	0	0	0	Lake Ivanhoe CDP (part)
151	149	0	0	0	0	0	2	Springfield CDP

Table 3.

Race and Hispanic or Latino Origin: 2010—Con.

[For information on confidentiality protection, nonsampling error, and definitions, see Selected Appendixes at <www.census.gov/prod/cen2010/cph-1-a.pdf>]

State County County Subdivision Place	Total population	Race							Two or More Races	Hispanic or Latino (of any race)
		One race								
		White	Black or African American	American Indian and Alaska Native	Asian	Native Hawaiian and Other Pacific Islander	Some Other Race			
Walworth County—Con.										
Mukwonago village (part).....	101	97	1	1	2	0	0	0	0	0
Richmond town.....	1,884	1,815	10	3	6	0	38	12	81	81
Lake Lorraine CDP.....	324	313	1	0	3	0	5	2	14	14
Turtle Lake CDP.....	343	309	6	1	0	0	26	1	49	49
Sharon village.....	1,605	1,392	4	9	6	0	168	26	265	265
Sharon town.....	907	876	2	0	4	0	6	19	26	26
Spring Prairie town.....	2,181	2,130	9	7	5	0	9	21	61	61
Sugar Creek town.....	3,943	3,795	13	8	15	0	70	42	175	175
Lauderdale Lakes CDP (part).....	73	72	0	0	0	0	0	1	0	0
Troy town.....	2,353	2,316	3	3	7	0	10	14	19	19
Walworth village.....	2,816	2,464	21	3	22	5	267	34	502	502
Walworth town.....	1,702	1,653	6	1	1	0	26	15	95	95
Delavan Lake CDP (part).....	166	158	0	1	0	0	5	2	6	6
Whitewater city (part).....	11,150	9,946	332	28	212	10	440	182	957	957
Whitewater town.....	1,471	1,425	4	0	9	0	12	21	59	59
Williams Bay village.....	2,564	2,418	16	7	20	3	77	23	167	167
Washburn County.....	15,911	15,343	36	186	63	2	49	232	208	208
Barronett town.....	442	430	0	6	1	0	0	5	11	11
Bashaw town.....	946	919	11	5	4	0	1	6	17	17
Bass Lake town.....	505	471	0	13	0	0	0	21	3	3
Beaver Brook town.....	713	678	2	16	7	1	3	6	13	13
Birchwood village.....	442	434	1	5	0	0	0	2	5	5
Birchwood town.....	478	466	0	8	0	0	0	4	3	3
Brooklyn town.....	254	248	0	0	2	0	1	3	2	2
Casey town.....	353	334	0	0	1	0	0	18	2	2
Chicog town.....	234	232	0	1	1	0	0	0	0	0
Crystal town.....	267	257	0	5	1	0	2	2	2	2
Evergreen town.....	1,135	1,106	1	9	1	1	1	16	11	11
Frog Creek town.....	130	127	1	0	0	0	0	2	0	0
Gull Lake town.....	186	182	1	2	1	0	0	0	0	0
Long Lake town.....	624	598	1	5	7	0	0	13	3	3
Madge town.....	508	501	0	3	1	0	2	1	2	2
Minong village.....	527	490	2	2	1	0	24	8	32	32
Minong town.....	917	890	1	6	1	0	2	17	28	28
Sarona town.....	384	380	0	3	0	0	0	1	1	1
Shell Lake city.....	1,347	1,316	2	16	4	0	2	7	8	8
Spooner city.....	2,682	2,550	7	50	19	0	4	52	34	34
Spooner town.....	706	689	0	7	1	0	0	9	10	10
Springbrook town.....	445	430	0	4	0	0	0	11	1	1
Stinnett town.....	246	232	0	3	6	0	0	5	11	11
Stone Lake town.....	508	491	2	1	1	0	1	12	2	2
Stone Lake CDP (part).....	66	65	0	1	0	0	0	0	0	0
Trego town.....	932	892	4	16	3	0	6	11	7	7
Trego CDP.....	227	215	3	7	0	0	0	2	0	0
Washington County.....	131,887	126,317	1,155	401	1,415	30	1,052	1,517	3,385	3,385
Addison town.....	3,495	3,398	12	11	14	0	29	31	79	79
Allenton CDP.....	823	800	2	4	3	0	11	3	22	22
Barton town.....	2,637	2,592	5	5	12	0	5	18	36	36
Erin town.....	3,747	3,658	5	12	17	3	13	39	60	60
Farmington town.....	4,014	3,906	29	6	34	0	18	21	67	67
Germantown village.....	19,749	18,290	430	46	618	0	95	270	400	400
Germantown town.....	254	251	0	0	1	0	0	2	0	0
Hartford city (part).....	14,223	13,475	122	67	117	4	262	176	686	686
Hartford town.....	3,609	3,550	6	6	23	1	6	17	52	52
Jackson village.....	6,753	6,546	32	15	46	4	38	72	147	147
Jackson town.....	4,134	4,035	25	8	25	0	12	29	62	62
Kewaskum village (part).....	4,004	3,845	19	14	22	2	49	53	117	117
Kewaskum town.....	1,053	1,035	1	3	9	0	0	5	0	0
Milwaukee city (part).....	0	0	0	0	0	0	0	0	0	0
Newburg village (part).....	1,157	1,134	1	4	5	0	4	9	11	11
Polk town.....	3,937	3,858	12	11	21	5	5	25	41	41
Richfield village.....	11,300	10,945	92	29	126	3	43	62	162	162
Slinger village.....	5,068	4,927	25	11	32	2	17	54	116	116
Trenton town.....	4,732	4,594	27	15	27	0	13	56	65	65
Wayne town.....	2,169	2,137	9	4	1	2	5	11	22	22
West Bend city.....	31,078	29,452	296	134	241	3	422	530	1,213	1,213
West Bend town.....	4,774	4,689	7	0	24	1	16	37	49	49
Waukesha County.....	389,891	363,963	4,914	1,066	10,721	131	4,041	5,055	16,123	16,123
Big Bend village.....	1,290	1,263	2	3	6	1	1	14	30	30
Brookfield city.....	37,920	34,114	460	64	2,538	16	188	540	853	853
Brookfield town.....	6,116	5,549	104	3	357	3	18	82	110	110
Butler village.....	1,841	1,698	56	13	23	1	17	33	89	89
Chenequa village.....	590	572	1	3	5	0	1	8	6	6
Delafield city.....	7,085	6,830	54	22	94	2	29	54	226	226
Delafield town.....	8,400	7,902	241	26	133	0	17	81	200	200
Dousman village.....	2,302	2,229	15	12	21	0	2	23	66	66
Eagle village.....	1,950	1,917	2	2	7	0	19	3	41	41
Eagle town.....	3,507	3,427	13	12	18	2	10	25	82	82

Table 3.

Race and Hispanic or Latino Origin: 2010—Con.

[For information on confidentiality protection, nonsampling error, and definitions, see Selected Appendixes at <www.census.gov/prod/cen2010/cph-1-a.pdf>]

Not Hispanic or Latino								State County County Subdivision Place
Total	One race						Two or More Races	
	White	Black or African American	American Indian and Alaska Native	Asian	Native Hawaiian and Other Pacific Islander	Some Other Race		
101	97	1	1	2	0	0	0	Walworth County—Con.
1,803	1,778	10	2	6	0	0	7	Mukwonago village (part)
310	304	1	0	3	0	0	2	Richmond town
294	287	6	1	0	0	0	0	Lake Lorraine CDP
1,340	1,312	4	9	5	0	0	10	Turtle Lake CDP
881	862	1	0	4	0	1	13	Sharon village
2,120	2,080	9	3	5	0	4	19	Sharon town
3,768	3,710	13	4	15	0	0	26	Spring Prairie town
73	72	0	0	0	0	0	1	Sugar Creek town
2,334	2,302	3	3	7	0	5	14	Lauderdale Lakes CDP (part)
2,314	2,258	21	1	17	1	0	16	Troy town
1,607	1,586	6	1	1	0	0	13	Walworth village
160	157	0	1	0	0	0	2	Walworth town
10,193	9,477	326	23	212	9	7	139	Delavan Lake CDP (part)
1,412	1,381	4	0	9	0	0	18	Whitewater city (part)
2,397	2,339	14	2	18	2	6	16	Whitewater town
15,703	15,228	26	174	59	2	1	213	Williams Bay village
431	419	0	6	1	0	0	5	Washburn County
929	914	1	5	4	0	0	5	Barronett town
502	470	0	13	0	0	0	19	Bashaw town
700	678	2	9	7	1	0	3	Bass Lake town
437	429	1	5	0	0	0	2	Beaver Brook town
475	463	0	8	0	0	0	4	Birchwood village
252	247	0	0	2	0	0	3	Birchwood town
351	332	0	0	1	0	0	18	Brooklyn town
234	232	0	1	1	0	0	0	Casey town
265	257	0	5	1	0	0	2	Chicog town
1,124	1,100	1	7	1	1	0	14	Crystal town
130	127	1	0	0	0	0	2	Evergreen town
186	182	1	2	1	0	0	0	Frog Creek town
621	596	1	5	7	0	0	12	Gull Lake town
506	500	0	3	1	0	1	1	Long Lake town
495	483	2	2	1	0	0	7	Madge town
889	868	1	4	1	0	0	15	Minong village
383	379	0	3	0	0	0	1	Minong town
1,339	1,310	2	16	4	0	0	7	Sarona town
2,648	2,528	7	49	19	0	0	45	Shell Lake city
696	679	0	7	1	0	0	9	Spooner city
444	429	0	4	0	0	0	11	Spooner town
235	225	0	3	2	0	0	5	Springbrook town
506	490	2	1	1	0	0	12	Stinnett town
66	65	0	1	0	0	0	0	Stone Lake town
925	891	4	16	3	0	0	11	Stone Lake CDP (part)
227	215	3	7	0	0	0	2	Trego town
128,502	124,348	1,115	345	1,401	22	51	1,220	Trego CDP
3,416	3,351	11	11	14	0	0	29	Washington County
801	791	1	4	3	0	0	2	Addison town
2,601	2,563	5	5	12	0	0	16	Allenton CDP
3,687	3,625	5	11	17	2	0	27	Barton town
3,947	3,862	29	4	34	0	0	18	Erin town
19,349	18,015	421	40	615	0	13	245	Farmington town
254	251	0	0	1	0	0	2	Germantown village
13,537	13,112	111	50	111	4	6	143	Germantown town
3,557	3,507	6	6	23	1	0	14	Hartford city (part)
6,606	6,448	32	12	46	4	2	62	Hartford town
4,072	3,986	25	8	25	0	3	25	Jackson village
3,887	3,799	19	10	22	2	1	34	Jackson town
1,053	1,035	1	3	9	0	0	5	Kewaskum village (part)
0	0	0	0	0	0	0	0	Kewaskum town
1,146	1,130	1	4	5	0	0	6	Milwaukee city (part)
3,896	3,837	11	8	21	0	0	19	Newburg village (part)
11,138	10,834	91	26	126	3	5	53	Polk town
4,952	4,835	22	11	30	1	6	47	Richfield village
4,667	4,557	26	13	27	0	1	43	Slinger village
2,147	2,122	9	4	1	1	0	10	Trenton town
29,865	28,816	283	119	238	3	10	396	Wayne town
4,725	4,663	7	0	24	1	4	26	West Bend city
373,768	353,114	4,726	863	10,675	117	252	4,021	West Bend town
1,260	1,234	2	3	6	1	0	14	Waukesha County
37,067	33,522	456	51	2,531	16	41	450	Big Bend village
6,006	5,475	102	3	355	3	7	61	Brookfield city
1,752	1,647	53	8	23	1	0	20	Brookfield town
584	566	1	3	5	0	1	8	Butler village
6,859	6,632	54	20	94	2	10	47	Chenequa village
8,200	7,742	234	19	133	0	1	71	Delafield city
2,236	2,172	9	12	20	0	1	22	Delafield town
1,909	1,892	2	2	7	0	3	3	Dousman village
3,425	3,357	13	11	18	2	0	24	Eagle village
								Eagle town

Table 3.

Race and Hispanic or Latino Origin: 2010—Con.

[For information on confidentiality protection, nonsampling error, and definitions, see Selected Appendixes at <www.census.gov/prod/cen2010/cph-1-a.pdf>]

State County County Subdivision Place	Total population	Race							Hispanic or Latino (of any race)
		One race						Two or More Races	
		White	Black or African American	American Indian and Alaska Native	Asian	Native Hawaiian and Other Pacific Islander	Some Other Race		
Waukesha County—Con.									
Elm Grove village.....	5,934	5,660	40	7	146	4	18	59	118
Genesee town.....	7,340	7,190	13	16	38	0	22	61	144
Hartland village.....	9,110	8,664	77	29	156	6	50	128	262
Lac La Belle village (part).....	289	286	0	0	1	0	0	2	1
Lannon village.....	1,107	1,049	11	7	5	0	19	16	4
Lisbon town.....	10,157	9,909	35	36	69	9	13	86	142
Menomonee Falls village.....	35,626	32,626	1,062	76	1,250	4	131	477	697
Merton village.....	3,346	3,195	22	10	50	3	21	45	72
Merton town.....	8,338	8,130	21	15	90	1	17	64	104
Milwaukee city (part).....	0	0	0	0	0	0	0	0	0
Mukwonago village (part).....	7,254	7,064	17	16	64	6	23	64	234
Mukwonago town.....	7,959	7,727	28	22	50	0	29	103	206
Muskego city.....	24,135	23,453	67	39	215	9	100	252	545
Nashotah village.....	1,395	1,347	2	7	20	0	2	17	19
New Berlin city.....	39,584	36,987	290	118	1,492	10	232	455	1,036
North Prairie village.....	2,141	2,099	6	10	3	0	11	12	43
Oconomowoc city.....	15,759	15,130	71	35	160	2	168	193	559
Oconomowoc town.....	8,408	8,197	46	10	47	5	26	77	124
Okauchee Lake CDP.....	4,422	4,314	27	6	29	2	9	35	59
Oconomowoc Lake village.....	595	579	2	2	5	1	4	2	11
Ottawa town.....	3,859	3,730	34	27	28	1	15	24	82
Pewaukee city.....	13,195	12,438	144	35	344	3	69	162	281
Pewaukee village.....	8,166	7,545	93	17	316	6	88	101	286
Summit town.....	4,674	4,517	34	13	28	1	35	46	95
Sussex village.....	10,518	10,013	84	35	224	0	49	113	249
Vernon town.....	7,601	7,388	53	16	52	0	24	68	153
Wales village.....	2,549	2,496	9	6	14	3	4	17	46
Waukesha city.....	70,718	62,301	1,660	275	2,495	30	2,499	1,458	8,529
Waukesha town.....	9,133	8,742	45	27	157	2	70	90	338
Waupaca County.....	52,410	50,916	154	258	194	6	425	457	1,307
Bear Creek town.....	823	816	0	1	0	0	0	6	15
Big Falls village.....	61	61	0	0	0	0	0	0	1
Caledonia town.....	1,627	1,590	13	5	4	0	8	7	26
Clintonville city.....	4,559	4,360	13	49	17	0	43	77	149
Dayton town.....	2,748	2,697	3	9	9	0	7	23	58
Chain O' Lakes CDP (part).....	460	458	0	0	0	0	0	2	1
Dupont town.....	738	718	0	1	13	0	0	6	0
Embarrass village.....	404	392	2	4	0	0	3	3	3
Farmington town.....	3,974	3,901	17	17	11	0	16	12	55
Chain O' Lakes CDP (part).....	521	511	0	6	2	0	0	2	0
King CDP.....	1,750	1,715	8	8	4	0	10	5	35
Fremont village.....	679	670	1	0	3	1	1	3	14
Fremont town.....	597	591	1	0	1	0	0	4	3
Harrison town.....	468	456	1	0	5	0	1	5	16
Helvetia town.....	636	623	3	0	4	0	0	6	4
Iola village.....	1,301	1,281	2	4	3	0	2	9	15
Iola town.....	971	961	1	0	2	3	1	3	13
Larrabee town.....	1,381	1,324	0	6	6	0	20	25	46
Lebanon town.....	1,665	1,636	4	3	1	0	10	11	46
Lind town.....	1,579	1,536	3	11	5	0	13	11	28
Little Wolf town.....	1,424	1,408	2	1	1	0	7	5	33
Manawa city.....	1,371	1,331	3	7	5	0	14	11	27
Marion city (part).....	1,235	1,205	1	19	1	0	4	5	22
Matteson town.....	936	914	1	6	3	0	3	9	11
Mukwa town.....	2,930	2,892	1	7	10	0	5	15	32
Northport CDP.....	491	484	1	5	1	0	0	0	1
New London city (part).....	5,685	5,319	12	39	51	1	188	75	357
Ogdensburg village.....	185	178	0	2	3	0	0	2	0
Royalton town.....	1,434	1,415	2	3	2	0	3	9	11
St. Lawrence town.....	710	705	0	2	2	0	1	0	5
Scandinavia village.....	363	353	2	1	0	0	6	1	8
Scandinavia town.....	1,066	1,049	1	4	4	0	3	5	4
Union town.....	806	795	1	4	0	0	1	5	3
Waupaca city.....	6,069	5,862	56	41	19	0	29	62	139
Waupaca town.....	1,173	1,150	3	7	3	0	1	9	17
Weyauwega city.....	1,900	1,832	5	4	3	1	31	24	115
Weyauwega town.....	583	572	0	0	0	0	4	7	31
Wyoming town.....	329	323	0	1	3	0	0	2	0
Waushara County.....	24,496	23,012	454	131	94	14	509	282	1,329
Aurora town.....	985	927	3	3	21	0	18	13	27
Berlin city (part).....	89	80	0	0	0	0	9	0	13
Bloomfield town.....	1,052	1,033	1	2	1	0	2	13	15
Tustin CDP.....	117	113	0	1	0	0	1	2	1
Coloma village.....	450	450	0	0	0	0	0	0	4
Coloma town.....	753	731	1	2	12	0	5	2	8
Dakota town.....	1,227	1,121	0	7	5	5	61	28	209
Deerfield town.....	737	718	2	3	0	0	6	8	25
Hancock village.....	417	393	2	0	1	0	17	4	46
Hancock town.....	528	496	2	5	0	0	21	4	44

Table 3.

Race and Hispanic or Latino Origin: 2010—Con.

[For information on confidentiality protection, nonsampling error, and definitions, see Selected Appendixes at <www.census.gov/prod/cen2010/cph-1-a.pdf>]

Not Hispanic or Latino								State County County Subdivision Place
Total	One race						Two or More Races	
	White	Black or African American	American Indian and Alaska Native	Asian	Native Hawaiian and Other Pacific Islander	Some Other Race		
5,816	5,563	36	7	145	4	6	55	Waukesha County—Con.
7,196	7,080	11	14	38	0	3	50	Elm Grove village
8,848	8,471	75	28	156	6	1	111	Genesee town
288	285	0	0	1	0	0	2	Lac La Belle village (part)
1,063	1,035	9	7	5	0	0	7	Lannon village
10,015	9,796	35	30	69	9	1	75	Lisbon town
34,929	32,140	1,043	63	1,243	4	26	410	Menomonee Falls village
3,274	3,161	22	5	49	3	2	32	Merton village
8,234	8,052	19	15	90	1	4	53	Merton town
0	0	0	0	0	0	0	0	Milwaukee city (part)
7,020	6,860	17	15	64	6	0	58	Mukwonago village (part)
7,753	7,572	27	17	50	0	9	78	Mukwonago town
23,590	23,061	61	36	212	9	8	203	Muskego city
1,376	1,330	2	7	20	0	0	17	Nashotah village
38,548	36,292	287	101	1,492	10	16	350	New Berlin city
2,098	2,075	5	5	3	0	4	6	North Prairie village
15,200	14,778	62	30	157	2	6	165	Oconomowoc city
8,284	8,101	45	8	47	3	12	68	Oconomowoc town
4,363	4,273	27	5	29	0	1	28	Okauchee Lake CDP
584	572	2	2	5	1	0	2	Oconomowoc Lake village
3,777	3,658	34	27	28	1	6	23	Ottawa town
12,914	12,247	136	32	338	2	12	147	Pewaukee city
7,880	7,363	88	13	315	6	9	86	Pewaukee village
4,579	4,457	30	12	28	1	9	42	Summit town
10,269	9,838	81	26	222	0	2	100	Sussex village
7,448	7,261	53	15	52	0	1	66	Vernon town
2,503	2,460	8	4	14	3	1	13	Wales village
62,189	56,868	1,570	189	2,483	19	46	1,014	Waukesha city
8,795	8,499	42	23	157	2	4	68	Waukesha town
51,103	50,150	149	234	190	5	19	356	Waupaca County
808	801	0	1	0	0	0	6	Bear Creek town
60	60	0	0	0	0	0	0	Big Falls village
1,601	1,573	13	5	4	0	0	6	Caledonia town
4,410	4,278	10	44	16	0	4	58	Clintonville city
2,690	2,648	3	9	9	0	0	21	Dayton town
459	457	0	0	0	0	0	2	Chain O' Lakes CDP (part)
738	718	0	1	13	0	0	6	Dupont town
401	390	2	4	0	0	2	3	Embarrass village
3,919	3,865	17	17	10	0	0	10	Farmington town
521	511	0	6	2	0	0	2	Chain O' Lakes CDP (part)
1,715	1,690	8	8	4	0	0	5	King CDP
665	658	1	0	3	0	0	3	Fremont village
594	588	1	0	1	0	0	4	Fremont town
452	441	1	0	5	0	0	5	Harrison town
632	620	3	0	4	0	0	5	Helvetia town
1,286	1,273	2	4	3	0	0	4	Iola village
958	949	1	0	2	3	0	3	Iola town
1,335	1,302	0	6	5	0	0	22	Larrabee town
1,619	1,603	4	3	1	0	0	8	Lebanon town
1,551	1,523	3	9	5	0	0	11	Lind town
1,391	1,384	2	1	1	0	0	3	Little Wolf town
1,344	1,320	3	7	5	0	2	7	Manawa city
1,213	1,190	1	17	1	0	0	4	Marion city (part)
925	905	1	6	3	0	2	8	Matteson town
2,898	2,867	1	7	10	0	0	13	Mukwa town
490	483	1	5	1	0	0	0	Northport CDP
5,328	5,188	12	32	51	1	0	44	New London city (part)
185	178	0	2	3	0	0	2	Ogdensburg village
1,423	1,408	2	3	2	0	0	8	Royalton town
705	701	0	2	2	0	0	0	St. Lawrence town
355	351	2	1	0	0	0	1	Scandinavia village
1,062	1,047	1	3	4	0	3	4	Scandinavia town
803	793	1	4	0	0	0	5	Union town
5,930	5,761	55	38	18	0	5	53	Waupaca city
1,156	1,135	3	6	3	0	1	8	Waupaca town
1,785	1,759	4	1	3	1	0	17	Weyauwega city
552	550	0	0	0	0	0	2	Weyauwega town
329	323	0	1	3	0	0	2	Wyoming town
23,167	22,317	445	107	90	10	8	190	Waushara County
958	920	3	3	19	0	0	13	Aurora town
76	76	0	0	0	0	0	0	Berlin city (part)
1,037	1,027	1	2	1	0	0	6	Bloomfield town
116	113	0	1	0	0	0	2	Tustin CDP
446	446	0	0	0	0	0	0	Coloma village
745	728	1	2	12	0	0	2	Coloma town
1,018	994	0	2	5	1	0	16	Dakota town
712	699	2	3	0	0	0	8	Deerfield town
371	365	2	0	1	0	1	2	Hancock village
484	480	1	0	0	0	1	2	Hancock town

Table 3.

Race and Hispanic or Latino Origin: 2010—Con.

[For information on confidentiality protection, nonsampling error, and definitions, see Selected Appendixes at <www.census.gov/prod/cen2010/cph-1-a.pdf>]

State County County Subdivision Place	Total population	Race							Two or More Races	Hispanic or Latino (of any race)
		One race								
		White	Black or African American	American Indian and Alaska Native	Asian	Native Hawaiian and Other Pacific Islander	Some Other Race			
Waushara County—Con.										
Leon town.....	1,439	1,411	2	8	2	0	14	2	18	
Pine River CDP.....	147	144	0	3	0	0	0	0	0	
Lohrville village.....	402	384	2	7	2	0	4	3	16	
Marion town.....	2,038	1,982	1	8	13	0	19	15	41	
Mount Morris town.....	1,097	1,075	1	2	4	1	3	11	17	
Oasis town.....	389	381	1	3	0	1	0	3	9	
Plainfield village.....	862	780	3	1	4	0	63	11	155	
Plainfield town.....	550	489	6	0	1	0	31	23	60	
Poyssippi town.....	931	912	2	4	0	0	9	4	24	
Poy Sippi CDP.....	371	366	0	2	0	0	1	2	8	
Redgranite village.....	2,149	1,663	382	41	2	6	30	25	65	
Richford town.....	612	602	0	1	0	0	6	3	19	
Rose town.....	640	616	1	1	0	0	16	6	31	
Saxeville town.....	986	975	2	0	3	0	0	6	7	
Springwater town.....	1,274	1,240	6	8	4	0	3	13	25	
Warren town.....	668	652	2	0	1	0	7	6	14	
Wautoma city.....	2,218	1,958	32	15	8	0	140	65	351	
Wautoma town.....	1,278	1,248	0	5	6	1	12	6	51	
Wild Rose village.....	725	695	0	5	4	0	13	8	35	
Winnebago County.....	166,994	154,445	2,975	1,036	3,822	58	2,188	2,470	5,784	
Algoma town.....	6,822	6,535	17	5	194	0	11	60	88	
Appleton city (part).....	1,490	1,064	89	15	102	0	154	66	249	
Black Wolf town.....	2,410	2,346	9	1	25	0	3	26	13	
Clayton town.....	3,951	3,864	9	9	35	0	5	29	38	
Menasha city (part).....	15,144	13,700	192	121	312	10	476	333	1,116	
Menasha town.....	18,498	16,747	206	108	531	1	606	299	1,131	
Neenah city.....	25,501	23,899	323	183	367	9	330	390	967	
Neenah town.....	3,237	3,149	12	12	37	1	8	18	50	
Nekimi town.....	1,429	1,406	1	1	11	0	4	6	29	
Nepeuskun town.....	710	688	3	1	1	0	3	14	13	
Omro city.....	3,517	3,398	23	16	6	0	52	22	116	
Omro town.....	2,116	2,085	9	2	2	0	6	12	46	
Oshkosh city.....	66,083	59,812	2,051	510	2,113	30	475	1,092	1,770	
Oshkosh town.....	2,475	2,374	10	7	50	1	6	27	30	
Butte des Morts CDP (part).....	44	44	0	0	0	0	0	0	0	
Poygan town.....	1,301	1,282	3	3	5	1	0	7	5	
Rushford town.....	1,561	1,539	6	3	2	3	4	4	18	
Eureka CDP.....	220	218	0	0	0	0	0	2	1	
Waukau CDP.....	255	251	3	0	0	0	0	1	1	
Utica town.....	1,299	1,267	0	5	10	0	13	4	19	
Vinland town.....	1,765	1,738	0	12	5	0	3	7	12	
Butte des Morts CDP (part).....	22	22	0	0	0	0	0	0	1	
Winchester town.....	1,763	1,744	0	3	2	2	2	10	15	
Winchester CDP.....	671	667	0	0	0	2	2	0	5	
Winneconne village.....	2,383	2,324	5	10	6	0	19	19	32	
Winneconne town.....	2,350	2,315	7	3	5	0	2	18	12	
Butte des Morts CDP (part).....	896	880	5	1	2	0	1	7	9	
Wolf River town.....	1,189	1,169	0	6	1	0	6	7	15	
Wood County.....	74,749	71,048	393	587	1,319	9	593	800	1,680	
Arpin village.....	333	322	0	1	1	0	1	8	2	
Arpin town.....	929	924	1	0	0	0	0	4	10	
Auburndale village.....	703	694	2	0	0	0	7	0	38	
Auburndale town.....	860	844	2	7	0	0	3	4	12	
Biron village.....	839	828	7	0	0	0	0	4	7	
Cameron town.....	511	497	4	6	1	0	2	1	9	
Cary town.....	424	422	0	0	1	1	0	0	12	
Cranmoor town.....	168	150	0	16	0	0	0	2	2	
Dexter town.....	359	358	0	1	0	0	0	0	3	
Grand Rapids town.....	7,646	7,394	27	43	73	1	36	72	100	
Lake Wazeecha CDP.....	2,651	2,602	5	21	13	0	3	7	12	
Hansen town.....	690	684	0	2	2	1	0	1	1	
Hewitt village.....	828	816	0	0	8	0	1	3	8	
Hiles town.....	167	161	1	0	0	0	0	5	3	
Lincoln town.....	1,564	1,527	12	0	15	0	5	5	13	
Marshfield city (part).....	18,218	17,301	127	34	387	1	154	214	448	
Marshfield town.....	764	750	1	2	0	0	7	4	18	
Milladore village (part).....	276	257	3	0	0	0	14	2	19	
Milladore town.....	690	683	2	0	0	0	4	1	10	
Nekoosa city.....	2,580	2,408	20	35	14	0	47	56	87	
Pittsville city.....	874	856	0	3	7	0	0	8	7	
Port Edwards village.....	1,818	1,726	16	23	20	1	12	20	42	
Port Edwards town.....	1,427	1,248	4	119	11	1	35	9	86	
Remington town.....	268	247	2	2	11	0	0	6	1	
Babcock CDP.....	126	121	2	0	1	0	0	2	1	
Richfield town.....	1,628	1,592	1	5	18	0	4	8	12	
Rock town.....	855	828	3	0	1	0	17	6	21	
Rudolph village.....	439	427	1	1	1	0	6	3	8	
Rudolph town.....	1,028	1,002	1	3	16	0	0	6	11	
Saratoga town.....	5,142	4,946	19	44	42	0	46	45	105	

Table 3.

Race and Hispanic or Latino Origin: 2010—Con.

[For information on confidentiality protection, nonsampling error, and definitions, see Selected Appendixes at <www.census.gov/prod/cen2010/cph-1-a.pdf>]

Not Hispanic or Latino								State County County Subdivision Place
Total	One race						Two or More Races	
	White	Black or African American	American Indian and Alaska Native	Asian	Native Hawaiian and Other Pacific Islander	Some Other Race		
1,421	1,408	2	8	2	0	0	1	Waushara County—Con.
147	144	0	3	0	0	0	0	Leon town
386	372	2	7	2	0	0	3	Pine River CDP
1,997	1,960	1	8	13	0	0	15	Lohrville village
1,080	1,065	1	1	4	1	0	8	Marion town
380	374	1	1	0	1	0	3	Mount Morris town
707	691	3	1	2	0	0	10	Oasis town
490	471	6	0	1	0	0	12	Plainfield village
907	899	2	3	0	0	0	3	Plainfield town
363	359	0	2	0	0	0	2	Poy Sippi CDP
2,084	1,636	382	37	2	6	1	20	Redgranite village
593	591	0	0	0	0	0	2	Richford town
609	602	1	1	0	0	0	5	Rose town
979	968	2	0	3	0	0	6	Saxeville town
1,249	1,222	6	8	4	0	0	9	Springwater town
654	645	2	0	1	0	0	6	Warren town
1,867	1,786	24	13	8	0	5	31	Wautoma city
1,227	1,214	0	5	6	1	0	1	Wautoma town
690	678	0	2	4	0	0	6	Wild Rose village
161,210	151,509	2,856	941	3,795	52	88	1,969	Winnebago County
6,734	6,456	17	5	194	0	3	59	Algoma town
1,241	998	85	13	102	0	2	41	Appleton city (part)
2,397	2,338	9	1	25	0	0	24	Black Wolf town
3,913	3,833	9	9	35	0	0	27	Clayton town
14,028	13,189	178	101	312	6	5	237	Menasha city (part)
17,367	16,337	182	95	529	1	10	213	Menasha town
24,534	23,371	302	160	358	8	8	327	Neenah city
3,187	3,109	11	12	37	1	1	16	Neenah town
1,400	1,381	1	1	11	0	0	6	Nekimi town
697	681	3	1	1	0	0	11	Nepeuskun town
3,401	3,331	23	16	6	0	5	20	Omro city
2,070	2,052	9	1	2	0	0	6	Omro town
64,313	58,774	1,997	479	2,097	29	50	887	Oshkosh city
2,445	2,351	9	7	50	1	1	26	Oshkosh town
44	44	0	0	0	0	0	0	Butte des Morts CDP (part)
1,296	1,278	3	3	5	1	0	6	Poygan town
1,543	1,527	6	1	2	3	0	4	Rushford town
219	217	0	0	0	0	0	2	Eureka CDP
254	250	3	0	0	0	0	1	Waukau CDP
1,280	1,261	0	5	10	0	1	3	Utica town
1,753	1,731	0	12	5	0	0	5	Vinland town
21	21	0	0	0	0	0	0	Butte des Morts CDP (part)
1,748	1,731	0	3	2	2	0	10	Winchester town
666	664	0	0	0	2	0	0	Winchester CDP
2,351	2,311	5	10	6	0	2	17	Winneconne village
2,338	2,306	7	3	5	0	0	17	Winneconne town
887	872	5	1	2	0	0	7	Butte des Morts CDP (part)
1,174	1,163	0	3	1	0	0	7	Wolf River town
73,069	70,177	382	539	1,304	8	29	630	Wood County
331	321	0	1	1	0	0	8	Arpin village
919	914	1	0	0	0	0	4	Arpin town
665	665	0	0	0	0	0	0	Auburndale village
848	840	2	2	0	0	0	4	Auburndale town
832	824	7	0	0	0	0	1	Biron village
502	490	4	6	1	0	0	1	Cameron town
412	411	0	0	1	0	0	0	Cary town
166	148	0	16	0	0	0	2	Cranmoor town
356	355	0	1	0	0	0	0	Dexter town
7,546	7,357	26	36	72	1	1	53	Grand Rapids town
2,639	2,596	5	18	13	0	0	7	Lake Wazeecha CDP
689	684	0	2	1	1	0	1	Hansen town
820	812	0	0	5	0	0	3	Hewitt village
164	158	1	0	0	0	0	5	Hiles town
1,551	1,520	12	0	15	0	0	4	Lincoln town
17,770	17,048	124	33	386	1	4	174	Marshfield city (part)
746	740	1	2	0	0	0	3	Marshfield town
257	254	3	0	0	0	0	0	Milladore village (part)
680	677	2	0	0	0	0	1	Milladore town
2,493	2,380	18	31	14	0	5	45	Nekoosa city
867	851	0	3	7	0	0	6	Pittsville city
1,776	1,701	16	23	20	1	1	14	Port Edwards village
1,341	1,211	4	107	11	1	0	7	Port Edwards town
267	247	2	2	10	0	0	6	Remington town
125	121	2	0	0	0	0	2	Babcock CDP
1,616	1,584	1	5	18	0	0	8	Richfield town
834	827	3	0	1	0	0	3	Rock town
431	425	1	1	1	0	0	3	Rudolph village
1,017	997	1	3	16	0	0	0	Rudolph town
5,037	4,901	17	39	42	0	2	36	Saratoga town

Table 3.

Race and Hispanic or Latino Origin: 2010—Con.

[For information on confidentiality protection, nonsampling error, and definitions, see Selected Appendixes at <www.census.gov/prod/cen2010/cph-1-a.pdf>]

State County County Subdivision Place	Total population	Race							Hispanic or Latino (of any race)
		One race						Two or More Races	
		White	Black or African American	American Indian and Alaska Native	Asian	Native Hawaiian and Other Pacific Islander	Some Other Race		
Wood County—Con.									
Seneca town.....	1,120	1,039	2	51	13	0	9	6	19
Sherry town.....	803	791	0	5	0	0	1	6	6
Sigel town.....	1,051	1,034	0	2	1	0	10	4	15
Vesper village.....	584	565	0	4	2	0	1	12	6
Wisconsin Rapids city.....	18,367	16,940	133	177	672	3	170	272	535
Wood town.....	796	787	2	1	2	0	1	3	4

Table 3.

Race and Hispanic or Latino Origin: 2010—Con.

[For information on confidentiality protection, nonsampling error, and definitions, see Selected Appendixes at <www.census.gov/prod/cen2010/cph-1-a.pdf>]

Not Hispanic or Latino								State County County Subdivision Place
Total	One race						Two or More Races	
	White	Black or African American	American Indian and Alaska Native	Asian	Native Hawaiian and Other Pacific Islander	Some Other Race		
1,101	1,031	2	50	13	0	0	5	Wood County—Con.
797	787	0	5	0	0	0	5	Seneca town
1,036	1,027	0	2	1	0	3	3	Sherry town
578	560	0	4	2	0	0	12	Sigel town
17,832	16,646	132	164	664	3	13	210	Vesper village
792	784	2	1	2	0	0	3	Wisconsin Rapids city
								Wood town

Table 4.

Race and Hispanic or Latino Origin: 2010

[For information on confidentiality protection, nonsampling error, and definitions, see Selected Appendixes at <www.census.gov/prod/cen2010/cph-1-a.pdf>]

State County Place and County Subdivision	Total population	Race						Two or More Races	Hispanic or Latino (of any race)
		One race							
		White	Black or African American	American Indian and Alaska Native	Asian	Native Hawaiian and Other Pacific Islander	Some Other Race		
Wisconsin.....	5,686,986	4,902,067	359,148	54,526	129,234	1,827	135,867	104,317	336,056
COUNTY									
Adams County.....	20,875	19,409	633	205	82	4	266	276	783
Ashland County.....	16,157	13,662	48	1,791	59	4	56	537	302
Barron County.....	45,870	44,076	407	406	223	3	236	519	862
Bayfield County.....	15,014	13,024	46	1,435	48	1	29	431	158
Brown County.....	248,007	214,415	5,491	6,715	6,724	104	9,155	5,403	17,985
Buffalo County.....	13,587	13,253	37	38	28	0	122	109	237
Burnett County.....	15,457	14,163	81	718	52	3	67	373	194
Calumet County.....	48,971	46,187	246	203	1,031	16	705	583	1,690
Chippewa County.....	62,415	59,504	982	310	774	14	182	649	800
Clark County.....	34,690	33,338	80	174	127	8	773	190	1,292
Columbia County.....	56,833	54,468	717	277	301	29	441	600	1,444
Crawford County.....	16,644	16,080	296	39	63	3	36	127	150
Dane County.....	488,073	413,631	25,347	1,730	23,035	166	12,064	12,100	28,925
Dodge County.....	88,759	83,294	2,381	385	472	41	1,309	877	3,522
Door County.....	27,785	26,839	144	162	112	4	249	275	671
Douglas County.....	44,159	41,166	486	868	376	8	82	1,173	494
Dunn County.....	43,857	41,545	220	168	1,143	15	228	538	626
Eau Claire County.....	98,736	91,946	874	471	3,297	31	519	1,598	1,804
Florence County.....	4,423	4,306	10	31	13	1	14	48	37
Fond du Lac County.....	101,633	95,674	1,305	471	1,148	21	1,700	1,314	4,368
Forest County.....	9,304	7,690	76	1,256	13	11	32	226	138
Grant County.....	51,208	49,655	588	103	312	5	221	324	649
Green County.....	36,842	35,593	140	65	198	11	490	345	1,033
Green Lake County.....	19,051	18,428	88	52	86	5	268	124	743
Iowa County.....	23,687	23,127	87	36	129	5	102	201	336
Iron County.....	5,916	5,790	3	36	18	0	13	56	35
Jackson County.....	20,449	18,258	400	1,271	53	20	144	303	519
Jefferson County.....	83,686	78,632	681	257	560	18	2,479	1,059	5,555
Juneau County.....	26,664	25,077	557	398	115	7	188	322	687
Kenosha County.....	166,426	139,416	11,052	814	2,393	89	7,880	4,782	19,592
Kewaunee County.....	20,574	19,955	69	77	60	5	219	189	463
La Crosse County.....	114,638	105,540	1,610	493	4,742	28	371	1,854	1,741
Lafayette County.....	16,836	16,292	39	48	58	0	303	96	522
Langlade County.....	19,977	19,267	72	191	62	1	100	284	324
Lincoln County.....	28,743	27,929	157	100	124	10	131	292	340
Manitowoc County.....	81,442	76,402	442	450	2,050	10	1,069	1,019	2,565
Marathon County.....	134,063	122,446	841	634	7,146	32	1,223	1,741	2,992
Marinette County.....	41,749	40,559	108	238	218	9	176	441	522
Marquette County.....	15,404	14,920	77	86	68	0	126	127	391
Menominee County.....	4,232	451	19	3,701	1	0	6	54	178
Milwaukee County.....	947,735	574,656	253,764	6,808	32,422	363	51,429	28,293	126,039
Monroe County.....	44,673	41,940	512	510	289	40	764	618	1,661
Oconto County.....	37,660	36,418	73	467	111	5	198	388	519
Oneida County.....	35,998	34,787	152	323	188	5	82	461	385
Outagamie County.....	176,695	161,238	1,736	2,982	5,229	65	2,728	2,717	6,359
Ozaukee County.....	86,395	82,010	1,177	208	1,509	20	483	988	1,956
Pepin County.....	7,469	7,337	21	19	13	1	35	43	72
Pierce County.....	41,019	39,614	232	151	301	7	201	513	623
Polk County.....	44,205	42,807	96	454	159	7	226	456	656
Portage County.....	70,019	65,981	383	265	1,969	14	546	861	1,853
Price County.....	14,159	13,750	39	54	62	64	42	148	153
Racine County.....	195,408	155,731	21,767	781	2,121	53	10,046	4,909	22,546
Richland County.....	18,021	17,540	82	46	95	4	119	135	360
Rock County.....	160,331	140,513	7,978	516	1,630	39	5,948	3,707	12,124
Rusk County.....	14,755	14,398	61	74	41	1	37	143	173
St. Croix County.....	84,345	80,914	552	313	900	23	483	1,160	1,692
Sauk County.....	61,976	58,588	357	769	337	13	1,156	756	2,675
Sawyer County.....	16,557	13,123	77	2,757	49	0	42	509	268
Shawano County.....	41,949	37,254	143	3,172	180	13	366	821	905
Sheboygan County.....	115,507	103,861	1,684	444	5,310	35	2,297	1,876	6,329
Taylor County.....	20,689	20,248	58	43	56	8	128	148	316
Trempealeau County.....	28,816	27,230	62	63	123	4	1,086	248	1,667
Vernon County.....	29,773	29,085	109	61	92	7	145	274	394
Vilas County.....	21,430	18,658	35	2,370	61	1	45	260	268
Walworth County.....	102,228	93,935	980	308	845	43	4,604	1,513	10,578
Washburn County.....	15,911	15,343	36	186	63	2	49	232	208
Washington County.....	131,887	126,317	1,155	401	1,415	30	1,052	1,517	3,385
Waukesha County.....	389,891	363,963	4,914	1,066	10,721	131	4,041	5,055	16,123
Waupaca County.....	52,410	50,916	154	258	194	6	425	457	1,307
Waushara County.....	24,496	23,012	454	131	94	14	509	282	1,329
Winnebago County.....	166,994	154,445	2,975	1,036	3,822	58	2,188	2,470	5,784
Wood County.....	74,749	71,048	393	587	1,319	9	593	800	1,680

Table 4.

Race and Hispanic or Latino Origin: 2010—Con.

[For information on confidentiality protection, nonsampling error, and definitions, see Selected Appendixes at <www.census.gov/prod/cen2010/cph-1-a.pdf>]

Not Hispanic or Latino								State County Place and County Subdivision
Total	One race						Two or More Races	
	White	Black or African American	American Indian and Alaska Native	Asian	Native Hawaiian and Other Pacific Islander	Some Other Race		
5,350,930	4,738,411	350,898	48,511	128,052	1,565	4,095	79,398	Wisconsin
								COUNTY
20,092	19,013	611	179	80	4	5	200	Adams County
15,855	13,534	47	1,713	58	4	7	492	Ashland County
45,008	43,567	397	380	220	3	10	431	Barron County
14,856	12,955	44	1,393	48	1	7	408	Bayfield County
230,022	207,702	5,286	5,968	6,657	88	175	4,146	Brown County
13,350	13,135	35	37	27	0	26	90	Buffalo County
15,263	14,067	81	704	52	3	6	350	Burnett County
47,281	45,325	236	179	1,027	14	24	476	Calumet County
61,615	59,028	961	272	770	11	16	557	Chippewa County
33,398	32,865	73	163	127	7	7	156	Clark County
55,389	53,628	697	233	298	24	15	494	Columbia County
16,494	15,991	288	36	63	3	3	110	Crawford County
459,148	399,488	24,717	1,338	22,903	145	628	9,929	Dane County
85,237	81,325	2,361	369	460	39	23	660	Dodge County
27,114	26,483	139	142	112	4	7	227	Door County
43,665	40,854	475	838	370	7	19	1,102	Douglas County
43,231	41,225	215	152	1,141	15	13	470	Dunn County
96,932	90,918	837	430	3,276	30	50	1,391	Eau Claire County
4,386	4,287	10	30	13	1	0	45	Florence County
97,265	93,398	1,226	422	1,129	16	45	1,029	Fond du Lac County
9,166	7,646	71	1,213	12	11	4	209	Forest County
50,559	49,296	573	89	300	4	9	288	Grant County
35,809	35,113	137	50	197	9	15	288	Green County
18,308	17,990	79	46	85	5	6	97	Green Lake County
23,351	22,904	86	35	124	5	12	185	Iowa County
5,881	5,772	3	33	18	0	0	55	Iron County
19,930	17,987	390	1,211	51	19	9	263	Jackson County
78,131	75,903	628	212	551	13	57	767	Jefferson County
25,977	24,706	545	361	113	4	9	239	Juneau County
146,834	129,892	10,655	513	2,343	67	177	3,187	Kenosha County
20,111	19,724	63	75	59	5	15	170	Kewaunee County
112,897	104,417	1,553	438	4,727	27	85	1,650	La Crosse County
16,314	16,102	39	36	57	0	0	80	Lafayette County
19,653	19,109	70	172	62	0	5	235	Langlade County
28,403	27,763	152	89	124	10	14	251	Lincoln County
78,877	75,210	412	395	2,027	10	51	772	Manitowoc County
131,071	121,007	820	566	7,107	25	65	1,481	Marathon County
41,227	40,260	106	216	217	8	20	400	Marinette County
15,013	14,697	75	81	68	0	4	88	Marquette County
4,054	447	19	3,538	1	0	0	49	Menominee County
821,696	514,958	248,794	5,212	32,007	296	1,139	19,290	Milwaukee County
43,012	41,260	475	464	281	40	15	477	Monroe County
37,141	36,167	68	443	110	3	11	339	Oconto County
35,613	34,560	150	295	188	5	2	413	Oneida County
170,336	158,366	1,682	2,719	5,208	55	96	2,210	Outagamie County
84,439	80,689	1,144	174	1,505	20	54	853	Ozaukee County
7,397	7,305	18	17	13	1	4	39	Pepin County
40,396	39,264	223	141	299	5	24	440	Pierce County
43,549	42,475	91	424	148	6	18	387	Polk County
68,166	64,897	362	222	1,955	12	35	683	Portage County
14,006	13,661	34	50	58	64	7	132	Price County
172,862	145,414	21,212	614	2,081	40	228	3,273	Racine County
17,661	17,315	79	44	88	4	10	121	Richland County
148,207	135,526	7,766	383	1,603	35	125	2,769	Rock County
14,582	14,284	56	70	41	1	2	128	Rusk County
82,653	79,895	542	284	894	16	39	983	St. Croix County
59,301	57,331	330	690	332	13	30	575	Sauk County
16,289	13,004	76	2,669	49	0	2	489	Sawyer County
41,044	36,951	131	3,025	180	12	8	737	Shawano County
109,178	100,520	1,605	392	5,279	29	64	1,289	Sheboygan County
20,373	20,110	54	41	54	8	1	105	Taylor County
27,149	26,774	54	49	119	2	9	142	Trempealeau County
29,379	28,873	106	53	92	7	11	237	Vernon County
21,162	18,546	31	2,290	61	1	3	230	Vilas County
91,650	88,690	904	196	819	33	67	941	Walworth County
15,703	15,228	26	174	59	2	1	213	Washburn County
128,502	124,348	1,115	345	1,401	22	51	1,220	Washington County
373,768	353,114	4,726	863	10,675	117	252	4,021	Waukesha County
51,103	50,150	149	234	190	5	19	356	Waupaca County
23,167	22,317	445	107	90	10	8	190	Waushara County
161,210	151,509	2,856	941	3,795	52	88	1,969	Winnebago County
73,069	70,177	382	539	1,304	8	29	630	Wood County

Table 4.

Race and Hispanic or Latino Origin: 2010—Con.

[For information on confidentiality protection, nonsampling error, and definitions, see Selected Appendixes at <www.census.gov/prod/cen2010/cph-1-a.pdf>]

State County Place and County Subdivision	Total population	Race							Two or More Races	Hispanic or Latino (of any race)
		One race								
		White	Black or African American	American Indian and Alaska Native	Asian	Native Hawaiian and Other Pacific Islander	Some Other Race			
PLACE AND COUNTY SUBDIVISION										
Abbotsford city.....	2,310	1,893	2	8	16	0	379	12	578	
Clark County (part).....	1,616	1,386	2	0	16	0	204	8	301	
Marathon County (part).....	694	507	0	8	0	0	175	4	277	
Abrams CDP, Oconto County.....	340	337	1	0	0	1	0	1	3	
Abrams town, Oconto County.....	1,856	1,823	2	5	6	2	4	14	25	
Ackley town, Langlade County.....	524	512	0	4	0	0	4	4	7	
Adams city, Adams County.....	1,967	1,865	25	17	9	0	14	37	46	
Adams town, Adams County.....	1,345	1,294	7	16	1	0	8	19	45	
Adams town, Green County.....	530	521	0	3	0	0	5	1	4	
Adams town, Jackson County.....	1,342	1,280	3	44	1	0	6	8	17	
Addison town, Washington County.....	3,495	3,398	12	11	14	0	29	31	79	
Adell village, Sheboygan County.....	516	492	1	1	10	0	2	10	18	
Adrian town, Monroe County.....	762	745	4	0	1	0	2	10	20	
Agenda town, Ashland County.....	422	410	2	0	1	1	1	7	3	
Ahnapee town, Kewaunee County.....	940	925	1	2	1	0	6	5	11	
Ainsworth town, Langlade County.....	469	466	1	2	0	0	0	0	0	
Akan town, Richland County.....	403	396	3	2	0	0	0	2	1	
Alban town, Portage County.....	885	862	1	0	1	0	10	11	14	
Albany village, Green County.....	1,018	982	5	0	7	0	11	13	24	
Albany town, Green County.....	1,106	1,061	2	2	5	1	19	16	29	
Albany town, Pepin County.....	676	666	4	0	1	0	4	1	8	
Albion town, Dane County.....	1,951	1,919	4	1	3	1	5	18	169	
Albion town, Jackson County.....	1,210	1,162	1	22	4	1	2	18	16	
Albion town, Trempealeau County.....	653	631	2	1	2	0	13	4	25	
Alden town, Polk County.....	2,786	2,746	3	2	9	0	5	21	18	
Algoma city, Kewaunee County.....	3,167	3,013	27	19	8	0	66	34	91	
Algoma town, Winnebago County.....	6,822	6,535	17	5	194	0	11	60	88	
Allenton CDP, Washington County.....	823	800	2	4	3	0	11	3	22	
Allouez village, Brown County.....	13,975	12,534	703	137	249	7	133	212	383	
Alma city, Buffalo County.....	781	769	1	3	1	0	0	7	5	
Alma town, Buffalo County.....	297	285	0	1	0	0	7	4	11	
Alma town, Jackson County.....	1,044	960	6	21	10	1	23	23	65	
Alma Center village, Jackson County.....	503	467	0	1	1	1	22	11	32	
Almena village, Barron County.....	677	651	1	6	2	0	2	15	5	
Almena town, Barron County.....	858	841	1	5	2	0	6	3	6	
Almon town, Shawano County.....	584	542	4	12	0	1	12	13	19	
Almond village, Portage County.....	448	421	1	2	2	0	17	5	59	
Almond town, Portage County.....	680	671	0	1	0	0	2	6	20	
Alto town, Fond du Lac County.....	1,045	1,024	3	1	1	0	7	9	29	
Altoona city, Eau Claire County.....	6,706	6,272	60	25	125	0	53	171	171	
Alvin town, Forest County.....	157	154	0	0	0	0	0	3	0	
Amberg CDP, Marinette County.....	180	170	0	3	0	0	6	1	9	
Amberg town, Marinette County.....	726	702	2	11	2	0	7	2	11	
Amery city, Polk County.....	2,902	2,824	4	22	10	2	13	27	65	
Amherst village, Portage County.....	1,035	1,013	3	0	2	0	9	8	26	
Amherst town, Portage County.....	1,325	1,302	3	4	5	0	7	4	22	
Amherst Junction village, Portage County....	377	377	0	0	0	0	0	0	2	
Amnicon town, Douglas County.....	1,155	1,103	11	11	6	0	1	23	8	
Anderson town, Burnett County.....	398	392	1	0	0	0	1	4	1	
Anderson town, Iron County.....	58	56	0	0	0	0	0	2	0	
Angelica CDP, Shawano County.....	92	92	0	0	0	0	0	0	0	
Angelica town, Shawano County.....	1,793	1,759	1	8	6	0	0	19	1	
Angelo town, Monroe County.....	1,296	1,254	11	1	8	1	7	14	37	
Aniwa village, Shawano County.....	260	258	0	0	0	0	0	2	2	
Aniwa town, Shawano County.....	541	532	0	6	0	0	0	3	1	
Anson town, Chippewa County.....	2,076	2,026	9	6	9	0	4	22	6	
Antigo city, Langlade County.....	8,234	7,831	45	117	34	0	67	140	226	
Antigo town, Langlade County.....	1,412	1,377	6	4	11	0	0	14	9	
Apple River town, Polk County.....	1,146	1,108	2	14	1	0	5	16	9	
Appleton city.....	72,623	63,553	1,216	489	4,279	25	1,622	1,439	3,643	
Calumet County (part).....	11,088	9,638	135	56	704	3	325	227	719	
Outagamie County (part).....	60,045	52,851	992	418	3,473	22	1,143	1,146	2,675	
Winnebago County (part).....	1,490	1,064	89	15	102	0	154	66	249	
Arbor Vitae town, Vilas County.....	3,316	3,198	5	41	10	0	8	54	34	
Arcadia city, Trempealeau County.....	2,925	2,148	22	9	17	0	668	61	914	
Arcadia town, Trempealeau County.....	1,779	1,683	2	0	3	3	75	13	97	
Arena village, Iowa County.....	834	816	2	1	4	2	4	5	15	
Arena town, Iowa County.....	1,456	1,422	9	0	3	0	4	18	15	
Argonne CDP, Forest County.....	160	151	0	3	0	0	0	6	0	
Argonne town, Forest County.....	512	467	3	13	2	0	0	27	9	
Argyle village, Lafayette County.....	857	849	1	3	0	0	1	3	17	
Argyle town, Lafayette County.....	436	433	1	1	0	0	0	1	1	
Arkansaw CDP, Pepin County.....	177	177	0	0	0	0	0	0	0	

Table 4.

Race and Hispanic or Latino Origin: 2010—Con.

[For information on confidentiality protection, nonsampling error, and definitions, see Selected Appendixes at <www.census.gov/prod/cen2010/cph-1-a.pdf>]

Not Hispanic or Latino								State County Place and County Subdivision
Total	One race						Two or More Races	
	White	Black or African American	American Indian and Alaska Native	Asian	Native Hawaiian and Other Pacific Islander	Some Other Race		
								PLACE AND COUNTY SUBDIVISION
1,732	1,703	2	2	16	0	1	8	Abbotsford city
1,315	1,289	2	0	16	0	1	7	Clark County (part)
417	414	0	2	0	0	0	1	Marathon County (part)
337	334	1	0	0	1	0	1	Abrams CDP, Oconto County
1,831	1,809	2	5	6	1	0	8	Abrams town, Oconto County
517	512	0	1	0	0	0	4	Ackley town, Langlade County
1,921	1,847	25	13	9	0	0	27	Adams city, Adams County
1,300	1,267	4	14	1	0	0	14	Adams town, Adams County
526	520	0	1	0	0	4	1	Adams town, Green County
1,325	1,275	3	38	1	0	0	8	Adams town, Jackson County
3,416	3,351	11	11	14	0	0	29	Addison town, Washington County
498	477	1	1	10	0	0	9	Adell village, Sheboygan County
742	732	1	0	1	0	0	8	Adrian town, Monroe County
419	408	2	0	1	1	0	7	Agenda town, Ashland County
929	919	1	2	1	0	1	5	Ahnapee town, Kewaunee County
469	466	1	2	0	0	0	0	Ainsworth town, Langlade County
402	395	3	2	0	0	0	2	Akan town, Richland County
871	855	1	0	1	0	3	11	Alban town, Portage County
994	969	5	0	7	0	1	12	Albany village, Green County
1,077	1,052	2	2	5	1	1	14	Albany town, Green County
668	665	1	0	1	0	0	1	Albany town, Pepin County
1,782	1,759	4	1	3	1	1	13	Albion town, Dane County
1,194	1,150	1	22	4	1	0	16	Albion town, Jackson County
628	620	2	1	2	0	0	3	Albion town, Trempealeau County
2,768	2,733	3	2	9	0	0	21	Alden town, Polk County
3,076	2,992	27	19	7	0	1	30	Algoma city, Kewaunee County
6,734	6,456	17	5	194	0	3	59	Algoma town, Winnebago County
801	791	1	4	3	0	0	2	Allenton CDP, Washington County
13,592	12,340	695	130	248	7	5	167	Allouez village, Brown County
776	767	1	2	1	0	0	5	Alma city, Buffalo County
286	282	0	1	0	0	0	3	Alma town, Buffalo County
979	928	6	19	10	1	2	13	Alma town, Jackson County
471	458	0	1	1	0	0	11	Alma Center village, Jackson County
672	649	1	5	2	0	0	15	Almena village, Barron County
852	841	1	5	2	0	0	3	Almena town, Barron County
565	541	0	10	0	1	0	13	Almon town, Shawano County
389	384	1	1	2	0	0	1	Almond village, Portage County
660	658	0	1	0	0	0	1	Almond town, Portage County
1,016	1,008	2	1	1	0	0	4	Alto town, Fond du Lac County
6,535	6,168	58	24	125	0	3	157	Altoona city, Eau Claire County
157	154	0	0	0	0	0	3	Alvin town, Forest County
171	167	0	3	0	0	0	1	Amberg CDP, Marinette County
715	698	2	11	2	0	0	2	Amberg town, Marinette County
2,837	2,788	3	20	10	1	0	15	Amery city, Polk County
1,009	1,000	3	0	2	0	0	4	Amherst village, Portage County
1,303	1,287	3	4	5	0	0	4	Amherst town, Portage County
375	375	0	0	0	0	0	0	Amherst Junction village, Portage County
1,147	1,096	11	11	6	0	0	23	Amnicon town, Douglas County
397	392	1	0	0	0	0	4	Anderson town, Burnett County
58	56	0	0	0	0	0	2	Anderson town, Iron County
92	92	0	0	0	0	0	0	Angelica CDP, Shawano County
1,792	1,758	1	8	6	0	0	19	Angelica town, Shawano County
1,259	1,233	11	0	5	1	1	8	Angelo town, Monroe County
258	257	0	0	0	0	0	1	Aniwa village, Shawano County
540	531	0	6	0	0	0	3	Aniwa town, Shawano County
2,070	2,023	9	6	9	0	1	22	Anson town, Chippewa County
8,008	7,720	43	104	34	0	1	106	Antigo city, Langlade County
1,403	1,368	6	4	11	0	0	14	Antigo town, Langlade County
1,137	1,107	1	14	1	0	0	14	Apple River town, Polk County
68,980	61,856	1,178	434	4,264	19	65	1,164	Appleton city
10,369	9,298	128	50	703	2	7	181	Calumet County (part)
57,370	51,560	965	371	3,459	17	56	942	Outagamie County (part)
1,241	998	85	13	102	0	2	41	Winnebago County (part)
3,282	3,185	4	37	10	0	0	46	Arbor Vitae town, Vilas County
2,011	1,963	16	2	17	0	1	12	Arcadia city, Trempealeau County
1,682	1,667	0	0	3	1	3	8	Arcadia town, Trempealeau County
819	805	2	1	4	2	0	5	Arena village, Iowa County
1,441	1,413	9	0	3	0	0	16	Arena town, Iowa County
160	151	0	3	0	0	0	6	Argonne CDP, Forest County
503	465	3	9	2	0	0	24	Argonne town, Forest County
840	836	1	3	0	0	0	0	Argyle village, Lafayette County
435	432	1	1	0	0	0	1	Argyle town, Lafayette County
177	177	0	0	0	0	0	0	Arkansaw CDP, Pepin County

Table 4.

Race and Hispanic or Latino Origin: 2010—Con.

[For information on confidentiality protection, nonsampling error, and definitions, see Selected Appendixes at <www.census.gov/prod/cen2010/cph-1-a.pdf>]

State County Place and County Subdivision	Total population	Race							Two or More Races	Hispanic or Latino (of any race)
		One race								
		White	Black or African American	American Indian and Alaska Native	Asian	Native Hawaiian and Other Pacific Islander	Some Other Race			
PLACE AND COUNTY SUBDIVISION—Con.										
Arkdale CDP, Adams County.....	158	156	0	0	0	0	1	1	7	
Arland town, Barron County.....	789	770	0	4	5	0	8	2	19	
Arlington village, Columbia County.....	819	797	10	0	0	0	4	8	11	
Arlington town, Columbia County.....	806	795	0	0	3	3	0	5	3	
Armenia town, Juneau County.....	699	649	3	10	1	0	26	10	68	
Armstrong Creek town, Forest County.....	409	401	0	0	1	4	0	3	0	
Arpin village, Wood County.....	333	322	0	1	1	0	1	8	2	
Arpin town, Wood County.....	929	924	1	0	0	0	0	4	10	
Arthur town, Chippewa County.....	759	734	2	3	1	0	14	5	20	
Ashford town, Fond du Lac County.....	1,747	1,707	6	4	6	0	12	12	24	
Ashippun CDP, Dodge County.....	333	332	0	0	0	0	0	1	5	
Ashippun town, Dodge County.....	2,559	2,526	1	3	3	2	4	20	34	
Ashland city.....	8,216	7,149	37	615	38	3	43	331	176	
Ashland County (part).....	8,216	7,149	37	615	38	3	43	331	176	
Bayfield County (part).....	0	0	0	0	0	0	0	0	0	
Ashland town, Ashland County.....	594	555	0	22	4	0	0	13	0	
Ashwaubenon village, Brown County.....	16,963	15,366	204	363	534	4	159	333	471	
Athelstane town, Marinette County.....	504	493	5	4	0	0	0	2	2	
Athens village, Marathon County.....	1,105	1,063	2	2	2	0	27	9	54	
Atlanta town, Rusk County.....	592	572	2	3	5	0	5	5	15	
Auburn town, Chippewa County.....	697	677	0	3	2	0	12	3	17	
Auburn town, Fond du Lac County.....	2,352	2,309	0	14	4	4	10	11	24	
Auburndale village, Wood County.....	703	694	2	0	0	0	7	0	38	
Auburndale town, Wood County.....	860	844	2	7	0	0	3	4	12	
Augusta city, Eau Claire County.....	1,550	1,514	4	6	0	0	3	23	48	
Aurora town, Florence County.....	1,036	1,015	0	1	6	0	1	13	5	
Aurora town, Taylor County.....	422	402	2	0	1	0	3	14	23	
Aurora town, Waushara County.....	985	927	3	3	21	0	18	13	27	
Avoca village, Iowa County.....	637	614	2	0	11	0	3	7	12	
Avon town, Rock County.....	608	591	3	3	2	0	5	4	7	
Aztalan town, Jefferson County.....	1,457	1,398	4	4	4	0	19	28	45	
Babcock CDP, Wood County.....	126	121	2	0	1	0	0	2	1	
Bagley village, Grant County.....	379	371	1	4	0	0	0	3	2	
Bagley town, Oconto County.....	291	284	1	4	0	0	0	2	0	
Baileys Harbor CDP, Door County.....	257	243	4	0	3	0	2	5	3	
Baileys Harbor town, Door County.....	1,022	972	5	4	6	1	12	22	34	
Baldwin village, St. Croix County.....	3,957	3,800	34	15	22	0	24	62	63	
Baldwin town, St. Croix County.....	928	909	5	5	2	0	3	4	8	
Balsam Lake village, Polk County.....	1,009	950	9	26	3	0	5	16	7	
Balsam Lake town, Polk County.....	1,411	1,364	3	24	3	0	6	11	17	
Bancroft CDP, Portage County.....	535	481	3	1	0	0	30	20	123	
Bangor village, La Crosse County.....	1,459	1,426	7	9	3	0	0	14	23	
Bangor town, La Crosse County.....	615	603	1	0	3	2	1	5	12	
Baraboo city, Sauk County.....	12,048	11,323	162	119	65	8	177	194	446	
Baraboo town, Sauk County.....	1,672	1,607	9	9	11	0	22	14	41	
Barksdale town, Bayfield County.....	723	692	0	13	2	0	1	15	9	
Barnes town, Bayfield County.....	769	756	4	4	0	0	0	5	1	
Barneveld village, Iowa County.....	1,231	1,209	9	1	2	1	0	9	3	
Barre town, La Crosse County.....	1,234	1,200	9	2	13	0	2	8	6	
Barron city, Barron County.....	3,423	2,984	301	28	25	1	26	58	103	
Barron town, Barron County.....	873	844	4	1	3	0	13	8	37	
Barronett CDP, Barron County.....	111	106	0	1	1	0	1	2	4	
Barronett town, Washburn County.....	442	430	0	6	1	0	0	5	11	
Bartelme town, Shawano County.....	819	173	6	596	1	0	0	43	27	
Barton town, Washington County.....	2,637	2,592	5	5	12	0	5	18	36	
Bashaw town, Washburn County.....	946	919	11	5	4	0	1	6	17	
Bass Lake town, Sawyer County.....	2,377	1,397	0	896	0	0	2	82	49	
Bass Lake town, Washburn County.....	505	471	0	13	0	0	0	21	3	
Bay City village, Pierce County.....	500	492	4	1	2	0	0	1	3	
Bayfield city, Bayfield County.....	487	379	1	72	5	0	0	30	9	
Bayfield town, Bayfield County.....	680	510	3	122	0	0	0	45	16	
Bayside village.....	4,389	3,981	147	13	161	3	22	62	121	
Milwaukee County (part).....	4,300	3,896	147	13	159	3	20	62	121	
Ozaukee County (part).....	89	85	0	0	2	0	2	0	0	
Bayview town, Bayfield County.....	487	434	3	23	0	0	2	25	4	
Bear Bluff town, Jackson County.....	138	132	0	4	0	0	2	0	2	
Bear Creek village, Outagamie County.....	448	323	1	1	0	0	118	5	170	
Bear Creek town, Sauk County.....	595	586	3	0	1	0	2	3	9	
Bear Creek town, Waupaca County.....	823	816	0	1	0	0	0	6	15	
Bear Lake town, Barron County.....	659	651	3	1	0	0	0	4	3	
Beaver town, Clark County.....	885	870	0	3	3	0	5	4	6	
Beaver town, Marinette County.....	1,146	1,099	4	13	9	2	15	4	39	

Table 4.

Race and Hispanic or Latino Origin: 2010—Con.

[For information on confidentiality protection, nonsampling error, and definitions, see Selected Appendixes at <www.census.gov/prod/cen2010/cph-1-a.pdf>]

Not Hispanic or Latino								State County Place and County Subdivision
Total	One race						Two or More Races	
	White	Black or African American	American Indian and Alaska Native	Asian	Native Hawaiian and Other Pacific Islander	Some Other Race		
								PLACE AND COUNTY SUBDIVISION—Con.
151	151	0	0	0	0	0	0	Arkdale CDP, Adams County
770	758	0	4	5	0	1	2	Arland town, Barron County
808	790	10	0	0	0	0	8	Arlington village, Columbia County
803	792	0	0	3	3	0	5	Arlington town, Columbia County
631	613	3	9	1	0	0	5	Armenia town, Juneau County
409	401	0	0	1	4	0	3	Armstrong Creek town, Forest County
331	321	0	1	1	0	0	8	Arpin village, Wood County
919	914	1	0	0	0	0	4	Arpin town, Wood County
739	728	2	3	1	0	3	2	Arthur town, Chippewa County
1,723	1,696	6	4	6	0	1	10	Ashford town, Fond du Lac County
328	327	0	0	0	0	0	1	Ashippun CDP, Dodge County
2,525	2,496	1	3	3	2	1	19	Ashippun town, Dodge County
8,040	7,054	37	592	37	3	7	310	Ashland city
8,040	7,054	37	592	37	3	7	310	Ashland County (part)
0	0	0	0	0	0	0	0	Bayfield County (part)
594	555	0	22	4	0	0	13	Ashland town, Ashland County
16,492	15,117	203	338	530	4	14	286	Ashwaubenon village, Brown County
502	491	5	4	0	0	0	2	Athelstane town, Marinette County
1,051	1,038	2	2	0	0	2	7	Athens village, Marathon County
577	563	2	3	5	0	0	4	Atlanta town, Rusk County
680	674	0	3	2	0	0	1	Auburn town, Chippewa County
2,328	2,300	0	12	4	4	0	8	Auburn town, Fond du Lac County
665	665	0	0	0	0	0	0	Auburndale village, Wood County
848	840	2	2	0	0	0	4	Auburndale town, Wood County
1,502	1,474	4	5	0	0	0	19	Augusta city, Eau Claire County
1,031	1,011	0	1	6	0	0	13	Aurora town, Florence County
399	395	2	0	1	0	0	1	Aurora town, Taylor County
958	920	3	3	19	0	0	13	Aurora town, Waushara County
625	606	2	0	11	0	0	6	Avoca village, Iowa County
601	589	3	3	2	0	0	4	Avon town, Rock County
1,412	1,373	4	4	4	0	5	22	Aztalan town, Jefferson County
125	121	2	0	0	0	0	2	Babcock CDP, Wood County
377	369	1	4	0	0	0	3	Bagley village, Grant County
291	284	1	4	0	0	0	2	Bagley town, Oconto County
254	243	4	0	3	0	0	4	Baileys Harbor CDP, Door County
988	958	5	4	6	1	0	14	Baileys Harbor town, Door County
3,894	3,767	33	15	22	0	4	53	Baldwin village, St. Croix County
920	903	5	5	2	0	1	4	Baldwin town, St. Croix County
1,002	946	9	26	3	0	2	16	Balsam Lake village, Polk County
1,394	1,355	2	23	3	0	0	11	Balsam Lake town, Polk County
412	403	3	0	0	0	0	6	Bancroft CDP, Portage County
1,436	1,406	7	7	3	0	0	13	Bangor village, La Crosse County
603	596	1	0	3	2	0	1	Bangor town, La Crosse County
11,602	11,115	159	98	64	8	6	152	Baraboo city, Sauk County
1,631	1,592	9	5	11	0	0	14	Baraboo town, Sauk County
714	685	0	13	2	0	0	14	Barksdale town, Bayfield County
768	755	4	4	0	0	0	5	Barnes town, Bayfield County
1,228	1,206	9	1	2	1	0	9	Barneveld village, Iowa County
1,228	1,196	9	2	13	0	0	8	Barre town, La Crosse County
3,320	2,928	295	28	24	1	0	44	Barron city, Barron County
836	822	4	1	3	0	0	6	Barron town, Barron County
107	104	0	0	1	0	0	2	Barronett CDP, Barron County
431	419	0	6	1	0	0	5	Barronett town, Washburn County
792	164	5	590	1	0	0	32	Bartelme town, Shawano County
2,601	2,563	5	5	12	0	0	16	Barton town, Washington County
929	914	1	5	4	0	0	5	Bashaw town, Washburn County
2,328	1,380	0	870	0	0	0	78	Bass Lake town, Sawyer County
502	470	0	13	0	0	0	19	Bass Lake town, Washburn County
497	490	4	1	2	0	0	0	Bay City village, Pierce County
478	374	1	70	5	0	0	28	Bayfield city, Bayfield County
664	501	3	116	0	0	0	44	Bayfield town, Bayfield County
4,268	3,885	144	12	158	3	8	58	Bayside village
4,179	3,800	144	12	156	3	6	58	Milwaukee County (part)
89	85	0	0	2	0	2	0	Ozaukee County (part)
483	433	3	23	0	0	0	24	Bayview town, Bayfield County
136	132	0	4	0	0	0	0	Bear Bluff town, Jackson County
278	273	1	1	0	0	0	3	Bear Creek village, Outagamie County
586	580	3	0	1	0	0	2	Bear Creek town, Sauk County
808	801	0	1	0	0	0	6	Bear Creek town, Waupaca County
656	648	3	1	0	0	0	4	Bear Lake town, Barron County
879	870	0	3	3	0	0	3	Beaver town, Clark County
1,107	1,080	4	9	9	2	0	3	Beaver town, Marinette County

Table 4.

Race and Hispanic or Latino Origin: 2010—Con.

[For information on confidentiality protection, nonsampling error, and definitions, see Selected Appendixes at <www.census.gov/prod/cen2010/cph-1-a.pdf>]

State County Place and County Subdivision	Total population	Race						Two or More Races	Hispanic or Latino (of any race)
		One race							
		White	Black or African American	American Indian and Alaska Native	Asian	Native Hawaiian and Other Pacific Islander	Some Other Race		
PLACE AND COUNTY SUBDIVISION—Con.									
Beaver town, Polk County.....	835	801	4	14	0	0	1	15	12
Beaver Brook town, Washburn County.....	713	678	2	16	7	1	3	6	13
Beaver Dam city, Dodge County.....	16,214	15,074	133	51	160	1	544	251	1,210
Beaver Dam town, Dodge County.....	3,962	3,692	12	10	39	0	168	41	249
Beecher town, Marinette County.....	724	710	0	2	3	2	0	7	17
Beetown town, Grant County.....	777	764	0	1	4	0	4	4	10
Belgium village, Ozaukee County.....	2,245	2,122	10	8	20	0	66	19	117
Belgium town, Ozaukee County.....	1,415	1,357	5	3	17	2	19	12	38
Bell town, Bayfield County.....	263	247	0	1	3	0	1	11	1
Bell Center village, Crawford County.....	117	115	1	0	0	0	0	1	0
Belle Plaine town, Shawano County.....	1,855	1,796	1	31	9	0	5	13	12
Belleville village.....	2,385	2,290	7	4	18	0	41	25	90
Dane County (part).....	1,848	1,773	7	2	18	0	27	21	71
Green County (part).....	537	517	0	2	0	0	14	4	19
Bellevue village, Brown County.....	14,570	12,748	149	126	565	1	709	272	1,359
Belmont village, Lafayette County.....	986	974	2	0	2	0	1	7	7
Belmont town, Lafayette County.....	767	743	1	0	11	0	6	6	14
Belmont town, Portage County.....	616	600	0	3	0	0	10	3	26
Beloit city, Rock County.....	36,966	25,485	5,572	158	415	10	3,705	1,621	6,332
Beloit town, Rock County.....	7,662	6,689	427	21	73	2	269	181	511
Belvidere town, Buffalo County.....	396	388	0	0	1	0	7	0	10
Bennett town, Douglas County.....	597	576	1	7	0	0	0	13	8
Benton village, Lafayette County.....	973	958	1	7	3	0	1	3	4
Benton town, Lafayette County.....	504	498	0	0	1	0	1	4	3
Bergen town, Marathon County.....	641	635	1	1	2	0	0	2	4
Bergen town, Vernon County.....	1,364	1,344	5	8	2	0	0	5	11
Berlin city.....	5,524	5,158	28	31	49	0	201	57	441
Green Lake County (part).....	5,435	5,078	28	31	49	0	192	57	428
Waushara County (part).....	89	80	0	0	0	0	9	0	13
Berlin town, Green Lake County.....	1,140	1,118	2	0	3	0	12	5	36
Berlin town, Marathon County.....	945	934	0	0	3	0	7	1	13
Bern town, Marathon County.....	591	585	0	0	0	0	6	0	9
Berry town, Dane County.....	1,127	1,117	2	0	4	0	1	3	12
Bevent town, Marathon County.....	1,118	1,104	1	1	0	0	4	8	12
Big Bend town, Rusk County.....	358	348	2	1	0	0	1	6	1
Big Bend village, Waukesha County.....	1,290	1,263	2	3	6	1	1	14	30
Big Falls town, Rusk County.....	140	138	0	0	0	0	0	2	2
Big Falls village, Waupaca County.....	61	61	0	0	0	0	0	0	1
Big Flats town, Adams County.....	1,018	971	7	11	2	0	11	16	30
Birch town, Lincoln County.....	594	469	79	5	3	0	14	24	28
Birch Creek town, Chippewa County.....	517	513	2	0	0	0	0	2	1
Birch Hill CDP, Ashland County.....	293	11	0	273	0	0	0	9	12
Birchwood village, Washburn County.....	442	434	1	5	0	0	0	2	5
Birchwood town, Washburn County.....	478	466	0	8	0	0	0	4	3
Biramwood village.....	818	795	4	6	0	0	5	8	15
Marathon County (part).....	16	16	0	0	0	0	0	0	0
Shawano County (part).....	802	779	4	6	0	0	5	8	15
Biramwood town, Shawano County.....	763	631	3	102	13	0	0	14	20
Biron village, Wood County.....	839	828	7	0	0	0	0	4	7
Black Brook town, Polk County.....	1,325	1,304	1	3	1	0	6	10	27
Black Creek village, Outagamie County.....	1,316	1,264	0	19	2	0	10	21	28
Black Creek town, Outagamie County.....	1,259	1,220	2	7	7	0	1	22	5
Black Earth village, Dane County.....	1,338	1,294	4	6	19	0	2	13	17
Black Earth town, Dane County.....	483	478	0	0	1	0	1	3	8
Black River Falls city, Jackson County.....	3,622	3,314	18	187	10	1	7	85	63
Blackwell town, Forest County.....	332	242	62	8	0	2	4	14	18
Black Wolf town, Winnebago County.....	2,410	2,346	9	1	25	0	3	26	13
Blaine town, Burnett County.....	197	189	2	3	0	0	0	3	1
Blair city, Trempealeau County.....	1,366	1,319	5	3	2	0	18	19	52
Blanchard town, Lafayette County.....	264	263	0	0	0	0	1	0	4
Blanchardville village.....	825	816	1	0	2	0	2	4	10
Iowa County (part).....	177	177	0	0	0	0	0	0	1
Lafayette County (part).....	648	639	1	0	2	0	2	4	9
Bloom town, Richland County.....	512	510	1	0	0	0	0	1	5
Bloomer city, Chippewa County.....	3,539	3,466	9	8	12	0	10	34	27
Bloomer town, Chippewa County.....	1,050	1,024	7	3	4	0	2	10	18
Bloomfield town, Walworth County.....	6,278	5,724	86	27	26	3	273	139	699
Bloomfield town, Waushara County.....	1,052	1,033	1	2	1	0	2	13	15

Table 4.

Race and Hispanic or Latino Origin: 2010—Con.

[For information on confidentiality protection, nonsampling error, and definitions, see Selected Appendixes at <www.census.gov/prod/cen2010/cph-1-a.pdf>]

Not Hispanic or Latino								State County Place and County Subdivision
Total	One race						Two or More Races	
	White	Black or African American	American Indian and Alaska Native	Asian	Native Hawaiian and Other Pacific Islander	Some Other Race		
								PLACE AND COUNTY SUBDIVISION—Con.
823	792	4	14	0	0	0	13	Beaver town, Polk County
700	678	2	9	7	1	0	3	Beaver Brook town, Washburn County
15,004	14,502	125	50	153	0	10	164	Beaver Dam city, Dodge County
3,713	3,618	11	10	38	0	2	34	Beaver Dam town, Dodge County
707	695	0	2	2	2	0	6	Beecher town, Marinette County
767	758	0	1	4	0	0	4	Beetown town, Grant County
2,128	2,074	10	8	20	0	0	16	Belgium village, Ozaukee County
1,377	1,345	5	3	17	2	0	5	Belgium town, Ozaukee County
262	247	0	1	3	0	1	10	Bell town, Bayfield County
117	115	1	0	0	0	0	1	Bell Center village, Crawford County
1,843	1,792	1	29	9	0	0	12	Belle Plaine town, Shawano County
2,295	2,252	4	4	17	0	4	14	Belleville village
1,777	1,743	4	2	17	0	1	10	Dane County (part)
518	509	0	2	0	0	3	4	Green County (part)
13,211	12,241	129	78	564	1	5	193	Bellevue village, Brown County
979	969	2	0	2	0	0	6	Belmont village, Lafayette County
753	738	1	0	11	0	0	3	Belmont town, Lafayette County
590	585	0	2	0	0	2	1	Belmont town, Portage County
30,634	23,485	5,440	114	409	9	53	1,124	Beloit city, Rock County
7,151	6,488	415	20	66	2	13	147	Beloit town, Rock County
386	385	0	0	1	0	0	0	Belvidere town, Buffalo County
589	568	1	7	0	0	0	13	Bennett town, Douglas County
969	955	1	7	3	0	0	3	Benton village, Lafayette County
501	496	0	0	1	0	0	4	Benton town, Lafayette County
637	631	1	1	2	0	0	2	Bergen town, Marathon County
1,353	1,335	3	8	2	0	0	5	Bergen town, Vernon County
5,083	4,940	23	28	48	0	2	42	Berlin city
5,007	4,864	23	28	48	0	2	42	Green Lake County (part)
76	76	0	0	0	0	0	0	Waushara County (part)
1,104	1,094	2	0	3	0	0	5	Berlin town, Green Lake County
932	929	0	0	3	0	0	0	Berlin town, Marathon County
582	582	0	0	0	0	0	0	Bern town, Marathon County
1,115	1,106	2	0	4	0	0	3	Berry town, Dane County
1,106	1,095	1	1	0	0	1	8	Bevent town, Marathon County
357	348	2	1	0	0	0	6	Big Bend town, Rusk County
1,260	1,234	2	3	6	1	0	14	Big Bend village, Waukesha County
138	137	0	0	0	0	0	1	Big Falls town, Rusk County
60	60	0	0	0	0	0	0	Big Falls village, Waupaca County
988	963	6	6	2	0	0	11	Big Flats town, Adams County
566	459	77	5	3	0	2	20	Birch town, Lincoln County
516	512	2	0	0	0	0	2	Birch Creek town, Chippewa County
281	11	0	261	0	0	0	9	Birch Hill CDP, Ashland County
437	429	1	5	0	0	0	2	Birchwood village, Washburn County
475	463	0	8	0	0	0	4	Birchwood town, Washburn County
803	785	4	6	0	0	0	8	Biramwood village
16	16	0	0	0	0	0	0	Marathon County (part)
787	769	4	6	0	0	0	8	Shawano County (part)
743	624	3	89	13	0	0	14	Biramwood town, Shawano County
832	824	7	0	0	0	0	1	Biron village, Wood County
1,298	1,286	1	3	1	0	0	7	Black Brook town, Polk County
1,288	1,252	0	18	1	0	0	17	Black Creek village, Outagamie County
1,254	1,218	2	7	7	0	0	20	Black Creek town, Outagamie County
1,321	1,282	3	5	19	0	0	12	Black Earth village, Dane County
475	471	0	0	1	0	0	3	Black Earth town, Dane County
3,559	3,268	18	180	10	1	1	81	Black River Falls city, Jackson County
314	237	57	6	0	2	0	12	Blackwell town, Forest County
2,397	2,338	9	1	25	0	0	24	Black Wolf town, Winnebago County
196	188	2	3	0	0	0	3	Blaine town, Burnett County
1,314	1,297	5	2	2	0	0	8	Blair city, Trempealeau County
260	260	0	0	0	0	0	0	Blanchard town, Lafayette County
815	809	1	0	2	0	0	3	Blanchardville village
176	176	0	0	0	0	0	0	Iowa County (part)
639	633	1	0	2	0	0	3	Lafayette County (part)
507	505	1	0	0	0	0	1	Bloom town, Richland County
3,512	3,453	8	8	12	0	0	31	Bloomer city, Chippewa County
1,032	1,010	7	3	4	0	0	8	Bloomer town, Chippewa County
5,579	5,361	84	21	25	0	6	82	Bloomfield town, Walworth County
1,037	1,027	1	2	1	0	0	6	Bloomfield town, Waushara County

Table 4.

Race and Hispanic or Latino Origin: 2010—Con.

[For information on confidentiality protection, nonsampling error, and definitions, see Selected Appendixes at <www.census.gov/prod/cen2010/cph-1-a.pdf>]

State County Place and County Subdivision	Total population	Race						Two or More Races	Hispanic or Latino (of any race)
		One race							
		White	Black or African American	American Indian and Alaska Native	Asian	Native Hawaiian and Other Pacific Islander	Some Other Race		
PLACE AND COUNTY SUBDIVISION—Con.									
Blooming Grove town, Dane County.....	1,815	1,576	90	13	39	1	42	54	116
Bloomington village, Grant County.....	735	722	1	1	2	0	2	7	8
Bloomington town, Grant County.....	350	335	0	0	0	0	13	2	17
Blue Mounds village, Dane County.....	855	836	1	3	4	0	4	7	11
Blue Mounds town, Dane County.....	968	943	8	4	7	0	6	0	23
Blue River village, Grant County.....	434	419	3	2	3	0	3	4	8
Bluffview CDP, Sauk County.....	742	455	6	13	0	0	246	22	351
Boaz village, Richland County.....	156	154	0	0	2	0	0	0	1
Bohners Lake CDP, Racine County.....	2,444	2,372	8	7	7	0	37	13	95
Bonduel village, Shawano County.....	1,478	1,410	12	23	6	0	12	15	25
Bone Lake town, Polk County.....	717	690	5	14	1	0	1	6	4
Boscobel city, Grant County.....	3,231	2,911	268	18	6	2	1	25	71
Boscobel town, Grant County.....	376	372	2	0	0	0	1	1	1
Boulder Junction CDP, Vilas County.....	183	179	0	0	1	0	0	3	3
Boulder Junction town, Vilas County.....	933	912	0	10	2	0	1	8	4
Bovina town, Outagamie County.....	1,145	1,120	0	5	4	0	15	1	46
Bowler village, Shawano County.....	302	225	0	52	0	0	0	25	10
Boyceville village, Dunn County.....	1,086	1,059	2	6	1	0	9	9	19
Boyd village, Chippewa County.....	552	540	2	2	1	0	1	6	4
Bradford town, Rock County.....	1,121	976	9	5	8	0	108	15	174
Bradley town, Lincoln County.....	2,408	2,375	1	7	4	2	9	10	12
Brandon village, Fond du Lac County.....	879	833	4	3	0	0	27	12	44
Brazeau town, Oconto County.....	1,284	1,256	0	2	18	0	1	7	3
Breed town, Oconto County.....	712	692	0	6	0	2	3	9	4
Brice Prairie CDP, La Crosse County.....	1,887	1,842	11	9	9	0	2	14	24
Bridge Creek town, Eau Claire County.....	1,900	1,861	5	3	5	0	9	17	30
Bridgeport town, Crawford County.....	990	977	0	0	8	1	1	3	4
Brigham town, Iowa County.....	1,034	1,009	2	1	6	0	8	8	22
Brighton town, Kenosha County.....	1,456	1,428	7	0	8	0	4	9	25
Brighton town, Marathon County.....	612	580	0	0	4	0	28	0	40
Brillion city, Calumet County.....	3,148	3,056	5	15	6	1	28	37	89
Brillion town, Calumet County.....	1,486	1,460	3	2	0	0	2	19	16
Bristol town, Dane County.....	3,765	3,601	26	9	37	2	30	60	91
Bristol village, Kenosha County.....	2,584	2,452	32	4	14	1	37	44	118
Bristol town, Kenosha County.....	2,330	2,230	17	12	25	0	23	23	96
Brockway town, Jackson County.....	2,828	1,894	325	549	3	9	5	43	126
Brodhead city.....	3,293	3,174	4	9	16	0	63	27	125
Green County (part).....	3,203	3,085	4	9	16	0	63	26	125
Rock County (part).....	90	89	0	0	0	0	0	1	0
Brokaw village, Marathon County.....	251	245	0	0	4	0	1	1	6
Brookfield city, Waukesha County.....	37,920	34,114	460	64	2,538	16	188	540	853
Brookfield town, Waukesha County.....	6,116	5,549	104	3	357	3	18	82	110
Brooklyn village.....	1,401	1,332	28	1	8	0	16	16	82
Dane County (part).....	936	883	25	0	5	0	10	13	51
Green County (part).....	465	449	3	1	3	0	6	3	31
Brooklyn town, Green County.....	1,083	1,053	2	3	5	0	4	16	10
Brooklyn town, Green Lake County.....	1,826	1,795	3	1	7	3	3	14	18
Brooklyn town, Washburn County.....	254	248	0	0	2	0	1	3	2
Brothertown town, Calumet County.....	1,329	1,300	3	8	0	0	9	9	27
Brown Deer village, Milwaukee County.....	11,999	7,430	3,431	42	584	7	129	376	471
Browning town, Taylor County.....	905	863	1	0	0	0	36	5	48
Browns Lake CDP, Racine County.....	2,039	1,981	6	10	10	0	11	21	75
Brownsville village, Dodge County.....	581	573	2	2	2	2	0	0	3
Browntown village, Green County.....	280	268	2	1	0	0	3	6	5
Bruce village, Rusk County.....	779	772	0	0	0	0	0	7	8
Brule CDP, Douglas County.....	254	242	0	1	0	0	0	11	0
Brule town, Douglas County.....	656	633	4	5	0	0	1	13	0
Brunswick town, Eau Claire County.....	1,624	1,594	3	4	7	0	0	16	14
Brussels town, Door County.....	1,136	1,125	3	6	1	0	0	1	6
Buchanan town, Outagamie County.....	6,755	6,523	38	14	84	2	8	86	121
Buena Vista town, Portage County.....	1,198	1,150	3	5	10	0	12	18	36
Buena Vista town, Richland County.....	1,869	1,815	5	10	7	0	16	16	48
Buffalo town, Buffalo County.....	705	690	3	1	1	0	6	4	0
Buffalo town, Marquette County.....	1,221	1,200	1	7	2	0	1	10	17
Buffalo City city, Buffalo County.....	1,023	1,007	1	2	3	0	0	10	4
Burke town, Dane County.....	3,284	3,027	74	10	83	1	32	57	84
Burlington city.....	10,464	9,707	90	38	118	0	353	158	898
Racine County (part).....	10,464	9,707	90	38	118	0	353	158	898
Walworth County (part).....	0	0	0	0	0	0	0	0	0

Table 4.

Race and Hispanic or Latino Origin: 2010—Con.

[For information on confidentiality protection, nonsampling error, and definitions, see Selected Appendixes at <www.census.gov/prod/cen2010/cph-1-a.pdf>]

Not Hispanic or Latino								State County Place and County Subdivision
Total	One race						Two or More Races	
	White	Black or African American	American Indian and Alaska Native	Asian	Native Hawaiian and Other Pacific Islander	Some Other Race		
								PLACE AND COUNTY SUBDIVISION—Con.
1,699	1,529	90	11	39	1	0	29	Blooming Grove town, Dane County
727	716	1	1	2	0	0	7	Bloomington village, Grant County
333	332	0	0	0	0	0	1	Bloomington town, Grant County
844	827	1	3	4	0	2	7	Blue Mounds village, Dane County
945	926	8	4	7	0	0	0	Blue Mounds town, Dane County
426	416	3	1	2	0	0	4	Blue River village, Grant County
391	365	6	9	0	0	1	10	Bluffview CDP, Sauk County
155	153	0	0	2	0	0	0	Boaz village, Richland County
2,349	2,316	8	4	7	0	4	10	Bohners Lake CDP, Racine County
1,453	1,401	12	21	6	0	0	13	Bonduel village, Shawano County
713	687	5	14	1	0	0	6	Bone Lake town, Polk County
3,160	2,856	262	15	6	2	0	19	Boscobel city, Grant County
375	372	2	0	0	0	0	1	Boscobel town, Grant County
180	177	0	0	1	0	0	2	Boulder Junction CDP, Vilas County
929	910	0	10	2	0	0	7	Boulder Junction town, Vilas County
1,099	1,089	0	5	4	0	0	1	Bovina town, Outagamie County
292	222	0	50	0	0	0	20	Bowler village, Shawano County
1,067	1,052	2	6	1	0	0	6	Boyceville village, Dunn County
548	540	2	2	1	0	0	3	Boyd village, Chippewa County
947	916	9	4	8	0	0	10	Bradford town, Rock County
2,396	2,369	1	7	4	2	3	10	Bradley town, Lincoln County
835	816	4	1	0	0	2	12	Brandon village, Fond du Lac County
1,281	1,255	0	2	17	0	0	7	Brazeau town, Oconto County
708	692	0	6	0	2	0	8	Breed town, Oconto County
1,863	1,824	11	8	9	0	0	11	Brice Prairie CDP, La Crosse County
1,870	1,845	5	2	5	0	0	13	Bridge Creek town, Eau Claire County
986	974	0	0	8	1	0	3	Bridgeport town, Crawford County
1,012	995	2	1	6	0	0	8	Brigham town, Iowa County
1,431	1,407	7	0	8	0	0	9	Brighton town, Kenosha County
572	568	0	0	4	0	0	0	Brighton town, Marathon County
3,059	2,999	5	14	6	0	1	34	Brillion city, Calumet County
1,470	1,449	3	2	0	0	0	16	Brillion town, Calumet County
3,674	3,546	26	9	37	2	1	53	Bristol town, Dane County
2,466	2,382	31	4	13	0	3	33	Bristol village, Kenosha County
2,234	2,168	11	11	25	0	0	19	Bristol town, Kenosha County
2,702	1,815	316	523	1	9	0	38	Brockway town, Jackson County
3,168	3,118	4	7	16	0	0	23	Brodhead city
3,078	3,029	4	7	16	0	0	22	Green County (part)
90	89	0	0	0	0	0	1	Rock County (part)
245	240	0	0	4	0	0	1	Brokaw village, Marathon County
37,067	33,522	456	51	2,531	16	41	450	Brookfield city, Waukesha County
6,006	5,475	102	3	355	3	7	61	Brookfield town, Waukesha County
1,319	1,268	28	1	8	0	0	14	Brooklyn village
885	844	25	0	5	0	0	11	Dane County (part)
434	424	3	1	3	0	0	3	Green County (part)
1,073	1,047	2	3	5	0	2	14	Brooklyn town, Green County
1,808	1,781	3	1	7	3	0	13	Brooklyn town, Green Lake County
252	247	0	0	2	0	0	3	Brooklyn town, Washburn County
1,302	1,290	3	5	0	0	0	4	Brothertown town, Calumet County
11,528	7,170	3,387	42	582	5	27	315	Brown Deer village, Milwaukee County
857	851	1	0	0	0	0	5	Browning town, Taylor County
1,964	1,926	6	8	10	0	0	14	Browns Lake CDP, Racine County
578	570	2	2	2	2	0	0	Brownsville village, Dodge County
275	266	2	1	0	0	0	6	Browntown village, Green County
771	764	0	0	0	0	0	7	Bruce village, Rusk County
254	242	0	1	0	0	0	11	Brule CDP, Douglas County
656	633	4	5	0	0	1	13	Brule town, Douglas County
1,610	1,583	3	4	7	0	0	13	Brunswick town, Eau Claire County
1,130	1,119	3	6	1	0	0	1	Brussels town, Door County
6,634	6,432	38	11	84	2	0	67	Buchanan town, Outagamie County
1,162	1,133	3	4	9	0	0	13	Buena Vista town, Portage County
1,821	1,784	4	10	7	0	0	16	Buena Vista town, Richland County
705	690	3	1	1	0	6	4	Buffalo town, Buffalo County
1,204	1,188	1	7	2	0	0	6	Buffalo town, Marquette County
1,019	1,006	1	2	2	0	0	8	Buffalo City city, Buffalo County
3,200	2,989	71	10	80	1	2	47	Burke town, Dane County
9,566	9,239	87	22	115	0	6	97	Burlington city
9,566	9,239	87	22	115	0	6	97	Racine County (part)
0	0	0	0	0	0	0	0	Walworth County (part)

Table 4.

Race and Hispanic or Latino Origin: 2010—Con.

[For information on confidentiality protection, nonsampling error, and definitions, see Selected Appendixes at <www.census.gov/prod/cen2010/cph-1-a.pdf>]

State County Place and County Subdivision	Total population	Race						Two or More Races	Hispanic or Latino (of any race)
		One race							
		White	Black or African American	American Indian and Alaska Native	Asian	Native Hawaiian and Other Pacific Islander	Some Other Race		
PLACE AND COUNTY SUBDIVISION—Con.									
Burlington town, Racine County.....	6,502	6,316	20	19	29	0	60	58	238
Burnett CDP, Dodge County.....	256	256	0	0	0	0	0	0	5
Burnett town, Dodge County.....	904	898	1	0	0	0	5	0	11
Burns town, La Crosse County.....	947	926	0	2	17	0	0	2	2
Burnside town, Trempealeau County.....	511	483	0	1	0	0	23	4	24
Butler town, Clark County.....	96	92	1	3	0	0	0	0	0
Butler village, Waukesha County.....	1,841	1,698	56	13	23	1	17	33	89
Butte des Morts CDP, Winnebago County...	962	946	5	1	2	0	1	7	10
Butternut village, Ashland County.....	375	353	0	10	0	0	1	11	4
Byron town, Fond du Lac County.....	1,634	1,593	2	10	5	0	11	13	35
Byron town, Monroe County.....	1,342	1,173	5	135	7	0	1	21	25
Cable CDP, Bayfield County.....	206	204	2	0	0	0	0	0	0
Cable town, Bayfield County.....	825	809	2	1	3	0	1	9	4
Cadiz town, Green County.....	815	805	0	0	0	1	0	9	13
Cadott village, Chippewa County.....	1,437	1,409	5	1	6	0	0	16	7
Cady town, St. Croix County.....	821	798	2	1	8	2	7	3	19
Calamus town, Dodge County.....	1,048	996	0	6	8	0	16	22	105
Caledonia town, Columbia County.....	1,378	1,345	7	8	0	0	8	10	21
Caledonia village, Racine County.....	24,705	22,656	688	91	456	4	367	443	1,303
Caledonia town, Trempealeau County.....	920	901	0	4	8	0	1	6	13
Caledonia town, Waupaca County.....	1,627	1,590	13	5	4	0	8	7	26
Calumet town, Fond du Lac County.....	1,470	1,442	5	5	6	0	1	11	39
Cambria village, Columbia County.....	767	703	6	1	3	0	49	5	93
Cambridge village.....	1,457	1,410	13	4	7	0	7	16	25
Dane County (part).....	1,348	1,311	9	3	6	0	7	12	21
Jefferson County (part).....	109	99	4	1	1	0	0	4	4
Cameron village, Barron County.....	1,783	1,729	7	4	9	0	4	30	35
Cameron town, Wood County.....	511	497	4	6	1	0	2	1	9
Campbell town, La Crosse County.....	4,314	4,096	40	22	90	3	11	52	41
Campbellsport village, Fond du Lac County.	2,016	1,979	4	6	5	0	1	21	20
Camp Douglas village, Juneau County.....	601	586	3	1	2	0	3	6	5
Camp Lake CDP, Kenosha County.....	3,665	3,514	13	14	17	1	62	44	197
Canton town, Buffalo County.....	305	295	0	0	0	0	10	0	11
Carey town, Iron County.....	163	158	0	0	0	0	0	5	1
Carlton town, Kewaunee County.....	1,014	994	1	1	4	0	7	7	29
Caroline CDP, Shawano County.....	270	263	1	2	0	0	0	4	1
Carson town, Portage County.....	1,305	1,286	2	4	2	0	2	9	7
Cary town, Wood County.....	424	422	0	0	1	1	0	0	12
Cascade village, Sheboygan County.....	709	693	3	2	0	3	5	3	27
Casco village, Kewaunee County.....	583	531	6	14	0	0	22	10	44
Casco town, Kewaunee County.....	1,165	1,146	1	0	0	0	3	15	34
Casey town, Washburn County.....	353	334	0	0	1	0	0	18	2
Cashton village, Monroe County.....	1,102	1,052	10	0	0	0	32	8	48
Cassel town, Marathon County.....	911	884	1	3	3	0	12	8	22
Cassian town, Oneida County.....	985	963	1	7	0	0	4	10	7
Cassville village, Grant County.....	947	934	0	1	2	0	2	8	3
Cassville town, Grant County.....	416	412	0	0	1	0	0	3	0
Castle Rock town, Grant County.....	248	242	0	0	1	0	0	5	4
Caswell town, Forest County.....	91	88	0	3	0	0	0	0	3
Cataract CDP, Monroe County.....	186	178	2	6	0	0	0	0	0
Catawba village, Price County.....	110	110	0	0	0	0	0	0	1
Catawba town, Price County.....	269	269	0	0	0	0	0	0	1
Cato town, Manitowoc County.....	1,566	1,538	2	5	11	0	3	7	18
Cazenovia village.....	318	312	0	0	2	0	0	4	5
Richland County (part).....	314	308	0	0	2	0	0	4	5
Sauk County (part).....	4	4	0	0	0	0	0	0	0
Cecil village, Shawano County.....	570	530	1	24	0	0	6	9	12
Cedarburg city, Ozaukee County.....	11,412	10,989	87	13	170	3	35	115	197
Cedarburg town, Ozaukee County.....	5,760	5,647	25	7	38	0	10	33	72
Cedar Grove village, Sheboygan County.....	2,113	2,067	2	9	9	0	10	16	70
Cedar Lake town, Barron County.....	948	928	2	4	0	0	1	13	8
Cedar Rapids town, Rusk County.....	41	41	0	0	0	0	0	0	0
Center town, Outagamie County.....	3,402	3,353	5	11	8	0	6	19	23
Center town, Rock County.....	1,066	1,051	1	1	5	0	7	1	12
Centerville town, Manitowoc County.....	645	634	2	3	1	0	2	3	10
Centuria village, Polk County.....	948	906	6	7	5	0	1	23	5
Chain O' Lakes CDP, Waupaca County.....	981	969	0	6	2	0	0	4	1
Charlestown town, Calumet County.....	775	756	7	1	2	0	4	5	9
Chase town, Oconto County.....	3,005	2,960	1	18	3	0	2	21	16
Chaseburg village, Vernon County.....	284	274	0	0	1	0	5	4	5
Chelsea CDP, Taylor County.....	113	112	0	0	0	0	1	0	1
Chelsea town, Taylor County.....	806	795	0	1	1	1	2	6	5

Table 4.

Race and Hispanic or Latino Origin: 2010—Con.

[For information on confidentiality protection, nonsampling error, and definitions, see Selected Appendixes at <www.census.gov/prod/cen2010/cph-1-a.pdf>]

Not Hispanic or Latino								State County Place and County Subdivision
Total	One race						Two or More Races	
	White	Black or African American	American Indian and Alaska Native	Asian	Native Hawaiian and Other Pacific Islander	Some Other Race		
PLACE AND COUNTY SUBDIVISION—Con.								
6,264	6,161	20	14	29	0	4	36	Burlington town, Racine County
251	251	0	0	0	0	0	0	Burnett CDP, Dodge County
893	893	0	0	0	0	0	0	Burnett town, Dodge County
945	924	0	2	17	0	0	2	Burns town, La Crosse County
487	482	0	1	0	0	0	4	Burnside town, Trempealeau County
96	92	1	3	0	0	0	0	Butler town, Clark County
1,752	1,647	53	8	23	1	0	20	Butler village, Waukesha County
952	937	5	1	2	0	0	7	Butte des Morts CDP, Winnebago County
371	353	0	10	0	0	0	8	Butternut village, Ashland County
1,599	1,570	2	10	5	0	0	12	Byron town, Fond du Lac County
1,317	1,162	3	126	7	0	0	19	Byron town, Monroe County
206	204	2	0	0	0	0	0	Cable CDP, Bayfield County
821	809	2	1	3	0	0	6	Cable town, Bayfield County
802	792	0	0	0	1	0	9	Cadiz town, Green County
1,430	1,405	5	1	6	0	0	13	Cadott village, Chippewa County
802	787	2	1	8	2	0	2	Cady town, St. Croix County
943	917	0	5	8	0	0	13	Calamus town, Dodge County
1,357	1,332	7	8	0	0	0	10	Caledonia town, Columbia County
23,402	21,839	667	87	453	4	27	325	Caledonia village, Racine County
907	896	0	3	8	0	0	0	Caledonia town, Trempealeau County
1,601	1,573	13	5	4	0	0	6	Caledonia town, Waupaca County
1,431	1,404	5	5	6	0	0	11	Calumet town, Fond du Lac County
674	662	6	1	3	0	0	2	Cambria village, Columbia County
1,432	1,392	13	4	7	0	0	16	Cambridge village
1,327	1,297	9	3	6	0	0	12	Dane County (part)
105	95	4	1	1	0	0	4	Jefferson County (part)
1,748	1,707	7	3	9	0	1	21	Cameron village, Barron County
502	490	4	6	1	0	0	1	Cameron town, Wood County
4,273	4,069	39	21	90	2	2	50	Campbell town, La Crosse County
1,996	1,964	4	5	5	0	0	18	Campbellsport village, Fond du Lac County
596	586	3	1	2	0	0	4	Camp Douglas village, Juneau County
3,468	3,396	11	13	17	0	2	29	Camp Lake CDP, Kenosha County
294	291	0	0	0	0	3	0	Canton town, Buffalo County
162	157	0	0	0	0	0	5	Carey town, Iron County
985	973	1	1	4	0	0	6	Carlton town, Kewaunee County
269	262	1	2	0	0	0	4	Caroline CDP, Shawano County
1,298	1,282	2	4	2	0	0	8	Carson town, Portage County
412	411	0	0	1	0	0	0	Cary town, Wood County
682	676	0	0	0	3	0	3	Cascade village, Sheboygan County
539	509	2	14	0	0	7	7	Casco village, Kewaunee County
1,131	1,115	1	0	0	0	0	15	Casco town, Kewaunee County
351	332	0	0	1	0	0	18	Casey town, Washburn County
1,054	1,036	10	0	0	0	0	8	Cashton village, Monroe County
889	876	1	3	3	0	0	6	Cassel town, Marathon County
978	960	1	7	0	0	0	10	Cassian town, Oneida County
944	933	0	1	2	0	0	8	Cassville village, Grant County
416	412	0	0	1	0	0	3	Cassville town, Grant County
244	242	0	0	1	0	0	1	Castle Rock town, Grant County
88	85	0	3	0	0	0	0	Caswell town, Forest County
186	178	2	6	0	0	0	0	Cataract CDP, Monroe County
109	109	0	0	0	0	0	0	Catawba village, Price County
268	268	0	0	0	0	0	0	Catawba town, Price County
1,548	1,525	2	5	11	0	1	4	Cato town, Manitowoc County
313	307	0	0	2	0	0	4	Cazenovia village
309	303	0	0	2	0	0	4	Richland County (part)
4	4	0	0	0	0	0	0	Sauk County (part)
558	527	0	24	0	0	0	7	Cecil village, Shawano County
11,215	10,848	83	11	169	3	3	98	Cedarburg city, Ozaukee County
5,688	5,592	24	6	38	0	0	28	Cedarburg town, Ozaukee County
2,043	2,007	2	9	9	0	3	13	Cedar Grove village, Sheboygan County
940	923	2	4	0	0	0	11	Cedar Lake town, Barron County
41	41	0	0	0	0	0	0	Cedar Rapids town, Rusk County
3,379	3,337	5	11	8	0	0	18	Center town, Outagamie County
1,054	1,045	1	1	5	0	1	1	Center town, Rock County
635	626	2	3	1	0	2	1	Centerville town, Manitowoc County
943	906	6	7	5	0	0	19	Centuria village, Polk County
980	968	0	6	2	0	0	4	Chain O' Lakes CDP, Waupaca County
766	751	7	1	2	0	0	5	Charlestown town, Calumet County
2,989	2,948	1	18	3	0	0	19	Chase town, Oconto County
279	274	0	0	1	0	0	4	Chaseburg village, Vernon County
112	112	0	0	0	0	0	0	Chelsea CDP, Taylor County
801	792	0	1	1	1	0	6	Chelsea town, Taylor County

Table 4.

Race and Hispanic or Latino Origin: 2010—Con.

[For information on confidentiality protection, nonsampling error, and definitions, see Selected Appendixes at <www.census.gov/prod/cen2010/cph-1-a.pdf>]

State County Place and County Subdivision	Total population	Race							Hispanic or Latino (of any race)
		One race						Two or More Races	
		White	Black or African American	American Indian and Alaska Native	Asian	Native Hawaiian and Other Pacific Islander	Some Other Race		
PLACE AND COUNTY SUBDIVISION—Con.									
Chenequa village, Waukesha County.....	590	572	1	3	5	0	1	8	6
Chester town, Dodge County.....	687	657	6	0	3	0	11	10	21
Chetek city, Barron County.....	2,221	2,164	5	9	7	0	16	20	39
Chetek town, Barron County.....	1,644	1,619	3	4	5	0	1	12	7
Chicog town, Washburn County.....	234	232	0	1	1	0	0	0	0
Chief Lake CDP, Sawyer County.....	583	119	0	424	1	0	1	38	16
Chili CDP, Clark County.....	226	211	1	1	1	0	10	2	14
Chilton city, Calumet County.....	3,933	3,768	8	15	18	9	79	36	169
Chilton town, Calumet County.....	1,143	1,119	5	4	1	0	1	13	9
Chimney Rock town, Trempealeau County..	241	234	2	1	2	1	1	0	1
Chippewa town, Ashland County.....	374	368	0	0	0	0	0	6	3
Chippewa Falls city, Chippewa County.....	13,661	12,986	228	96	127	4	28	192	221
Christiana town, Dane County.....	1,235	1,202	13	0	2	2	2	14	8
Christiana town, Vernon County.....	931	922	3	0	0	1	2	3	11
Cicero town, Outagamie County.....	1,103	1,074	0	7	2	0	8	12	11
City Point town, Jackson County.....	182	180	0	0	0	0	1	1	2
Clam Falls town, Polk County.....	596	578	1	2	1	0	0	14	8
Clam Lake CDP, Ashland County.....	37	36	0	0	0	0	0	1	0
Clarno town, Green County.....	1,166	1,143	3	0	8	0	6	6	10
Clay Banks town, Door County.....	382	376	1	0	1	0	0	4	1
Clayton town, Crawford County.....	958	944	1	1	0	0	4	8	17
Clayton village, Polk County.....	571	548	4	1	0	0	7	11	12
Clayton town, Polk County.....	975	966	0	5	1	0	2	1	7
Clayton town, Winnebago County.....	3,951	3,864	9	9	35	0	5	29	38
Clear Creek town, Eau Claire County.....	821	786	4	3	8	1	6	13	12
Clearfield town, Juneau County.....	728	706	0	4	3	2	3	10	14
Clear Lake village, Polk County.....	1,070	1,042	0	1	2	0	10	15	30
Clear Lake town, Polk County.....	899	869	2	8	10	0	1	9	8
Cleveland town, Chippewa County.....	864	847	8	2	1	0	0	6	9
Cleveland town, Jackson County.....	481	474	1	3	0	0	0	3	4
Cleveland village, Manitowoc County.....	1,485	1,402	4	8	11	0	48	12	129
Cleveland town, Marathon County.....	1,488	1,454	3	9	2	0	11	9	19
Cleveland town, Taylor County.....	268	266	0	0	1	0	0	1	2
Clifton town, Grant County.....	385	385	0	0	0	0	0	0	0
Clifton town, Monroe County.....	690	670	6	0	12	0	0	2	2
Clifton town, Pierce County.....	2,012	1,955	1	5	23	0	5	23	21
Clinton town, Barron County.....	879	864	0	5	4	0	5	1	22
Clinton village, Rock County.....	2,154	2,002	12	2	7	0	92	39	173
Clinton town, Rock County.....	930	889	6	0	4	0	29	2	40
Clinton town, Vernon County.....	1,358	1,335	6	1	0	0	10	6	16
Clintonville city, Waupaca County.....	4,559	4,360	13	49	17	0	43	77	149
Clover town, Bayfield County.....	223	216	0	2	0	0	1	4	3
Cloverland town, Douglas County.....	210	203	0	4	2	0	0	1	0
Cloverland town, Vilas County.....	1,029	995	0	5	8	0	3	18	14
Clyde town, Iowa County.....	306	300	0	0	1	0	0	5	9
Clyman village, Dodge County.....	422	402	2	5	1	0	0	12	20
Clyman town, Dodge County.....	774	756	1	2	1	0	8	6	20
Cobb village, Iowa County.....	458	450	0	0	5	0	3	0	1
Cochrane village, Buffalo County.....	450	446	0	0	0	0	0	4	3
Colburn town, Adams County.....	223	219	1	0	0	0	0	3	3
Colburn town, Chippewa County.....	856	836	0	3	3	0	0	14	4
Colby city.....	1,852	1,655	11	7	9	1	160	9	221
Clark County (part).....	1,354	1,221	8	7	5	1	107	5	147
Marathon County (part).....	498	434	3	0	4	0	53	4	74
Colby town, Clark County.....	874	837	1	4	4	0	23	5	38
Cold Spring town, Jefferson County.....	727	693	1	5	6	0	11	11	23
Coleman village, Marinette County.....	724	690	4	7	0	0	10	13	23
Colfax village, Dunn County.....	1,158	1,125	4	7	0	0	2	20	20
Colfax town, Dunn County.....	1,186	1,135	1	4	3	0	26	17	40
Collins CDP, Manitowoc County.....	164	163	0	0	1	0	0	0	1
Coloma village, Waushara County.....	450	450	0	0	0	0	0	0	4
Coloma town, Waushara County.....	753	731	1	2	12	0	5	2	8
Columbus city.....	4,991	4,777	47	13	32	1	53	68	164
Columbia County (part).....	4,991	4,777	47	13	32	1	53	68	164
Dodge County (part).....	0	0	0	0	0	0	0	0	0
Columbus town, Columbia County.....	646	611	5	0	2	0	17	11	27
Combined Locks village, Outagamie County	3,328	3,217	8	20	49	4	9	21	66
Commonwealth town, Florence County.....	399	390	0	2	1	0	1	5	5
Como CDP, Walworth County.....	2,631	2,417	17	6	52	6	100	33	272
Concord town, Jefferson County.....	2,072	2,017	8	5	6	0	9	27	32
Conover town, Vilas County.....	1,235	1,210	0	6	7	0	1	11	6
Conrath village, Rusk County.....	95	86	9	0	0	0	0	0	0

Table 4.

Race and Hispanic or Latino Origin: 2010—Con.

[For information on confidentiality protection, nonsampling error, and definitions, see Selected Appendixes at <www.census.gov/prod/cen2010/cph-1-a.pdf>]

Not Hispanic or Latino								State County Place and County Subdivision
Total	One race						Two or More Races	
	White	Black or African American	American Indian and Alaska Native	Asian	Native Hawaiian and Other Pacific Islander	Some Other Race		
PLACE AND COUNTY SUBDIVISION—Con.								
584	566	1	3	5	0	1	8	Chenequa village, Waukesha County
666	651	6	0	3	0	0	6	Chester town, Dodge County
2,182	2,146	5	9	6	0	1	15	Chetek city, Barron County
1,637	1,615	3	4	5	0	0	10	Chetek town, Barron County
234	232	0	1	1	0	0	0	Chicog town, Washburn County
567	119	0	413	1	0	0	34	Chief Lake CDP, Sawyer County
212	211	0	0	1	0	0	0	Chili CDP, Clark County
3,764	3,681	8	14	18	9	5	29	Chilton city, Calumet County
1,134	1,112	5	4	1	0	0	12	Chilton town, Calumet County
240	234	2	1	2	1	0	0	Chimney Rock town, Trempealeau County
371	365	0	0	0	0	0	6	Chippewa town, Ashland County
13,440	12,835	224	91	125	3	5	157	Chippewa Falls city, Chippewa County
1,227	1,197	13	0	2	2	0	13	Christiana town, Dane County
920	913	3	0	0	1	1	2	Christiana town, Vernon County
1,092	1,071	0	7	2	0	0	12	Cicero town, Outagamie County
180	179	0	0	0	0	0	1	City Point town, Jackson County
588	573	1	2	1	0	0	11	Clam Falls town, Polk County
37	36	0	0	0	0	0	1	Clam Lake CDP, Ashland County
1,156	1,139	3	0	8	0	0	6	Clarno town, Green County
381	375	1	0	1	0	0	4	Clay Banks town, Door County
941	931	1	1	0	0	0	8	Clayton town, Crawford County
559	545	4	1	0	0	0	9	Clayton village, Polk County
968	960	0	5	1	0	2	0	Clayton town, Polk County
3,913	3,833	9	9	35	0	0	27	Clayton town, Winnebago County
809	785	4	0	8	1	0	11	Clear Creek town, Eau Claire County
714	696	0	3	3	2	0	10	Clearfield town, Juneau County
1,040	1,022	0	1	2	0	3	12	Clear Lake village, Polk County
891	863	2	7	10	0	0	9	Clear Lake town, Polk County
855	841	8	0	1	0	0	5	Cleveland town, Chippewa County
477	470	1	3	0	0	0	3	Cleveland town, Jackson County
1,356	1,329	4	8	11	0	0	4	Cleveland village, Manitowoc County
1,469	1,450	3	4	2	0	1	9	Cleveland town, Marathon County
266	264	0	0	1	0	0	1	Cleveland town, Taylor County
385	385	0	0	0	0	0	0	Clifton town, Grant County
688	668	6	0	12	0	0	2	Clifton town, Monroe County
1,991	1,945	1	5	23	0	0	17	Clifton town, Pierce County
857	848	0	5	4	0	0	0	Clinton town, Barron County
1,981	1,939	10	2	7	0	0	23	Clinton village, Rock County
890	878	6	0	4	0	0	2	Clinton town, Rock County
1,342	1,330	6	1	0	0	0	5	Clinton town, Vernon County
4,410	4,278	10	44	16	0	4	58	Clintonville city, Waupaca County
220	213	0	2	0	0	1	4	Clover town, Bayfield County
210	203	0	4	2	0	0	1	Cloverland town, Douglas County
1,015	989	0	3	8	0	0	15	Cloverland town, Vilas County
297	291	0	0	1	0	0	5	Clyde town, Iowa County
402	383	2	4	1	0	0	12	Clyman village, Dodge County
754	749	1	0	1	0	0	3	Clyman town, Dodge County
457	450	0	0	5	0	2	0	Cobb village, Iowa County
447	443	0	0	0	0	0	4	Cochrane village, Buffalo County
220	217	1	0	0	0	0	2	Colburn town, Adams County
852	836	0	3	3	0	0	10	Colburn town, Chippewa County
1,631	1,594	10	7	9	1	1	9	Colby city
1,207	1,181	8	7	5	1	0	5	Clark County (part)
424	413	2	0	4	0	1	4	Marathon County (part)
836	823	0	4	4	0	0	5	Colby town, Clark County
704	682	1	4	6	0	0	11	Cold Spring town, Jefferson County
701	679	4	7	0	0	0	11	Coleman village, Marinette County
1,138	1,112	4	7	0	0	0	15	Colfax village, Dunn County
1,146	1,121	1	3	3	0	1	17	Colfax town, Dunn County
163	162	0	0	1	0	0	0	Collins CDP, Manitowoc County
446	446	0	0	0	0	0	0	Coloma village, Waushara County
745	728	1	2	12	0	0	2	Coloma town, Waushara County
4,827	4,684	45	10	31	1	2	54	Columbus city
4,827	4,684	45	10	31	1	2	54	Columbia County (part)
0	0	0	0	0	0	0	0	Dodge County (part)
619	602	5	0	2	0	0	10	Columbus town, Columbia County
3,262	3,170	5	18	49	3	4	13	Combined Locks village, Outagamie County
394	388	0	2	1	0	0	3	Commonwealth town, Florence County
2,359	2,279	9	2	52	6	0	11	Como CDP, Walworth County
2,040	1,998	8	5	6	0	0	23	Concord town, Jefferson County
1,229	1,204	0	6	7	0	1	11	Conover town, Vilas County
95	86	9	0	0	0	0	0	Conrath village, Rusk County

Table 4.

Race and Hispanic or Latino Origin: 2010—Con.

[For information on confidentiality protection, nonsampling error, and definitions, see Selected Appendixes at <www.census.gov/prod/cen2010/cph-1-a.pdf>]

State County Place and County Subdivision	Total population	Race						Two or More Races	Hispanic or Latino (of any race)
		One race							
		White	Black or African American	American Indian and Alaska Native	Asian	Native Hawaiian and Other Pacific Islander	Some Other Race		
PLACE AND COUNTY SUBDIVISION—Con.									
Cooks Valley town, Chippewa County.....	805	789	3	0	2	0	1	10	13
Coon town, Vernon County.....	728	726	1	0	0	0	0	1	0
Coon Valley village, Vernon County.....	765	752	1	0	5	0	4	3	5
Cooperstown town, Manitowoc County.....	1,292	1,269	2	2	4	0	5	10	11
Cornell city, Chippewa County.....	1,467	1,432	4	5	3	1	0	22	3
Corning town, Lincoln County.....	883	869	0	1	5	2	1	5	5
Cornucopia CDP, Bayfield County.....	98	91	0	1	0	0	1	5	0
Cottage Grove village, Dane County.....	6,192	5,702	152	11	134	0	68	125	185
Cottage Grove town, Dane County.....	3,875	3,719	32	6	59	0	9	50	66
Couderay village, Sawyer County.....	88	65	0	11	0	0	1	11	1
Couderay town, Sawyer County.....	401	152	0	232	0	0	0	17	4
Courtland town, Columbia County.....	525	510	1	1	5	0	3	5	13
Crandon city, Forest County.....	1,920	1,653	8	178	6	1	4	70	40
Crandon town, Forest County.....	650	594	0	42	0	0	5	9	7
Cranmoor town, Wood County.....	168	150	0	16	0	0	0	2	2
Crescent town, Oneida County.....	2,033	1,966	4	10	22	0	0	31	13
Crivitz village, Marinette County.....	984	958	3	8	0	0	0	15	8
Cross town, Buffalo County.....	377	374	1	0	0	0	2	0	6
Cross Plains village, Dane County.....	3,538	3,435	27	7	22	0	10	37	57
Cross Plains town, Dane County.....	1,507	1,476	2	3	5	1	5	15	26
Crystal town, Washburn County.....	267	257	0	5	1	0	2	2	2
Crystal Lake town, Barron County.....	757	744	0	6	0	0	3	4	14
Crystal Lake town, Marquette County.....	484	472	3	3	4	0	1	1	1
Cuba City city.....	2,086	2,067	5	2	2	0	0	10	10
Grant County (part).....	1,877	1,858	5	2	2	0	0	10	9
Lafayette County (part).....	209	209	0	0	0	0	0	0	1
Cudahy city, Milwaukee County.....	18,267	16,219	486	161	253	6	655	487	1,769
Cumberland city, Barron County.....	2,170	2,082	10	31	1	0	9	37	54
Cumberland town, Barron County.....	876	866	0	3	1	0	0	6	2
Curran town, Jackson County.....	343	331	1	1	8	0	0	2	0
Curtiss village, Clark County.....	216	126	1	3	0	0	86	0	112
Cutler town, Juneau County.....	326	305	3	3	0	0	9	6	13
Cylon town, St. Croix County.....	683	662	0	5	4	0	4	8	19
Dairyland town, Douglas County.....	184	182	1	1	0	0	0	0	0
Dakota town, Waushara County.....	1,227	1,121	0	7	5	5	61	28	209
Dale CDP, Outagamie County.....	528	522	0	1	0	0	5	0	6
Dale town, Outagamie County.....	2,731	2,684	2	9	15	0	9	12	42
Dallas village, Barron County.....	409	398	0	1	4	0	3	3	8
Dallas town, Barron County.....	574	548	0	2	12	0	7	5	13
Dalton CDP, Green Lake County.....	206	203	0	0	0	0	0	3	4
Danbury CDP, Burnett County.....	172	143	2	20	0	0	1	6	1
Dane village, Dane County.....	995	942	8	1	17	0	21	6	43
Dane town, Dane County.....	990	956	7	0	7	0	9	11	28
Daniels town, Burnett County.....	649	630	0	2	3	0	3	11	9
Darien village, Walworth County.....	1,580	1,359	12	6	9	0	171	23	348
Darien town, Walworth County.....	1,693	1,572	4	2	2	0	85	28	271
Darlington city, Lafayette County.....	2,451	2,194	8	12	6	0	208	23	297
Darlington town, Lafayette County.....	875	850	4	4	2	0	11	4	18
Day town, Marathon County.....	1,085	1,081	1	0	1	0	0	2	8
Dayton town, Richland County.....	693	678	0	1	3	0	8	3	15
Dayton town, Waupaca County.....	2,748	2,697	3	9	9	0	7	23	58
Decatur town, Green County.....	1,767	1,722	3	3	15	0	15	9	30
Deer Creek town, Outagamie County.....	637	590	0	6	7	0	30	4	37
Deer Creek town, Taylor County.....	768	745	1	0	0	2	19	1	19
Deerfield village, Dane County.....	2,319	2,218	23	15	19	0	14	30	76
Deerfield town, Dane County.....	1,585	1,476	70	2	16	0	8	13	35
Deerfield town, Waushara County.....	737	718	2	3	0	0	6	8	25
Deer Park village, St. Croix County.....	216	211	1	0	3	0	1	0	3
DeForest village, Dane County.....	8,936	8,334	184	28	134	3	107	146	325
Dekorra town, Columbia County.....	2,311	2,280	5	7	4	0	3	12	12
Delafield city, Waukesha County.....	7,085	6,830	54	22	94	2	29	54	226
Delafield town, Waukesha County.....	8,400	7,902	241	26	133	0	17	81	200
Delavan city, Walworth County.....	8,463	6,874	144	60	82	2	1,079	222	2,492
Delavan town, Walworth County.....	5,285	4,855	36	22	33	4	256	79	584
Delavan Lake CDP, Walworth County.....	2,649	2,473	15	6	9	4	103	39	246
Dellona town, Sauk County.....	1,552	1,346	2	156	9	0	13	26	39
Dell Prairie town, Adams County.....	1,590	1,507	9	31	1	0	7	35	37
Delwood CDP, Adams County.....	563	555	1	2	1	0	1	3	1
Delmar town, Chippewa County.....	936	917	0	10	8	0	0	1	17
Delta town, Bayfield County.....	273	264	0	2	0	0	0	7	0
Delton town, Sauk County.....	2,391	2,108	9	163	11	0	40	60	86
Denmark village, Brown County.....	2,123	2,023	8	12	15	0	35	30	52
De Pere city, Brown County.....	23,800	22,366	212	281	350	6	159	426	511

Table 4.

Race and Hispanic or Latino Origin: 2010—Con.

[For information on confidentiality protection, nonsampling error, and definitions, see Selected Appendixes at <www.census.gov/prod/cen2010/cph-1-a.pdf>]

Not Hispanic or Latino								State County Place and County Subdivision
Total	One race						Two or More Races	
	White	Black or African American	American Indian and Alaska Native	Asian	Native Hawaiian and Other Pacific Islander	Some Other Race		
								PLACE AND COUNTY SUBDIVISION—Con.
792	777	3	0	2	0	0	10	Cooks Valley town, Chippewa County
728	726	1	0	0	0	0	1	Coon town, Vernon County
760	751	1	0	5	0	0	3	Coon Valley village, Vernon County
1,281	1,263	2	2	4	0	0	10	Cooperstown town, Manitowoc County
1,464	1,431	4	5	3	1	0	20	Cornell city, Chippewa County
878	868	0	1	5	2	0	2	Corning town, Lincoln County
98	91	0	1	0	0	1	5	Cornucopia CDP, Bayfield County
6,007	5,591	151	8	134	0	18	105	Cottage Grove village, Dane County
3,809	3,688	29	5	59	0	1	27	Cottage Grove town, Dane County
87	65	0	11	0	0	0	11	Couderay village, Sawyer County
397	152	0	228	0	0	0	17	Couderay town, Sawyer County
512	498	1	1	5	0	2	5	Courtland town, Columbia County
1,880	1,636	8	164	5	1	1	65	Crandon city, Forest County
643	594	0	42	0	0	0	7	Crandon town, Forest County
166	148	0	16	0	0	0	2	Cranmoor town, Wood County
2,020	1,954	4	10	22	0	0	30	Crescent town, Oneida County
976	952	3	8	0	0	0	13	Crivitz village, Marinette County
371	370	1	0	0	0	0	0	Cross town, Buffalo County
3,481	3,398	27	6	22	0	1	27	Cross Plains village, Dane County
1,481	1,464	1	3	5	1	0	7	Cross Plains town, Dane County
265	257	0	5	1	0	0	2	Crystal town, Washburn County
743	734	0	5	0	0	0	4	Crystal Lake town, Barron County
483	472	3	3	4	0	0	1	Crystal Lake town, Marquette County
2,076	2,059	4	2	2	0	0	9	Cuba City city
1,868	1,851	4	2	2	0	0	9	Grant County (part)
208	208	0	0	0	0	0	0	Lafayette County (part)
16,498	15,356	439	136	245	6	5	311	Cudahy city, Milwaukee County
2,116	2,047	10	29	1	0	0	29	Cumberland city, Barron County
874	864	0	3	1	0	0	6	Cumberland town, Barron County
343	331	1	1	8	0	0	2	Curran town, Jackson County
104	103	1	0	0	0	0	0	Curtiss village, Clark County
313	301	3	3	0	0	0	6	Cutler town, Juneau County
664	647	0	5	4	0	1	7	Cylon town, St. Croix County
184	182	1	1	0	0	0	0	Dairyland town, Douglas County
1,018	994	0	2	5	1	0	16	Dakota town, Waushara County
522	519	0	1	0	0	2	0	Dale CDP, Outagamie County
2,689	2,650	2	8	15	0	2	12	Dale town, Outagamie County
401	393	0	1	4	0	0	3	Dallas village, Barron County
561	543	0	2	12	0	0	4	Dallas town, Barron County
202	201	0	0	0	0	0	1	Dalton CDP, Green Lake County
171	143	2	20	0	0	0	6	Danbury CDP, Burnett County
952	921	8	1	17	0	0	5	Dane village, Dane County
962	940	4	0	7	0	3	8	Dane town, Dane County
640	628	0	2	3	0	0	7	Daniels town, Burnett County
1,232	1,199	12	3	9	0	2	7	Darien village, Walworth County
1,422	1,407	4	2	2	0	0	7	Darien town, Walworth County
2,154	2,114	8	7	5	0	0	20	Darlington city, Lafayette County
857	846	4	1	2	0	0	4	Darlington town, Lafayette County
1,077	1,073	1	0	1	0	0	2	Day town, Marathon County
678	672	0	0	3	0	0	3	Dayton town, Richland County
2,690	2,648	3	9	9	0	0	21	Dayton town, Waupaca County
1,737	1,706	3	3	15	0	1	9	Decatur town, Green County
600	583	0	6	7	0	0	4	Deer Creek town, Outagamie County
749	745	1	0	0	2	0	1	Deer Creek town, Taylor County
2,243	2,164	23	12	19	0	0	25	Deerfield village, Dane County
1,550	1,450	70	1	16	0	0	13	Deerfield town, Dane County
712	699	2	3	0	0	0	8	Deerfield town, Waushara County
213	208	1	0	3	0	1	0	Deer Park village, St. Croix County
8,611	8,144	175	25	133	3	8	123	DeForest village, Dane County
2,299	2,272	5	7	4	0	0	11	Dekorra town, Columbia County
6,859	6,632	54	20	94	2	10	47	Delafield city, Waukesha County
8,200	7,742	234	19	133	0	1	71	Delafield town, Waukesha County
5,971	5,684	107	11	75	2	7	85	Delavan city, Walworth County
4,701	4,577	34	11	30	4	0	45	Delavan town, Walworth County
2,403	2,359	15	3	6	4	0	16	Delavan Lake CDP, Walworth County
1,513	1,327	2	156	9	0	0	19	Dellona town, Sauk County
1,553	1,486	9	26	1	0	0	31	Dell Prairie town, Adams County
562	555	1	2	1	0	0	3	Delwood CDP, Adams County
919	910	0	0	8	0	0	1	Delmar town, Chippewa County
273	264	0	2	0	0	0	7	Delta town, Bayfield County
2,305	2,084	8	154	11	0	4	44	Delton town, Sauk County
2,071	2,011	8	12	15	0	1	24	Denmark village, Brown County
23,289	22,082	201	258	347	5	16	380	De Pere city, Brown County

Table 4.

Race and Hispanic or Latino Origin: 2010—Con.

[For information on confidentiality protection, nonsampling error, and definitions, see Selected Appendixes at <www.census.gov/prod/cen2010/cph-1-a.pdf>]

State County Place and County Subdivision	Total population	Race							Two or More Races	Hispanic or Latino (of any race)
		One race								
		White	Black or African American	American Indian and Alaska Native	Asian	Native Hawaiian and Other Pacific Islander	Some Other Race			
PLACE AND COUNTY SUBDIVISION—Con.										
De Soto village.....	287	286	0	0	0	0	0	1	0	
Crawford County (part).....	108	108	0	0	0	0	0	0	0	
Vernon County (part).....	179	178	0	0	0	0	0	1	0	
Dewey town, Burnett County.....	516	447	0	54	2	0	0	13	3	
Dewey town, Portage County.....	932	923	2	2	4	0	0	1	3	
Dewey town, Rusk County.....	545	540	1	0	1	0	1	2	11	
Dewhurst town, Clark County.....	323	315	1	4	2	0	0	1	2	
Dexter town, Wood County.....	359	358	0	1	0	0	0	0	3	
Diamond Bluff CDP, Pierce County.....	194	192	0	0	0	0	0	2	1	
Diamond Bluff town, Pierce County.....	469	456	0	2	3	0	1	7	2	
Diaperville CDP, Ashland County.....	70	1	0	65	0	0	0	4	2	
Dickeyville village, Grant County.....	1,061	1,051	2	0	0	0	4	4	12	
Dodge CDP, Trempealeau County.....	121	121	0	0	0	0	0	0	0	
Dodge town, Trempealeau County.....	389	382	1	0	3	0	3	0	3	
Dodgeville city, Iowa County.....	4,693	4,566	25	12	45	1	8	36	84	
Dodgeville town, Iowa County.....	1,708	1,664	5	2	21	0	6	10	18	
Dorchester village.....	876	791	5	2	1	0	73	4	112	
Clark County (part).....	871	786	5	2	1	0	73	4	112	
Marathon County (part).....	5	5	0	0	0	0	0	0	0	
Doty town, Oconto County.....	260	257	0	1	0	0	0	2	1	
Douglas town, Marquette County.....	725	708	1	2	4	0	7	3	12	
Dousman village, Waukesha County.....	2,302	2,229	15	12	21	0	2	23	66	
Dover town, Buffalo County.....	486	470	0	0	0	0	13	3	7	
Dover town, Racine County.....	4,051	3,796	132	39	22	1	34	27	144	
Dovre town, Barron County.....	849	845	2	0	1	0	0	1	7	
Downing village, Dunn County.....	265	263	0	1	0	0	1	0	1	
Downsville CDP, Dunn County.....	146	145	1	0	0	0	0	0	0	
Doyle town, Barron County.....	453	447	1	0	1	0	4	0	4	
Doylestown village, Columbia County.....	297	290	0	1	0	0	4	2	6	
Drammen town, Eau Claire County.....	783	765	1	1	7	0	2	7	10	
Draper town, Sawyer County.....	204	197	0	3	0	0	0	4	0	
Dresser village, Polk County.....	895	878	2	0	4	1	6	4	17	
Drummond CDP, Bayfield County.....	154	153	0	0	0	0	0	1	0	
Drummond town, Bayfield County.....	463	461	0	0	0	0	0	2	2	
Dunbar CDP, Marinette County.....	50	43	0	1	1	0	2	3	4	
Dunbar town, Marinette County.....	1,094	1,005	9	4	16	4	8	48	27	
Dunkirk town, Dane County.....	1,945	1,890	9	1	19	0	6	20	22	
Dunn town, Dane County.....	4,931	4,778	29	6	44	0	17	57	98	
Dunn town, Dunn County.....	1,524	1,467	5	8	23	0	2	19	9	
Dupont town, Waupaca County.....	738	718	0	1	13	0	0	6	0	
Durand city, Pepin County.....	1,931	1,894	4	10	1	1	5	16	16	
Durand town, Pepin County.....	742	722	5	3	2	0	2	8	7	
Dyckesville CDP.....	538	521	0	4	1	0	4	8	16	
Brown County (part).....	318	311	0	2	1	0	0	4	8	
Kewaunee County (part).....	220	210	0	2	0	0	4	4	8	
Eagle town, Richland County.....	531	519	0	1	0	2	4	5	9	
Eagle village, Waukesha County.....	1,950	1,917	2	2	7	0	19	3	41	
Eagle town, Waukesha County.....	3,507	3,427	13	12	18	2	10	25	82	
Eagle Lake CDP, Racine County.....	1,192	1,156	7	6	7	0	8	8	52	
Eagle Point town, Chippewa County.....	3,053	3,011	3	3	13	0	1	22	7	
Eagle River city, Vilas County.....	1,398	1,300	11	49	1	0	15	22	26	
Eastman village, Crawford County.....	428	423	0	0	0	0	0	5	0	
Eastman town, Crawford County.....	739	732	0	1	1	0	1	4	6	
Easton town, Adams County.....	1,130	1,103	2	1	1	0	11	12	41	
Easton town, Marathon County.....	1,111	1,083	1	6	4	0	13	4	18	
East Troy village, Walworth County.....	4,281	4,107	15	23	24	3	48	61	172	
East Troy town, Walworth County.....	4,021	3,923	18	9	18	4	10	39	74	
Eaton town, Brown County.....	1,508	1,482	2	1	14	4	0	5	3	
Eaton town, Clark County.....	712	706	1	1	0	0	1	3	7	
Eaton town, Manitowoc County.....	833	808	1	0	9	0	2	13	10	
Eau Claire city.....	65,883	60,226	752	347	3,014	29	356	1,159	1,268	
Chippewa County (part).....	1,981	1,652	22	4	244	0	17	42	36	
Eau Claire County (part).....	63,902	58,574	730	343	2,770	29	339	1,117	1,232	
Eau Galle town, Dunn County.....	757	738	2	1	2	1	8	5	15	
Eau Galle town, St. Croix County.....	1,139	1,100	9	1	22	0	2	5	5	
Eau Pleine town, Marathon County.....	773	764	0	1	1	0	4	3	9	
Eau Pleine town, Portage County.....	908	888	1	1	1	0	4	13	16	
Eden village, Fond du Lac County.....	875	827	2	6	3	0	23	14	41	
Eden town, Fond du Lac County.....	1,028	997	3	0	4	0	12	12	24	
Eden town, Iowa County.....	355	336	0	0	1	0	13	5	18	

Table 4.

Race and Hispanic or Latino Origin: 2010—Con.

[For information on confidentiality protection, nonsampling error, and definitions, see Selected Appendixes at <www.census.gov/prod/cen2010/cph-1-a.pdf>]

Not Hispanic or Latino								State County Place and County Subdivision
Total	One race						Two or More Races	
	White	Black or African American	American Indian and Alaska Native	Asian	Native Hawaiian and Other Pacific Islander	Some Other Race		
								PLACE AND COUNTY SUBDIVISION—Con.
287	286	0	0	0	0	0	1	De Soto village
108	108	0	0	0	0	0	0	Crawford County (part)
179	178	0	0	0	0	0	1	Vernon County (part)
513	445	0	54	2	0	0	12	Dewey town, Burnett County
929	920	2	2	4	0	0	1	Dewey town, Portage County
534	531	0	0	1	0	0	2	Dewey town, Rusk County
321	313	1	4	2	0	0	1	Dewhurst town, Clark County
356	355	0	1	0	0	0	0	Dexter town, Wood County
193	191	0	0	0	0	0	2	Diamond Bluff CDP, Pierce County
467	454	0	2	3	0	1	7	Diamond Bluff town, Pierce County
68	1	0	64	0	0	0	3	Diaperville CDP, Ashland County
1,049	1,045	1	0	0	0	0	3	Dickeyville village, Grant County
121	121	0	0	0	0	0	0	Dodge CDP, Trempealeau County
386	382	1	0	3	0	0	0	Dodge town, Trempealeau County
4,609	4,491	25	11	45	1	2	34	Dodgeville city, Iowa County
1,690	1,657	5	2	17	0	0	9	Dodgeville town, Iowa County
764	754	5	2	1	0	0	2	Dorchester village
759	749	5	2	1	0	0	2	Clark County (part)
5	5	0	0	0	0	0	0	Marathon County (part)
259	256	0	1	0	0	0	2	Doty town, Oconto County
713	706	1	2	4	0	0	0	Douglas town, Marquette County
2,236	2,172	9	12	20	0	1	22	Dousman village, Waukesha County
479	464	0	0	0	0	13	2	Dover town, Buffalo County
3,907	3,700	127	34	20	1	0	25	Dover town, Racine County
842	838	2	0	1	0	0	1	Dovre town, Barron County
264	263	0	1	0	0	0	0	Downing village, Dunn County
146	145	1	0	0	0	0	0	Downsville CDP, Dunn County
449	447	1	0	1	0	0	0	Doyle town, Barron County
291	288	0	1	0	0	0	2	Doylestown village, Columbia County
773	758	0	1	7	0	0	7	Drammen town, Eau Claire County
204	197	0	3	0	0	0	4	Draper town, Sawyer County
878	867	2	0	4	1	0	4	Dresser village, Polk County
154	153	0	0	0	0	0	1	Drummond CDP, Bayfield County
461	459	0	0	0	0	0	2	Drummond town, Bayfield County
46	43	0	0	1	0	0	2	Dunbar CDP, Marinette County
1,067	994	8	2	16	3	0	44	Dunbar town, Marinette County
1,923	1,877	9	1	19	0	0	17	Dunkirk town, Dane County
4,833	4,710	27	6	44	0	1	45	Dunn town, Dane County
1,515	1,461	5	6	23	0	1	19	Dunn town, Dunn County
738	718	0	1	13	0	0	6	Dupont town, Waupaca County
1,915	1,886	4	9	1	1	0	14	Durand city, Pepin County
735	717	5	3	2	0	0	8	Durand town, Pepin County
522	513	0	4	1	0	0	4	Dyckesville CDP
310	307	0	2	1	0	0	0	Brown County (part)
212	206	0	2	0	0	0	4	Kewaunee County (part)
522	517	0	1	0	2	0	2	Eagle town, Richland County
1,909	1,892	2	2	7	0	3	3	Eagle village, Waukesha County
3,425	3,357	13	11	18	2	0	24	Eagle town, Waukesha County
1,140	1,116	6	6	5	0	0	7	Eagle Lake CDP, Racine County
3,046	3,005	3	3	13	0	0	22	Eagle Point town, Chippewa County
1,372	1,291	11	48	1	0	0	21	Eagle River city, Vilas County
428	423	0	0	0	0	0	5	Eastman village, Crawford County
733	729	0	1	1	0	0	2	Eastman town, Crawford County
1,089	1,078	2	1	1	0	0	7	Easton town, Adams County
1,093	1,079	1	2	3	0	6	2	Easton town, Marathon County
4,109	4,002	14	20	23	3	0	47	East Troy village, Walworth County
3,947	3,866	16	8	18	4	1	34	East Troy town, Walworth County
1,505	1,480	2	1	14	4	0	4	Eaton town, Brown County
705	702	1	1	0	0	0	1	Eaton town, Clark County
823	806	1	0	9	0	0	7	Eaton town, Manitowoc County
64,615	59,499	723	327	2,995	28	35	1,008	Eau Claire city
1,945	1,634	22	4	244	0	0	41	Chippewa County (part)
62,670	57,865	701	323	2,751	28	35	967	Eau Claire County (part)
742	731	2	1	2	1	0	5	Eau Galle town, Dunn County
1,134	1,096	9	1	22	0	1	5	Eau Galle town, St. Croix County
764	759	0	1	1	0	0	3	Eau Pleine town, Marathon County
892	882	1	1	1	0	0	7	Eau Pleine town, Portage County
834	814	2	4	3	0	0	11	Eden village, Fond du Lac County
1,004	981	3	0	4	0	4	12	Eden town, Fond du Lac County
337	331	0	0	1	0	0	5	Eden town, Iowa County

Table 4.

Race and Hispanic or Latino Origin: 2010—Con.

[For information on confidentiality protection, nonsampling error, and definitions, see Selected Appendixes at <www.census.gov/prod/cen2010/cph-1-a.pdf>]

State County Place and County Subdivision	Total population	Race						Two or More Races	Hispanic or Latino (of any race)
		One race							
		White	Black or African American	American Indian and Alaska Native	Asian	Native Hawaiian and Other Pacific Islander	Some Other Race		
PLACE AND COUNTY SUBDIVISION—Con.									
Edgar village, Marathon County.....	1,479	1,441	6	6	3	3	11	9	30
Edgerton city.....	5,461	5,184	50	41	29	1	79	77	222
Dane County (part).....	97	95	0	0	0	0	1	1	5
Rock County (part).....	5,364	5,089	50	41	29	1	78	76	217
Edgewater town, Sawyer County.....	519	502	0	7	1	0	0	9	7
Edmund CDP, Iowa County.....	173	169	0	0	0	0	0	4	9
Edson town, Chippewa County.....	1,089	1,072	1	4	1	0	6	5	16
Egg Harbor village, Door County.....	201	193	0	1	0	0	7	0	9
Egg Harbor town, Door County.....	1,342	1,276	0	6	2	0	53	5	119
Eileen town, Bayfield County.....	681	652	0	17	1	0	0	11	0
Eisenstein town, Price County.....	630	626	0	2	1	0	0	1	9
Eland village, Shawano County.....	202	186	0	9	0	0	5	2	5
Elba town, Dodge County.....	996	977	0	8	1	0	5	5	14
Elcho CDP, Langlade County.....	339	323	0	3	0	0	1	12	9
Elcho town, Langlade County.....	1,233	1,191	0	11	1	0	3	27	11
Elderon village, Marathon County.....	179	166	0	2	0	8	2	1	7
Elderon town, Marathon County.....	606	586	0	8	0	0	9	3	12
Eldorado town, Fond du Lac County.....	1,462	1,437	3	3	3	0	11	5	15
Eleva village, Trempealeau County.....	670	656	0	1	2	0	5	6	9
Elk town, Price County.....	988	968	1	1	4	0	2	12	11
Elk Grove town, Lafayette County.....	551	525	1	4	6	0	12	3	16
Elkhart Lake village, Sheboygan County.....	967	945	2	9	0	0	8	3	16
Elkhorn city, Walworth County.....	10,084	9,220	120	23	68	2	489	162	1,108
Elk Mound village, Dunn County.....	878	797	5	6	44	0	4	22	22
Elk Mound town, Dunn County.....	1,792	1,724	3	2	54	0	1	8	26
Ellenboro town, Grant County.....	525	515	2	3	1	0	0	4	1
Ellington town, Outagamie County.....	2,758	2,708	3	5	16	0	12	14	42
Ellison Bay CDP, Door County.....	165	162	1	0	2	0	0	0	3
Ellsworth village, Pierce County.....	3,284	3,173	11	9	13	0	26	52	48
Ellsworth town, Pierce County.....	1,146	1,126	3	3	1	0	4	9	2
Elm Grove village, Waukesha County.....	5,934	5,660	40	7	146	4	18	59	118
Elmwood village, Pierce County.....	817	801	1	4	1	0	6	4	25
Elmwood Park village, Racine County.....	497	450	21	1	12	0	9	4	25
El Paso town, Pierce County.....	681	676	1	1	0	0	1	2	17
Elroy city, Juneau County.....	1,442	1,396	5	11	3	0	4	23	32
Embarrass village, Waupaca County.....	404	392	2	4	0	0	3	3	3
Emerald CDP, St. Croix County.....	161	140	0	0	7	0	10	4	15
Emerald town, St. Croix County.....	853	816	3	1	9	0	14	10	33
Emery town, Price County.....	297	290	1	0	1	0	1	4	6
Emmet town, Dodge County.....	1,302	1,285	2	1	8	1	1	4	9
Emmet town, Marathon County.....	931	920	0	0	0	0	10	1	13
Empire town, Fond du Lac County.....	2,797	2,735	18	4	16	2	6	16	43
Endeavor village, Marquette County.....	468	422	9	5	9	0	11	12	21
Enterprise town, Oneida County.....	315	312	0	2	0	0	1	0	1
Ephraim village, Door County.....	288	285	0	1	0	0	2	0	7
Erin town, Washington County.....	3,747	3,658	5	12	17	3	13	39	60
Erin Prairie town, St. Croix County.....	688	660	1	2	8	0	4	13	7
Estella town, Chippewa County.....	433	419	0	0	1	0	8	5	8
Ettrick village, Trempealeau County.....	524	514	1	1	0	0	4	4	11
Ettrick town, Trempealeau County.....	1,237	1,227	1	0	3	0	2	4	12
Eureka town, Polk County.....	1,649	1,617	2	9	2	0	3	16	11
Eureka CDP, Winnebago County.....	220	218	0	0	0	0	0	2	1
Evansville city, Rock County.....	5,012	4,811	42	23	35	0	24	77	179
Evergreen town, Langlade County.....	495	486	1	4	0	0	2	2	2
Evergreen town, Washburn County.....	1,135	1,106	1	9	1	1	1	16	11
Excelsior town, Sauk County.....	1,575	1,546	2	6	5	0	4	12	30
Exeland village, Sawyer County.....	196	177	1	2	1	0	2	13	2
Exeter town, Green County.....	2,023	1,992	8	0	3	0	0	20	17
Fairbanks town, Shawano County.....	616	600	2	5	0	0	0	9	0
Fairchild village, Eau Claire County.....	550	518	0	9	1	0	11	11	12
Fairchild town, Eau Claire County.....	343	341	0	2	0	0	0	0	0
Fairfield town, Sauk County.....	1,077	1,056	0	9	7	0	4	1	13
Fairwater village, Fond du Lac County.....	371	353	3	2	1	0	12	0	24
Fall Creek village, Eau Claire County.....	1,315	1,287	1	7	10	0	1	9	3
Fall River village, Columbia County.....	1,712	1,644	12	1	17	0	6	32	34
Farmington town, Jefferson County.....	1,380	1,334	7	4	3	0	19	13	35
Farmington town, La Crosse County.....	2,061	1,965	3	4	63	0	2	24	10
Farmington town, Polk County.....	1,836	1,798	2	8	4	0	14	10	42
Farmington town, Washington County.....	4,014	3,906	29	6	34	0	18	21	67
Farmington town, Waupaca County.....	3,974	3,901	17	17	11	0	16	12	55

Table 4.

Race and Hispanic or Latino Origin: 2010—Con.

[For information on confidentiality protection, nonsampling error, and definitions, see Selected Appendixes at <www.census.gov/prod/cen2010/cph-1-a.pdf>]

Not Hispanic or Latino								State County Place and County Subdivision
Total	One race						Two or More Races	
	White	Black or African American	American Indian and Alaska Native	Asian	Native Hawaiian and Other Pacific Islander	Some Other Race		
PLACE AND COUNTY SUBDIVISION—Con.								
1,449	1,431	6	6	3	0	0	3	Edgar village, Marathon County
5,239	5,082	50	11	29	1	2	64	Edgerton city
92	91	0	0	0	0	0	1	Dane County (part)
5,147	4,991	50	11	29	1	2	63	Rock County (part)
512	496	0	6	1	0	0	9	Edgewater town, Sawyer County
164	160	0	0	0	0	0	4	Edmund CDP, Iowa County
1,073	1,066	1	0	1	0	0	5	Edson town, Chippewa County
192	191	0	1	0	0	0	0	Egg Harbor village, Door County
1,223	1,210	0	6	2	0	0	5	Egg Harbor town, Door County
681	652	0	17	1	0	0	11	Eileen town, Bayfield County
621	618	0	1	1	0	0	1	Eisenstein town, Price County
197	186	0	9	0	0	0	2	Eland village, Shawano County
982	968	0	8	1	0	0	5	Elba town, Dodge County
330	322	0	2	0	0	1	5	Elcho CDP, Langlade County
1,222	1,188	0	10	1	0	3	20	Elcho town, Langlade County
172	162	0	1	0	8	0	1	Elderon village, Marathon County
594	583	0	8	0	0	0	3	Elderon town, Marathon County
1,447	1,431	3	3	3	0	3	4	Eldorado town, Fond du Lac County
661	655	0	1	2	0	0	3	Eleva village, Trempealeau County
977	960	1	1	4	0	2	9	Elk town, Price County
535	521	1	4	6	0	0	3	Elk Grove town, Lafayette County
951	938	2	8	0	0	0	3	Elkhart Lake village, Sheboygan County
8,976	8,669	111	19	62	1	4	110	Elkhorn city, Walworth County
856	781	5	6	44	0	0	20	Elk Mound village, Dunn County
1,766	1,702	2	1	54	0	0	7	Elk Mound town, Dunn County
524	514	2	3	1	0	0	4	Ellenboro town, Grant County
2,716	2,680	3	5	16	0	0	12	Ellington town, Outagamie County
162	159	1	0	2	0	0	0	Ellison Bay CDP, Door County
3,236	3,156	11	6	13	0	4	46	Ellsworth village, Pierce County
1,144	1,126	3	1	1	0	4	9	Ellsworth town, Pierce County
5,816	5,563	36	7	145	4	6	55	Elm Grove village, Waukesha County
792	784	1	4	1	0	0	2	Elmwood village, Pierce County
472	435	21	1	12	0	0	3	Elmwood Park village, Racine County
664	661	1	1	0	0	0	1	El Paso town, Pierce County
1,410	1,381	5	3	3	0	0	18	Elroy city, Juneau County
401	390	2	4	0	0	2	3	Embarrass village, Waupaca County
146	139	0	0	7	0	0	0	Emerald CDP, St. Croix County
820	801	3	1	9	0	0	6	Emerald town, St. Croix County
291	285	1	0	1	0	0	4	Emery town, Price County
1,293	1,277	2	1	8	1	1	3	Emmet town, Dodge County
918	917	0	0	0	0	0	1	Emmet town, Marathon County
2,754	2,696	18	4	16	2	2	16	Empire town, Fond du Lac County
447	420	9	5	9	0	0	4	Endeavor village, Marquette County
314	312	0	2	0	0	0	0	Enterprise town, Oneida County
281	280	0	1	0	0	0	0	Ephraim village, Door County
3,687	3,625	5	11	17	2	0	27	Erin town, Washington County
681	656	1	2	8	0	1	13	Erin Prairie town, St. Croix County
425	419	0	0	1	0	0	5	Estella town, Chippewa County
513	509	1	1	0	0	0	2	Etrick village, Trempealeau County
1,225	1,218	1	0	3	0	0	3	Etrick town, Trempealeau County
1,638	1,611	2	5	2	0	2	16	Eureka town, Polk County
219	217	0	0	0	0	0	2	Eureka CDP, Winnebago County
4,833	4,674	42	17	35	0	0	65	Evansville city, Rock County
493	486	1	4	0	0	0	2	Evergreen town, Langlade County
1,124	1,100	1	7	1	1	0	14	Evergreen town, Washburn County
1,545	1,523	2	6	5	0	1	8	Excelsior town, Sauk County
194	177	1	2	1	0	0	13	Exeland village, Sawyer County
2,006	1,975	8	0	3	0	0	20	Exeter town, Green County
616	600	2	5	0	0	0	9	Fairbanks town, Shawano County
538	516	0	9	1	0	3	9	Fairchild village, Eau Claire County
343	341	0	2	0	0	0	0	Fairchild town, Eau Claire County
1,064	1,053	0	3	7	0	0	1	Fairfield town, Sauk County
347	341	3	2	1	0	0	0	Fairwater village, Fond du Lac County
1,312	1,285	1	7	10	0	0	9	Fall Creek village, Eau Claire County
1,678	1,622	12	1	16	0	3	24	Fall River village, Columbia County
1,345	1,319	7	4	3	0	4	8	Farmington town, Jefferson County
2,051	1,957	3	4	63	0	0	24	Farmington town, La Crosse County
1,794	1,772	2	7	4	0	0	9	Farmington town, Polk County
3,947	3,862	29	4	34	0	0	18	Farmington town, Washington County
3,919	3,865	17	17	10	0	0	10	Farmington town, Waupaca County

Table 4.

Race and Hispanic or Latino Origin: 2010—Con.

[For information on confidentiality protection, nonsampling error, and definitions, see Selected Appendixes at <www.census.gov/prod/cen2010/cph-1-a.pdf>]

State County Place and County Subdivision	Total population	Race							Two or More Races	Hispanic or Latino (of any race)
		One race								
		White	Black or African American	American Indian and Alaska Native	Asian	Native Hawaiian and Other Pacific Islander	Some Other Race			
PLACE AND COUNTY SUBDIVISION—Con.										
Fayette town, Lafayette County.....	376	373	0	0	0	0	0	3	0	
Fence town, Florence County.....	192	181	0	5	0	0	6	0	7	
Fennimore city, Grant County.....	2,497	2,452	3	10	13	0	8	11	31	
Fennimore town, Grant County.....	612	604	2	1	2	0	2	1	16	
Fenwood village, Marathon County.....	152	148	0	0	0	0	1	3	4	
Fern town, Florence County.....	159	158	0	0	0	1	0	0	0	
Ferryville village, Crawford County.....	176	173	0	0	0	0	1	2	4	
Fifield town, Price County.....	901	881	3	10	2	0	0	5	6	
Finley town, Juneau County.....	97	95	0	2	0	0	0	0	0	
Fitchburg city, Dane County.....	25,260	18,230	2,633	103	1,233	10	2,234	817	4,341	
Flambeau town, Price County.....	489	482	0	1	1	0	0	5	2	
Flambeau town, Rusk County.....	1,059	1,031	6	9	3	0	2	8	11	
Florence CDP, Florence County.....	592	578	0	11	0	0	0	3	5	
Florence town, Florence County.....	2,002	1,939	10	19	2	0	5	27	19	
Fond du Lac city, Fond du Lac County.....	43,021	38,967	1,096	293	755	5	1,082	823	2,742	
Fond du Lac town, Fond du Lac County.....	3,015	2,932	9	3	29	0	20	22	80	
Fontana-on-Geneva Lake village, Walworth County.....	1,672	1,637	0	1	12	0	14	8	35	
Footville village, Rock County.....	808	795	1	0	1	2	4	5	8	
Ford town, Taylor County.....	268	268	0	0	0	0	0	0	0	
Forest town, Fond du Lac County.....	1,080	1,063	1	2	2	5	2	5	10	
Forest town, Richland County.....	352	339	4	4	0	0	5	0	8	
Forest town, St. Croix County.....	629	615	1	0	1	0	7	5	11	
Forest town, Vernon County.....	634	617	13	0	0	0	1	3	7	
Forest Junction CDP, Calumet County.....	616	597	3	1	0	0	0	15	13	
Forestville village, Door County.....	430	422	0	3	0	0	0	5	8	
Forestville town, Door County.....	1,096	1,074	0	11	1	0	0	10	5	
Fort Atkinson city, Jefferson County.....	12,368	11,439	77	40	88	2	549	173	1,128	
Fort Winnebago town, Columbia County.....	825	814	3	3	0	2	0	3	5	
Foster town, Clark County.....	95	92	1	0	1	0	0	1	0	
Fountain town, Juneau County.....	555	539	1	0	2	0	10	3	14	
Fountain City city, Buffalo County.....	859	833	1	12	1	0	5	7	9	
Fountain Prairie town, Columbia County.....	887	879	1	1	1	0	0	5	10	
Fox Lake city, Dodge County.....	1,519	1,489	4	4	4	0	11	7	36	
Fox Lake town, Dodge County.....	2,465	1,835	581	37	2	8	0	2	24	
Fox Point village, Milwaukee County.....	6,701	6,131	188	8	248	0	29	97	162	
Francis Creek village, Manitowoc County....	669	653	1	0	4	0	2	9	3	
Frankfort town, Marathon County.....	670	652	6	0	2	0	6	4	16	
Frankfort town, Pepin County.....	343	342	0	0	0	0	1	0	1	
Franklin town, Jackson County.....	448	442	2	0	2	0	0	2	2	
Franklin town, Kewaunee County.....	993	956	0	3	9	1	7	17	8	
Franklin town, Manitowoc County.....	1,264	1,255	1	3	2	0	1	2	3	
Franklin city, Milwaukee County.....	35,451	30,866	1,734	126	1,910	8	266	541	1,592	
Franklin town, Sauk County.....	652	635	0	8	3	0	6	0	4	
Franklin town, Vernon County.....	1,140	1,102	4	1	1	0	1	31	14	
Franks Field CDP, Ashland County.....	154	17	1	132	0	0	0	4	7	
Franzen town, Marathon County.....	578	525	0	4	0	0	48	1	55	
Frederic village, Polk County.....	1,137	1,090	3	19	6	0	4	15	12	
Fredonia village, Ozaukee County.....	2,160	2,098	22	3	3	1	13	20	39	
Fredonia town, Ozaukee County.....	2,172	2,122	4	2	3	2	20	19	55	
Freedom town, Forest County.....	345	333	0	3	1	0	0	8	0	
Freedom town, Outagamie County.....	5,842	5,718	4	39	9	0	31	41	94	
Freedom town, Sauk County.....	447	428	0	0	3	0	11	5	11	
Freeman town, Crawford County.....	686	674	3	3	1	2	0	3	1	
Fremont town, Clark County.....	1,265	1,208	2	5	3	0	43	4	51	
Fremont village, Waupaca County.....	679	670	1	0	3	1	1	3	14	
Fremont town, Waupaca County.....	597	591	1	0	1	0	0	4	3	
French Island CDP, La Crosse County.....	4,207	3,989	40	22	90	3	11	52	41	
Friendship village, Adams County.....	725	689	14	1	4	0	11	6	29	
Friendship town, Fond du Lac County.....	2,675	2,595	8	10	15	1	17	29	93	
Friesland village, Columbia County.....	356	343	5	2	1	0	0	5	15	
Frog Creek town, Washburn County.....	130	127	1	0	0	0	0	2	0	
Fulton town, Rock County.....	3,252	3,146	6	9	10	0	46	35	94	
Gale town, Trempealeau County.....	1,695	1,656	3	4	6	0	19	7	30	
Galesville city, Trempealeau County.....	1,481	1,431	2	3	15	0	6	24	18	
Garden Valley town, Jackson County.....	422	409	1	2	0	0	1	9	28	
Gardner town, Door County.....	1,194	1,163	8	12	1	0	3	7	21	
Garfield town, Jackson County.....	638	618	0	9	2	0	2	7	5	
Garfield town, Polk County.....	1,692	1,616	3	9	4	1	42	17	59	
Gays Mills village, Crawford County.....	491	477	7	1	0	0	0	6	1	
Genesee town, Waukesha County.....	7,340	7,190	13	16	38	0	22	61	144	
Geneva town, Walworth County.....	4,993	4,624	37	15	67	6	187	57	431	
Genoa village, Vernon County.....	253	246	0	4	1	0	0	2	0	
Genoa town, Vernon County.....	789	778	1	1	4	0	1	4	10	

Table 4.

Race and Hispanic or Latino Origin: 2010—Con.

[For information on confidentiality protection, nonsampling error, and definitions, see Selected Appendixes at <www.census.gov/prod/cen2010/cph-1-a.pdf>]

Not Hispanic or Latino									State County Place and County Subdivision
Total	One race						Two or More Races		
	White	Black or African American	American Indian and Alaska Native	Asian	Native Hawaiian and Other Pacific Islander	Some Other Race			
								PLACE AND COUNTY SUBDIVISION—Con.	
376	373	0	0	0	0	0	3	Fayette town, Lafayette County	
185	180	0	5	0	0	0	0	Fence town, Florence County	
2,466	2,435	3	7	13	0	1	7	Fennimore city, Grant County	
596	590	2	1	2	0	0	1	Fennimore town, Grant County	
148	148	0	0	0	0	0	0	Fenwood village, Marathon County	
159	158	0	0	0	1	0	0	Fern town, Florence County	
172	171	0	0	0	0	0	1	Ferryville village, Crawford County	
895	876	2	10	2	0	0	5	Fifield town, Price County	
97	95	0	2	0	0	0	0	Finley town, Juneau County	
20,919	16,455	2,557	63	1,217	8	21	598	Fitchburg city, Dane County	
487	480	0	1	1	0	0	5	Flambeau town, Price County	
1,048	1,022	6	9	3	0	0	8	Flambeau town, Rusk County	
587	573	0	11	0	0	0	3	Florence CDP, Florence County	
1,983	1,927	10	18	2	0	0	26	Florence town, Florence County	
40,279	37,584	1,040	263	743	5	18	626	Fond du Lac city, Fond du Lac County	
2,935	2,877	8	2	29	0	0	19	Fond du Lac town, Fond du Lac County	
1,637	1,619	0	1	12	0	2	3	Fontana-on-Geneva Lake village, Walworth County	
800	794	1	0	1	2	0	2	Footville village, Rock County	
268	268	0	0	0	0	0	0	Ford town, Taylor County	
1,070	1,058	1	2	2	0	2	5	Forest town, Fond du Lac County	
344	337	4	3	0	0	0	0	Forest town, Richland County	
618	613	0	0	1	0	0	4	Forest town, St. Croix County	
627	612	12	0	0	0	0	3	Forest town, Vernon County	
603	587	3	1	0	0	0	12	Forest Junction CDP, Calumet County	
422	414	0	3	0	0	0	5	Forestville village, Door County	
1,091	1,070	0	11	1	0	0	9	Forestville town, Door County	
11,240	10,925	67	30	88	2	17	111	Fort Atkinson city, Jefferson County	
820	809	3	3	0	2	0	3	Fort Winnebago town, Columbia County	
95	92	1	0	1	0	0	1	Foster town, Clark County	
541	535	1	0	2	0	0	3	Fountain town, Juneau County	
850	825	1	12	1	0	4	7	Fountain City city, Buffalo County	
877	870	1	1	1	0	0	4	Fountain Prairie town, Columbia County	
1,483	1,466	4	4	4	0	0	5	Fox Lake city, Dodge County	
2,441	1,811	581	37	2	8	0	2	Fox Lake town, Dodge County	
6,539	6,001	182	7	248	0	13	88	Fox Point village, Milwaukee County	
666	652	1	0	4	0	0	9	Francis Creek village, Manitowoc County	
654	645	6	0	2	0	0	1	Frankfort town, Marathon County	
342	342	0	0	0	0	0	0	Frankfort town, Pepin County	
446	441	2	0	2	0	0	1	Franklin town, Jackson County	
985	955	0	3	9	1	0	17	Franklin town, Kewaunee County	
1,261	1,254	1	2	2	0	0	2	Franklin town, Manitowoc County	
33,859	29,691	1,698	108	1,892	7	25	438	Franklin city, Milwaukee County	
648	635	0	8	3	0	2	0	Franklin town, Sauk County	
1,126	1,091	4	1	1	0	0	29	Franklin town, Vernon County	
147	16	1	126	0	0	0	4	Franks Field CDP, Ashland County	
523	518	0	4	0	0	0	1	Franzen town, Marathon County	
1,125	1,088	3	15	6	0	0	13	Frederic village, Polk County	
2,121	2,071	22	3	3	1	2	19	Fredonia village, Ozaukee County	
2,117	2,092	4	1	3	2	3	12	Fredonia town, Ozaukee County	
345	333	0	3	1	0	0	8	Freedom town, Forest County	
5,748	5,659	4	38	9	0	0	38	Freedom town, Outagamie County	
436	428	0	0	3	0	0	5	Freedom town, Sauk County	
685	673	3	3	1	2	0	3	Freeman town, Crawford County	
1,214	1,203	1	4	3	0	1	2	Fremont town, Clark County	
665	658	1	0	3	0	0	3	Fremont village, Waupaca County	
594	588	1	0	1	0	0	4	Fremont town, Waupaca County	
4,166	3,962	39	21	90	2	2	50	French Island CDP, La Crosse County	
696	672	14	1	4	0	0	5	Friendship village, Adams County	
2,582	2,526	8	10	15	1	0	22	Friendship town, Fond du Lac County	
341	334	4	2	1	0	0	0	Friesland village, Columbia County	
130	127	1	0	0	0	0	2	Frog Creek town, Washburn County	
3,158	3,118	5	6	10	0	0	19	Fulton town, Rock County	
1,665	1,645	3	4	6	0	0	7	Gale town, Trempealeau County	
1,463	1,427	2	2	14	0	0	18	Galesville city, Trempealeau County	
394	387	1	1	0	0	0	5	Garden Valley town, Jackson County	
1,173	1,150	7	8	1	0	0	7	Gardner town, Door County	
633	617	0	8	2	0	0	6	Garfield town, Jackson County	
1,633	1,601	3	9	4	1	0	15	Garfield town, Polk County	
490	477	6	1	0	0	0	6	Gays Mills village, Crawford County	
7,196	7,080	11	14	38	0	3	50	Genesee town, Waukesha County	
4,562	4,421	25	11	67	6	0	32	Geneva town, Walworth County	
253	246	0	4	1	0	0	2	Genoa village, Vernon County	
779	769	1	1	4	0	0	4	Genoa town, Vernon County	

Table 4.

Race and Hispanic or Latino Origin: 2010—Con.

[For information on confidentiality protection, nonsampling error, and definitions, see Selected Appendixes at <www.census.gov/prod/cen2010/cph-1-a.pdf>]

State County Place and County Subdivision	Total population	Race							Hispanic or Latino (of any race)
		One race						Two or More Races	
		White	Black or African American	American Indian and Alaska Native	Asian	Native Hawaiian and Other Pacific Islander	Some Other Race		
PLACE AND COUNTY SUBDIVISION—Con.									
Genoa City village.....	3,042	2,902	20	8	12	0	59	41	199
Kenosha County (part).....	6	6	0	0	0	0	0	0	0
Walworth County (part).....	3,036	2,896	20	8	12	0	59	41	199
Georgetown town, Polk County.....	977	870	2	87	3	0	5	10	13
Georgetown town, Price County.....	171	162	0	0	5	0	3	1	3
Germania town, Shawano County.....	332	322	0	5	4	0	1	0	1
Germantown town, Juneau County.....	1,471	1,436	2	11	3	0	6	13	25
Germantown village, Washington County.....	19,749	18,290	430	46	618	0	95	270	400
Germantown town, Washington County.....	254	251	0	0	1	0	0	2	0
Gibbsville CDP, Sheboygan County.....	512	488	1	1	3	1	9	9	13
Gibraltar town, Door County.....	1,021	980	0	0	2	0	26	13	66
Gibson town, Manitowoc County.....	1,344	1,332	0	3	3	2	1	3	8
Gillett city, Oconto County.....	1,386	1,261	2	47	0	0	60	16	70
Gillett town, Oconto County.....	1,043	1,005	0	13	0	1	13	11	15
Gilman town, Pierce County.....	959	938	0	2	6	0	2	11	9
Gilman village, Taylor County.....	410	408	0	0	0	0	1	1	2
Gilmanton town, Buffalo County.....	426	414	1	0	0	0	5	6	7
Gingles town, Ashland County.....	778	693	1	48	4	0	3	29	15
Glenbeulah village, Sheboygan County.....	463	457	0	1	0	0	2	3	5
Glencoe town, Buffalo County.....	485	449	0	0	0	0	34	2	39
Glendale city, Milwaukee County.....	12,872	10,221	1,813	32	409	10	94	293	465
Glendale town, Monroe County.....	667	652	0	0	1	1	0	13	0
Glen Flora village, Rusk County.....	92	91	0	0	0	1	0	0	0
Glen Haven CDP, Grant County.....	73	73	0	0	0	0	0	0	0
Glen Haven town, Grant County.....	417	411	0	0	0	0	6	0	6
Glenmore town, Brown County.....	1,135	1,119	0	3	4	0	4	5	16
Glenwood town, St. Croix County.....	785	756	2	1	10	0	11	5	25
Glenwood City city, St. Croix County.....	1,242	1,213	1	1	6	0	7	14	24
Glidden CDP, Ashland County.....	507	496	0	6	3	0	0	2	0
Goetz town, Chippewa County.....	762	753	1	0	1	0	0	7	4
Goodman CDP, Marinette County.....	271	271	0	0	0	0	0	0	11
Goodman town, Marinette County.....	619	616	0	1	0	0	1	1	12
Goodrich town, Taylor County.....	510	510	0	0	0	0	0	0	1
Gordon town, Ashland County.....	283	277	0	1	1	0	2	2	5
Gordon CDP, Douglas County.....	176	169	0	3	0	0	0	4	1
Gordon town, Douglas County.....	636	616	1	5	2	0	0	12	1
Gotham CDP, Richland County.....	191	191	0	0	0	0	0	0	10
Grafton village, Ozaukee County.....	11,459	10,946	86	38	197	1	71	120	266
Grafton town, Ozaukee County.....	4,053	3,920	24	9	29	1	29	41	63
Grand Chute town, Outagamie County.....	20,919	18,690	296	92	948	22	531	340	1,019
Grand Marsh CDP, Adams County.....	127	125	0	0	1	0	0	1	7
Grand Rapids town, Wood County.....	7,646	7,394	27	43	73	1	36	72	100
Grand View CDP, Bayfield County.....	163	152	1	5	0	0	0	5	6
Grandview town, Bayfield County.....	468	450	1	6	0	0	1	10	6
Grant town, Clark County.....	916	896	3	2	1	0	3	11	27
Grant town, Dunn County.....	385	381	2	0	0	0	0	2	0
Grant town, Monroe County.....	495	486	3	1	0	0	1	4	8
Grant town, Portage County.....	1,906	1,871	6	5	8	0	3	13	13
Grant town, Rusk County.....	813	803	2	0	1	0	2	5	6
Grant town, Shawano County.....	991	963	3	7	0	0	0	18	6
Granton village, Clark County.....	355	350	0	0	2	0	1	2	4
Grantsburg village, Burnett County.....	1,341	1,268	13	18	7	1	6	28	15
Grantsburg town, Burnett County.....	1,136	1,095	7	11	5	0	5	13	24
Gratiot village, Lafayette County.....	236	231	0	0	1	0	0	4	0
Gratiot town, Lafayette County.....	550	545	0	0	3	0	0	2	2
Green Bay city, Brown County.....	104,057	81,075	3,691	4,241	4,210	63	7,543	3,234	13,896
Green Bay town, Brown County.....	2,035	2,000	1	4	4	0	2	24	30
Greenbush CDP, Sheboygan County.....	162	162	0	0	0	0	0	0	0
Greenbush town, Sheboygan County.....	1,534	1,498	0	9	10	0	6	11	21
Greendale village, Milwaukee County.....	14,046	13,037	170	59	434	2	120	224	667
Greenfield town, La Crosse County.....	2,060	2,026	5	0	9	1	9	10	15
Greenfield city, Milwaukee County.....	36,720	32,525	857	249	1,425	14	818	832	3,087
Greenfield town, Monroe County.....	707	669	1	15	7	0	1	14	5
Greenfield town, Sauk County.....	932	897	1	8	2	1	14	9	33
Green Grove town, Clark County.....	756	749	1	2	0	0	1	3	2
Green Lake city, Green Lake County.....	960	948	2	2	3	0	1	4	18
Green Lake town, Green Lake County.....	1,154	1,148	1	1	2	0	1	1	15
Greenleaf CDP, Brown County.....	607	530	3	7	2	0	61	4	69
Green Valley town, Marathon County.....	541	532	1	1	1	0	4	2	10
Green Valley CDP, Shawano County.....	133	123	0	3	0	0	4	3	5
Green Valley town, Shawano County.....	1,089	1,049	1	11	0	1	15	12	31
Greenville town, Outagamie County.....	10,309	9,884	33	40	97	2	178	75	367
Greenwood city, Clark County.....	1,026	1,000	9	4	1	0	7	5	15

Table 4.

Race and Hispanic or Latino Origin: 2010—Con.

[For information on confidentiality protection, nonsampling error, and definitions, see Selected Appendixes at <www.census.gov/prod/cen2010/cph-1-a.pdf>]

Not Hispanic or Latino									State County Place and County Subdivision
Total	One race						Two or More Races		
	White	Black or African American	American Indian and Alaska Native	Asian	Native Hawaiian and Other Pacific Islander	Some Other Race			
PLACE AND COUNTY SUBDIVISION—Con.									
2,843	2,769	20	6	12	0	1	35	Genoa City village	
6	6	0	0	0	0	0	0	Kenosha County (part)	
2,837	2,763	20	6	12	0	1	35	Walworth County (part)	
964	866	2	85	2	0	2	7	Georgetown town, Polk County	
168	162	0	0	5	0	0	1	Georgetown town, Price County	
331	322	0	5	4	0	0	0	Germania town, Shawano County	
1,446	1,424	2	8	3	0	0	9	Germantown town, Juneau County	
19,349	18,015	421	40	615	0	13	245	Germantown village, Washington County	
254	251	0	0	1	0	0	2	Germantown town, Washington County	
499	484	1	1	3	1	0	9	Gibbsville CDP, Sheboygan County	
955	941	0	0	2	0	0	12	Gibraltar town, Door County	
1,336	1,324	0	3	3	2	1	3	Gibson town, Manitowoc County	
1,316	1,251	2	47	0	0	0	16	Gillett city, Oconto County	
1,028	1,005	0	12	0	0	1	10	Gillett town, Oconto County	
950	934	0	1	6	0	0	9	Gilman town, Pierce County	
408	407	0	0	0	0	0	1	Gilman village, Taylor County	
419	412	1	0	0	0	0	6	Gilmanton town, Buffalo County	
763	687	1	42	4	0	0	29	Gingles town, Ashland County	
458	456	0	1	0	0	0	1	Glenbeulah village, Sheboygan County	
446	445	0	0	0	0	0	1	Glencoe town, Buffalo County	
12,407	9,908	1,774	26	405	9	23	262	Glendale city, Milwaukee County	
667	652	0	0	1	1	0	13	Glendale town, Monroe County	
92	91	0	0	0	1	0	0	Glen Flora village, Rusk County	
73	73	0	0	0	0	0	0	Glen Haven CDP, Grant County	
411	411	0	0	0	0	0	0	Glen Haven town, Grant County	
1,119	1,108	0	3	4	0	0	4	Glenmore town, Brown County	
760	745	2	1	10	0	0	2	Glenwood town, St. Croix County	
1,218	1,202	1	1	6	0	0	8	Glenwood City city, St. Croix County	
507	496	0	6	3	0	0	2	Glidden CDP, Ashland County	
758	752	1	0	1	0	0	4	Goetz town, Chippewa County	
260	260	0	0	0	0	0	0	Goodman CDP, Marinette County	
607	605	0	1	0	0	0	1	Goodman town, Marinette County	
509	509	0	0	0	0	0	0	Goodrich town, Taylor County	
278	276	0	1	1	0	0	0	Gordon town, Ashland County	
175	168	0	3	0	0	0	4	Gordon CDP, Douglas County	
635	615	1	5	2	0	0	12	Gordon town, Douglas County	
181	181	0	0	0	0	0	0	Gotham CDP, Richland County	
11,193	10,772	81	35	195	1	7	102	Grafton village, Ozaukee County	
3,990	3,887	22	5	29	1	8	38	Grafton town, Ozaukee County	
19,900	18,288	282	87	945	20	18	260	Grand Chute town, Outagamie County	
120	118	0	0	1	0	0	1	Grand Marsh CDP, Adams County	
7,546	7,357	26	36	72	1	1	53	Grand Rapids town, Wood County	
157	149	1	5	0	0	0	2	Grand View CDP, Bayfield County	
462	447	1	6	0	0	1	7	Grandview town, Bayfield County	
889	873	3	2	1	0	0	10	Grant town, Clark County	
385	381	2	0	0	0	0	2	Grant town, Dunn County	
487	482	3	1	0	0	0	1	Grant town, Monroe County	
1,893	1,863	5	4	8	0	0	13	Grant town, Portage County	
807	799	2	0	1	0	0	5	Grant town, Rusk County	
985	960	3	7	0	0	0	15	Grant town, Shawano County	
351	347	0	0	2	0	0	2	Granton village, Clark County	
1,326	1,261	13	18	7	1	0	26	Grantsburg village, Burnett County	
1,112	1,079	7	9	5	0	1	11	Grantsburg town, Burnett County	
236	231	0	0	1	0	0	4	Gratiot village, Lafayette County	
548	543	0	0	3	0	0	2	Gratiot town, Lafayette County	
90,161	76,249	3,544	3,710	4,159	49	109	2,341	Green Bay city, Brown County	
2,005	1,982	1	4	4	0	0	14	Green Bay town, Brown County	
162	162	0	0	0	0	0	0	Greenbush CDP, Sheboygan County	
1,513	1,483	0	9	10	0	0	11	Greenbush town, Sheboygan County	
13,379	12,574	143	45	430	2	4	181	Greendale village, Milwaukee County	
2,045	2,018	5	0	9	1	2	10	Greenfield town, La Crosse County	
33,633	30,590	808	228	1,411	6	22	568	Greenfield city, Milwaukee County	
702	667	1	15	7	0	0	12	Greenfield town, Monroe County	
899	885	1	7	2	1	0	3	Greenfield town, Sauk County	
754	749	0	2	0	0	0	3	Green Grove town, Clark County	
942	931	2	2	3	0	0	4	Green Lake city, Green Lake County	
1,139	1,135	1	0	2	0	0	1	Green Lake town, Green Lake County	
538	523	3	7	1	0	0	4	Greenleaf CDP, Brown County	
531	526	1	1	1	0	0	2	Green Valley town, Marathon County	
128	122	0	3	0	0	0	3	Green Valley CDP, Shawano County	
1,058	1,034	1	11	0	1	0	11	Green Valley town, Shawano County	
9,942	9,716	32	33	97	1	4	59	Greenville town, Outagamie County	
1,011	994	8	3	1	0	0	5	Greenwood city, Clark County	

Table 4.

Race and Hispanic or Latino Origin: 2010—Con.

[For information on confidentiality protection, nonsampling error, and definitions, see Selected Appendixes at <www.census.gov/prod/cen2010/cph-1-a.pdf>]

State County Place and County Subdivision	Total population	Race							Two or More Races	Hispanic or Latino (of any race)
		One race								
		White	Black or African American	American Indian and Alaska Native	Asian	Native Hawaiian and Other Pacific Islander	Some Other Race			
PLACE AND COUNTY SUBDIVISION—Con.										
Greenwood town, Taylor County.....	638	632	0	2	1	1	0	2	5	
Greenwood town, Vernon County.....	847	837	7	0	0	0	0	3	4	
Gresham village, Shawano County.....	586	398	1	141	0	0	4	42	19	
Grover town, Marinette County.....	1,768	1,720	15	3	6	0	12	12	15	
Grover town, Taylor County.....	256	253	1	1	0	0	0	1	1	
Grow town, Rusk County.....	427	414	2	1	3	0	0	7	1	
Guenther town, Marathon County.....	341	340	1	0	0	0	0	0	2	
Gull Lake town, Washburn County.....	186	182	1	2	1	0	0	0	0	
Gurney town, Iron County.....	159	153	0	0	1	0	0	5	4	
Hackett town, Price County.....	169	160	0	1	2	0	0	6	0	
Hager City CDP, Pierce County.....	338	333	2	0	1	0	1	1	1	
Hale town, Trempealeau County.....	1,037	1,006	2	2	13	0	4	10	9	
Hales Corners village, Milwaukee County....	7,692	7,284	75	37	134	1	66	95	333	
Hallie town, Chippewa County.....	161	152	0	4	4	0	1	0	5	
Halsey town, Marathon County.....	651	617	0	1	13	0	6	14	13	
Hamburg town, Marathon County.....	918	897	0	3	0	0	15	3	19	
Hamburg town, Vernon County.....	973	957	2	0	2	0	4	8	18	
Hamilton town, La Crosse County.....	2,436	2,393	8	1	22	0	3	9	9	
Hammel town, Taylor County.....	713	704	0	2	3	0	0	4	3	
Hammond village, St. Croix County.....	1,922	1,845	10	7	14	1	11	34	56	
Hammond town, St. Croix County.....	2,102	2,046	7	3	21	0	8	17	21	
Hampden town, Columbia County.....	574	549	1	0	5	0	11	8	18	
Hancock village, Waushara County.....	417	393	2	0	1	0	17	4	46	
Hancock town, Waushara County.....	528	496	2	5	0	0	21	4	44	
Haney town, Crawford County.....	309	299	1	0	2	0	0	7	1	
Hanover CDP, Rock County.....	181	179	0	1	0	0	1	0	2	
Hansen town, Wood County.....	690	684	0	2	2	1	0	1	1	
Harding town, Lincoln County.....	372	361	0	1	9	0	0	1	1	
Harmony town, Price County.....	222	217	0	0	0	0	4	1	3	
Harmony town, Rock County.....	2,569	2,517	4	0	23	0	8	17	47	
Harmony town, Vernon County.....	755	741	1	0	1	0	1	11	11	
Harris town, Marquette County.....	790	782	0	2	1	0	1	4	9	
Harrison town, Calumet County.....	10,839	10,428	32	27	169	1	85	97	233	
Harrison town, Grant County.....	495	479	0	0	2	2	5	7	12	
Harrison town, Lincoln County.....	833	820	0	0	6	0	2	5	8	
Harrison town, Marathon County.....	374	364	1	3	0	0	1	5	3	
Harrison town, Waupaca County.....	468	456	1	0	5	0	1	5	16	
Hartford city.....	14,223	13,475	122	67	117	4	262	176	686	
Dodge County (part).....	0	0	0	0	0	0	0	0	0	
Washington County (part).....	14,223	13,475	122	67	117	4	262	176	686	
Hartford town, Washington County.....	3,609	3,550	6	6	23	1	6	17	52	
Hartland town, Pierce County.....	827	817	3	4	1	0	1	1	4	
Hartland town, Shawano County.....	904	865	0	15	11	0	1	12	5	
Hartland village, Waukesha County.....	9,110	8,664	77	29	156	6	50	128	262	
Hatfield CDP, Jackson County.....	141	137	0	3	0	0	0	1	1	
Hatley village, Marathon County.....	574	545	1	15	6	2	1	4	14	
Haugen village, Barron County.....	287	270	0	0	2	0	4	11	5	
Hawkins village, Rusk County.....	305	296	0	1	1	0	1	6	0	
Hawkins town, Rusk County.....	153	148	1	0	1	0	0	3	3	
Hawthorne town, Douglas County.....	1,136	1,070	8	16	1	0	2	39	4	
Hay River town, Dunn County.....	558	543	4	1	2	0	3	5	5	
Hayward city, Sawyer County.....	2,318	1,932	10	273	22	0	7	74	59	
Hayward town, Sawyer County.....	3,567	2,622	5	822	11	0	5	102	49	
Hazel Green village.....	1,256	1,225	3	1	0	0	7	20	17	
Grant County (part).....	1,243	1,212	3	1	0	0	7	20	17	
Lafayette County (part).....	13	13	0	0	0	0	0	0	0	
Hazel Green town, Grant County.....	1,132	1,108	6	0	1	0	16	1	20	
Hazelhurst town, Oneida County.....	1,273	1,224	0	13	12	0	10	14	33	
Hebron CDP, Jefferson County.....	224	218	1	2	0	0	2	1	1	
Hebron town, Jefferson County.....	1,094	1,051	2	5	13	0	12	11	25	
Helenville CDP, Jefferson County.....	249	235	2	3	3	0	1	5	8	
Helvetia town, Waupaca County.....	636	623	3	0	4	0	0	6	4	
Hendren town, Clark County.....	499	495	1	2	1	0	0	0	2	
Henrietta town, Richland County.....	493	482	3	4	2	0	2	0	2	
Herbster CDP, Bayfield County.....	104	102	0	0	0	0	1	1	2	
Herman town, Dodge County.....	1,108	1,089	0	6	2	0	0	11	6	
Herman town, Shawano County.....	776	689	0	53	1	0	8	25	20	
Herman town, Sheboygan County.....	2,151	1,979	65	2	32	4	35	34	72	
Hewett town, Clark County.....	293	293	0	0	0	0	0	0	0	
Hewitt town, Marathon County.....	606	600	0	0	0	0	4	2	7	
Hewitt village, Wood County.....	828	816	0	0	8	0	1	3	8	

Table 4.

Race and Hispanic or Latino Origin: 2010—Con.

[For information on confidentiality protection, nonsampling error, and definitions, see Selected Appendixes at <www.census.gov/prod/cen2010/cph-1-a.pdf>]

Not Hispanic or Latino								State County Place and County Subdivision
Total	One race						Two or More Races	
	White	Black or African American	American Indian and Alaska Native	Asian	Native Hawaiian and Other Pacific Islander	Some Other Race		
								PLACE AND COUNTY SUBDIVISION—Con.
633	627	0	2	1	1	0	2	Greenwood town, Taylor County
843	833	7	0	0	0	0	3	Greenwood town, Vernon County
567	389	1	136	0	0	0	41	Gresham village, Shawano County
1,753	1,717	15	3	6	0	0	12	Grover town, Marinette County
255	252	1	1	0	0	0	1	Grover town, Taylor County
426	413	2	1	3	0	0	7	Grow town, Rusk County
339	338	1	0	0	0	0	0	Guenther town, Marathon County
186	182	1	2	1	0	0	0	Gull Lake town, Washburn County
155	149	0	0	1	0	0	5	Gurney town, Iron County
169	160	0	1	2	0	0	6	Hackett town, Price County
337	333	2	0	1	0	0	1	Hager City CDP, Pierce County
1,028	1,000	2	2	13	0	2	9	Hale town, Trempealeau County
7,359	7,048	68	33	134	1	4	71	Hales Corners village, Milwaukee County
156	152	0	0	4	0	0	0	Hallie town, Chippewa County
638	616	0	0	13	0	0	9	Halsey town, Marathon County
899	894	0	3	0	0	0	2	Hamburg town, Marathon County
955	942	2	0	2	0	1	8	Hamburg town, Vernon County
2,427	2,386	8	1	22	0	1	9	Hamilton town, La Crosse County
710	701	0	2	3	0	0	4	Hammel town, Taylor County
1,866	1,808	10	7	14	1	0	26	Hammond village, St. Croix County
2,081	2,033	7	3	21	0	0	17	Hammond town, St. Croix County
556	543	1	0	5	0	0	7	Hampden town, Columbia County
371	365	2	0	1	0	1	2	Hancock village, Waushara County
484	480	1	0	0	0	1	2	Hancock town, Waushara County
308	298	1	0	2	0	0	7	Haney town, Crawford County
179	178	0	1	0	0	0	0	Hanover CDP, Rock County
689	684	0	2	1	1	0	1	Hansen town, Wood County
371	360	0	1	9	0	0	1	Harding town, Lincoln County
219	216	0	0	0	0	3	0	Harmony town, Price County
2,522	2,479	4	0	21	0	1	17	Harmony town, Rock County
744	738	1	0	1	0	0	4	Harmony town, Vernon County
781	774	0	2	1	0	0	4	Harris town, Marquette County
10,606	10,305	31	24	167	1	1	77	Harrison town, Calumet County
483	474	0	0	2	2	0	5	Harrison town, Grant County
825	815	0	0	6	0	0	4	Harrison town, Lincoln County
371	362	1	3	0	0	0	5	Harrison town, Marathon County
452	441	1	0	5	0	0	5	Harrison town, Waupaca County
13,537	13,112	111	50	111	4	6	143	Hartford city
0	0	0	0	0	0	0	0	Dodge County (part)
13,537	13,112	111	50	111	4	6	143	Washington County (part)
3,557	3,507	6	6	23	1	0	14	Hartford town, Washington County
823	814	3	4	1	0	0	1	Hartland town, Pierce County
899	863	0	14	11	0	0	11	Hartland town, Shawano County
8,848	8,471	75	28	156	6	1	111	Hartland village, Waukesha County
140	136	0	3	0	0	0	1	Hatfield CDP, Jackson County
560	533	1	14	6	2	0	4	Hatley village, Marathon County
282	269	0	0	2	0	0	11	Haugen village, Barron County
305	296	0	1	1	0	1	6	Hawkins village, Rusk County
150	145	1	0	1	0	0	3	Hawkins town, Rusk County
1,132	1,066	8	16	1	0	2	39	Hawthorne town, Douglas County
553	543	3	1	2	0	0	4	Hay River town, Dunn County
2,259	1,905	9	250	22	0	1	72	Hayward city, Sawyer County
3,518	2,600	5	803	11	0	1	98	Hayward town, Sawyer County
1,239	1,217	3	1	0	0	0	18	Hazel Green village
1,226	1,204	3	1	0	0	0	18	Grant County (part)
13	13	0	0	0	0	0	0	Lafayette County (part)
1,112	1,104	6	0	1	0	0	1	Hazel Green town, Grant County
1,240	1,202	0	13	12	0	0	13	Hazelhurst town, Oneida County
223	218	1	2	0	0	1	1	Hebron CDP, Jefferson County
1,069	1,038	2	5	13	0	1	10	Hebron town, Jefferson County
241	231	2	3	3	0	0	2	Helenville CDP, Jefferson County
632	620	3	0	4	0	0	5	Helvetia town, Waupaca County
497	493	1	2	1	0	0	0	Hendren town, Clark County
491	480	3	4	2	0	2	0	Henrietta town, Richland County
102	100	0	0	0	0	1	1	Herbster CDP, Bayfield County
1,102	1,083	0	6	2	0	0	11	Herman town, Dodge County
756	683	0	47	1	0	0	25	Herman town, Shawano County
2,079	1,951	65	2	32	4	0	25	Herman town, Sheboygan County
293	293	0	0	0	0	0	0	Hewett town, Clark County
599	597	0	0	0	0	0	2	Hewitt town, Marathon County
820	812	0	0	5	0	0	3	Hewitt village, Wood County

Table 4.

Race and Hispanic or Latino Origin: 2010—Con.

[For information on confidentiality protection, nonsampling error, and definitions, see Selected Appendixes at <www.census.gov/prod/cen2010/cph-1-a.pdf>]

State County Place and County Subdivision	Total population	Race							Two or More Races	Hispanic or Latino (of any race)
		One race								
		White	Black or African American	American Indian and Alaska Native	Asian	Native Hawaiian and Other Pacific Islander	Some Other Race			
PLACE AND COUNTY SUBDIVISION—Con.										
Hickory Grove town, Grant County.....	455	453	0	0	0	1	0	1	1	
Highland town, Douglas County.....	311	305	0	2	1	0	0	3	0	
Highland village, Iowa County.....	842	822	3	6	1	0	0	10	8	
Highland town, Iowa County.....	750	735	2	0	4	0	5	4	13	
Hilbert village, Calumet County.....	1,132	1,062	0	15	0	0	43	12	89	
Hiles town, Forest County.....	311	300	0	3	0	1	0	7	4	
Hiles town, Wood County.....	167	161	1	0	0	0	0	5	3	
Hill town, Price County.....	333	329	0	3	1	0	0	0	0	
Hillsboro city, Vernon County.....	1,417	1,389	3	0	4	0	5	16	32	
Hillsboro town, Vernon County.....	807	787	0	4	2	0	2	12	5	
Hingham CDP, Sheboygan County.....	886	854	6	3	1	0	16	6	22	
Hixon town, Clark County.....	808	794	0	5	1	0	2	6	6	
Hixton village, Jackson County.....	433	411	0	13	1	0	1	7	6	
Hixton town, Jackson County.....	652	616	3	7	0	0	15	11	19	
Hoard town, Clark County.....	841	823	5	6	0	0	3	4	4	
Hobart village, Brown County.....	6,182	4,829	31	1,082	72	7	8	153	140	
Holcombe CDP, Chippewa County.....	267	257	0	0	9	0	0	1	3	
Holland town, Brown County.....	1,519	1,487	0	2	3	0	18	9	24	
Holland town, La Crosse County.....	3,701	3,531	17	12	116	2	1	22	22	
Holland town, Sheboygan County.....	2,239	2,194	7	2	24	4	2	6	19	
Hollandale village, Iowa County.....	288	283	2	0	0	0	0	3	0	
Holmen village, La Crosse County.....	9,005	8,140	58	17	631	4	22	133	96	
Holton town, Marathon County.....	873	857	0	3	0	0	9	4	22	
Holway town, Taylor County.....	973	966	0	0	3	1	0	3	3	
Homestead town, Florence County.....	336	328	0	1	4	0	0	3	0	
Honey Creek town, Sauk County.....	733	711	3	0	2	0	13	4	32	
Horicon city, Dodge County.....	3,655	3,499	13	5	24	0	60	54	151	
Hortonia town, Outagamie County.....	1,097	1,077	2	3	0	0	9	6	16	
Hortonville village, Outagamie County.....	2,711	2,626	6	5	32	1	12	29	42	
Houlton CDP, St. Croix County.....	386	352	3	6	4	7	2	12	14	
How town, Oconto County.....	516	481	0	17	0	0	8	10	16	
Howard village.....	17,399	16,316	261	205	229	4	107	277	410	
Brown County (part).....	17,399	16,316	261	205	229	4	107	277	410	
Outagamie County (part).....	0	0	0	0	0	0	0	0	0	
Howard town, Chippewa County.....	798	775	2	6	0	2	6	7	13	
Howards Grove village, Sheboygan County.....	3,188	3,134	12	2	18	0	7	15	28	
Hubbard town, Dodge County.....	1,774	1,734	2	5	14	0	9	10	29	
Hubbard town, Rusk County.....	204	202	1	1	0	0	0	0	0	
Hudson city, St. Croix County.....	12,719	12,057	119	43	175	4	88	233	347	
Hudson town, St. Croix County.....	8,461	8,096	34	29	169	1	23	109	126	
Hughes town, Bayfield County.....	383	373	0	5	1	0	0	4	2	
Hull town, Marathon County.....	750	724	2	2	13	0	5	4	12	
Hull town, Portage County.....	5,346	5,170	18	18	85	1	13	41	85	
Humbird CDP, Clark County.....	266	261	0	2	0	0	1	2	2	
Humboldt town, Brown County.....	1,311	1,259	2	10	18	0	11	11	25	
Hunter town, Sawyer County.....	678	410	0	254	0	0	3	11	11	
Hurley city, Iron County.....	1,547	1,509	1	13	3	0	2	19	12	
Hustisford village, Dodge County.....	1,123	1,092	6	11	7	0	1	6	33	
Hustisford town, Dodge County.....	1,373	1,358	0	3	1	0	3	8	18	
Hustler village, Juneau County.....	194	190	0	0	1	0	0	3	3	
Hutchins town, Shawano County.....	600	562	0	11	9	0	4	14	11	
Independence city, Trempealeau County.....	1,336	1,184	1	1	5	0	132	13	172	
Ingram village, Rusk County.....	78	77	0	1	0	0	0	0	0	
Iola village, Waupaca County.....	1,301	1,281	2	4	3	0	2	9	15	
Iola town, Waupaca County.....	971	961	1	0	2	3	1	3	13	
Iron Belt CDP, Iron County.....	173	170	0	1	2	0	0	0	0	
Iron Ridge village, Dodge County.....	929	900	5	3	1	0	15	5	29	
Iron River CDP, Bayfield County.....	761	714	1	27	1	0	1	17	6	
Iron River town, Bayfield County.....	1,123	1,068	1	28	3	0	1	22	6	
Ironton village, Sauk County.....	253	242	1	0	0	0	0	10	4	
Ironton town, Sauk County.....	660	655	0	0	0	0	3	2	7	
Irving town, Jackson County.....	751	731	1	10	2	0	1	6	5	
Isabelle town, Pierce County.....	281	277	0	2	0	0	1	1	7	
Ithaca town, Richland County.....	619	610	1	2	0	2	2	2	3	
Ixonia CDP, Jefferson County.....	1,624	1,567	10	2	0	1	19	25	52	
Ixonia town, Jefferson County.....	4,385	4,287	14	7	8	1	32	36	102	
Jackson town, Adams County.....	1,003	970	10	4	2	0	7	10	24	
Jackson town, Burnett County.....	773	745	3	18	2	0	0	5	5	
Jackson village, Washington County.....	6,753	6,546	32	15	46	4	38	72	147	
Jackson town, Washington County.....	4,134	4,035	25	8	25	0	12	29	62	
Jacksonport town, Door County.....	705	689	0	1	0	1	6	8	13	
Jacobs town, Ashland County.....	722	708	0	7	3	0	0	4	2	
Jamestown town, Grant County.....	2,076	2,057	0	0	8	0	7	4	19	

Table 4.

Race and Hispanic or Latino Origin: 2010—Con.

[For information on confidentiality protection, nonsampling error, and definitions, see Selected Appendixes at <www.census.gov/prod/cen2010/cph-1-a.pdf>]

Not Hispanic or Latino								State County Place and County Subdivision
Total	One race						Two or More Races	
	White	Black or African American	American Indian and Alaska Native	Asian	Native Hawaiian and Other Pacific Islander	Some Other Race		
								PLACE AND COUNTY SUBDIVISION—Con.
454	453	0	0	0	0	0	1	Hickory Grove town, Grant County
311	305	0	2	1	0	0	3	Highland town, Douglas County
834	815	3	6	1	0	0	9	Highland village, Iowa County
737	728	2	0	3	0	0	4	Highland town, Iowa County
1,043	1,020	0	15	0	0	0	8	Hilbert village, Calumet County
307	297	0	3	0	1	0	6	Hiles town, Forest County
164	158	1	0	0	0	0	5	Hiles town, Wood County
333	329	0	3	1	0	0	0	Hill town, Price County
1,385	1,366	3	0	4	0	0	12	Hillsboro city, Vernon County
802	786	0	4	2	0	0	10	Hillsboro town, Vernon County
864	852	5	3	1	0	0	3	Hingham CDP, Sheboygan County
802	793	0	5	1	0	0	3	Hixon town, Clark County
427	407	0	13	1	0	1	5	Hixton village, Jackson County
633	612	3	7	0	0	0	11	Hixton town, Jackson County
837	822	5	6	0	0	0	4	Hoard town, Clark County
6,042	4,781	30	1,019	72	6	1	133	Hobart village, Brown County
264	254	0	0	9	0	0	1	Holcombe CDP, Chippewa County
1,495	1,480	0	2	2	0	2	9	Holland town, Brown County
3,679	3,513	17	12	115	2	1	19	Holland town, La Crosse County
2,220	2,180	4	2	24	4	0	6	Holland town, Sheboygan County
288	283	2	0	0	0	0	3	Hollandale village, Iowa County
8,909	8,082	51	15	631	4	7	119	Holmen village, La Crosse County
851	848	0	3	0	0	0	0	Holton town, Marathon County
970	964	0	0	3	1	0	2	Holway town, Taylor County
336	328	0	1	4	0	0	3	Homestead town, Florence County
701	695	0	0	2	0	0	4	Honey Creek town, Sauk County
3,504	3,418	11	5	24	0	0	46	Horicon city, Dodge County
1,081	1,074	2	3	0	0	0	2	Hortonia town, Outagamie County
2,669	2,600	6	5	32	1	1	24	Hortonville village, Outagamie County
372	347	3	6	4	0	0	12	Houlton CDP, St. Croix County
500	481	0	14	0	0	1	4	How town, Oconto County
16,989	16,070	253	189	228	4	9	236	Howard village
16,989	16,070	253	189	228	4	9	236	Brown County (part)
0	0	0	0	0	0	0	0	Outagamie County (part)
785	772	2	6	0	0	0	5	Howard town, Chippewa County
3,160	3,110	12	2	18	0	4	14	Howards Grove village, Sheboygan County
1,745	1,714	2	5	14	0	0	10	Hubbard town, Dodge County
204	202	1	1	0	0	0	0	Hubbard town, Rusk County
12,372	11,833	116	35	174	4	10	200	Hudson city, St. Croix County
8,335	8,001	34	22	168	1	5	104	Hudson town, St. Croix County
381	371	0	5	1	0	0	4	Hughes town, Bayfield County
738	718	2	1	13	0	0	4	Hull town, Marathon County
5,261	5,107	16	18	85	0	2	33	Hull town, Portage County
264	260	0	2	0	0	0	2	Humbird CDP, Clark County
1,286	1,249	1	8	18	0	0	10	Humboldt town, Brown County
667	409	0	247	0	0	0	11	Hunter town, Sawyer County
1,535	1,503	1	10	3	0	0	18	Hurley city, Iron County
1,090	1,066	6	9	7	0	0	2	Hustisford village, Dodge County
1,355	1,346	0	1	1	0	1	6	Hustisford town, Dodge County
191	187	0	0	1	0	0	3	Hustler village, Juneau County
589	555	0	11	9	0	0	14	Hutchins town, Shawano County
1,164	1,153	1	1	2	0	1	6	Independence city, Trempealeau County
78	77	0	1	0	0	0	0	Ingram village, Rusk County
1,286	1,273	2	4	3	0	0	4	Iola village, Waupaca County
958	949	1	0	2	3	0	3	Iola town, Waupaca County
173	170	0	1	2	0	0	0	Iron Belt CDP, Iron County
900	888	5	2	1	0	0	4	Iron Ridge village, Dodge County
755	712	1	27	1	0	0	14	Iron River CDP, Bayfield County
1,117	1,066	1	28	3	0	0	19	Iron River town, Bayfield County
249	242	1	0	0	0	0	6	Ironton village, Sauk County
653	652	0	0	0	0	0	1	Ironton town, Sauk County
746	728	1	10	2	0	0	5	Irving town, Jackson County
274	271	0	2	0	0	0	1	Isabelle town, Pierce County
616	610	1	2	0	2	0	1	Ithaca town, Richland County
1,572	1,533	9	2	0	1	7	20	Ixonia CDP, Jefferson County
4,283	4,223	13	7	8	1	9	22	Ixonia town, Jefferson County
979	953	10	4	2	0	0	10	Jackson town, Adams County
768	740	3	18	2	0	0	5	Jackson town, Burnett County
6,606	6,448	32	12	46	4	2	62	Jackson village, Washington County
4,072	3,986	25	8	25	0	3	25	Jackson town, Washington County
692	683	0	1	0	1	0	7	Jacksonport town, Door County
720	706	0	7	3	0	0	4	Jacobs town, Ashland County
2,057	2,045	0	0	8	0	0	4	Jamestown town, Grant County

Table 4.

Race and Hispanic or Latino Origin: 2010—Con.

[For information on confidentiality protection, nonsampling error, and definitions, see Selected Appendixes at <www.census.gov/prod/cen2010/cph-1-a.pdf>]

State County Place and County Subdivision	Total population	Race							Two or More Races	Hispanic or Latino (of any race)
		One race								
		White	Black or African American	American Indian and Alaska Native	Asian	Native Hawaiian and Other Pacific Islander	Some Other Race			
PLACE AND COUNTY SUBDIVISION—Con.										
Janesville city, Rock County.....	63,575	58,299	1,633	187	857	22	1,248	1,329	3,421	
Janesville town, Rock County.....	3,434	3,339	17	8	18	0	19	33	70	
Jefferson town, Green County.....	1,217	1,201	2	0	5	0	2	7	7	
Jefferson city, Jefferson County.....	7,973	7,272	57	34	57	5	431	117	937	
Jefferson town, Jefferson County.....	2,178	2,117	12	16	18	0	5	10	55	
Jefferson town, Monroe County.....	819	805	5	1	0	0	0	8	4	
Jefferson town, Vernon County.....	1,143	1,112	6	3	1	0	1	20	7	
Jim Falls CDP, Chippewa County.....	237	234	0	0	0	0	1	2	1	
Johnson town, Marathon County.....	985	944	0	5	17	0	2	17	6	
Johnson Creek village, Jefferson County.....	2,738	2,553	25	7	32	1	78	42	204	
Johnstown town, Polk County.....	534	438	0	92	0	0	1	3	3	
Johnstown town, Rock County.....	778	774	0	0	0	0	1	3	6	
Jordan town, Green County.....	641	636	1	2	0	0	1	1	3	
Juda CDP, Green County.....	357	354	0	0	3	0	0	0	0	
Jump River CDP, Taylor County.....	52	52	0	0	0	0	0	0	2	
Jump River town, Taylor County.....	375	375	0	0	0	0	0	0	2	
Junction City village, Portage County.....	439	406	1	1	18	0	6	7	14	
Juneau city, Dodge County.....	2,814	2,623	102	11	24	1	40	13	285	
Kaukauna city, Outagamie County.....	15,462	14,610	111	127	207	6	148	253	407	
Kaukauna town, Outagamie County.....	1,238	1,215	9	3	3	0	3	5	8	
Kekoskee village, Dodge County.....	161	158	0	0	0	0	0	3	3	
Kellnersville village, Manitowoc County.....	332	331	0	1	0	0	0	0	0	
Kelly town, Bayfield County.....	463	428	0	16	11	0	0	8	1	
Kendall town, Lafayette County.....	454	441	0	0	0	0	8	5	11	
Kendall village, Monroe County.....	472	461	0	6	1	0	0	4	10	
Kennan village, Price County.....	135	135	0	0	0	0	0	0	1	
Kennan town, Price County.....	356	343	0	0	1	0	9	3	9	
Kenosha city, Kenosha County.....	99,218	76,519	9,876	578	1,671	61	6,761	3,752	16,130	
Keshena CDP, Menominee County.....	1,262	35	1	1,201	0	0	1	24	83	
Kewaskum village.....	4,004	3,845	19	14	22	2	49	53	117	
Fond du Lac County (part).....	0	0	0	0	0	0	0	0	0	
Washington County (part).....	4,004	3,845	19	14	22	2	49	53	117	
Kewaskum town, Washington County.....	1,053	1,035	1	3	9	0	0	5	0	
Kewaunee city, Kewaunee County.....	2,952	2,853	9	10	13	1	33	33	53	
Keystone town, Bayfield County.....	378	356	3	7	1	0	1	10	4	
Kickapoo town, Vernon County.....	626	599	4	1	4	0	14	4	21	
Kiel city.....	3,738	3,621	14	21	24	0	28	30	74	
Calumet County (part).....	309	300	0	0	1	0	6	2	21	
Manitowoc County (part).....	3,429	3,321	14	21	23	0	22	28	53	
Kieler CDP, Grant County.....	497	493	0	0	0	0	1	3	3	
Kildare town, Juneau County.....	681	637	1	21	2	0	7	13	15	
Kimball town, Iron County.....	498	484	0	6	1	0	0	7	0	
Kimberly village, Outagamie County.....	6,468	6,077	53	59	136	0	51	92	150	
King town, Lincoln County.....	855	850	1	1	1	0	0	2	7	
King CDP, Waupaca County.....	1,750	1,715	8	8	4	0	10	5	35	
Kingston village, Green Lake County.....	326	321	1	0	0	0	4	0	9	
Kingston town, Green Lake County.....	1,064	1,052	3	3	1	0	0	5	8	
Kingston town, Juneau County.....	91	91	0	0	0	0	0	0	0	
Kinnickinnic town, St. Croix County.....	1,722	1,654	8	6	41	0	1	12	22	
Knapp village, Dunn County.....	463	453	0	5	0	0	0	5	1	
Knapp town, Jackson County.....	299	289	3	4	0	0	0	3	2	
Knight town, Iron County.....	211	207	0	1	2	0	0	1	0	
Knowlton CDP, Marathon County.....	120	119	0	0	0	0	0	1	1	
Knowlton town, Marathon County.....	1,910	1,872	4	4	5	0	9	16	33	
Knox town, Price County.....	341	339	0	2	0	0	0	0	0	
Kohler village, Sheboygan County.....	2,120	2,036	4	0	52	0	4	24	49	
Komensky town, Jackson County.....	509	144	25	333	0	0	2	5	28	
Koshkonong town, Jefferson County.....	3,692	3,592	9	4	29	0	33	25	91	
Kossuth town, Manitowoc County.....	2,090	2,042	1	5	16	0	9	17	16	
Krakov CDP, Shawano County.....	354	341	0	3	2	0	0	8	0	
Kronenwetter village, Marathon County.....	7,210	6,813	23	20	264	0	36	54	101	
Lac du Flambeau CDP, Vilas County.....	1,969	200	3	1,724	2	0	3	37	53	
Lac du Flambeau town, Vilas County.....	3,441	1,175	4	2,196	3	0	4	59	84	
Lac La Belle village.....	290	286	0	0	1	0	1	2	1	
Jefferson County (part).....	1	0	0	0	0	0	1	0	0	
Waukesha County (part).....	289	286	0	0	1	0	0	2	1	
La Crosse city, La Crosse County.....	51,320	46,072	1,155	286	2,490	12	202	1,103	1,012	
Ladysmith city, Rusk County.....	3,414	3,286	21	29	20	0	16	42	53	
La Farge village, Vernon County.....	746	724	2	12	1	0	1	6	3	
Lafayette town, Chippewa County.....	5,765	5,626	19	26	28	0	10	56	49	

Table 4.

Race and Hispanic or Latino Origin: 2010—Con.

[For information on confidentiality protection, nonsampling error, and definitions, see Selected Appendixes at <www.census.gov/prod/cen2010/cph-1-a.pdf>]

Not Hispanic or Latino								State County Place and County Subdivision
Total	One race						Two or More Races	
	White	Black or African American	American Indian and Alaska Native	Asian	Native Hawaiian and Other Pacific Islander	Some Other Race		
PLACE AND COUNTY SUBDIVISION—Con.								
60,154	56,465	1,574	149	846	21	39	1,060	Janesville city, Rock County
3,364	3,295	17	5	18	0	3	26	Janesville town, Rock County
1,210	1,198	2	0	5	0	0	5	Jefferson town, Green County
7,036	6,833	41	31	49	5	2	75	Jefferson city, Jefferson County
2,123	2,075	11	12	18	0	0	7	Jefferson town, Jefferson County
815	801	5	1	0	0	0	8	Jefferson town, Monroe County
1,136	1,107	6	3	1	0	0	19	Jefferson town, Vernon County
236	234	0	0	0	0	0	2	Jim Falls CDP, Chippewa County
979	942	0	5	17	0	0	15	Johnson town, Marathon County
2,534	2,440	24	7	32	1	2	28	Johnson Creek village, Jefferson County
531	436	0	92	0	0	0	3	Johnstown town, Polk County
772	769	0	0	0	0	0	3	Johnstown town, Rock County
638	635	1	2	0	0	0	0	Jordan town, Green County
357	354	0	0	3	0	0	0	Juda CDP, Green County
50	50	0	0	0	0	0	0	Jump River CDP, Taylor County
373	373	0	0	0	0	0	0	Jump River town, Taylor County
425	402	1	1	18	0	0	3	Junction City village, Portage County
2,529	2,383	100	10	24	1	0	11	Juneau city, Dodge County
15,055	14,401	110	120	206	6	1	211	Kaukauna city, Outagamie County
1,230	1,209	9	3	3	0	2	4	Kaukauna town, Outagamie County
158	158	0	0	0	0	0	0	Kekoskee village, Dodge County
332	331	0	1	0	0	0	0	Kellnersville village, Manitowoc County
462	427	0	16	11	0	0	8	Kelly town, Bayfield County
443	439	0	0	0	0	0	4	Kendall town, Lafayette County
462	451	0	6	1	0	0	4	Kendall village, Monroe County
134	134	0	0	0	0	0	0	Kennan village, Price County
347	343	0	0	1	0	0	3	Kennan town, Price County
83,088	68,967	9,540	332	1,637	48	122	2,442	Kenosha city, Kenosha County
1,179	32	1	1,122	0	0	0	24	Keshena CDP, Menominee County
3,887	3,799	19	10	22	2	1	34	Kewaskum village
0	0	0	0	0	0	0	0	Fond du Lac County (part)
3,887	3,799	19	10	22	2	1	34	Washington County (part)
1,053	1,035	1	3	9	0	0	5	Kewaskum town, Washington County
2,899	2,833	9	10	13	1	0	33	Kewaunee city, Kewaunee County
374	354	2	7	1	0	0	10	Keystone town, Bayfield County
605	592	4	1	4	0	0	4	Kickapoo town, Vernon County
3,664	3,581	14	15	24	0	0	30	Kiel city
288	285	0	0	1	0	0	2	Calumet County (part)
3,376	3,296	14	15	23	0	0	28	Manitowoc County (part)
494	491	0	0	0	0	0	3	Kieler CDP, Grant County
666	632	1	21	2	0	0	10	Kildare town, Juneau County
498	484	0	6	1	0	0	7	Kimball town, Iron County
6,318	6,001	53	54	136	0	1	73	Kimberly village, Outagamie County
848	843	1	1	1	0	0	2	King town, Lincoln County
1,715	1,690	8	8	4	0	0	5	King CDP, Waupaca County
317	316	1	0	0	0	0	0	Kingston village, Green Lake County
1,056	1,046	3	3	1	0	0	3	Kingston town, Green Lake County
91	91	0	0	0	0	0	0	Kingston town, Juneau County
1,700	1,633	8	6	41	0	0	12	Kinnickinnic town, St. Croix County
462	452	0	5	0	0	0	5	Knapp village, Dunn County
297	287	3	4	0	0	0	3	Knapp town, Jackson County
211	207	0	1	2	0	0	1	Knight town, Iron County
119	118	0	0	0	0	0	1	Knowlton CDP, Marathon County
1,877	1,848	4	4	5	0	0	16	Knowlton town, Marathon County
341	339	0	2	0	0	0	0	Knox town, Price County
2,071	1,999	3	0	52	0	0	17	Kohler village, Sheboygan County
481	130	24	323	0	0	0	4	Komensky town, Jackson County
3,601	3,538	9	4	28	0	2	20	Koshkonong town, Jefferson County
2,074	2,031	1	5	16	0	5	16	Kossuth town, Manitowoc County
354	341	0	3	2	0	0	8	Krakow CDP, Shawano County
7,109	6,768	23	14	260	0	2	42	Kronenwetter village, Marathon County
1,916	197	3	1,677	2	0	0	37	Lac du Flambeau CDP, Vilas County
3,357	1,166	4	2,126	3	0	0	58	Lac du Flambeau town, Vilas County
289	285	0	0	1	0	1	2	Lac La Belle village
1	0	0	0	0	0	1	0	Jefferson County (part)
288	285	0	0	1	0	0	2	Waukesha County (part)
50,308	45,423	1,114	253	2,482	12	41	983	La Crosse city, La Crosse County
3,361	3,255	19	29	20	0	0	38	Ladysmith city, Rusk County
743	723	2	11	1	0	0	6	La Farge village, Vernon County
5,716	5,595	17	23	28	0	1	52	Lafayette town, Chippewa County

Table 4.

Race and Hispanic or Latino Origin: 2010—Con.

[For information on confidentiality protection, nonsampling error, and definitions, see Selected Appendixes at <www.census.gov/prod/cen2010/cph-1-a.pdf>]

State County Place and County Subdivision	Total population	Race						Two or More Races	Hispanic or Latino (of any race)
		One race							
		White	Black or African American	American Indian and Alaska Native	Asian	Native Hawaiian and Other Pacific Islander	Some Other Race		
PLACE AND COUNTY SUBDIVISION—Con.									
Lafayette town, Monroe County.....	396	367	21	0	1	1	2	4	13
Lafayette town, Walworth County.....	1,979	1,898	6	5	18	0	27	25	45
La Follette town, Burnett County.....	536	419	3	101	2	0	0	11	6
La Grange town, Monroe County.....	2,007	1,887	23	62	8	0	2	25	27
La Grange town, Walworth County.....	2,454	2,377	3	2	11	0	35	26	80
Lake town, Marinette County.....	1,135	1,110	3	10	0	0	9	3	14
Lake town, Price County.....	1,128	1,106	2	0	8	0	5	7	11
Lake Arrowhead CDP, Adams County.....	838	830	1	2	1	0	0	4	8
Lake Camelot CDP, Adams County.....	826	813	1	1	6	1	0	4	6
Lake Delton village, Sauk County.....	2,914	2,545	20	69	85	1	157	37	447
Lake Geneva city, Walworth County.....	7,651	6,704	45	15	111	1	649	126	1,323
Lake Hallie village, Chippewa County.....	6,448	6,083	41	36	155	0	35	98	110
Lake Holcombe town, Chippewa County.....	1,031	1,001	1	4	11	0	5	9	19
Lake Ivanhoe CDP, Walworth County.....	435	263	66	6	1	0	61	38	116
Lake Koshkonong CDP, Jefferson County...	1,204	1,175	7	3	10	0	3	6	21
Lakeland town, Barron County.....	975	952	0	3	1	0	10	9	19
Lake Lorraine CDP, Walworth County.....	324	313	1	0	3	0	5	2	14
Lake Mills city, Jefferson County.....	5,708	5,488	39	11	27	0	71	72	216
Lake Mills town, Jefferson County.....	2,070	2,001	0	8	10	0	36	15	59
Lake Nebagamon village, Douglas County...	1,069	1,025	4	3	10	0	6	21	8
Lake Ripley CDP, Jefferson County.....	1,779	1,730	11	3	10	0	13	12	31
Lake Shangrila CDP, Kenosha County.....	861	819	19	1	1	0	14	7	41
Lake Sherwood CDP, Adams County.....	372	362	0	3	5	0	0	2	1
Lakeside town, Douglas County.....	693	669	2	4	2	0	5	11	17
Lake Tomahawk CDP, Oneida County.....	228	216	0	3	0	0	0	9	1
Lake Tomahawk town, Oneida County.....	1,043	986	34	6	0	0	0	17	4
Laketown town, Polk County.....	961	940	5	8	3	0	1	4	16
Lake Wazeecha CDP, Wood County.....	2,651	2,602	5	21	13	0	3	7	12
Lake Wisconsin CDP.....	4,189	4,096	10	11	21	2	17	32	47
Columbia County (part).....	4,109	4,020	10	11	20	2	17	29	43
Sauk County (part).....	80	76	0	0	1	0	0	3	4
Lake Wissota CDP, Chippewa County.....	2,738	2,681	4	10	17	0	7	19	26
Lakewood CDP, Oconto County.....	323	307	1	8	1	0	0	6	2
Lakewood town, Oconto County.....	816	794	1	13	1	0	0	7	6
Lamartine town, Fond du Lac County.....	1,737	1,704	11	3	2	0	3	14	26
Lamont town, Lafayette County.....	314	312	0	0	2	0	0	0	0
Lanark town, Portage County.....	1,527	1,491	3	14	1	0	3	15	22
Lancaster city, Grant County.....	3,868	3,802	18	7	19	0	10	12	31
Land O'Lakes town, Vilas County.....	861	837	0	9	2	0	0	13	10
Langlade town, Langlade County.....	473	461	4	2	1	0	3	2	4
Lannon village, Waukesha County.....	1,107	1,049	11	7	5	0	19	16	44
Laona CDP, Forest County.....	583	561	2	9	0	1	1	9	5
Laona town, Forest County.....	1,212	1,156	2	29	1	2	2	20	10
La Pointe town, Ashland County.....	261	246	1	2	0	0	0	12	6
La Prairie town, Rock County.....	834	816	3	3	4	0	3	5	7
Larrabee town, Waupaca County.....	1,381	1,324	0	6	6	0	20	25	46
Lauderdale Lakes CDP, Walworth County...	1,172	1,152	0	0	6	0	3	11	36
La Valle village, Sauk County.....	367	358	1	0	6	0	0	2	8
La Valle town, Sauk County.....	1,302	1,297	1	2	0	0	1	1	10
Lawrence town, Brown County.....	4,284	4,063	21	22	110	0	13	55	52
Lawrence town, Rusk County.....	311	302	1	0	0	0	0	8	8
Lebanon CDP, Dodge County.....	204	197	1	0	1	0	0	5	2
Lebanon town, Dodge County.....	1,659	1,618	18	2	3	0	2	16	19
Lebanon town, Waupaca County.....	1,665	1,636	4	3	1	0	10	11	46
Ledgeview town, Brown County.....	6,555	6,172	84	30	157	0	26	86	88
Leeds town, Columbia County.....	774	752	3	7	2	0	6	4	8
Legend Lake CDP, Menominee County.....	1,525	382	14	1,106	0	0	3	20	42
Lemonweir town, Juneau County.....	1,743	1,670	3	42	6	0	2	20	27
Lena village, Oconto County.....	564	545	0	8	1	0	1	9	10
Lena town, Oconto County.....	727	707	2	3	0	0	8	7	11
Lenroot town, Sawyer County.....	1,279	1,237	0	22	1	0	4	15	16
Leola town, Adams County.....	308	302	0	1	0	0	5	0	13
Leon town, Monroe County.....	1,086	1,057	5	4	3	3	2	12	17
Leon town, Waushara County.....	1,439	1,411	2	8	2	0	14	2	18
Leopolis CDP, Shawano County.....	87	84	0	1	0	0	2	0	4
Leroy town, Dodge County.....	1,002	992	0	0	3	0	7	0	25
Lessor town, Shawano County.....	1,263	1,224	1	13	7	0	8	10	18
Levis town, Clark County.....	492	445	4	38	0	0	0	5	8
Lewis CDP, Polk County.....	164	153	1	2	1	0	0	7	5
Lewiston town, Columbia County.....	1,225	1,208	1	4	1	0	6	5	23
Liberty town, Grant County.....	553	550	1	0	0	0	0	2	2

Table 4.

Race and Hispanic or Latino Origin: 2010—Con.

[For information on confidentiality protection, nonsampling error, and definitions, see Selected Appendixes at <www.census.gov/prod/cen2010/cph-1-a.pdf>]

Not Hispanic or Latino								State County Place and County Subdivision
Total	One race						Two or More Races	
	White	Black or African American	American Indian and Alaska Native	Asian	Native Hawaiian and Other Pacific Islander	Some Other Race		
								PLACE AND COUNTY SUBDIVISION—Con.
383	357	21	0	1	1	1	2	Lafayette town, Monroe County
1,934	1,872	5	5	18	0	11	23	Lafayette town, Walworth County
530	413	3	101	2	0	0	11	La Follette town, Burnett County
1,980	1,872	23	55	8	0	0	22	La Grange town, Monroe County
2,374	2,339	3	2	11	0	0	19	La Grange town, Walworth County
1,121	1,098	3	9	0	0	8	3	Lake town, Marinette County
1,117	1,100	2	0	8	0	0	7	Lake town, Price County
830	822	1	2	1	0	0	4	Lake Arrowhead CDP, Adams County
820	807	1	1	6	1	0	4	Lake Camelot CDP, Adams County
2,467	2,267	15	69	84	1	2	29	Lake Delton village, Sauk County
6,328	6,091	44	14	111	1	1	66	Lake Geneva city, Walworth County
6,338	6,022	39	33	154	0	6	84	Lake Hallie village, Chippewa County
1,012	987	1	4	11	0	0	9	Lake Holcombe town, Chippewa County
319	236	65	1	1	0	1	15	Lake Ivanhoe CDP, Walworth County
1,183	1,159	7	2	9	0	0	6	Lake Koshkonong CDP, Jefferson County
956	945	0	2	1	0	0	8	Lakeland town, Barron County
310	304	1	0	3	0	0	2	Lake Lorraine CDP, Walworth County
5,492	5,370	37	7	27	0	0	51	Lake Mills city, Jefferson County
2,011	1,981	0	8	10	0	0	12	Lake Mills town, Jefferson County
1,061	1,021	4	3	10	0	2	21	Lake Nebagamon village, Douglas County
1,748	1,716	11	1	10	0	0	10	Lake Ripley CDP, Jefferson County
820	800	14	0	1	0	0	5	Lake Shangrila CDP, Kenosha County
371	361	0	3	5	0	0	2	Lake Sherwood CDP, Adams County
676	662	2	4	2	0	0	6	Lakeside town, Douglas County
227	215	0	3	0	0	0	9	Lake Tomahawk CDP, Oneida County
1,039	983	34	6	0	0	0	16	Lake Tomahawk town, Oneida County
945	926	5	7	3	0	0	4	Laketown town, Polk County
2,639	2,596	5	18	13	0	0	7	Lake Wazeecha CDP, Wood County
4,142	4,069	9	11	21	2	2	28	Lake Wisconsin CDP
4,066	3,995	9	11	20	2	2	27	Columbia County (part)
76	74	0	0	1	0	0	1	Sauk County (part)
2,712	2,666	4	7	17	0	0	18	Lake Wissota CDP, Chippewa County
321	307	1	7	1	0	0	5	Lakewood CDP, Oconto County
810	790	1	12	1	0	0	6	Lakewood town, Oconto County
1,711	1,686	6	3	2	0	0	14	Lamartine town, Fond du Lac County
314	312	0	0	2	0	0	0	Lamont town, Lafayette County
1,505	1,473	3	13	1	0	0	15	Lanark town, Portage County
3,837	3,779	18	7	19	0	3	11	Lancaster city, Grant County
851	829	0	7	2	0	0	13	Land O'Lakes town, Vilas County
469	460	4	2	1	0	0	2	Langlade town, Langlade County
1,063	1,035	9	7	5	0	0	7	Lannon village, Waukesha County
578	558	2	9	0	1	0	8	Laona CDP, Forest County
1,202	1,149	2	29	1	2	0	19	Laona town, Forest County
255	240	1	2	0	0	0	12	La Pointe town, Ashland County
827	810	3	3	4	0	2	5	La Prairie town, Rock County
1,335	1,302	0	6	5	0	0	22	Larrabee town, Waupaca County
1,136	1,122	0	0	6	0	0	8	Lauderdale Lakes CDP, Walworth County
359	352	1	0	6	0	0	0	La Valle village, Sauk County
1,292	1,288	1	2	0	0	0	1	La Valle town, Sauk County
4,232	4,036	20	19	110	0	0	47	Lawrence town, Brown County
303	297	1	0	0	0	0	5	Lawrence town, Rusk County
202	195	1	0	1	0	0	5	Lebanon CDP, Dodge County
1,640	1,602	18	2	3	0	0	15	Lebanon town, Dodge County
1,619	1,603	4	3	1	0	0	8	Lebanon town, Waupaca County
6,467	6,115	83	29	157	0	8	75	Ledgeview town, Brown County
766	750	3	7	2	0	0	4	Leeds town, Columbia County
1,483	382	14	1,072	0	0	0	15	Legend Lake CDP, Menominee County
1,716	1,651	3	42	5	0	1	14	Lemonweir town, Juneau County
554	539	0	8	1	0	0	6	Lena village, Oconto County
716	704	2	3	0	0	0	7	Lena town, Oconto County
1,263	1,227	0	21	1	0	0	14	Lenroot town, Sawyer County
295	294	0	1	0	0	0	0	Leola town, Adams County
1,069	1,048	5	4	3	3	0	6	Leon town, Monroe County
1,421	1,408	2	8	2	0	0	1	Leon town, Waushara County
83	82	0	1	0	0	0	0	Leopolis CDP, Shawano County
977	974	0	0	3	0	0	0	Leroy town, Dodge County
1,245	1,220	1	11	7	0	0	6	Lessor town, Shawano County
484	443	4	35	0	0	0	2	Levis town, Clark County
159	151	1	2	1	0	0	4	Lewis CDP, Polk County
1,202	1,191	1	4	1	0	0	5	Lewiston town, Columbia County
551	549	1	0	0	0	0	1	Liberty town, Grant County

Table 4.

Race and Hispanic or Latino Origin: 2010—Con.

[For information on confidentiality protection, nonsampling error, and definitions, see Selected Appendixes at <www.census.gov/prod/cen2010/cph-1-a.pdf>]

State County Place and County Subdivision	Total population	Race							Two or More Races	Hispanic or Latino (of any race)
		One race								
		White	Black or African American	American Indian and Alaska Native	Asian	Native Hawaiian and Other Pacific Islander	Some Other Race			
PLACE AND COUNTY SUBDIVISION—Con.										
Liberty town, Manitowoc County.....	1,281	1,250	2	14	10	0	3	2	7	
Liberty town, Outagamie County.....	867	859	0	3	0	0	2	3	25	
Liberty town, Vernon County.....	252	248	0	0	1	0	0	3	1	
Liberty Grove town, Door County.....	1,734	1,715	3	2	4	0	1	9	16	
Lily Lake CDP, Kenosha County.....	477	468	1	3	1	0	1	3	14	
Lima town, Grant County.....	805	794	7	0	0	0	3	1	4	
Lima town, Pepin County.....	702	671	4	2	0	0	20	5	23	
Lima town, Rock County.....	1,280	1,209	5	0	0	0	48	18	226	
Lima town, Sheboygan County.....	2,982	2,888	10	7	26	1	26	24	58	
Lime Ridge village, Sauk County.....	162	161	0	1	0	0	0	0	0	
Lincoln town, Adams County.....	296	289	0	0	3	0	2	2	9	
Lincoln town, Bayfield County.....	287	278	0	1	1	0	0	7	2	
Lincoln town, Buffalo County.....	162	162	0	0	0	0	0	0	11	
Lincoln town, Burnett County.....	309	289	0	2	2	0	3	13	3	
Lincoln town, Eau Claire County.....	1,096	1,073	6	2	4	0	8	3	11	
Lincoln town, Forest County.....	955	909	0	339	0	0	3	14	22	
Lincoln town, Kewaunee County.....	948	934	1	0	2	0	3	8	44	
Lincoln town, Monroe County.....	835	821	1	3	3	0	2	5	3	
Lincoln town, Polk County.....	2,208	2,179	2	6	7	1	8	5	24	
Lincoln town, Trempealeau County.....	823	795	3	3	4	0	14	4	19	
Lincoln town, Vilas County.....	2,423	2,384	2	12	6	0	8	11	21	
Lincoln town, Wood County.....	1,564	1,527	12	0	15	0	5	5	13	
Lind town, Waupaca County.....	1,579	1,536	3	11	5	0	13	11	28	
Linden village, Iowa County.....	549	536	3	1	0	0	4	5	6	
Linden town, Iowa County.....	847	824	0	1	2	0	9	11	19	
Lindina town, Juneau County.....	718	704	3	3	2	0	3	3	4	
Linn town, Walworth County.....	2,383	2,294	2	10	20	0	29	28	150	
Linwood town, Portage County.....	1,121	1,097	0	3	5	0	1	15	10	
Lisbon town, Juneau County.....	912	880	3	5	16	0	0	8	5	
Lisbon town, Waukesha County.....	10,157	9,909	35	36	69	9	13	86	142	
Little Black town, Taylor County.....	1,140	1,109	1	2	3	0	23	2	26	
Little Chute village, Outagamie County.....	10,449	9,909	78	73	89	4	158	138	327	
Little Falls town, Monroe County.....	1,523	1,477	2	14	14	1	3	12	17	
Little Grant town, Grant County.....	283	274	0	1	1	0	6	1	6	
Little Rice town, Oneida County.....	306	302	0	0	0	0	1	3	5	
Little River town, Oconto County.....	1,094	1,071	1	3	4	0	2	13	25	
Little Round Lake CDP, Sawyer County.....	1,081	116	0	929	0	0	1	35	35	
Little Sturgeon CDP, Door County.....	136	128	4	2	0	0	0	2	1	
Little Suamico town, Oconto County.....	4,799	4,687	12	40	22	0	2	36	21	
Little Wolf town, Waupaca County.....	1,424	1,408	2	1	1	0	7	5	33	
Livingston village.....	664	662	1	0	0	0	0	1	0	
Grant County (part).....	657	655	1	0	0	0	0	1	0	
Iowa County (part).....	7	7	0	0	0	0	0	0	0	
Lodi city, Columbia County.....	3,050	2,937	8	16	31	4	24	30	62	
Lodi town, Columbia County.....	3,273	3,192	14	10	18	3	12	24	43	
Loganville village, Sauk County.....	300	294	1	1	0	1	1	2	4	
Lohrville village, Waushara County.....	402	384	2	7	2	0	4	3	16	
Lomira village, Dodge County.....	2,430	2,314	17	13	7	0	41	38	111	
Lomira town, Dodge County.....	1,137	1,120	3	5	6	1	1	1	18	
Lone Rock village, Richland County.....	888	860	3	5	4	0	4	12	17	
Long Lake CDP, Florence County.....	50	50	0	0	0	0	0	0	0	
Long Lake town, Florence County.....	157	156	0	0	0	0	1	0	1	
Long Lake town, Washburn County.....	624	598	1	5	7	0	0	13	3	
Longwood town, Clark County.....	858	854	1	0	2	0	0	1	2	
Lorain town, Polk County.....	284	266	2	6	1	0	2	7	2	
Lowell village, Dodge County.....	340	338	1	1	0	0	0	0	5	
Lowell town, Dodge County.....	1,190	1,180	1	2	0	0	2	5	16	
Lowville town, Columbia County.....	1,008	986	2	12	0	0	0	8	19	
Loyal city, Clark County.....	1,261	1,239	3	6	3	0	7	3	13	
Loyal town, Clark County.....	826	808	0	1	0	0	17	0	18	
Lublin village, Taylor County.....	118	116	0	0	1	0	1	0	1	
Lucas town, Dunn County.....	764	749	0	0	6	0	1	8	11	
Luck village, Polk County.....	1,119	1,088	2	6	1	0	2	20	19	
Luck town, Polk County.....	930	896	2	6	6	0	1	19	17	
Ludington town, Eau Claire County.....	1,063	1,032	3	4	6	0	3	15	11	
Luxemburg village, Kewaunee County.....	2,515	2,444	5	18	2	0	23	23	63	
Luxemburg town, Kewaunee County.....	1,469	1,442	1	1	11	0	9	5	29	
Lyndon town, Juneau County.....	1,384	1,146	17	166	12	1	28	14	49	
Lyndon town, Sheboygan County.....	1,542	1,514	2	1	5	0	6	14	26	
Lyndon Station village, Juneau County.....	500	483	1	2	1	0	8	5	16	
Lynn town, Clark County.....	861	844	0	0	3	0	11	3	27	
Lynne town, Oneida County.....	141	140	0	0	1	0	0	0	0	
Lynxville village, Crawford County.....	132	130	2	0	0	0	0	0	5	

Table 4.

Race and Hispanic or Latino Origin: 2010—Con.

[For information on confidentiality protection, nonsampling error, and definitions, see Selected Appendixes at <www.census.gov/prod/cen2010/cph-1-a.pdf>]

Not Hispanic or Latino								State County Place and County Subdivision
Total	One race						Two or More Races	
	White	Black or African American	American Indian and Alaska Native	Asian	Native Hawaiian and Other Pacific Islander	Some Other Race		
								PLACE AND COUNTY SUBDIVISION—Con.
1,274	1,246	2	14	10	0	0	2	Liberty town, Manitowoc County
842	839	0	2	0	0	0	1	Liberty town, Outagamie County
251	247	0	0	1	0	0	3	Liberty town, Vernon County
1,718	1,700	3	2	4	0	0	9	Liberty Grove town, Door County
463	455	1	3	1	0	0	3	Lily Lake CDP, Kenosha County
801	793	7	0	0	0	0	1	Lima town, Grant County
679	667	4	1	0	0	3	4	Lima town, Pepin County
1,054	1,045	5	0	0	0	1	3	Lima town, Rock County
2,924	2,863	9	7	25	1	0	19	Lima town, Sheboygan County
162	161	0	1	0	0	0	0	Lime Ridge village, Sauk County
287	282	0	0	3	0	0	2	Lincoln town, Adams County
285	276	0	1	1	0	0	7	Lincoln town, Bayfield County
151	151	0	0	0	0	0	0	Lincoln town, Buffalo County
306	289	0	2	2	0	0	13	Lincoln town, Burnett County
1,085	1,070	6	2	4	0	0	3	Lincoln town, Eau Claire County
933	595	0	324	0	0	0	14	Lincoln town, Forest County
904	893	1	0	2	0	0	8	Lincoln town, Kewaunee County
832	820	1	3	3	0	2	3	Lincoln town, Monroe County
2,184	2,165	2	5	7	1	1	3	Lincoln town, Polk County
804	790	3	3	4	0	0	4	Lincoln town, Trempealeau County
2,402	2,373	2	11	6	0	0	10	Lincoln town, Vilas County
1,551	1,520	12	0	15	0	0	4	Lincoln town, Wood County
1,551	1,523	3	9	5	0	0	11	Lind town, Waupaca County
543	534	3	1	0	0	0	5	Linden village, Iowa County
828	811	0	1	2	0	3	11	Linden town, Iowa County
714	703	3	3	2	0	1	2	Lindina town, Juneau County
2,233	2,186	2	3	20	0	4	18	Linn town, Walworth County
1,111	1,090	0	2	5	0	0	14	Linwood town, Portage County
907	876	3	5	16	0	0	7	Lisbon town, Juneau County
10,015	9,796	35	30	69	9	1	75	Lisbon town, Waukesha County
1,114	1,106	1	2	3	0	0	2	Little Black town, Taylor County
10,122	9,785	76	64	87	3	2	105	Little Chute village, Outagamie County
1,506	1,465	2	14	14	1	2	8	Little Falls town, Monroe County
277	274	0	1	1	0	0	1	Little Grant town, Grant County
301	298	0	0	0	0	0	3	Little Rice town, Oneida County
1,069	1,050	1	3	4	0	0	11	Little River town, Oconto County
1,046	113	0	897	0	0	1	35	Little Round Lake CDP, Sawyer County
135	128	3	2	0	0	0	2	Little Sturgeon CDP, Door County
4,778	4,677	10	37	22	0	0	32	Little Suamico town, Oconto County
1,391	1,384	2	1	1	0	0	3	Little Wolf town, Waupaca County
664	662	1	0	0	0	0	1	Livingston village
657	655	1	0	0	0	0	1	Grant County (part)
7	7	0	0	0	0	0	0	Iowa County (part)
2,988	2,911	7	11	31	4	0	24	Lodi city, Columbia County
3,230	3,161	13	10	18	2	2	24	Lodi town, Columbia County
296	293	1	1	0	1	0	0	Loganville village, Sauk County
386	372	2	7	2	0	0	3	Lohrville village, Waushara County
2,319	2,262	15	13	7	0	1	21	Lomira village, Dodge County
1,119	1,104	3	5	6	0	0	1	Lomira town, Dodge County
871	847	3	5	4	0	1	11	Lone Rock village, Richland County
50	50	0	0	0	0	0	0	Long Lake CDP, Florence County
156	156	0	0	0	0	0	0	Long Lake town, Florence County
621	596	1	5	7	0	0	12	Long Lake town, Washburn County
856	852	1	0	2	0	0	1	Longwood town, Clark County
282	266	2	6	1	0	0	7	Lorain town, Polk County
335	333	1	1	0	0	0	0	Lowell village, Dodge County
1,174	1,165	1	2	0	0	2	4	Lowell town, Dodge County
989	978	0	5	0	0	0	6	Lowville town, Columbia County
1,248	1,233	3	6	3	0	0	3	Loyal city, Clark County
808	807	0	1	0	0	0	0	Loyal town, Clark County
117	116	0	0	1	0	0	0	Lublin village, Taylor County
753	744	0	0	6	0	0	3	Lucas town, Dunn County
1,100	1,074	1	6	1	0	0	18	Luck village, Polk County
913	886	2	4	5	0	0	16	Luck town, Polk County
1,052	1,032	3	4	6	0	0	7	Ludington town, Eau Claire County
2,452	2,417	4	16	2	0	0	13	Luxemburg village, Kewaunee County
1,440	1,422	1	1	11	0	0	5	Luxemburg town, Kewaunee County
1,335	1,134	16	160	12	0	3	10	Lyndon town, Juneau County
1,516	1,497	2	1	5	0	1	10	Lyndon town, Sheboygan County
484	476	1	1	1	0	0	5	Lyndon Station village, Juneau County
834	828	0	0	3	0	0	3	Lynn town, Clark County
141	140	0	0	1	0	0	0	Lynne town, Oneida County
127	126	1	0	0	0	0	0	Lynxville village, Crawford County

Table 4.

Race and Hispanic or Latino Origin: 2010—Con.

[For information on confidentiality protection, nonsampling error, and definitions, see Selected Appendixes at <www.census.gov/prod/cen2010/cph-1-a.pdf>]

State County Place and County Subdivision	Total population	Race							Two or More Races	Hispanic or Latino (of any race)
		One race								
		White	Black or African American	American Indian and Alaska Native	Asian	Native Hawaiian and Other Pacific Islander	Some Other Race			
PLACE AND COUNTY SUBDIVISION—Con.										
Lyons town, Walworth County.....	3,698	3,544	11	10	23	0	70	40	160	
McFarland village, Dane County.....	7,808	7,373	94	33	132	5	54	117	176	
Mackford town, Green Lake County.....	560	520	3	0	9	1	23	4	37	
McKinley town, Polk County.....	347	339	1	5	2	0	0	0	1	
McKinley town, Taylor County.....	458	447	2	0	1	0	4	4	4	
McMillan town, Marathon County.....	1,968	1,879	7	1	58	0	12	11	14	
Madge town, Washburn County.....	508	501	0	3	1	0	2	1	2	
Madison city, Dane County.....	233,209	184,030	16,926	1,001	17,211	81	6,719	7,241	15,948	
Madison town, Dane County.....	6,279	3,430	1,262	55	370	1	859	302	1,760	
Magnolia town, Rock County.....	767	743	1	3	10	0	2	8	9	
Maiden Rock village, Pierce County.....	119	115	0	0	1	0	0	3	1	
Maiden Rock town, Pierce County.....	589	581	4	0	3	0	0	1	4	
Maine town, Marathon County.....	2,337	2,186	3	0	85	2	39	22	53	
Maine town, Outagamie County.....	866	854	1	0	3	0	4	4	26	
Manawa city, Waupaca County.....	1,371	1,331	3	7	5	0	14	11	27	
Manchester town, Green Lake County.....	1,022	1,008	13	0	0	0	0	1	9	
Manchester town, Jackson County.....	704	655	4	35	1	0	1	8	8	
Manitowish Waters town, Vilas County.....	566	559	1	1	0	0	1	4	1	
Manitowoc city, Manitowoc County.....	33,736	30,325	329	206	1,545	3	698	630	1,695	
Manitowoc town, Manitowoc County.....	1,083	1,037	0	1	25	1	8	11	9	
Manitowoc Rapids town, Manitowoc County.....	2,150	2,092	4	2	18	0	24	10	34	
Maple town, Douglas County.....	744	714	1	7	3	0	1	18	5	
Maple Bluff village, Dane County.....	1,313	1,259	15	4	10	0	6	19	19	
Maple Creek town, Outagamie County.....	619	614	0	0	5	0	0	0	12	
Maple Grove town, Barron County.....	979	960	2	1	4	0	3	9	18	
Maple Grove town, Manitowoc County.....	835	808	0	3	7	1	6	10	9	
Maple Grove town, Shawano County.....	972	963	0	2	7	0	0	0	3	
Maplehurst town, Taylor County.....	335	318	11	2	0	0	4	0	4	
Maple Plain town, Barron County.....	803	655	2	129	4	0	4	9	9	
Maple Valley town, Oconto County.....	662	641	0	15	1	0	1	4	2	
Marathon town, Marathon County.....	1,048	1,034	1	4	1	0	0	8	12	
Marathon City village, Marathon County.....	1,524	1,477	1	2	20	0	18	6	27	
Marcellon town, Columbia County.....	1,102	1,091	1	1	3	0	4	2	9	
Marengo CDP, Ashland County.....	111	107	0	0	0	0	3	1	4	
Marengo town, Ashland County.....	390	379	2	1	2	0	0	6	0	
Maribel village, Manitowoc County.....	351	348	0	1	0	0	0	2	1	
Marietta town, Crawford County.....	470	468	1	0	1	0	0	0	1	
Marinette city, Marinette County.....	10,968	10,633	32	64	60	0	49	130	149	
Marion town, Grant County.....	572	535	0	1	1	0	25	10	26	
Marion town, Juneau County.....	426	414	0	5	2	0	0	5	1	
Marion city.....	1,260	1,227	1	19	1	0	4	8	22	
Shawano County (part).....	25	22	0	0	0	0	0	3	0	
Waupaca County (part).....	1,235	1,205	1	19	1	0	4	5	22	
Marion town, Waushara County.....	2,038	1,982	1	8	13	0	19	15	41	
Markesan city, Green Lake County.....	1,476	1,448	4	2	0	0	15	7	109	
Marquette village, Green Lake County.....	150	150	0	0	0	0	0	0	2	
Marquette town, Green Lake County.....	531	519	7	1	0	0	3	1	4	
Marshall village, Dane County.....	3,862	3,519	48	8	34	0	188	65	429	
Marshall town, Richland County.....	567	565	0	1	0	0	0	1	6	
Marshall town, Rusk County.....	688	685	0	0	0	0	1	2	9	
Marshfield town, Fond du Lac County.....	1,138	1,119	2	0	0	0	11	6	11	
Marshfield city.....	19,118	18,127	131	39	437	1	156	227	452	
Marathon County (part).....	900	826	4	5	50	0	2	13	4	
Wood County (part).....	18,218	17,301	127	34	387	1	154	214	448	
Marshfield town, Wood County.....	764	750	1	2	0	0	7	4	18	
Martell town, Pierce County.....	1,185	1,155	4	4	1	0	7	14	11	
Mason village, Bayfield County.....	93	76	5	2	0	0	0	10	3	
Mason town, Bayfield County.....	315	297	0	5	4	0	1	8	3	
Matteson town, Waupaca County.....	936	914	1	6	3	0	3	9	11	
Mattoon village, Shawano County.....	438	362	1	8	7	0	41	19	70	
Mauston city, Juneau County.....	4,423	4,103	114	53	31	2	33	87	154	
Maxville town, Buffalo County.....	309	308	0	0	0	0	0	1	9	
Mayville town, Clark County.....	961	918	4	3	2	0	28	6	64	
Mayville city, Dodge County.....	5,154	4,979	11	10	30	0	73	51	138	
Mazomanie village, Dane County.....	1,652	1,563	28	3	19	0	25	14	39	
Mazomanie town, Dane County.....	1,090	1,062	1	0	11	0	1	15	6	
Mead town, Clark County.....	321	311	1	7	0	0	0	2	0	
Meadowbrook town, Sawyer County.....	131	129	0	0	1	0	0	1	0	
Mecan town, Marquette County.....	686	665	12	1	2	0	2	4	6	
Medary town, La Crosse County.....	1,461	1,427	5	1	18	1	1	8	24	
Medford city, Taylor County.....	4,326	4,196	22	17	24	0	8	59	54	

Table 4.

Race and Hispanic or Latino Origin: 2010—Con.

[For information on confidentiality protection, nonsampling error, and definitions, see Selected Appendixes at <www.census.gov/prod/cen2010/cph-1-a.pdf>]

Not Hispanic or Latino								State County Place and County Subdivision
Total	One race						Two or More Races	
	White	Black or African American	American Indian and Alaska Native	Asian	Native Hawaiian and Other Pacific Islander	Some Other Race		
								PLACE AND COUNTY SUBDIVISION—Con.
3,538	3,452	11	10	23	0	5	37	Lyons town, Walworth County
7,632	7,267	91	28	130	5	3	108	McFarland village, Dane County
523	504	3	0	9	1	2	4	Mackford town, Green Lake County
346	338	1	5	2	0	0	0	McKinley town, Polk County
454	447	2	0	1	0	0	4	McKinley town, Taylor County
1,954	1,875	7	1	58	0	2	11	McMillan town, Marathon County
506	500	0	3	1	0	1	1	Madge town, Washburn County
217,261	176,463	16,507	763	17,126	67	374	5,961	Madison city, Dane County
4,519	2,669	1,235	40	363	1	12	199	Madison town, Dane County
758	736	1	3	10	0	0	8	Magnolia town, Rock County
118	114	0	0	1	0	0	3	Maiden Rock village, Pierce County
585	577	4	0	3	0	0	1	Maiden Rock town, Pierce County
2,284	2,175	3	0	84	2	1	19	Maine town, Marathon County
840	834	1	0	3	0	0	2	Maine town, Outagamie County
1,344	1,320	3	7	5	0	2	7	Manawa city, Waupaca County
1,013	999	13	0	0	0	0	1	Manchester town, Green Lake County
696	651	4	32	1	0	0	8	Manchester town, Jackson County
565	558	1	1	0	0	1	4	Manitowish Waters town, Vilas County
32,041	29,555	303	179	1,526	3	14	461	Manitowoc city, Manitowoc County
1,074	1,036	0	1	25	1	0	11	Manitowoc town, Manitowoc County
2,116	2,079	4	1	18	0	6	8	Manitowoc Rapids town, Manitowoc County
739	711	1	7	3	0	0	17	Maple town, Douglas County
1,294	1,249	14	4	9	0	1	17	Maple Bluff village, Dane County
607	602	0	0	5	0	0	0	Maple Creek town, Outagamie County
961	944	2	1	4	0	1	9	Maple Grove town, Barron County
826	806	0	3	7	1	0	9	Maple Grove town, Manitowoc County
969	961	0	1	7	0	0	0	Maple Grove town, Shawano County
331	318	11	2	0	0	0	0	Maplehurst town, Taylor County
794	651	2	128	4	0	0	9	Maple Plain town, Barron County
660	640	0	15	1	0	0	4	Maple Valley town, Oconto County
1,036	1,026	0	2	1	0	0	7	Marathon town, Marathon County
1,497	1,471	1	1	20	0	0	4	Marathon City village, Marathon County
1,093	1,087	1	1	3	0	0	1	Marcellon town, Columbia County
107	106	0	0	0	0	0	1	Marengo CDP, Ashland County
390	379	2	1	2	0	0	6	Marengo town, Ashland County
350	347	0	1	0	0	0	2	Maribel village, Manitowoc County
469	467	1	0	1	0	0	0	Marietta town, Crawford County
10,819	10,548	32	61	60	0	6	112	Marinette city, Marinette County
546	535	0	1	1	0	0	9	Marion town, Grant County
425	414	0	5	2	0	0	4	Marion town, Juneau County
1,238	1,212	1	17	1	0	0	7	Marion city
25	22	0	0	0	0	0	3	Shawano County (part)
1,213	1,190	1	17	1	0	0	4	Waupaca County (part)
1,997	1,960	1	8	13	0	0	15	Marion town, Waushara County
1,367	1,362	0	1	0	0	0	4	Markesan city, Green Lake County
148	148	0	0	0	0	0	0	Marquette village, Green Lake County
527	516	7	1	0	0	2	1	Marquette town, Green Lake County
3,433	3,296	48	6	34	0	2	47	Marshall village, Dane County
561	559	0	1	0	0	0	1	Marshall town, Richland County
679	677	0	0	0	0	0	2	Marshall town, Rusk County
1,127	1,119	2	0	0	0	0	6	Marshfield town, Fond du Lac County
18,666	17,870	128	38	436	1	6	187	Marshfield city
896	822	4	5	50	0	2	13	Marathon County (part)
17,770	17,048	124	33	386	1	4	174	Wood County (part)
746	740	1	2	0	0	0	3	Marshfield town, Wood County
1,174	1,153	4	4	1	0	0	12	Martell town, Pierce County
90	74	4	2	0	0	0	10	Mason village, Bayfield County
312	294	0	5	4	0	1	8	Mason town, Bayfield County
925	905	1	6	3	0	2	8	Matteson town, Waupaca County
368	338	1	8	7	0	0	14	Mattoon village, Shawano County
4,269	4,030	110	42	30	0	0	57	Mauston city, Juneau County
300	299	0	0	0	0	0	1	Maxville town, Buffalo County
897	885	2	3	2	0	0	5	Mayville town, Clark County
5,016	4,924	11	10	30	0	1	40	Mayville city, Dodge County
1,613	1,549	28	3	19	0	0	14	Mazomanie village, Dane County
1,084	1,058	1	0	10	0	0	15	Mazomanie town, Dane County
321	311	1	7	0	0	0	2	Mead town, Clark County
131	129	0	0	1	0	0	1	Meadowbrook town, Sawyer County
680	660	12	1	2	0	1	4	Mecan town, Marquette County
1,437	1,404	5	1	18	1	0	8	Medary town, La Crosse County
4,272	4,166	22	15	22	0	1	46	Medford city, Taylor County

Table 4.

Race and Hispanic or Latino Origin: 2010—Con.

[For information on confidentiality protection, nonsampling error, and definitions, see Selected Appendixes at <www.census.gov/prod/cen2010/cph-1-a.pdf>]

State County Place and County Subdivision	Total population	Race							Two or More Races	Hispanic or Latino (of any race)
		One race								
		White	Black or African American	American Indian and Alaska Native	Asian	Native Hawaiian and Other Pacific Islander	Some Other Race			
PLACE AND COUNTY SUBDIVISION—Con.										
Medford town, Taylor County.....	2,606	2,573	9	3	6	1	2	12	17	
Medina town, Dane County.....	1,376	1,270	5	1	10	0	76	14	113	
Meeme town, Manitowoc County.....	1,446	1,425	6	2	6	0	3	4	15	
Meenon town, Burnett County.....	1,163	1,061	4	49	5	1	4	39	5	
Mellen city, Ashland County.....	731	710	2	9	1	0	2	7	12	
Melrose village, Jackson County.....	503	488	1	1	1	3	8	1	9	
Melrose town, Jackson County.....	470	461	1	0	0	0	6	2	11	
Melvina village, Monroe County.....	104	100	2	0	0	0	0	2	0	
Menasha city.....	17,353	15,751	211	125	382	10	515	359	1,204	
Calumet County (part).....	2,209	2,051	19	4	70	0	39	26	88	
Winnebago County (part).....	15,144	13,700	192	121	312	10	476	333	1,116	
Menasha town, Winnebago County.....	18,498	16,747	206	108	531	1	606	299	1,131	
Menominee town, Menominee County.....	4,232	451	19	3,701	1	0	6	54	178	
Menomonee Falls village, Waukesha County.....	35,626	32,626	1,062	76	1,250	4	131	477	697	
Menomonie city, Dunn County.....	16,264	14,943	137	82	684	8	102	308	276	
Menomonie town, Dunn County.....	3,366	3,107	20	7	195	1	5	31	25	
Mentor town, Clark County.....	584	547	0	5	8	0	21	3	26	
Mequon city, Ozaukee County.....	23,132	21,272	641	31	824	7	70	287	467	
Mercer CDP, Iron County.....	516	508	0	3	5	0	0	0	2	
Mercer town, Iron County.....	1,407	1,388	0	6	9	0	0	4	5	
Merrill city, Lincoln County.....	9,661	9,306	52	40	58	3	82	120	196	
Merrill town, Lincoln County.....	2,980	2,937	6	5	8	0	7	17	12	
Merrillan village, Jackson County.....	542	469	0	14	1	2	33	23	37	
Merrimac village, Sauk County.....	420	411	1	0	0	0	3	5	13	
Merrimac town, Sauk County.....	942	924	8	0	2	0	0	8	19	
Merton village, Waukesha County.....	3,346	3,195	22	10	50	3	21	45	72	
Merton town, Waukesha County.....	8,338	8,130	21	15	90	1	17	64	104	
Meteor town, Sawyer County.....	158	152	0	5	0	0	0	1	0	
Metomen town, Fond du Lac County.....	741	726	1	4	2	0	1	7	6	
Middle Inlet town, Marinette County.....	840	816	0	9	1	0	0	14	2	
Middleton city, Dane County.....	17,442	15,191	606	58	734	8	406	439	984	
Middleton town, Dane County.....	5,877	5,593	36	5	147	0	15	81	98	
Middle Village CDP.....	281	3	0	278	0	0	0	0	13	
Menominee County (part).....	33	0	0	33	0	0	0	0	0	
Shawano County (part).....	248	3	0	245	0	0	0	0	13	
Mifflin town, Iowa County.....	585	573	0	0	0	0	8	4	10	
Milford town, Jefferson County.....	1,099	1,054	5	2	5	2	10	21	25	
Milladore village.....	276	257	3	0	0	0	14	2	19	
Portage County (part).....	0	0	0	0	0	0	0	0	0	
Wood County (part).....	276	257	3	0	0	0	14	2	19	
Milladore town, Wood County.....	690	683	2	0	0	0	4	1	10	
Millston CDP, Jackson County.....	125	120	0	4	0	0	1	0	3	
Millston town, Jackson County.....	159	151	0	6	1	0	1	0	4	
Milltown village, Polk County.....	917	893	3	8	0	0	5	8	11	
Milltown town, Polk County.....	1,226	1,209	0	4	6	0	0	7	21	
Millville town, Grant County.....	166	161	0	2	0	0	1	2	2	
Milton town, Buffalo County.....	534	523	5	0	0	0	5	1	8	
Milton city, Rock County.....	5,546	5,325	26	12	58	0	62	63	133	
Milton town, Rock County.....	2,923	2,848	8	10	19	0	4	34	53	
Milwaukee city.....	594,833	266,339	237,769	4,695	20,851	241	44,650	20,288	103,007	
Milwaukee County (part).....	594,833	266,339	237,769	4,695	20,851	241	44,650	20,288	103,007	
Washington County (part).....	0	0	0	0	0	0	0	0	0	
Waukesha County (part).....	0	0	0	0	0	0	0	0	0	
Mineral Point city, Iowa County.....	2,487	2,435	15	2	19	0	3	13	17	
Mineral Point town, Iowa County.....	1,033	1,017	2	0	1	0	6	7	6	
Minocqua CDP, Oneida County.....	451	413	2	17	6	0	1	12	3	
Minocqua town, Oneida County.....	4,385	4,212	7	73	35	0	4	54	37	
Minong village, Washburn County.....	527	490	2	2	1	0	24	8	32	
Minong town, Washburn County.....	917	890	1	6	1	0	2	17	28	
Mishicot village, Manitowoc County.....	1,442	1,406	1	11	2	1	9	12	13	
Mishicot town, Manitowoc County.....	1,289	1,275	0	1	0	0	7	6	16	
Mitchell town, Sheboygan County.....	2,335	1,761	507	37	5	10	1	14	21	
Modena town, Buffalo County.....	354	348	3	0	1	0	0	2	7	
Mole Lake CDP, Forest County.....	435	65	1	354	0	0	3	12	7	
Molitor town, Taylor County.....	324	318	0	1	0	2	0	3	6	
Mondovi city, Buffalo County.....	2,777	2,684	18	17	14	0	6	38	40	
Mondovi town, Buffalo County.....	469	456	0	1	1	0	5	6	5	
Monico town, Oneida County.....	309	302	1	2	0	0	0	4	0	
Monona city, Dane County.....	7,533	6,970	210	39	102	2	80	130	232	

Table 4.

Race and Hispanic or Latino Origin: 2010—Con.

[For information on confidentiality protection, nonsampling error, and definitions, see Selected Appendixes at <www.census.gov/prod/cen2010/cph-1-a.pdf>]

Not Hispanic or Latino								State County Place and County Subdivision
Total	One race						Two or More Races	
	White	Black or African American	American Indian and Alaska Native	Asian	Native Hawaiian and Other Pacific Islander	Some Other Race		
PLACE AND COUNTY SUBDIVISION—Con.								
2,589	2,560	9	3	6	1	0	10	Medford town, Taylor County
1,263	1,238	5	1	10	0	0	9	Medina town, Dane County
1,431	1,416	6	2	3	0	0	4	Meeme town, Manitowoc County
1,158	1,060	4	49	5	1	0	39	Meenon town, Burnett County
719	702	1	9	1	0	0	6	Mellen city, Ashland County
494	487	1	1	1	3	0	1	Melrose village, Jackson County
459	456	1	0	0	0	0	2	Melrose town, Jackson County
104	100	2	0	0	0	0	2	Melvina village, Monroe County
16,149	15,195	195	105	382	6	9	257	Menasha city
2,121	2,006	17	4	70	0	4	20	Calumet County (part)
14,028	13,189	178	101	312	6	5	237	Winnebago County (part)
17,367	16,337	182	95	529	1	10	213	Menasha town, Winnebago County
4,054	447	19	3,538	1	0	0	49	Menominee town, Menominee County
34,929	32,140	1,043	63	1,243	4	26	410	Menomonee Falls village, Waukesha County
15,988	14,812	134	72	683	8	8	271	Menomonie city, Dunn County
3,341	3,090	20	7	195	1	0	28	Menomonie town, Dunn County
558	542	0	5	8	0	0	3	Mentor town, Clark County
22,665	20,905	630	23	823	7	16	261	Mequon city, Ozaukee County
514	506	0	3	5	0	0	0	Mercer CDP, Iron County
1,402	1,383	0	6	9	0	0	4	Mercer town, Iron County
9,465	9,217	50	32	58	3	3	102	Merrill city, Lincoln County
2,968	2,932	6	5	8	0	0	17	Merrill town, Lincoln County
505	467	0	13	1	2	5	17	Merrillan village, Jackson County
407	400	1	0	0	0	1	5	Merrimac village, Sauk County
923	911	4	0	2	0	0	6	Merrimac town, Sauk County
3,274	3,161	22	5	49	3	2	32	Merton village, Waukesha County
8,234	8,052	19	15	90	1	4	53	Merton town, Waukesha County
158	152	0	5	0	0	0	1	Meteor town, Sawyer County
735	722	1	4	2	0	0	6	Metomen town, Fond du Lac County
838	815	0	9	1	0	0	13	Middle Inlet town, Marinette County
16,458	14,694	582	41	730	7	29	375	Middleton city, Dane County
5,779	5,517	34	4	144	0	7	73	Middleton town, Dane County
268	2	0	266	0	0	0	0	Middle Village CDP
33	0	0	33	0	0	0	0	Menominee County (part)
235	2	0	233	0	0	0	0	Shawano County (part)
575	572	0	0	0	0	0	3	Mifflin town, Iowa County
1,074	1,040	5	2	5	2	0	20	Milford town, Jefferson County
257	254	3	0	0	0	0	0	Milladore village
0	0	0	0	0	0	0	0	Portage County (part)
257	254	3	0	0	0	0	0	Wood County (part)
680	677	2	0	0	0	0	1	Milladore town, Wood County
122	118	0	4	0	0	0	0	Millston CDP, Jackson County
155	149	0	5	1	0	0	0	Millston town, Jackson County
906	887	3	8	0	0	0	8	Milltown village, Polk County
1,205	1,199	0	3	1	0	0	2	Milltown town, Polk County
164	160	0	2	0	0	0	2	Millville town, Grant County
526	520	5	0	0	0	0	1	Milton town, Buffalo County
5,413	5,267	25	10	58	0	2	51	Milton city, Rock County
2,870	2,817	8	9	18	0	0	18	Milton town, Rock County
491,826	220,219	233,325	3,408	20,553	195	819	13,307	Milwaukee city
491,826	220,219	233,325	3,408	20,553	195	819	13,307	Milwaukee County (part)
0	0	0	0	0	0	0	0	Washington County (part)
0	0	0	0	0	0	0	0	Waukesha County (part)
2,470	2,423	14	2	19	0	2	10	Mineral Point city, Iowa County
1,027	1,017	2	0	1	0	0	7	Mineral Point town, Iowa County
448	412	2	17	6	0	0	11	Minocqua CDP, Oneida County
4,348	4,182	7	73	35	0	0	51	Minocqua town, Oneida County
495	483	2	2	1	0	0	7	Minong village, Washburn County
889	868	1	4	1	0	0	15	Minong town, Washburn County
1,429	1,397	1	11	2	1	5	12	Mishicot village, Manitowoc County
1,273	1,267	0	1	0	0	0	5	Mishicot town, Manitowoc County
2,314	1,744	507	37	5	10	1	10	Mitchell town, Sheboygan County
347	341	3	0	1	0	0	2	Modena town, Buffalo County
428	64	1	349	0	0	2	12	Mole Lake CDP, Forest County
318	312	0	1	0	2	0	3	Molitor town, Taylor County
2,737	2,664	16	17	14	0	0	26	Mondovi city, Buffalo County
464	456	0	1	1	0	0	6	Mondovi town, Buffalo County
309	302	1	2	0	0	0	4	Monico town, Oneida County
7,301	6,842	202	31	100	2	12	112	Monona city, Dane County

Table 4.

Race and Hispanic or Latino Origin: 2010—Con.

[For information on confidentiality protection, nonsampling error, and definitions, see Selected Appendixes at <www.census.gov/prod/cen2010/cph-1-a.pdf>]

State County Place and County Subdivision	Total population	Race							Two or More Races	Hispanic or Latino (of any race)
		One race								
		White	Black or African American	American Indian and Alaska Native	Asian	Native Hawaiian and Other Pacific Islander	Some Other Race			
PLACE AND COUNTY SUBDIVISION—Con.										
Monroe town, Adams County.....	398	396	0	0	1	0	0	1	2	
Monroe city, Green County.....	10,827	10,261	62	19	76	3	283	123	526	
Monroe town, Green County.....	1,245	1,210	5	6	3	0	6	15	24	
Montana town, Buffalo County.....	284	275	1	1	2	0	0	5	0	
Montello city, Marquette County.....	1,495	1,425	25	14	7	0	6	18	43	
Montello town, Marquette County.....	1,033	1,006	2	10	2	0	3	10	14	
Montfort village.....	718	708	6	0	0	0	4	0	9	
Grant County (part).....	622	612	6	0	0	0	4	0	9	
Iowa County (part).....	96	96	0	0	0	0	0	0	0	
Monticello village, Green County.....	1,217	1,186	2	1	10	0	7	11	24	
Monticello town, Lafayette County.....	133	128	0	0	0	0	5	0	5	
Montpelier town, Kewaunee County.....	1,306	1,268	5	5	2	2	13	11	15	
Montreal city, Iron County.....	807	780	0	10	2	0	11	4	13	
Montrose town, Dane County.....	1,081	1,048	3	0	3	0	20	7	28	
Morgan town, Oconto County.....	984	960	0	6	4	0	2	12	4	
Morris town, Shawano County.....	453	427	0	17	0	0	5	4	8	
Morrison town, Brown County.....	1,599	1,552	3	7	4	0	25	8	32	
Morse town, Ashland County.....	493	475	0	2	3	0	0	13	3	
Moscow town, Iowa County.....	576	560	2	4	1	0	3	6	1	
Mosel town, Sheboygan County.....	790	741	1	0	37	0	6	5	20	
Mosinee city, Marathon County.....	3,988	3,891	12	20	19	0	19	27	50	
Mosinee town, Marathon County.....	2,174	2,102	4	9	11	0	33	15	52	
Moundville town, Marquette County.....	552	514	3	1	0	0	26	8	46	
Mountain CDP, Oconto County.....	363	348	0	8	0	0	1	6	4	
Mountain town, Oconto County.....	822	801	0	8	1	0	1	11	6	
Mount Calvary village, Fond du Lac County.....	762	637	10	8	63	0	40	4	83	
Mount Hope village, Grant County.....	225	207	0	0	1	0	16	1	17	
Mount Hope town, Grant County.....	300	295	0	0	0	0	3	2	3	
Mount Horeb village, Dane County.....	7,009	6,732	58	16	42	1	37	123	116	
Mount Ida town, Grant County.....	561	550	2	0	3	0	6	0	10	
Mount Morris town, Waushara County.....	1,097	1,075	1	2	4	1	3	11	17	
Mount Pleasant town, Green County.....	598	587	1	1	4	0	2	3	6	
Mount Pleasant village, Racine County.....	26,197	22,523	1,752	58	561	4	771	528	2,181	
Mount Sterling village, Crawford County.....	211	210	0	0	1	0	0	0	0	
Mukwa town, Waupaca County.....	2,930	2,892	1	7	10	0	5	15	32	
Mukwonago village.....	7,355	7,161	18	17	66	6	23	64	234	
Walworth County (part).....	101	97	1	1	2	0	0	0	0	
Waukesha County (part).....	7,254	7,064	17	16	64	6	23	64	234	
Mukwonago town, Waukesha County.....	7,959	7,727	28	22	50	0	29	103	206	
Murry town, Rusk County.....	277	276	0	0	0	0	0	1	0	
Muscoda village.....	1,299	1,285	4	4	1	0	0	5	11	
Grant County (part).....	1,249	1,235	4	4	1	0	0	5	9	
Iowa County (part).....	50	50	0	0	0	0	0	0	2	
Muscoda town, Grant County.....	769	757	2	1	0	0	0	9	4	
Muskego city, Waukesha County.....	24,135	23,453	67	39	215	9	100	252	545	
Namakagon town, Bayfield County.....	246	243	0	1	1	0	0	1	0	
Naples town, Buffalo County.....	691	689	2	0	0	0	0	0	10	
Nasewaupee town, Door County.....	2,061	2,013	6	11	8	0	2	21	20	
Nashotah village, Waukesha County.....	1,395	1,347	2	7	20	0	2	17	19	
Nashville town, Forest County.....	1,064	664	1	379	2	0	3	15	9	
Navarino CDP, Shawano County.....	177	168	0	4	0	0	0	5	3	
Navarino town, Shawano County.....	446	427	0	7	0	0	4	8	7	
Necedah village, Juneau County.....	916	885	6	1	3	0	7	14	26	
Necedah town, Juneau County.....	2,327	2,262	10	12	7	2	5	29	54	
Neenah city, Winnebago County.....	25,501	23,899	323	183	367	9	330	390	967	
Neenah town, Winnebago County.....	3,237	3,149	12	12	37	1	8	18	50	
Neillsville city, Clark County.....	2,463	2,369	10	18	26	0	22	18	57	
Nekimi town, Winnebago County.....	1,429	1,406	1	1	11	0	4	6	29	
Nekoosa city, Wood County.....	2,580	2,408	20	35	14	0	47	56	87	
Nelson village, Buffalo County.....	374	369	0	0	0	0	0	5	5	
Nelson town, Buffalo County.....	571	560	0	0	3	0	6	2	19	
Nelsonville village, Portage County.....	155	150	1	0	0	0	1	3	2	
Neopit CDP, Menominee County.....	690	14	0	667	0	0	1	8	32	
Neosho village, Dodge County.....	574	558	3	4	1	0	0	8	4	
Nepeuskun town, Winnebago County.....	710	688	3	1	1	0	3	14	13	
Neshkoro village, Marquette County.....	434	424	0	3	3	0	0	4	20	
Neshkoro town, Marquette County.....	561	549	3	4	2	0	0	3	8	
Neva town, Langlade County.....	902	882	1	3	1	0	10	5	14	
Newald CDP, Forest County.....	95	94	0	1	0	0	0	0	0	
Newark town, Rock County.....	1,541	1,510	2	5	7	0	9	8	27	

Table 4.

Race and Hispanic or Latino Origin: 2010—Con.

[For information on confidentiality protection, nonsampling error, and definitions, see Selected Appendixes at <www.census.gov/prod/cen2010/cph-1-a.pdf>]

Not Hispanic or Latino								State County Place and County Subdivision
Total	One race						Two or More Races	
	White	Black or African American	American Indian and Alaska Native	Asian	Native Hawaiian and Other Pacific Islander	Some Other Race		
								PLACE AND COUNTY SUBDIVISION—Con.
396	394	0	0	1	0	0	1	Monroe town, Adams County
10,301	10,049	59	17	75	3	1	97	Monroe city, Green County
1,221	1,204	5	1	3	0	0	8	Monroe town, Green County
284	275	1	1	2	0	0	5	Montana town, Buffalo County
1,452	1,387	25	14	7	0	1	18	Montello city, Marquette County
1,019	999	2	10	2	0	0	6	Montello town, Marquette County
709	703	6	0	0	0	0	0	Montfort village
613	607	6	0	0	0	0	0	Grant County (part)
96	96	0	0	0	0	0	0	Iowa County (part)
1,193	1,171	2	1	10	0	0	9	Monticello village, Green County
128	128	0	0	0	0	0	0	Monticello town, Lafayette County
1,291	1,264	5	5	2	2	2	11	Montpelier town, Kewaunee County
794	778	0	10	2	0	0	4	Montreal city, Iron County
1,053	1,040	3	0	3	0	0	7	Montrose town, Dane County
980	958	0	6	4	0	0	12	Morgan town, Oconto County
445	426	0	16	0	0	0	3	Morris town, Shawano County
1,567	1,547	3	5	4	0	1	7	Morrison town, Brown County
490	473	0	1	3	0	0	13	Morse town, Ashland County
575	559	2	4	1	0	3	6	Moscow town, Iowa County
770	727	1	0	37	0	0	5	Mosel town, Sheboygan County
3,938	3,863	12	20	19	0	3	21	Mosinee city, Marathon County
2,122	2,084	4	9	11	0	0	14	Mosinee town, Marathon County
506	500	3	0	0	0	0	3	Moundville town, Marquette County
359	345	0	8	0	0	0	6	Mountain CDP, Oconto County
816	796	0	8	1	0	0	11	Mountain town, Oconto County
679	597	9	6	62	0	2	3	Mount Calvary village, Fond du Lac County
208	206	0	0	1	0	0	1	Mount Hope village, Grant County
297	295	0	0	0	0	0	2	Mount Hope town, Grant County
6,893	6,662	54	15	42	1	16	103	Mount Horeb village, Dane County
551	548	2	0	0	0	1	0	Mount Ida town, Grant County
1,080	1,065	1	1	4	1	0	8	Mount Morris town, Waushara County
592	584	1	1	4	0	0	2	Mount Pleasant town, Green County
24,016	21,302	1,701	48	559	2	26	378	Mount Pleasant village, Racine County
211	210	0	0	1	0	0	0	Mount Sterling village, Crawford County
2,898	2,867	1	7	10	0	0	13	Mukwa town, Waupaca County
7,121	6,957	18	16	66	6	0	58	Mukwonago village
101	97	1	1	2	0	0	0	Walworth County (part)
7,020	6,860	17	15	64	6	0	58	Waukesha County (part)
7,753	7,572	27	17	50	0	9	78	Mukwonago town, Waukesha County
277	276	0	0	0	0	0	1	Murry town, Rusk County
1,288	1,274	4	4	1	0	0	5	Muscoda village
1,240	1,226	4	4	1	0	0	5	Grant County (part)
48	48	0	0	0	0	0	0	Iowa County (part)
765	754	2	1	0	0	0	8	Muscoda town, Grant County
23,590	23,061	61	36	212	9	8	203	Muskego city, Waukesha County
246	243	0	1	1	0	0	1	Namakagon town, Bayfield County
681	679	2	0	0	0	0	0	Naples town, Buffalo County
2,041	1,996	6	11	8	0	1	19	Nasewaupee town, Door County
1,376	1,330	2	7	20	0	0	17	Nashotah village, Waukesha County
1,055	662	1	374	2	0	2	14	Nashville town, Forest County
174	168	0	4	0	0	0	2	Navarino CDP, Shawano County
439	427	0	7	0	0	0	5	Navarino town, Shawano County
890	869	6	0	3	0	0	12	Necedah village, Juneau County
2,273	2,228	9	9	7	2	2	16	Necedah town, Juneau County
24,534	23,371	302	160	358	8	8	327	Neenah city, Winnebago County
3,187	3,109	11	12	37	1	1	16	Neenah town, Winnebago County
2,406	2,336	10	17	26	0	0	17	Neillsville city, Clark County
1,400	1,381	1	1	11	0	0	6	Nekimi town, Winnebago County
2,493	2,380	18	31	14	0	5	45	Nekoosa city, Wood County
369	364	0	0	0	0	0	5	Nelson village, Buffalo County
552	547	0	0	3	0	0	2	Nelson town, Buffalo County
153	150	1	0	0	0	0	2	Nelsonville village, Portage County
658	14	0	636	0	0	0	8	Neopit CDP, Menominee County
570	554	3	4	1	0	0	8	Neosho village, Dodge County
697	681	3	1	1	0	0	11	Nepeuskun town, Winnebago County
414	406	0	3	3	0	0	2	Neshkoro village, Marquette County
553	542	3	4	2	0	0	2	Neshkoro town, Marquette County
888	878	1	3	1	0	0	5	Neva town, Langlade County
95	94	0	1	0	0	0	0	Newald CDP, Forest County
1,514	1,492	2	5	7	0	0	8	Newark town, Rock County

Table 4.

Race and Hispanic or Latino Origin: 2010—Con.

[For information on confidentiality protection, nonsampling error, and definitions, see Selected Appendixes at <www.census.gov/prod/cen2010/cph-1-a.pdf>]

State County Place and County Subdivision	Total population	Race							Two or More Races	Hispanic or Latino (of any race)
		One race								
		White	Black or African American	American Indian and Alaska Native	Asian	Native Hawaiian and Other Pacific Islander	Some Other Race			
PLACE AND COUNTY SUBDIVISION—Con.										
New Auburn village.....	548	533	1	1	2	0	0	11	0	
Barron County (part).....	20	15	0	0	2	0	0	3	0	
Chippewa County (part).....	528	518	1	1	0	0	0	8	0	
New Berlin city, Waukesha County.....	39,584	36,987	290	118	1,492	10	232	455	1,036	
Newbold town, Oneida County.....	2,719	2,654	7	12	6	0	10	30	34	
Newburg village.....	1,254	1,229	2	4	5	0	4	10	14	
Ozaukee County (part).....	97	95	1	0	0	0	0	1	3	
Washington County (part).....	1,157	1,134	1	4	5	0	4	9	11	
New Chester town, Adams County.....	2,254	1,422	529	70	25	1	157	50	349	
New Denmark town, Brown County.....	1,541	1,518	0	1	6	2	5	9	10	
New Diggings town, Lafayette County.....	502	487	0	4	5	0	5	1	5	
New Glarus village, Green County.....	2,172	2,105	14	1	12	0	26	14	57	
New Glarus town, Green County.....	1,335	1,304	3	2	9	0	4	13	14	
New Haven town, Adams County.....	655	633	4	3	0	0	9	6	22	
New Haven town, Dunn County.....	677	670	0	0	2	0	5	0	8	
New Holstein city, Calumet County.....	3,236	3,121	6	15	20	0	47	27	103	
New Holstein town, Calumet County.....	1,508	1,480	1	4	10	0	5	8	13	
New Hope town, Portage County.....	718	697	2	1	2	0	8	8	18	
New Lisbon city, Juneau County.....	2,554	2,099	374	34	8	0	10	29	109	
New London city.....	7,295	6,797	18	48	63	1	276	92	500	
Outagamie County (part).....	1,610	1,478	6	9	12	0	88	17	143	
Waupaca County (part).....	5,685	5,319	12	39	51	1	188	75	357	
New Lyme town, Monroe County.....	168	166	0	0	1	0	0	1	2	
New Odanah CDP, Ashland County.....	472	20	1	430	0	0	1	20	30	
Newport town, Columbia County.....	586	567	1	1	5	0	6	6	21	
New Post CDP, Sawyer County.....	305	86	0	208	0	0	2	9	9	
New Richmond city, St. Croix County.....	8,375	7,994	108	52	60	1	26	134	174	
Newton town, Manitowoc County.....	2,264	2,207	0	3	31	0	6	17	26	
Newton town, Marquette County.....	547	534	2	1	3	0	5	2	11	
Niagara city, Marinette County.....	1,624	1,587	2	10	6	0	4	15	19	
Niagara town, Marinette County.....	853	844	0	1	5	0	0	3	4	
Nichols village, Outagamie County.....	273	260	0	8	0	0	5	0	5	
Nokomis town, Oneida County.....	1,371	1,354	0	2	3	0	3	9	9	
Norrie town, Marathon County.....	976	941	3	2	9	0	10	11	21	
North Bay village, Racine County.....	241	227	7	0	3	0	2	2	16	
North Bend town, Jackson County.....	488	484	0	0	0	0	0	4	2	
Northfield town, Jackson County.....	639	618	1	0	4	1	4	11	7	
North Fond du Lac village, Fond du Lac County.....	5,014	4,744	33	21	76	1	88	51	214	
North Freedom village, Sauk County.....	701	681	1	2	3	0	6	8	18	
North Hudson village, St. Croix County.....	3,768	3,624	33	23	13	2	34	39	70	
North Lancaster town, Grant County.....	509	499	1	0	0	0	9	0	11	
Northport CDP, Waupaca County.....	491	484	1	5	1	0	0	0	1	
North Prairie village, Waukesha County.....	2,141	2,099	6	10	3	0	11	12	43	
Norwalk village, Monroe County.....	638	447	0	1	7	0	174	9	224	
Norway town, Racine County.....	7,948	7,705	27	29	35	4	51	97	200	
Norwood town, Langlade County.....	913	888	2	10	1	0	5	7	12	
Oak Creek city, Milwaukee County.....	34,451	30,222	958	247	1,553	17	720	734	2,582	
Oakdale village, Monroe County.....	297	292	2	2	1	0	0	0	0	
Oakdale town, Monroe County.....	772	746	3	1	18	0	1	3	5	
Oakfield village, Fond du Lac County.....	1,075	1,042	2	3	4	0	3	21	19	
Oakfield town, Fond du Lac County.....	703	689	2	1	2	0	2	7	8	
Oak Grove town, Barron County.....	948	928	9	1	4	0	2	4	13	
Oak Grove town, Dodge County.....	1,080	1,053	1	0	6	0	10	10	40	
Oak Grove town, Pierce County.....	2,150	2,101	3	4	13	0	13	16	35	
Oakland town, Burnett County.....	827	785	8	15	3	0	0	16	6	
Oakland town, Douglas County.....	1,136	1,093	3	12	4	0	0	24	13	
Oakland town, Jefferson County.....	3,100	3,021	12	8	12	1	18	28	53	
Oasis town, Waushara County.....	389	381	1	3	0	1	0	3	9	
Oconomowoc city, Waukesha County.....	15,759	15,130	71	35	160	2	168	193	559	
Oconomowoc town, Waukesha County.....	8,408	8,197	46	10	47	5	26	77	124	
Oconomowoc Lake village, Waukesha County.....	595	579	2	2	5	1	4	2	11	
Oconto city, Oconto County.....	4,513	4,350	30	48	17	0	16	52	109	
Oconto town, Oconto County.....	1,335	1,316	1	7	6	0	1	4	8	
Oconto Falls city, Oconto County.....	2,891	2,773	4	43	12	0	10	49	35	
Oconto Falls town, Oconto County.....	1,265	1,231	7	3	4	0	11	9	24	
Odanah CDP, Ashland County.....	13	0	0	13	0	0	0	0	1	
Ogdensburg village, Waupaca County.....	185	178	0	2	3	0	0	2	0	
Ogema CDP, Price County.....	186	182	2	0	0	0	0	2	7	
Ogema town, Price County.....	713	689	5	3	0	0	8	8	22	

Table 4.

Race and Hispanic or Latino Origin: 2010—Con.

[For information on confidentiality protection, nonsampling error, and definitions, see Selected Appendixes at <www.census.gov/prod/cen2010/cph-1-a.pdf>]

Not Hispanic or Latino								State County Place and County Subdivision
Total	One race						Two or More Races	
	White	Black or African American	American Indian and Alaska Native	Asian	Native Hawaiian and Other Pacific Islander	Some Other Race		
								PLACE AND COUNTY SUBDIVISION—Con.
548	533	1	1	2	0	0	11	New Auburn village
20	15	0	0	2	0	0	3	Barron County (part)
528	518	1	1	0	0	0	8	Chippewa County (part)
38,548	36,292	287	101	1,492	10	16	350	New Berlin city, Waukesha County
2,685	2,639	7	12	6	0	0	21	Newbold town, Oneida County
1,240	1,223	2	4	5	0	0	6	Newburg village
94	93	1	0	0	0	0	0	Ozaukee County (part)
1,146	1,130	1	4	5	0	0	6	Washington County (part)
1,905	1,279	511	60	23	1	1	30	New Chester town, Adams County
1,531	1,513	0	1	6	2	0	9	New Denmark town, Brown County
497	487	0	4	5	0	0	1	New Diggings town, Lafayette County
2,115	2,078	14	1	12	0	1	9	New Glarus village, Green County
1,321	1,296	3	2	9	0	1	10	New Glarus town, Green County
633	622	4	3	0	0	0	4	New Haven town, Adams County
669	667	0	0	2	0	0	0	New Haven town, Dunn County
3,133	3,070	6	15	20	0	2	20	New Holstein city, Calumet County
1,495	1,472	1	4	10	0	0	8	New Holstein town, Calumet County
700	688	2	1	2	0	0	7	New Hope town, Portage County
2,445	2,006	369	32	8	0	2	28	New Lisbon city, Juneau County
6,795	6,627	14	37	63	1	0	53	New London city
1,467	1,439	2	5	12	0	0	9	Outagamie County (part)
5,328	5,188	12	32	51	1	0	44	Waupaca County (part)
166	164	0	0	1	0	0	1	New Lyme town, Monroe County
442	20	1	417	0	0	0	4	New Odanah CDP, Ashland County
565	552	1	1	5	0	0	6	Newport town, Columbia County
296	86	0	201	0	0	0	9	New Post CDP, Sawyer County
8,201	7,870	106	44	60	1	1	119	New Richmond city, St. Croix County
2,238	2,188	0	3	31	0	0	16	Newton town, Manitowoc County
536	528	2	1	3	0	0	2	Newton town, Marquette County
1,605	1,578	2	4	6	0	0	15	Niagara city, Marinette County
849	840	0	1	5	0	0	3	Niagara town, Marinette County
268	260	0	8	0	0	0	0	Nichols village, Outagamie County
1,362	1,350	0	0	3	0	1	8	Nokomis town, Oneida County
955	931	3	2	9	0	0	10	Norrie town, Marathon County
225	214	7	0	3	0	0	1	North Bay village, Racine County
486	482	0	0	0	0	0	4	North Bend town, Jackson County
632	617	1	0	4	1	0	9	Northfield town, Jackson County
4,800	4,635	23	21	76	1	4	40	North Fond du Lac village, Fond du Lac County
683	673	1	2	3	0	0	4	North Freedom village, Sauk County
3,698	3,588	33	23	13	2	4	35	North Hudson village, St. Croix County
498	497	1	0	0	0	0	0	North Lancaster town, Grant County
490	483	1	5	1	0	0	0	Northport CDP, Waupaca County
2,098	2,075	5	5	3	0	4	6	North Prairie village, Waukesha County
414	403	0	0	7	0	0	4	Norwalk village, Monroe County
7,748	7,580	25	19	35	4	6	79	Norway town, Racine County
901	885	2	8	1	0	0	5	Norwood town, Langlade County
31,869	28,587	904	215	1,546	14	28	575	Oak Creek city, Milwaukee County
297	292	2	2	1	0	0	0	Oakdale village, Monroe County
767	744	3	0	18	0	0	2	Oakdale town, Monroe County
1,056	1,030	2	3	3	0	0	18	Oakfield village, Fond du Lac County
695	683	2	1	2	0	0	7	Oakfield town, Fond du Lac County
935	919	9	1	4	0	0	2	Oak Grove town, Barron County
1,040	1,028	1	0	6	0	0	5	Oak Grove town, Dodge County
2,115	2,081	3	4	12	0	5	10	Oak Grove town, Pierce County
821	780	8	14	3	0	0	16	Oakland town, Burnett County
1,123	1,081	3	12	3	0	0	24	Oakland town, Douglas County
3,047	2,995	12	5	12	0	1	22	Oakland town, Jefferson County
380	374	1	1	0	1	0	3	Oasis town, Waushara County
15,200	14,778	62	30	157	2	6	165	Oconomowoc city, Waukesha County
8,284	8,101	45	8	47	3	12	68	Oconomowoc town, Waukesha County
584	572	2	2	5	1	0	2	Oconomowoc Lake village, Waukesha County
4,404	4,269	30	47	17	0	0	41	Oconto city, Oconto County
1,327	1,309	1	7	6	0	0	4	Oconto town, Oconto County
2,856	2,760	3	40	12	0	0	41	Oconto Falls city, Oconto County
1,241	1,220	5	3	4	0	0	9	Oconto Falls town, Oconto County
12	0	0	12	0	0	0	0	Odanah CDP, Ashland County
185	178	0	2	3	0	0	2	Ogdensburg village, Waupaca County
179	175	2	0	0	0	0	2	Ogema CDP, Price County
691	677	5	2	0	0	0	7	Ogema town, Price County

Table 4.

Race and Hispanic or Latino Origin: 2010—Con.

[For information on confidentiality protection, nonsampling error, and definitions, see Selected Appendixes at <www.census.gov/prod/cen2010/cph-1-a.pdf>]

State County Place and County Subdivision	Total population	Race							Two or More Races	Hispanic or Latino (of any race)
		One race								
		White	Black or African American	American Indian and Alaska Native	Asian	Native Hawaiian and Other Pacific Islander	Some Other Race			
PLACE AND COUNTY SUBDIVISION—Con.										
Ojibwa town, Sawyer County.....	249	229	0	5	0	0	3	12	8	
Okauchee Lake CDP, Waukesha County.....	4,422	4,314	27	6	29	2	9	35	59	
Oliver village, Douglas County.....	399	385	0	5	2	0	0	7	1	
Oma town, Iron County.....	289	289	0	0	0	0	0	0	0	
Omro city, Winnebago County.....	3,517	3,398	23	16	6	0	52	22	116	
Omro town, Winnebago County.....	2,116	2,085	9	2	2	0	6	12	46	
Onalaska city, La Crosse County.....	17,736	16,084	200	58	1,007	2	81	304	276	
Onalaska town, La Crosse County.....	5,623	5,396	37	20	115	0	8	47	76	
Oneida town, Outagamie County.....	4,678	2,464	58	1,860	8	1	49	238	263	
Ontario village, Vernon County.....	554	489	0	7	6	0	43	9	82	
Oostburg village, Sheboygan County.....	2,887	2,762	20	9	21	0	53	22	94	
Orange town, Juneau County.....	570	556	1	5	0	0	4	4	7	
Oregon village, Dane County.....	9,231	8,806	108	15	72	14	76	140	204	
Oregon town, Dane County.....	3,184	3,113	12	6	12	3	6	32	48	
Orfordville village, Rock County.....	1,442	1,386	9	1	4	0	28	14	63	
Orienta town, Bayfield County.....	122	120	0	0	0	0	0	2	0	
Orion town, Richland County.....	579	568	1	2	1	0	4	3	10	
Osborn town, Outagamie County.....	1,170	1,144	4	7	3	0	0	12	3	
Osceola town, Fond du Lac County.....	1,865	1,836	4	2	1	0	11	11	20	
Osceola village, Polk County.....	2,568	2,465	7	7	26	0	23	40	53	
Osceola town, Polk County.....	2,855	2,790	4	8	11	2	19	21	31	
Oshkosh city, Winnebago County.....	66,083	59,812	2,051	510	2,113	30	475	1,092	1,770	
Oshkosh town, Winnebago County.....	2,475	2,374	10	7	50	1	6	27	30	
Osseo city, Trempealeau County.....	1,701	1,661	1	16	2	0	10	11	27	
Otsego town, Columbia County.....	693	685	0	2	1	0	5	0	11	
Ottawa town, Waukesha County.....	3,859	3,730	34	27	28	1	15	24	82	
Otter Creek town, Dunn County.....	501	480	0	3	3	0	12	3	17	
Otter Creek town, Eau Claire County.....	500	482	5	4	0	0	1	8	7	
Oulu town, Bayfield County.....	527	506	2	4	2	0	4	9	8	
Owen city, Clark County.....	940	909	5	1	1	0	19	5	36	
Oxford village, Marquette County.....	607	570	3	2	8	0	19	5	29	
Oxford town, Marquette County.....	885	853	2	4	6	0	16	4	27	
Pacific town, Columbia County.....	2,707	2,644	4	4	21	0	17	17	43	
Packwaukee CDP, Marquette County.....	262	258	1	0	0	0	3	0	4	
Packwaukee town, Marquette County.....	1,416	1,394	4	5	2	0	3	8	35	
Paddock Lake village, Kenosha County.....	2,992	2,857	15	14	10	2	42	52	157	
Palmyra village, Jefferson County.....	1,781	1,686	11	9	4	0	57	14	184	
Palmyra town, Jefferson County.....	1,186	1,124	5	4	7	0	37	9	75	
Pardeeville village, Columbia County.....	2,115	2,056	6	5	19	0	7	22	34	
Paris town, Grant County.....	702	686	1	3	11	0	0	1	8	
Paris town, Kenosha County.....	1,504	1,471	3	5	7	0	11	7	34	
Park Falls city, Price County.....	2,462	2,332	10	7	15	57	1	40	24	
Parkland town, Douglas County.....	1,220	1,179	2	9	6	0	0	24	12	
Park Ridge village, Portage County.....	491	449	11	1	24	0	0	6	2	
Parrish town, Langlade County.....	91	88	0	1	0	0	0	2	0	
Patch Grove village, Grant County.....	198	195	0	0	0	0	3	0	8	
Patch Grove town, Grant County.....	339	336	0	0	1	0	0	2	0	
Peck town, Langlade County.....	349	335	1	4	4	0	0	5	1	
Peeksville town, Ashland County.....	141	139	0	0	0	0	0	2	0	
Pelican town, Oneida County.....	2,764	2,677	1	29	12	0	7	38	24	
Pella CDP, Shawano County.....	185	170	0	1	12	0	0	2	2	
Pella town, Shawano County.....	865	830	0	10	19	0	0	6	2	
Pell Lake CDP, Walworth County.....	3,722	3,505	13	17	16	0	109	62	338	
Pembine CDP, Marinette County.....	193	187	0	0	0	0	1	5	3	
Pembine town, Marinette County.....	889	866	2	0	3	0	3	15	9	
Pence CDP, Iron County.....	131	129	2	0	0	0	0	0	0	
Pence town, Iron County.....	163	161	2	0	0	0	0	0	0	
Pensaukee town, Oconto County.....	1,381	1,347	1	9	0	0	10	14	29	
Pepin village, Pepin County.....	837	828	2	2	3	0	0	2	2	
Pepin town, Pepin County.....	721	712	0	1	2	0	1	5	2	
Perry town, Dane County.....	729	713	4	0	10	0	0	2	9	
Pershing town, Taylor County.....	180	179	0	0	0	0	0	1	1	
Peru town, Dunn County.....	242	239	1	1	1	0	0	0	0	
Peshtigo city, Marinette County.....	3,502	3,390	4	24	41	0	6	37	41	
Peshtigo town, Marinette County.....	4,057	3,960	2	14	38	0	12	31	27	
Pewaukee city, Waukesha County.....	13,195	12,438	144	35	344	3	69	162	281	
Pewaukee village, Waukesha County.....	8,166	7,545	93	17	316	6	88	101	286	
Phelps town, Vilas County.....	1,200	1,166	0	20	4	0	0	10	14	
Phillips city, Price County.....	1,478	1,405	10	10	21	2	1	29	22	
Piehl town, Oneida County.....	86	85	0	0	1	0	0	0	0	
Pierce town, Kewaunee County.....	833	812	10	0	3	0	6	2	12	
Pigeon town, Trempealeau County.....	891	854	0	1	9	0	15	12	21	

Table 4.

Race and Hispanic or Latino Origin: 2010—Con.

[For information on confidentiality protection, nonsampling error, and definitions, see Selected Appendixes at <www.census.gov/prod/cen2010/cph-1-a.pdf>]

Not Hispanic or Latino								State County Place and County Subdivision
Total	One race						Two or More Races	
	White	Black or African American	American Indian and Alaska Native	Asian	Native Hawaiian and Other Pacific Islander	Some Other Race		
								PLACE AND COUNTY SUBDIVISION—Con.
241	227	0	2	0	0	0	12	Ojibwa town, Sawyer County
4,363	4,273	27	5	29	0	1	28	Okauchee Lake CDP, Waukesha County
398	384	0	5	2	0	0	7	Oliver village, Douglas County
289	289	0	0	0	0	0	0	Oma town, Iron County
3,401	3,331	23	16	6	0	5	20	Omro city, Winnebago County
2,070	2,052	9	1	2	0	0	6	Omro town, Winnebago County
17,460	15,921	196	54	1,002	2	23	262	Onalaska city, La Crosse County
5,547	5,341	34	18	115	0	0	39	Onalaska town, La Crosse County
4,415	2,441	57	1,707	8	1	2	199	Oneida town, Outagamie County
472	459	0	3	6	0	0	4	Ontario village, Vernon County
2,793	2,728	20	3	21	0	3	18	Oostburg village, Sheboygan County
563	554	1	5	0	0	0	3	Orange town, Juneau County
9,027	8,683	106	14	72	13	19	120	Oregon village, Dane County
3,136	3,079	11	5	12	2	0	27	Oregon town, Dane County
1,379	1,356	8	1	4	0	1	9	Orfordville village, Rock County
122	120	0	0	0	0	0	2	Orienta town, Bayfield County
569	562	1	2	1	0	0	3	Orion town, Richland County
1,167	1,142	3	7	3	0	0	12	Osborn town, Outagamie County
1,845	1,827	4	2	1	0	1	10	Osceola town, Fond du Lac County
2,515	2,440	6	4	26	0	1	38	Osceola village, Polk County
2,824	2,779	4	6	11	2	2	20	Osceola town, Polk County
64,313	58,774	1,997	479	2,097	29	50	887	Oshkosh city, Winnebago County
2,445	2,351	9	7	50	1	1	26	Oshkosh town, Winnebago County
1,674	1,646	1	15	2	0	1	9	Osseo city, Trempealeau County
682	679	0	2	1	0	0	0	Otsego town, Columbia County
3,777	3,658	34	27	28	1	6	23	Ottawa town, Waukesha County
484	477	0	3	2	0	0	2	Otter Creek town, Dunn County
493	478	5	4	0	0	0	6	Otter Creek town, Eau Claire County
519	505	2	4	2	0	0	6	Oulu town, Bayfield County
904	893	5	1	1	0	0	4	Owen city, Clark County
578	564	3	0	8	0	0	3	Oxford village, Marquette County
858	840	2	4	6	0	2	4	Oxford town, Marquette County
2,664	2,620	4	3	21	0	3	13	Pacific town, Columbia County
258	257	1	0	0	0	0	0	Packwaukee CDP, Marquette County
1,381	1,368	2	3	2	0	0	6	Packwaukee town, Marquette County
2,835	2,765	12	8	10	2	3	35	Paddock Lake village, Kenosha County
1,597	1,569	11	6	4	0	0	7	Palmyra village, Jefferson County
1,111	1,087	5	4	7	0	0	8	Palmyra town, Jefferson County
2,081	2,033	6	3	19	0	0	20	Pardeeville village, Columbia County
694	686	1	0	6	0	0	1	Paris town, Grant County
1,470	1,451	2	5	7	0	0	5	Paris town, Kenosha County
2,438	2,316	10	6	11	57	1	37	Park Falls city, Price County
1,208	1,169	2	9	6	0	0	22	Parkland town, Douglas County
489	447	11	1	24	0	0	6	Park Ridge village, Portage County
91	88	0	1	0	0	0	2	Parrish town, Langlade County
190	190	0	0	0	0	0	0	Patch Grove village, Grant County
339	336	0	0	1	0	0	2	Patch Grove town, Grant County
348	334	1	4	4	0	0	5	Peck town, Langlade County
141	139	0	0	0	0	0	2	Peeksville town, Ashland County
2,740	2,668	1	25	12	0	0	34	Pelican town, Oneida County
183	168	0	1	12	0	0	2	Pella CDP, Shawano County
863	828	0	10	19	0	0	6	Pella town, Shawano County
3,384	3,294	12	17	15	0	0	46	Pell Lake CDP, Walworth County
190	186	0	0	0	0	0	4	Pembine CDP, Marinette County
880	861	2	0	3	0	0	14	Pembine town, Marinette County
131	129	2	0	0	0	0	0	Pence CDP, Iron County
163	161	2	0	0	0	0	0	Pence town, Iron County
1,352	1,329	1	8	0	0	0	14	Pensaukee town, Oconto County
835	826	2	2	3	0	0	2	Pepin village, Pepin County
719	711	0	1	2	0	0	5	Pepin town, Pepin County
720	704	4	0	10	0	0	2	Perry town, Dane County
179	178	0	0	0	0	0	1	Pershing town, Taylor County
242	239	1	1	1	0	0	0	Peru town, Dunn County
3,461	3,360	3	21	41	0	0	36	Peshtigo city, Marinette County
4,030	3,945	2	14	38	0	0	31	Peshtigo town, Marinette County
12,914	12,247	136	32	338	2	12	147	Pewaukee city, Waukesha County
7,880	7,363	88	13	315	6	9	86	Pewaukee village, Waukesha County
1,186	1,156	0	20	4	0	0	6	Phelps town, Vilas County
1,456	1,392	10	9	21	2	0	22	Phillips city, Price County
86	85	0	0	1	0	0	0	Piehl town, Oneida County
821	806	9	0	3	0	1	2	Pierce town, Kewaunee County
870	848	0	1	9	0	0	12	Pigeon town, Trempealeau County

Table 4.

Race and Hispanic or Latino Origin: 2010—Con.

[For information on confidentiality protection, nonsampling error, and definitions, see Selected Appendixes at <www.census.gov/prod/cen2010/cph-1-a.pdf>]

State County Place and County Subdivision	Total population	Race							Two or More Races	Hispanic or Latino (of any race)
		One race								
		White	Black or African American	American Indian and Alaska Native	Asian	Native Hawaiian and Other Pacific Islander	Some Other Race			
PLACE AND COUNTY SUBDIVISION—Con.										
Pigeon Falls village, Trempealeau County.....	411	408	1	0	1	0	0	1	5	
Pilsen town, Bayfield County.....	210	199	0	4	0	0	0	7	4	
Pine Grove town, Portage County.....	937	855	3	5	3	1	43	27	151	
Pine Lake town, Oneida County.....	2,740	2,668	4	19	24	3	1	21	11	
Pine River town, Lincoln County.....	1,869	1,841	3	1	5	0	3	16	9	
Pine River CDP, Waushara County.....	147	144	0	3	0	0	0	0	0	
Pine Valley town, Clark County.....	1,157	1,114	2	14	6	1	7	13	17	
Pittsfield town, Brown County.....	2,608	2,537	10	16	20	0	7	18	18	
Pittsville city, Wood County.....	874	856	0	3	7	0	0	8	7	
Plain village, Sauk County.....	773	751	1	7	2	0	4	8	14	
Plainfield village, Waushara County.....	862	780	3	1	4	0	63	11	155	
Plainfield town, Waushara County.....	550	489	6	0	1	0	31	23	60	
Platteville city, Grant County.....	11,224	10,634	233	25	188	0	35	109	179	
Platteville town, Grant County.....	1,509	1,471	4	1	21	0	3	9	11	
Pleasant Prairie village, Kenosha County.....	19,719	17,964	488	75	333	12	469	378	1,332	
Pleasant Springs town, Dane County.....	3,154	3,069	14	7	25	0	2	37	37	
Pleasant Valley town, Eau Claire County.....	3,044	2,933	8	14	39	0	19	31	46	
Pleasant Valley town, St. Croix County.....	515	485	4	0	2	0	19	5	26	
Plover town, Marathon County.....	689	674	1	4	0	0	0	10	7	
Plover village, Portage County.....	12,123	11,247	65	48	456	3	124	180	393	
Plover town, Portage County.....	1,701	1,598	4	6	35	0	37	21	72	
Plum City village, Pierce County.....	599	578	3	0	2	0	15	1	34	
Plum Lake town, Vilas County.....	491	485	0	1	1	0	0	4	11	
Plymouth town, Juneau County.....	597	591	0	0	2	0	0	4	8	
Plymouth town, Rock County.....	1,235	1,205	6	3	0	0	7	14	9	
Plymouth city, Sheboygan County.....	8,445	8,125	32	35	63	0	75	115	205	
Plymouth town, Sheboygan County.....	3,195	3,144	4	2	12	0	9	24	24	
Polar town, Langlade County.....	984	965	6	3	1	0	0	9	11	
Polk town, Washington County.....	3,937	3,858	12	11	21	5	5	25	41	
Polonia CDP, Portage County.....	526	517	0	2	0	0	2	5	5	
Poplar village, Douglas County.....	603	570	2	10	7	0	1	13	0	
Popple River town, Forest County.....	44	44	0	0	0	0	0	0	0	
Portage city, Columbia County.....	10,324	9,386	517	98	79	4	74	166	414	
Port Edwards village, Wood County.....	1,818	1,726	16	23	20	1	12	20	42	
Port Edwards town, Wood County.....	1,427	1,248	4	119	11	1	35	9	86	
Porter town, Rock County.....	945	914	1	3	9	2	10	6	29	
Porterfield town, Marinette County.....	1,971	1,932	5	9	1	0	3	21	14	
Portland town, Dodge County.....	1,079	1,025	13	2	5	1	25	8	51	
Portland town, Monroe County.....	808	773	0	1	1	0	24	9	30	
Port Washington city, Ozaukee County.....	11,250	10,690	181	46	84	2	85	162	347	
Port Washington town, Ozaukee County.....	1,643	1,589	3	9	15	0	10	17	23	
Port Wing CDP, Bayfield County.....	164	155	0	5	0	0	0	4	0	
Port Wing town, Bayfield County.....	368	354	0	6	0	0	3	5	0	
Post Lake CDP, Langlade County.....	374	363	0	5	0	0	2	4	0	
Potosi village, Grant County.....	688	679	0	1	5	0	1	2	4	
Potosi town, Grant County.....	849	833	1	0	8	0	1	6	6	
Potter village, Calumet County.....	253	245	2	5	0	0	0	1	7	
Potter Lake CDP, Walworth County.....	1,107	1,073	4	4	7	1	3	15	19	
Pound village, Marinette County.....	377	358	0	1	0	0	14	4	27	
Pound town, Marinette County.....	1,425	1,392	1	8	6	0	17	1	19	
Powers Lake CDP.....	1,615	1,564	5	1	5	0	31	9	66	
Kenosha County (part).....	1,139	1,116	1	1	4	0	10	7	38	
Walworth County (part).....	476	448	4	0	1	0	21	2	28	
Poygan town, Winnebago County.....	1,301	1,282	3	3	5	1	0	7	5	
Poynette village, Columbia County.....	2,528	2,441	24	20	8	1	3	31	40	
Poy Sippi CDP, Waushara County.....	371	366	0	2	0	0	1	2	8	
Poysippi town, Waushara County.....	931	912	2	4	0	0	9	4	24	
Prairie du Chien city, Crawford County.....	5,911	5,530	268	25	20	0	16	52	73	
Prairie du Chien town, Crawford County.....	1,073	1,043	0	1	13	0	5	11	15	
Prairie du Sac village, Sauk County.....	3,972	3,745	25	10	25	1	106	60	190	
Prairie du Sac town, Sauk County.....	1,144	1,127	0	0	3	0	6	8	29	
Prairie Farm village, Barron County.....	473	466	0	1	0	0	4	2	10	
Prairie Farm town, Barron County.....	564	553	1	1	6	0	2	1	3	
Prairie Lake town, Barron County.....	1,532	1,505	0	5	5	0	3	14	11	
Prentice village, Price County.....	660	641	6	6	0	0	0	7	7	
Prentice town, Price County.....	475	466	0	2	0	0	0	7	2	
Prescott city, Pierce County.....	4,258	4,081	12	25	18	2	27	93	87	
Presque Isle town, Vilas County.....	618	613	0	1	0	0	0	4	4	
Preston town, Adams County.....	1,393	1,339	9	13	6	0	3	23	39	
Preston town, Trempealeau County.....	953	940	1	1	2	0	7	2	18	
Price town, Langlade County.....	228	221	2	2	0	0	0	3	0	
Primrose town, Dane County.....	731	702	5	6	2	0	4	12	4	
Princeton city, Green Lake County.....	1,214	1,181	12	7	5	0	2	7	18	

Table 4.

Race and Hispanic or Latino Origin: 2010—Con.

[For information on confidentiality protection, nonsampling error, and definitions, see Selected Appendixes at <www.census.gov/prod/cen2010/cph-1-a.pdf>]

Not Hispanic or Latino								State County Place and County Subdivision
Total	One race						Two or More Races	
	White	Black or African American	American Indian and Alaska Native	Asian	Native Hawaiian and Other Pacific Islander	Some Other Race		
								PLACE AND COUNTY SUBDIVISION—Con.
406	403	1	0	1	0	0	1	Pigeon Falls village, Trempealeau County
206	199	0	4	0	0	0	3	Pilsen town, Bayfield County
786	769	3	2	3	1	0	8	Pine Grove town, Portage County
2,729	2,660	4	18	24	3	0	20	Pine Lake town, Oneida County
1,860	1,835	3	1	5	0	0	16	Pine River town, Lincoln County
147	144	0	3	0	0	0	0	Pine River CDP, Waushara County
1,140	1,110	2	14	6	1	0	7	Pine Valley town, Clark County
2,590	2,533	9	14	18	0	0	16	Pittsfield town, Brown County
867	851	0	3	7	0	0	6	Pittsville city, Wood County
759	741	1	7	2	0	0	8	Plain village, Sauk County
707	691	3	1	2	0	0	10	Plainfield village, Waushara County
490	471	6	0	1	0	0	12	Plainfield town, Waushara County
11,045	10,510	227	21	187	0	1	99	Platteville city, Grant County
1,498	1,462	4	1	19	0	3	9	Platteville town, Grant County
18,387	17,246	459	52	329	7	10	284	Pleasant Prairie village, Kenosha County
3,117	3,037	14	5	25	0	0	36	Pleasant Springs town, Dane County
2,998	2,907	8	12	38	0	3	30	Pleasant Valley town, Eau Claire County
489	480	4	0	2	0	0	3	Pleasant Valley town, St. Croix County
682	671	1	4	0	0	0	6	Plover town, Marathon County
11,730	11,046	56	32	454	2	3	137	Plover village, Portage County
1,629	1,567	4	5	35	0	0	18	Plover town, Portage County
565	559	3	0	2	0	0	1	Plum City village, Pierce County
480	476	0	1	1	0	0	2	Plum Lake town, Vilas County
589	585	0	0	2	0	0	2	Plymouth town, Juneau County
1,226	1,204	6	3	0	0	0	13	Plymouth town, Rock County
8,240	8,027	31	33	61	0	1	87	Plymouth city, Sheboygan County
3,171	3,129	4	2	12	0	0	24	Plymouth town, Sheboygan County
973	957	6	3	1	0	0	6	Polar town, Langlade County
3,896	3,837	11	8	21	0	0	19	Polk town, Washington County
521	514	0	2	0	0	0	5	Polonia CDP, Portage County
603	570	2	10	7	0	1	13	Poplar village, Douglas County
44	44	0	0	0	0	0	0	Popple River town, Forest County
9,910	9,099	504	83	79	0	0	145	Portage city, Columbia County
1,776	1,701	16	23	20	1	1	14	Port Edwards village, Wood County
1,341	1,211	4	107	11	1	0	7	Port Edwards town, Wood County
916	897	1	3	9	0	0	6	Porter town, Rock County
1,957	1,918	5	9	1	0	3	21	Porterfield town, Marinette County
1,028	1,002	13	2	4	1	0	6	Portland town, Dodge County
778	767	0	1	1	0	0	9	Portland town, Monroe County
10,903	10,446	177	44	84	2	7	143	Port Washington city, Ozaukee County
1,620	1,581	3	6	15	0	0	15	Port Washington town, Ozaukee County
164	155	0	5	0	0	0	4	Port Wing CDP, Bayfield County
368	354	0	6	0	0	3	5	Port Wing town, Bayfield County
374	363	0	5	0	0	2	4	Post Lake CDP, Langlade County
684	676	0	1	5	0	0	2	Potosi village, Grant County
843	828	1	0	8	0	0	6	Potosi town, Grant County
246	242	2	1	0	0	0	1	Potter village, Calumet County
1,088	1,059	3	4	7	1	0	14	Potter Lake CDP, Walworth County
350	345	0	1	0	0	0	4	Pound village, Marinette County
1,406	1,387	1	8	6	0	3	1	Pound town, Marinette County
1,549	1,524	5	1	5	0	7	7	Powers Lake CDP
1,101	1,086	1	1	4	0	2	7	Kenosha County (part)
448	438	4	0	1	0	5	0	Walworth County (part)
1,296	1,278	3	3	5	1	0	6	Poygan town, Winnebago County
2,488	2,406	24	19	8	1	0	30	Poynette village, Columbia County
363	359	0	2	0	0	0	2	Poy Sippi CDP, Waushara County
907	899	2	3	0	0	0	3	Poysippi town, Waushara County
5,838	5,487	264	23	20	0	1	43	Prairie du Chien city, Crawford County
1,058	1,037	0	1	13	0	0	7	Prairie du Chien town, Crawford County
3,782	3,677	24	8	24	1	7	41	Prairie du Sac village, Sauk County
1,115	1,107	0	0	3	0	0	5	Prairie du Sac town, Sauk County
463	461	0	1	0	0	0	1	Prairie Farm village, Barron County
561	552	1	1	6	0	0	1	Prairie Farm town, Barron County
1,521	1,499	0	5	5	0	0	12	Prairie Lake town, Barron County
653	638	2	6	0	0	0	7	Prentice village, Price County
473	465	0	2	0	0	0	6	Prentice town, Price County
4,171	4,034	12	25	18	0	3	79	Prescott city, Pierce County
614	612	0	1	0	0	0	1	Presque Isle town, Vilas County
1,354	1,309	9	13	6	0	0	17	Preston town, Adams County
935	929	1	1	2	0	0	2	Preston town, Trempealeau County
228	221	2	2	0	0	0	3	Price town, Langlade County
727	702	5	6	2	0	0	12	Primrose town, Dane County
1,196	1,167	12	6	5	0	0	6	Princeton city, Green Lake County

Table 4.

Race and Hispanic or Latino Origin: 2010—Con.

[For information on confidentiality protection, nonsampling error, and definitions, see Selected Appendixes at <www.census.gov/prod/cen2010/cph-1-a.pdf>]

State County Place and County Subdivision	Total population	Race						Two or More Races	Hispanic or Latino (of any race)
		One race							
		White	Black or African American	American Indian and Alaska Native	Asian	Native Hawaiian and Other Pacific Islander	Some Other Race		
PLACE AND COUNTY SUBDIVISION—Con.									
Princeton town, Green Lake County.....	1,434	1,397	9	3	6	1	7	11	24
Pulaski village.....	3,539	3,397	10	42	19	0	26	45	69
Brown County (part).....	3,321	3,194	10	36	16	0	25	40	65
Oconto County (part).....	0	0	0	0	0	0	0	0	0
Shawano County (part).....	218	203	0	6	3	0	1	5	4
Pulaski town, Iowa County.....	400	375	0	2	1	1	6	15	16
Pulcifer CDP, Shawano County.....	134	130	0	3	0	0	0	1	0
Quincy town, Adams County.....	1,163	1,141	4	2	2	0	5	9	13
Racine city, Racine County.....	78,860	48,712	17,799	381	603	27	8,158	3,180	16,309
Radisson village, Sawyer County.....	241	200	8	12	3	0	4	14	12
Radisson town, Sawyer County.....	405	330	2	33	0	0	4	36	9
Randall town, Kenosha County.....	3,180	3,119	6	5	13	0	16	21	84
Randolph village.....	1,811	1,751	3	7	3	0	27	20	86
Columbia County (part).....	472	463	1	0	0	0	4	4	19
Dodge County (part).....	1,339	1,288	2	7	3	0	23	16	67
Randolph town, Columbia County.....	769	751	3	1	1	0	5	8	7
Random Lake village, Sheboygan County....	1,594	1,521	7	4	10	0	35	17	71
Rantoul town, Calumet County.....	798	769	2	9	6	0	5	7	5
Raymond town, Racine County.....	3,870	3,748	15	22	27	0	28	30	119
Readstown village, Vernon County.....	415	400	6	1	4	0	0	4	5
Red Cedar town, Dunn County.....	2,086	2,031	9	6	17	0	4	19	17
Redgranite village, Waushara County.....	2,149	1,663	382	41	2	6	30	25	65
Red River town, Kewaunee County.....	1,393	1,376	2	3	0	1	5	6	15
Red Springs town, Shawano County.....	925	400	3	475	3	0	3	41	27
Reedsburg city, Sauk County.....	9,200	8,766	52	96	39	0	146	101	393
Reedsburg town, Sauk County.....	1,293	1,268	4	3	4	0	3	11	11
Reedsville village, Manitowoc County.....	1,206	1,091	0	25	0	0	78	12	94
Reeseville village, Dodge County.....	708	675	5	0	7	0	10	11	19
Reid town, Marathon County.....	1,215	1,203	0	1	1	0	10	0	26
Remington town, Wood County.....	268	247	2	2	11	0	0	6	1
Reseburg town, Clark County.....	776	753	3	0	1	0	15	4	27
Reserve CDP, Sawyer County.....	429	46	0	364	0	0	0	19	3
Rewey village, Iowa County.....	292	291	0	1	0	0	0	0	0
Rhine town, Sheboygan County.....	2,134	2,102	1	2	18	0	1	10	13
Rhineland city, Oneida County.....	7,798	7,427	80	92	58	1	15	125	104
Rib Falls town, Marathon County.....	993	967	3	1	9	0	9	4	10
Rib Lake village, Taylor County.....	910	898	1	3	2	0	0	6	9
Rib Lake town, Taylor County.....	852	814	2	5	8	0	10	13	45
Rib Mountain CDP, Marathon County.....	5,651	5,259	12	15	317	0	16	32	57
Rib Mountain town, Marathon County.....	6,825	6,371	13	16	365	0	16	44	65
Rice Lake city, Barron County.....	8,438	8,118	26	72	67	1	46	108	203
Rice Lake town, Barron County.....	3,041	2,941	10	10	15	1	25	39	88
Richfield town, Adams County.....	158	151	0	0	0	2	5	0	9
Richfield village, Washington County.....	11,300	10,945	92	29	126	3	43	62	162
Richfield town, Wood County.....	1,628	1,592	1	5	18	0	4	8	12
Richford town, Waushara County.....	612	602	0	1	0	0	6	3	19
Richland town, Richland County.....	1,379	1,336	17	2	10	0	6	8	46
Richland town, Rusk County.....	232	230	0	0	0	0	0	2	4
Richland Center city, Richland County.....	5,184	4,983	37	8	43	0	64	49	169
Richmond town, St. Croix County.....	3,272	3,190	8	6	14	1	11	42	49
Richmond town, Shawano County.....	1,864	1,743	5	66	12	0	4	34	20
Richmond town, Walworth County.....	1,884	1,815	10	3	6	0	38	12	81
Richwood town, Richland County.....	533	522	1	1	0	0	3	6	5
Ridgeland village, Dunn County.....	273	266	0	0	2	0	0	5	0
Ridgeville town, Monroe County.....	501	480	0	3	3	0	10	5	12
Ridgeway village, Iowa County.....	653	645	0	0	0	0	6	2	33
Ridgeway town, Iowa County.....	568	554	4	2	0	0	3	5	6
Rietbrock town, Marathon County.....	981	960	2	8	4	0	0	7	7
Ringle town, Marathon County.....	1,711	1,646	6	16	20	0	9	14	15
Rio village, Columbia County.....	1,059	1,035	2	2	3	1	3	13	15
Ripon city, Fond du Lac County.....	7,733	7,327	51	24	60	2	199	70	388
Ripon town, Fond du Lac County.....	1,400	1,340	3	4	20	0	21	12	68
River Falls city.....	15,000	14,219	177	63	218	3	73	247	270
Pierce County (part).....	11,851	11,181	147	53	188	3	62	217	218
St. Croix County (part).....	3,149	3,038	30	10	30	0	11	30	52
River Falls town, Pierce County.....	2,271	2,225	9	10	8	0	1	18	23
River Hills village, Milwaukee County.....	1,597	1,314	100	4	120	0	16	43	66
Riverview town, Oconto County.....	725	704	0	8	1	0	2	10	4
Roberts village, St. Croix County.....	1,651	1,560	23	6	25	3	12	22	34
Rochester village, Racine County.....	3,682	3,602	6	12	17	5	18	22	103
Rock town, Rock County.....	3,196	2,980	63	5	11	0	91	46	158

Table 4.

Race and Hispanic or Latino Origin: 2010—Con.

[For information on confidentiality protection, nonsampling error, and definitions, see Selected Appendixes at <www.census.gov/prod/cen2010/cph-1-a.pdf>]

Not Hispanic or Latino								State County Place and County Subdivision
Total	One race						Two or More Races	
	White	Black or African American	American Indian and Alaska Native	Asian	Native Hawaiian and Other Pacific Islander	Some Other Race		
								PLACE AND COUNTY SUBDIVISION—Con.
1,410	1,385	9	3	6	1	0	6	Princeton town, Green Lake County
3,470	3,362	10	40	19	0	0	39	Pulaski village
3,256	3,161	10	34	16	0	0	35	Brown County (part)
0	0	0	0	0	0	0	0	Oconto County (part)
214	201	0	6	3	0	0	4	Shawano County (part)
384	369	0	2	1	1	0	11	Pulaski town, Iowa County
134	130	0	3	0	0	0	1	Pulcifer CDP, Shawano County
1,150	1,136	4	2	2	0	0	6	Quincy town, Adams County
62,551	42,189	17,341	279	578	17	143	2,004	Racine city, Racine County
229	192	8	12	3	0	0	14	Radisson village, Sawyer County
396	328	2	31	0	0	0	35	Radisson town, Sawyer County
3,096	3,054	6	5	13	0	4	14	Randall town, Kenosha County
1,725	1,700	3	6	3	0	0	13	Randolph village
453	452	1	0	0	0	0	0	Columbia County (part)
1,272	1,248	2	6	3	0	0	13	Dodge County (part)
762	749	3	1	1	0	0	8	Randolph town, Columbia County
1,523	1,484	5	4	10	0	8	12	Random Lake village, Sheboygan County
793	769	2	9	6	0	0	7	Rantoul town, Calumet County
3,751	3,664	15	17	25	0	1	29	Raymond town, Racine County
410	396	6	1	4	0	0	3	Readstown village, Vernon County
2,069	2,019	9	6	17	0	1	17	Red Cedar town, Dunn County
2,084	1,636	382	37	2	6	1	20	Redgranite village, Waushara County
1,378	1,366	2	3	0	1	0	6	Red River town, Kewaunee County
898	393	2	458	3	0	1	41	Red Springs town, Shawano County
8,807	8,566	45	78	38	0	1	79	Reedsburg city, Sauk County
1,282	1,263	4	2	4	0	0	9	Reedsburg town, Sauk County
1,112	1,085	0	16	0	0	0	11	Reedsville village, Manitowoc County
689	666	5	0	7	0	0	11	Reeseville village, Dodge County
1,189	1,187	0	1	1	0	0	0	Reid town, Marathon County
267	247	2	2	10	0	0	6	Remington town, Wood County
749	737	3	0	1	0	4	4	Reseburg town, Clark County
426	46	0	361	0	0	0	19	Reserve CDP, Sawyer County
292	291	0	1	0	0	0	0	Rewey village, Iowa County
2,121	2,090	1	2	18	0	0	10	Rhine town, Sheboygan County
7,694	7,360	79	85	58	1	1	110	Rhineland city, Oneida County
983	967	3	1	9	0	0	3	Rib Falls town, Marathon County
901	890	1	3	2	0	0	5	Rib Lake village, Taylor County
807	788	2	5	8	0	0	4	Rib Lake town, Taylor County
5,594	5,221	12	14	313	0	5	29	Rib Mountain CDP, Marathon County
6,760	6,325	13	15	361	0	5	41	Rib Mountain town, Marathon County
8,235	7,984	26	62	67	1	6	89	Rice Lake city, Barron County
2,953	2,896	6	9	15	1	0	26	Rice Lake town, Barron County
149	147	0	0	0	2	0	0	Richfield town, Adams County
11,138	10,834	91	26	126	3	5	53	Richfield village, Washington County
1,616	1,584	1	5	18	0	0	8	Richfield town, Wood County
593	591	0	0	0	0	0	2	Richford town, Waushara County
1,333	1,302	17	2	4	0	0	8	Richland town, Richland County
228	226	0	0	0	0	0	2	Richland town, Rusk County
5,015	4,883	35	8	42	0	5	42	Richland Center city, Richland County
3,223	3,154	8	6	14	1	3	37	Richmond town, St. Croix County
1,844	1,736	4	65	12	0	0	27	Richmond town, Shawano County
1,803	1,778	10	2	6	0	0	7	Richmond town, Walworth County
528	521	1	1	0	0	1	4	Richwood town, Richland County
273	266	0	0	2	0	0	5	Ridgeland village, Dunn County
489	479	0	3	3	0	1	3	Ridgeville town, Monroe County
620	619	0	0	0	0	0	1	Ridgeway village, Iowa County
562	551	4	2	0	0	0	5	Ridgeway town, Iowa County
974	955	2	8	4	0	0	5	Rietbrock town, Marathon County
1,696	1,639	6	16	20	0	3	12	Ringle town, Marathon County
1,044	1,024	2	2	2	1	2	11	Rio village, Columbia County
7,345	7,162	47	17	60	2	4	53	Ripon city, Fond du Lac County
1,332	1,300	3	4	20	0	0	5	Ripon town, Fond du Lac County
14,730	14,057	175	58	218	3	8	211	River Falls city
11,633	11,055	145	49	188	3	7	186	Pierce County (part)
3,097	3,002	30	9	30	0	1	25	St. Croix County (part)
2,248	2,204	9	10	8	0	0	17	River Falls town, Pierce County
1,531	1,277	96	3	120	0	2	33	River Hills village, Milwaukee County
721	703	0	6	1	0	1	10	Riverview town, Oconto County
1,617	1,543	23	6	25	3	0	17	Roberts village, St. Croix County
3,579	3,520	6	10	17	5	0	21	Rochester village, Racine County
3,038	2,923	59	5	11	0	3	37	Rock town, Rock County

Table 4.

Race and Hispanic or Latino Origin: 2010—Con.

[For information on confidentiality protection, nonsampling error, and definitions, see Selected Appendixes at <www.census.gov/prod/cen2010/cph-1-a.pdf>]

State County Place and County Subdivision	Total population	Race						Two or More Races	Hispanic or Latino (of any race)
		One race							
		White	Black or African American	American Indian and Alaska Native	Asian	Native Hawaiian and Other Pacific Islander	Some Other Race		
PLACE AND COUNTY SUBDIVISION—Con.									
Rock town, Wood County.....	855	828	3	0	1	0	17	6	21
Rockbridge town, Richland County.....	734	729	1	0	0	0	0	4	1
Rock Creek town, Dunn County.....	1,000	984	0	1	3	0	8	4	24
Rockdale village, Dane County.....	214	212	0	0	1	0	0	1	4
Rock Elm town, Pierce County.....	485	455	7	3	1	0	10	9	13
Rock Falls town, Lincoln County.....	618	609	1	2	1	0	1	4	2
Rockland town, Brown County.....	1,734	1,692	13	4	10	0	7	8	26
Rockland village, La Crosse County.....	594	558	12	3	16	0	1	4	4
Rockland town, Manitowoc County.....	1,001	977	0	7	13	0	0	4	7
Rock Springs village, Sauk County.....	362	349	0	4	0	0	0	9	3
Rolling town, Langlade County.....	1,504	1,453	0	17	2	0	6	26	11
Rome town, Adams County.....	2,720	2,674	3	9	14	1	5	14	17
Rome CDP, Jefferson County.....	689	673	1	1	2	0	0	12	19
Roosevelt town, Burnett County.....	199	180	1	1	7	0	0	10	4
Roosevelt town, Taylor County.....	473	462	1	0	0	0	9	1	10
Rose town, Waushara County.....	640	616	1	1	0	0	16	6	31
Rosendale village, Fond du Lac County.....	1,063	1,020	2	10	4	0	18	9	32
Rosendale town, Fond du Lac County.....	695	679	0	6	0	0	0	10	0
Rosholt village, Portage County.....	506	498	0	7	0	0	0	1	16
Ross town, Forest County.....	136	135	0	1	0	0	0	0	0
Rothschild village, Marathon County.....	5,269	4,949	25	14	198	2	12	69	61
Round Lake town, Sawyer County.....	977	936	0	18	0	0	2	21	8
Roxbury town, Dane County.....	1,794	1,755	0	11	4	0	9	15	24
Royalton town, Waupaca County.....	1,434	1,415	2	3	2	0	3	9	11
Rubicon town, Dodge County.....	2,207	2,174	3	1	11	0	2	16	19
Ruby town, Chippewa County.....	494	489	1	1	0	0	0	3	2
Rudolph village, Wood County.....	439	427	1	1	1	0	6	3	8
Rudolph town, Wood County.....	1,028	1,002	1	3	16	0	0	6	11
Rushford town, Winnebago County.....	1,561	1,539	6	3	2	3	4	4	18
Rush River town, St. Croix County.....	508	492	2	2	10	0	1	1	12
Rusk town, Burnett County.....	409	345	3	43	0	0	0	18	5
Rusk town, Rusk County.....	525	520	1	0	1	0	1	2	7
Russell town, Bayfield County.....	1,279	280	3	953	0	0	0	43	34
Russell town, Lincoln County.....	677	659	4	2	1	2	0	9	5
Russell town, Sheboygan County.....	377	373	0	2	0	0	0	2	7
Rutland town, Dane County.....	1,966	1,918	9	1	20	0	8	10	47
St. Cloud village, Fond du Lac County.....	477	462	0	3	2	0	7	3	13
St. Croix Falls city, Polk County.....	2,133	2,063	7	10	12	0	9	32	38
St. Croix Falls town, Polk County.....	1,165	1,141	0	4	8	0	7	5	13
St. Francis city, Milwaukee County.....	9,365	8,320	253	90	200	1	266	235	884
St. Germain town, Vilas County.....	2,085	2,033	11	6	8	0	3	24	25
St. Joseph CDP, La Crosse County.....	503	494	0	0	0	1	6	2	7
St. Joseph town, St. Croix County.....	3,842	3,691	12	13	29	7	40	50	94
St. Lawrence town, Waupaca County.....	710	705	0	2	2	0	1	0	5
St. Marie town, Green Lake County.....	351	350	0	1	0	0	0	0	1
St. Nazianz village, Manitowoc County.....	783	760	0	1	9	0	7	6	13
St. Peter CDP, Fond du Lac County.....	1,489	1,469	3	0	5	0	3	9	28
Salem town, Kenosha County.....	12,067	11,567	70	54	63	3	176	134	542
Salem town, Pierce County.....	510	505	0	0	0	0	5	0	11
Sampson town, Chippewa County.....	892	881	1	0	3	0	0	7	3
Sanborn town, Ashland County.....	1,331	190	3	1,068	0	0	1	69	68
Sand Creek town, Dunn County.....	570	559	3	1	0	0	3	4	7
Sand Lake town, Burnett County.....	531	404	2	105	2	0	5	13	13
Sand Lake town, Sawyer County.....	813	648	0	142	0	0	0	23	3
Sandy Hook CDP, Grant County.....	309	305	0	0	0	0	4	0	5
Saratoga town, Wood County.....	5,142	4,946	19	44	42	0	46	45	105
Sarona town, Washburn County.....	384	380	0	3	0	0	0	1	1
Sauk City village, Sauk County.....	3,410	3,227	6	30	12	0	96	39	170
Saukville village, Ozaukee County.....	4,451	4,273	31	18	32	1	25	71	131
Saukville town, Ozaukee County.....	1,822	1,786	1	8	7	0	11	9	48
Saxeville town, Waushara County.....	986	975	2	0	3	0	0	6	7
Saxon CDP, Iron County.....	90	90	0	0	0	0	0	0	0
Saxon town, Iron County.....	324	319	0	0	0	0	0	5	0
Sayner CDP, Vilas County.....	207	203	0	1	1	0	0	2	9
Scandinavia village, Waupaca County.....	363	353	2	1	0	0	6	1	8
Scandinavia town, Waupaca County.....	1,066	1,049	1	4	4	0	3	5	4
Schleswig town, Manitowoc County.....	1,963	1,922	5	14	6	0	3	13	24
Schley town, Lincoln County.....	934	916	0	3	1	0	0	14	4
Schoepke town, Oneida County.....	387	371	0	1	0	0	0	15	0
Schofield city, Marathon County.....	2,169	1,954	25	17	120	1	5	47	39
Scott town, Brown County.....	3,545	3,410	22	19	37	2	15	40	43
Scott town, Burnett County.....	494	478	5	4	0	1	0	6	0
Scott town, Columbia County.....	905	882	1	1	2	0	18	1	27

Table 4.

Race and Hispanic or Latino Origin: 2010—Con.

[For information on confidentiality protection, nonsampling error, and definitions, see Selected Appendixes at <www.census.gov/prod/cen2010/cph-1-a.pdf>]

Not Hispanic or Latino									State County Place and County Subdivision
Total	One race						Two or More Races		
	White	Black or African American	American Indian and Alaska Native	Asian	Native Hawaiian and Other Pacific Islander	Some Other Race			
PLACE AND COUNTY SUBDIVISION—Con.									
834	827	3	0	1	0	0	3	Rock town, Wood County	
733	728	1	0	0	0	0	4	Rockbridge town, Richland County	
976	968	0	1	3	0	0	4	Rock Creek town, Dunn County	
210	208	0	0	1	0	0	1	Rockdale village, Dane County	
472	452	7	3	1	0	0	9	Rock Elm town, Pierce County	
616	609	1	1	1	0	0	4	Rock Falls town, Lincoln County	
1,708	1,678	12	4	10	0	0	4	Rockland town, Brown County	
590	557	12	3	16	0	0	2	Rockland village, La Crosse County	
994	972	0	7	13	0	0	2	Rockland town, Manitowoc County	
359	347	0	4	0	0	0	8	Rock Springs village, Sauk County	
1,493	1,447	0	17	2	0	1	26	Rolling town, Langlade County	
2,703	2,659	3	9	14	1	4	13	Rome town, Adams County	
670	663	1	1	2	0	0	3	Rome CDP, Jefferson County	
195	176	1	1	7	0	0	10	Roosevelt town, Burnett County	
463	461	1	0	0	0	0	1	Roosevelt town, Taylor County	
609	602	1	1	0	0	0	5	Rose town, Waushara County	
1,031	1,006	2	10	4	0	0	9	Rosendale village, Fond du Lac County	
695	679	0	6	0	0	0	10	Rosendale town, Fond du Lac County	
490	486	0	4	0	0	0	0	Rosholt village, Portage County	
136	135	0	1	0	0	0	0	Ross town, Forest County	
5,208	4,914	23	14	197	2	2	56	Rothschild village, Marathon County	
969	930	0	18	0	0	0	21	Round Lake town, Sawyer County	
1,770	1,743	0	10	3	0	1	13	Roxbury town, Dane County	
1,423	1,408	2	3	2	0	0	8	Royalton town, Waupaca County	
2,188	2,159	3	1	11	0	0	14	Rubicon town, Dodge County	
492	489	1	1	0	0	0	1	Ruby town, Chippewa County	
431	425	1	1	1	0	0	3	Rudolph village, Wood County	
1,017	997	1	3	16	0	0	0	Rudolph town, Wood County	
1,543	1,527	6	1	2	3	0	4	Rushford town, Winnebago County	
496	483	1	2	10	0	0	0	Rush River town, St. Croix County	
404	340	3	43	0	0	0	18	Rusk town, Burnett County	
518	513	1	0	1	0	1	2	Rusk town, Rusk County	
1,245	277	3	922	0	0	0	43	Russell town, Bayfield County	
672	656	3	2	1	2	0	8	Russell town, Lincoln County	
370	368	0	2	0	0	0	0	Russell town, Sheboygan County	
1,919	1,882	9	1	20	0	0	7	Rutland town, Dane County	
464	459	0	1	1	0	0	3	St. Cloud village, Fond du Lac County	
2,095	2,050	7	5	10	0	1	22	St. Croix Falls city, Polk County	
1,152	1,134	0	4	7	0	2	5	St. Croix Falls town, Polk County	
8,481	7,825	239	72	193	0	7	145	St. Francis city, Milwaukee County	
2,060	2,016	8	6	8	0	1	21	St. Germain town, Vilas County	
496	493	0	0	0	1	0	2	St. Joseph CDP, La Crosse County	
3,748	3,648	12	13	29	0	3	43	St. Joseph town, St. Croix County	
705	701	0	2	2	0	0	0	St. Lawrence town, Waupaca County	
350	349	0	1	0	0	0	0	St. Marie town, Green Lake County	
770	756	0	1	9	0	0	4	St. Nazianz village, Manitowoc County	
1,461	1,445	3	0	5	0	0	8	St. Peter CDP, Fond du Lac County	
11,525	11,246	67	53	61	2	6	90	Salem town, Kenosha County	
499	499	0	0	0	0	0	0	Salem town, Pierce County	
889	880	1	0	3	0	0	5	Sampson town, Chippewa County	
1,263	188	3	1,020	0	0	0	52	Sanborn town, Ashland County	
563	558	3	0	0	0	0	2	Sand Creek town, Dunn County	
518	398	2	103	2	0	0	13	Sand Lake town, Burnett County	
810	645	0	142	0	0	0	23	Sand Lake town, Sawyer County	
304	304	0	0	0	0	0	0	Sandy Hook CDP, Grant County	
5,037	4,901	17	39	42	0	2	36	Saratoga town, Wood County	
383	379	0	3	0	0	0	1	Sarona town, Washburn County	
3,240	3,166	6	24	12	0	0	32	Sauk City village, Sauk County	
4,320	4,188	27	18	32	1	0	54	Saukville village, Ozaukee County	
1,774	1,754	1	4	7	0	0	8	Saukville town, Ozaukee County	
979	968	2	0	3	0	0	6	Saxeville town, Waushara County	
90	90	0	0	0	0	0	0	Saxon CDP, Iron County	
324	319	0	0	0	0	0	5	Saxon town, Iron County	
198	194	0	1	1	0	0	2	Sayner CDP, Vilas County	
355	351	2	1	0	0	0	1	Scandinavia village, Waupaca County	
1,062	1,047	1	3	4	0	3	4	Scandinavia town, Waupaca County	
1,939	1,906	5	12	6	0	0	10	Schleswig town, Manitowoc County	
930	913	0	2	1	0	0	14	Schley town, Lincoln County	
387	371	0	1	0	0	0	15	Schoepke town, Oneida County	
2,130	1,924	25	16	120	1	0	44	Schofield city, Marathon County	
3,502	3,392	21	17	37	2	2	31	Scott town, Brown County	
494	478	5	4	0	1	0	6	Scott town, Burnett County	
878	873	1	1	2	0	0	1	Scott town, Columbia County	

Table 4.

Race and Hispanic or Latino Origin: 2010—Con.

[For information on confidentiality protection, nonsampling error, and definitions, see Selected Appendixes at <www.census.gov/prod/cen2010/cph-1-a.pdf>]

State County Place and County Subdivision	Total population	Race							Two or More Races	Hispanic or Latino (of any race)
		One race								
		White	Black or African American	American Indian and Alaska Native	Asian	Native Hawaiian and Other Pacific Islander	Some Other Race			
PLACE AND COUNTY SUBDIVISION—Con.										
Scott town, Crawford County.....	462	460	0	0	0	0	0	2	0	
Scott town, Lincoln County.....	1,432	1,414	4	5	0	1	3	5	2	
Scott town, Monroe County.....	135	122	0	0	0	0	8	5	11	
Scott town, Sheboygan County.....	1,836	1,805	4	7	4	0	7	9	13	
Self town, Clark County.....	172	170	0	0	0	0	2	0	7	
Seneca town, Crawford County.....	866	854	0	3	5	0	0	4	0	
Seneca town, Green Lake County.....	408	395	0	0	1	0	5	7	7	
Seneca town, Shawano County.....	558	539	0	10	0	0	0	9	0	
Seneca town, Wood County.....	1,120	1,039	2	51	13	0	9	6	19	
Sevastopol town, Door County.....	2,628	2,546	8	11	18	0	27	18	40	
Seven Mile Creek town, Juneau County.....	358	350	0	4	2	0	1	1	4	
Sextonville CDP, Richland County.....	551	524	1	5	4	0	7	10	20	
Seymour CDP, Eau Claire County.....	1,418	1,370	5	10	15	0	3	15	10	
Seymour town, Eau Claire County.....	3,209	3,095	13	14	42	1	7	37	19	
Seymour town, Lafayette County.....	446	410	0	3	0	0	28	5	44	
Seymour city, Outagamie County.....	3,451	3,256	10	91	6	1	24	63	70	
Seymour town, Outagamie County.....	1,193	1,142	6	32	0	0	3	10	15	
Shanagolden town, Ashland County.....	125	123	0	1	0	0	0	1	0	
Sharon town, Portage County.....	1,982	1,950	0	10	4	0	3	15	30	
Sharon village, Walworth County.....	1,605	1,392	4	9	6	0	168	26	265	
Sharon town, Walworth County.....	907	876	2	0	4	0	6	19	26	
Shawano city, Shawano County.....	9,305	7,671	66	1,146	39	6	112	265	286	
Sheboygan city, Sheboygan County.....	49,288	40,685	885	242	4,439	12	1,770	1,255	4,866	
Sheboygan town, Sheboygan County.....	7,271	6,773	44	16	300	0	53	85	198	
Sheboygan Falls city, Sheboygan County....	7,775	7,475	43	23	69	0	59	106	197	
Sheboygan Falls town, Sheboygan County..	1,718	1,639	4	4	31	0	27	13	51	
Shelby town, La Crosse County.....	4,715	4,527	29	17	89	0	9	44	45	
Sheldon town, Monroe County.....	727	709	1	0	9	0	2	6	2	
Sheldon village, Rusk County.....	237	228	0	4	0	0	4	1	13	
Shell Lake city, Washburn County.....	1,347	1,316	2	16	4	0	2	7	8	
Sheridan town, Dunn County.....	454	451	0	2	1	0	0	0	1	
Sherman town, Clark County.....	882	840	1	2	1	4	26	8	45	
Sherman town, Dunn County.....	849	839	5	0	0	0	0	5	4	
Sherman town, Iron County.....	290	286	0	0	0	0	0	4	0	
Sherman town, Sheboygan County.....	1,505	1,458	5	1	7	1	29	4	40	
Sherry town, Wood County.....	803	791	0	5	0	0	1	6	6	
Sherwood village, Calumet County.....	2,713	2,627	14	13	21	0	11	27	40	
Sherwood town, Clark County.....	220	217	0	0	0	0	3	0	3	
Shields town, Dodge County.....	554	539	4	0	0	0	3	8	11	
Shields town, Marquette County.....	550	547	0	1	1	0	0	1	4	
Shiocton village, Outagamie County.....	921	843	2	5	0	0	54	17	83	
Shorewood village, Milwaukee County.....	13,162	11,601	384	31	740	2	101	303	447	
Shorewood Hills village, Dane County.....	1,565	1,428	15	1	81	0	1	39	60	
Shullsburg city, Lafayette County.....	1,226	1,212	4	3	3	0	0	4	29	
Shullsburg town, Lafayette County.....	354	340	2	0	9	0	3	0	3	
Sigel town, Chippewa County.....	1,044	1,008	0	8	12	0	3	13	16	
Sigel town, Wood County.....	1,051	1,034	0	2	1	0	10	4	15	
Silver Cliff town, Marinette County.....	491	488	2	0	0	0	0	1	3	
Silver Lake village, Kenosha County.....	2,411	2,317	13	6	2	2	34	37	102	
Sioux Creek town, Barron County.....	655	648	1	0	0	0	0	6	5	
Siren village, Burnett County.....	806	725	2	33	3	0	4	39	19	
Siren town, Burnett County.....	936	856	1	36	3	0	15	25	20	
Sister Bay village, Door County.....	876	854	6	1	2	0	9	4	27	
Skanawan town, Lincoln County.....	391	391	0	0	0	0	0	0	1	
Slinger village, Washington County.....	5,068	4,927	25	11	32	2	17	54	116	
Smelser town, Grant County.....	794	783	5	0	1	0	1	4	2	
Sobieski CDP, Oconto County.....	259	255	1	1	0	0	0	2	3	
Soldiers Grove village, Crawford County.....	592	589	0	1	0	0	0	2	3	
Solon Springs village, Douglas County.....	600	585	1	8	0	0	0	6	4	
Solon Springs town, Douglas County.....	910	863	2	25	5	1	0	14	7	
Somers town, Kenosha County.....	9,597	8,452	474	38	196	4	206	227	614	
Somerset village, St. Croix County.....	2,635	2,452	26	17	20	1	52	67	135	
Somerset town, St. Croix County.....	4,036	3,905	17	19	27	0	19	49	59	
Somo town, Lincoln County.....	114	112	0	1	0	0	0	1	0	
South Fork town, Rusk County.....	120	120	0	0	0	0	0	0	1	
South Lancaster town, Grant County.....	843	832	1	0	1	0	0	9	2	
South Milwaukee city,, Milwaukee County....	21,156	19,389	432	174	233	2	453	473	1,699	
South Wayne village, Lafayette County.....	489	485	3	0	0	0	1	0	2	
Sparta city, Monroe County.....	9,522	8,781	144	61	44	8	332	152	643	
Sparta town, Monroe County.....	3,128	3,046	13	12	19	0	10	28	45	
Spencer village, Marathon County.....	1,925	1,874	0	7	0	1	21	22	38	

Table 4.

Race and Hispanic or Latino Origin: 2010—Con.

[For information on confidentiality protection, nonsampling error, and definitions, see Selected Appendixes at <www.census.gov/prod/cen2010/cph-1-a.pdf>]

Not Hispanic or Latino								State County Place and County Subdivision
Total	One race						Two or More Races	
	White	Black or African American	American Indian and Alaska Native	Asian	Native Hawaiian and Other Pacific Islander	Some Other Race		
								PLACE AND COUNTY SUBDIVISION—Con.
462	460	0	0	0	0	0	2	Scott town, Crawford County
1,430	1,413	4	5	0	1	2	5	Scott town, Lincoln County
124	120	0	0	0	0	0	4	Scott town, Monroe County
1,823	1,797	4	7	4	0	2	9	Scott town, Sheboygan County
165	165	0	0	0	0	0	0	Seif town, Clark County
866	854	0	3	5	0	0	4	Seneca town, Crawford County
401	393	0	0	1	0	0	7	Seneca town, Green Lake County
558	539	0	10	0	0	0	9	Seneca town, Shawano County
1,101	1,031	2	50	13	0	0	5	Seneca town, Wood County
2,588	2,536	8	10	18	0	0	16	Sevastopol town, Door County
354	347	0	4	2	0	0	1	Seven Mile Creek town, Juneau County
531	511	1	5	4	0	0	10	Sextonville CDP, Richland County
1,408	1,366	4	8	15	0	0	15	Seymour CDP, Eau Claire County
3,190	3,089	12	12	42	1	0	34	Seymour town, Eau Claire County
402	397	0	0	0	0	0	5	Seymour town, Lafayette County
3,381	3,225	10	81	6	1	0	58	Seymour city, Outagamie County
1,178	1,133	6	26	0	0	3	10	Seymour town, Outagamie County
125	123	0	1	0	0	0	1	Shanagolden town, Ashland County
1,952	1,925	0	10	4	0	0	13	Sharon town, Portage County
1,340	1,312	4	9	5	0	0	10	Sharon village, Walworth County
881	862	1	0	4	0	1	13	Sharon town, Walworth County
9,019	7,581	64	1,080	39	5	7	243	Shawano city, Shawano County
44,422	38,108	832	209	4,412	6	31	824	Sheboygan city, Sheboygan County
7,073	6,662	37	9	300	0	0	65	Sheboygan town, Sheboygan County
7,578	7,393	39	22	68	0	4	52	Sheboygan Falls city, Sheboygan County
1,667	1,615	4	4	31	0	2	11	Sheboygan Falls town, Sheboygan County
4,670	4,493	29	13	88	0	6	41	Shelby town, La Crosse County
725	709	1	0	9	0	0	6	Sheldon town, Monroe County
224	220	0	4	0	0	0	0	Sheldon village, Rusk County
1,339	1,310	2	16	4	0	0	7	Shell Lake city, Washburn County
453	450	0	2	1	0	0	0	Sheridan town, Dunn County
837	826	1	2	1	4	0	3	Sherman town, Clark County
845	835	5	0	0	0	0	5	Sherman town, Dunn County
290	286	0	0	0	0	0	4	Sherman town, Iron County
1,465	1,446	5	1	7	1	3	2	Sherman town, Sheboygan County
797	787	0	5	0	0	0	5	Sherry town, Wood County
2,673	2,606	14	7	20	0	4	22	Sherwood village, Calumet County
217	217	0	0	0	0	0	0	Sherwood town, Clark County
543	532	4	0	0	0	0	7	Shields town, Dodge County
546	543	0	1	1	0	0	1	Shields town, Marquette County
838	821	2	4	0	0	0	11	Shiocton village, Outagamie County
12,715	11,299	382	24	734	2	15	259	Shorewood village, Milwaukee County
1,505	1,373	15	1	81	0	0	35	Shorewood Hills village, Dane County
1,197	1,185	4	2	3	0	0	3	Shullsburg city, Lafayette County
351	340	2	0	9	0	0	0	Shullsburg town, Lafayette County
1,028	998	0	8	12	0	0	10	Sigel town, Chippewa County
1,036	1,027	0	2	1	0	3	3	Sigel town, Wood County
488	485	2	0	0	0	0	1	Silver Cliff town, Marinette County
2,309	2,258	13	6	2	2	0	28	Silver Lake village, Kenosha County
650	644	1	0	0	0	0	5	Sioux Creek town, Barron County
787	721	2	31	3	0	0	30	Siren village, Burnett County
916	853	1	34	3	0	0	25	Siren town, Burnett County
849	836	6	1	2	0	0	4	Sister Bay village, Door County
390	390	0	0	0	0	0	0	Skanawan town, Lincoln County
4,952	4,835	22	11	30	1	6	47	Slinger village, Washington County
792	782	5	0	1	0	0	4	Smelser town, Grant County
256	252	1	1	0	0	0	2	Sobieski CDP, Oconto County
589	587	0	0	0	0	0	2	Soldiers Grove village, Crawford County
596	585	1	7	0	0	0	3	Solon Springs village, Douglas County
903	856	2	25	5	1	0	14	Solon Springs town, Douglas County
8,983	8,135	458	18	188	2	19	163	Somers town, Kenosha County
2,500	2,393	25	16	19	1	2	44	Somerset village, St. Croix County
3,977	3,878	17	16	27	0	1	38	Somerset town, St. Croix County
114	112	0	1	0	0	0	1	Somo town, Lincoln County
119	119	0	0	0	0	0	0	South Fork town, Rusk County
841	831	1	0	1	0	0	8	South Lancaster town, Grant County
19,457	18,357	391	150	226	1	18	314	South Milwaukee city, Milwaukee County
487	484	3	0	0	0	0	0	South Wayne village, Lafayette County
8,879	8,534	124	51	44	8	7	111	Sparta city, Monroe County
3,083	3,017	12	12	19	0	0	23	Sparta town, Monroe County
1,887	1,859	0	6	0	1	0	21	Spencer village, Marathon County

Table 4.

Race and Hispanic or Latino Origin: 2010—Con.

[For information on confidentiality protection, nonsampling error, and definitions, see Selected Appendixes at <www.census.gov/prod/cen2010/cph-1-a.pdf>]

State County Place and County Subdivision	Total population	Race						Two or More Races	Hispanic or Latino (of any race)
		One race							
		White	Black or African American	American Indian and Alaska Native	Asian	Native Hawaiian and Other Pacific Islander	Some Other Race		
PLACE AND COUNTY SUBDIVISION—Con.									
Spencer town, Marathon County.....	1,581	1,543	9	0	3	3	11	12	23
Spider Lake town, Sawyer County.....	351	345	0	0	1	0	0	5	1
Spirit town, Price County.....	277	263	0	1	0	3	8	2	9
Spooner city, Washburn County.....	2,682	2,550	7	50	19	0	4	52	34
Spooner town, Washburn County.....	706	689	0	7	1	0	0	9	10
Spring Brook town, Dunn County.....	1,558	1,489	1	3	41	0	16	8	30
Springbrook town, Washburn County.....	445	430	0	4	0	0	0	11	1
Springdale town, Dane County.....	1,904	1,855	9	4	8	1	13	14	29
Springfield town, Dane County.....	2,734	2,622	10	5	33	1	38	25	92
Springfield town, Jackson County.....	623	610	0	2	0	1	1	9	3
Springfield town, Marquette County.....	830	804	1	9	0	0	10	6	25
Springfield town, St. Croix County.....	932	897	1	4	21	0	0	9	6
Springfield CDP, Walworth County.....	158	154	0	0	0	0	2	2	7
Spring Green village, Sauk County.....	1,628	1,588	9	3	1	0	1	26	13
Spring Green town, Sauk County.....	1,697	1,658	2	14	1	0	2	20	33
Spring Grove town, Green County.....	874	843	3	6	5	0	8	9	25
Spring Lake town, Pierce County.....	563	557	1	0	2	0	1	2	4
Spring Prairie town, Walworth County.....	2,181	2,130	9	7	5	0	9	21	61
Springvale town, Columbia County.....	520	509	0	1	1	4	1	4	6
Springvale town, Fond du Lac County.....	707	702	1	0	0	0	4	0	22
Spring Valley village.....	1,352	1,330	5	2	4	0	5	6	18
Pierce County (part).....	1,346	1,324	5	2	4	0	5	6	18
St. Croix County (part).....	6	6	0	0	0	0	0	0	0
Spring Valley town, Rock County.....	746	731	2	2	3	0	0	8	2
Springville town, Adams County.....	1,318	1,263	4	24	1	0	3	23	31
Springwater town, Waushara County.....	1,274	1,240	6	8	4	0	3	13	25
Spruce town, Oconto County.....	835	803	5	10	3	0	7	7	12
Stanford town, Barron County.....	719	688	3	11	2	0	9	6	33
Stanley town, Barron County.....	2,546	2,492	2	5	17	0	6	24	22
Stanley city.....	3,608	2,900	600	63	21	7	7	10	111
Chippewa County (part).....	3,602	2,894	600	63	21	7	7	10	111
Clark County (part).....	6	6	0	0	0	0	0	0	0
Stanton town, Dunn County.....	791	774	0	9	0	0	3	5	8
Stanton town, St. Croix County.....	900	878	0	2	10	0	2	8	15
Stark town, Vernon County.....	363	356	1	0	4	0	0	2	4
Star Prairie village, St. Croix County.....	561	542	0	8	5	0	0	6	9
Star Prairie town, St. Croix County.....	3,504	3,406	13	15	23	0	10	37	36
Stella town, Oneida County.....	650	631	0	4	0	0	1	14	4
Stephenson town, Marinette County.....	3,006	2,930	12	21	4	1	3	35	17
Sterling town, Polk County.....	790	764	3	4	4	0	2	13	12
Sterling town, Vernon County.....	633	628	0	0	0	0	2	3	6
Stetsonville village, Taylor County.....	541	533	4	0	1	0	0	3	6
Stettin town, Marathon County.....	2,554	2,469	5	6	54	0	4	16	15
Steuben village, Crawford County.....	131	130	0	1	0	0	0	0	0
Stevens Point city, Portage County.....	26,717	24,499	246	116	1,252	9	192	403	696
Stiles town, Oconto County.....	1,489	1,444	2	28	4	0	1	10	13
Stinnett town, Washburn County.....	246	232	0	3	6	0	0	5	11
Stockbridge village, Calumet County.....	636	628	0	2	0	0	0	6	5
Stockbridge town, Calumet County.....	1,456	1,429	1	2	1	0	4	19	13
Stockholm village, Pepin County.....	66	66	0	0	0	0	0	0	0
Stockholm town, Pepin County.....	197	194	1	1	1	0	0	0	7
Stockton town, Portage County.....	2,917	2,863	3	6	14	0	16	15	53
Stoddard village, Vernon County.....	774	764	5	1	1	0	1	2	6
Stone Lake CDP.....	178	169	0	7	0	0	0	2	0
Sawyer County (part).....	112	104	0	6	0	0	0	2	0
Washburn County (part).....	66	65	0	1	0	0	0	0	0
Stone Lake town, Washburn County.....	508	491	2	1	1	0	1	12	2
Stoughton city, Dane County.....	12,611	11,990	178	31	169	6	49	188	230
Stratford village, Marathon County.....	1,578	1,554	3	3	2	0	6	10	25
Strickland town, Rusk County.....	280	273	1	0	0	0	0	6	0
Strongs Prairie town, Adams County.....	1,150	1,120	5	2	10	0	3	10	24
Strum village, Trempealeau County.....	1,114	1,071	2	1	2	0	32	6	74
Stubbs town, Rusk County.....	579	565	1	6	0	0	0	7	3
Sturgeon Bay city, Door County.....	9,144	8,697	92	79	54	2	93	127	251
Sturgeon Bay town, Door County.....	818	779	6	11	6	0	4	12	11
Sturtevant village, Racine County.....	6,970	5,491	1,110	46	73	3	93	154	424
Suamico village, Brown County.....	11,346	11,047	30	80	71	4	19	95	112
Sugar Camp town, Oneida County.....	1,694	1,663	4	8	2	0	2	15	15
Sugar Creek town, Walworth County.....	3,943	3,795	13	8	15	0	70	42	175
Sullivan village, Jefferson County.....	669	656	2	1	2	0	0	8	11
Sullivan town, Jefferson County.....	2,208	2,160	3	12	6	0	6	21	43

Table 4.

Race and Hispanic or Latino Origin: 2010—Con.

[For information on confidentiality protection, nonsampling error, and definitions, see Selected Appendixes at <www.census.gov/prod/cen2010/cph-1-a.pdf>]

Not Hispanic or Latino								State County Place and County Subdivision
Total	One race						Two or More Races	
	White	Black or African American	American Indian and Alaska Native	Asian	Native Hawaiian and Other Pacific Islander	Some Other Race		
								PLACE AND COUNTY SUBDIVISION—Con.
1,558	1,540	9	0	3	0	0	6	Spencer town, Marathon County
350	344	0	0	1	0	0	5	Spider Lake town, Sawyer County
268	261	0	1	0	3	1	2	Spirit town, Price County
2,648	2,528	7	49	19	0	0	45	Spooner city, Washburn County
696	679	0	7	1	0	0	9	Spooner town, Washburn County
1,528	1,476	1	3	41	0	0	7	Spring Brook town, Dunn County
444	429	0	4	0	0	0	11	Springbrook town, Washburn County
1,875	1,841	9	4	8	0	0	13	Springdale town, Dane County
2,642	2,575	10	5	33	1	2	16	Springfield town, Dane County
620	609	0	2	0	1	0	8	Springfield town, Jackson County
805	791	1	9	0	0	0	4	Springfield town, Marquette County
926	891	1	4	21	0	0	9	Springfield town, St. Croix County
151	149	0	0	0	0	0	2	Springfield CDP, Walworth County
1,615	1,575	9	3	1	0	1	26	Spring Green village, Sauk County
1,664	1,639	1	9	1	0	0	14	Spring Green town, Sauk County
849	829	3	4	5	0	0	8	Spring Grove town, Green County
559	555	1	0	2	0	0	1	Spring Lake town, Pierce County
2,120	2,080	9	3	5	0	4	19	Spring Prairie town, Walworth County
514	507	0	1	1	4	0	1	Springvale town, Columbia County
685	684	1	0	0	0	0	0	Springvale town, Fond du Lac County
1,334	1,319	3	2	4	0	0	6	Spring Valley village
1,328	1,313	3	2	4	0	0	6	Pierce County (part)
6	6	0	0	0	0	0	0	St. Croix County (part)
744	729	2	2	3	0	0	8	Spring Valley town, Rock County
1,287	1,244	4	24	1	0	0	14	Springville town, Adams County
1,249	1,222	6	8	4	0	0	9	Springwater town, Waushara County
823	796	5	7	3	0	5	7	Spruce town, Oconto County
686	671	3	5	1	0	0	6	Stanfold town, Barron County
2,524	2,479	2	4	17	0	0	22	Stanley town, Barron County
3,497	2,814	589	57	21	7	0	9	Stanley city
3,491	2,808	589	57	21	7	0	9	Chippewa County (part)
6	6	0	0	0	0	0	0	Clark County (part)
783	771	0	9	0	0	0	3	Stanton town, Dunn County
885	869	0	2	10	0	0	4	Stanton town, St. Croix County
359	352	1	0	4	0	0	2	Stark town, Vernon County
552	535	0	8	5	0	0	4	Star Prairie village, St. Croix County
3,468	3,386	13	15	21	0	0	33	Star Prairie town, St. Croix County
646	629	0	3	0	0	0	14	Stella town, Oneida County
2,989	2,921	12	20	4	1	0	31	Stephenson town, Marinette County
778	758	3	4	3	0	0	10	Sterling town, Polk County
627	624	0	0	0	0	0	3	Sterling town, Vernon County
535	531	0	0	1	0	0	3	Stetsonville village, Taylor County
2,539	2,459	5	6	54	0	0	15	Stettin town, Marathon County
131	130	0	1	0	0	0	0	Steuben village, Crawford County
26,021	24,075	237	102	1,241	9	20	337	Stevens Point city, Portage County
1,476	1,436	2	25	4	0	0	9	Stiles town, Oconto County
235	225	0	3	2	0	0	5	Stinnett town, Washburn County
631	623	0	2	0	0	0	6	Stockbridge village, Calumet County
1,443	1,420	1	2	1	0	0	19	Stockbridge town, Calumet County
66	66	0	0	0	0	0	0	Stockholm village, Pepin County
190	187	1	1	1	0	0	0	Stockholm town, Pepin County
2,864	2,822	3	6	14	0	5	14	Stockton town, Portage County
768	761	5	1	1	0	0	0	Stoddard village, Vernon County
178	169	0	7	0	0	0	2	Stone Lake CDP
112	104	0	6	0	0	0	2	Sawyer County (part)
66	65	0	1	0	0	0	0	Washburn County (part)
506	490	2	1	1	0	0	12	Stone Lake town, Washburn County
12,381	11,827	178	26	169	6	7	168	Stoughton city, Dane County
1,553	1,537	3	3	2	0	0	8	Stratford village, Marathon County
280	273	1	0	0	0	0	6	Strickland town, Rusk County
1,126	1,103	5	2	10	0	0	6	Strong's Prairie town, Adams County
1,040	1,032	2	1	2	0	0	3	Strum village, Trempealeau County
576	565	1	6	0	0	0	4	Stubbs town, Rusk County
8,893	8,578	88	70	54	2	5	96	Sturgeon Bay city, Door County
807	778	6	6	6	0	0	11	Sturgeon Bay town, Door County
6,546	5,213	1,104	45	71	2	3	108	Sturtevant village, Racine County
11,234	10,992	27	63	69	4	1	78	Suamico village, Brown County
1,679	1,658	3	5	2	0	0	11	Sugar Camp town, Oneida County
3,768	3,710	13	4	15	0	0	26	Sugar Creek town, Walworth County
658	649	2	1	2	0	0	4	Sullivan village, Jefferson County
2,165	2,132	3	12	6	0	0	12	Sullivan town, Jefferson County

Table 4.

Race and Hispanic or Latino Origin: 2010—Con.

[For information on confidentiality protection, nonsampling error, and definitions, see Selected Appendixes at <www.census.gov/prod/cen2010/cph-1-a.pdf>]

State County Place and County Subdivision	Total population	Race							Two or More Races	Hispanic or Latino (of any race)
		One race								
		White	Black or African American	American Indian and Alaska Native	Asian	Native Hawaiian and Other Pacific Islander	Some Other Race			
PLACE AND COUNTY SUBDIVISION—Con.										
Summit town, Douglas County.....	1,063	1,031	0	7	3	0	1	21	4	
Summit town, Juneau County.....	646	632	0	2	0	0	12	0	13	
Summit town, Langlade County.....	163	156	1	0	0	0	0	6	0	
Summit town, Waukesha County.....	4,674	4,517	34	13	28	1	35	46	95	
Summit Lake CDP, Langlade County.....	144	141	0	0	1	0	0	2	0	
Sumner town, Barron County.....	798	773	2	2	5	0	2	14	12	
Sumner town, Jefferson County.....	832	813	5	4	2	0	3	5	13	
Sumner town, Trempealeau County.....	810	798	2	1	3	0	0	6	6	
Sumpter town, Sauk County.....	1,191	879	7	14	2	0	257	32	390	
Sun Prairie city, Dane County.....	29,364	25,089	1,804	91	1,077	13	413	877	1,253	
Sun Prairie town, Dane County.....	2,326	2,106	48	10	97	0	48	17	99	
Superior city, Douglas County.....	27,244	24,928	391	702	316	7	63	837	382	
Superior village, Douglas County.....	664	644	1	7	2	0	1	9	7	
Superior town, Douglas County.....	2,166	2,090	3	13	2	0	0	58	4	
Suring village, Oconto County.....	544	492	0	35	0	0	5	12	9	
Sussex village, Waukesha County.....	10,518	10,013	84	35	224	0	49	113	249	
Swiss town, Burnett County.....	790	593	6	164	1	0	1	25	9	
Sylvan town, Richland County.....	555	544	1	3	0	0	0	7	3	
Sylvester town, Green County.....	1,004	988	6	0	3	0	0	7	4	
Taft town, Taylor County.....	430	420	0	4	0	0	5	1	7	
Tainter town, Dunn County.....	2,319	2,263	10	9	21	0	6	10	21	
Tainter Lake CDP, Dunn County.....	2,242	2,188	10	9	21	0	4	10	22	
Taycheedah CDP, Fond du Lac County.....	704	683	2	3	7	0	4	5	16	
Taycheedah town, Fond du Lac County.....	4,205	4,116	10	7	31	0	9	32	72	
Taylor village, Jackson County.....	476	468	3	3	1	0	0	1	16	
Tennyson village, Grant County.....	355	353	0	2	0	0	0	0	0	
Texas town, Marathon County.....	1,615	1,550	1	6	44	0	1	13	2	
Theresa village, Dodge County.....	1,262	1,230	5	7	3	0	8	9	22	
Theresa town, Dodge County.....	1,075	1,058	4	3	6	0	2	2	8	
Thiensville village, Ozaukee County.....	3,235	3,019	56	13	68	0	17	62	90	
Thornapple town, Rusk County.....	774	756	1	7	2	0	0	8	4	
Thornton CDP, Shawano County.....	65	58	0	4	0	0	0	3	1	
Thorp city, Clark County.....	1,621	1,603	0	9	0	0	1	8	14	
Thorp town, Clark County.....	808	788	0	1	2	1	7	9	14	
Three Lakes CDP, Oneida County.....	605	599	2	0	1	0	1	2	3	
Three Lakes town, Oneida County.....	2,131	2,104	2	2	2	1	5	15	27	
Tichigan CDP, Racine County.....	5,133	5,020	10	10	33	4	20	36	102	
Tiffany town, Dunn County.....	618	591	0	0	22	0	2	3	4	
Tigerton village, Shawano County.....	741	684	2	24	2	0	11	18	14	
Tilden town, Chippewa County.....	1,485	1,464	3	2	7	0	4	5	6	
Tilleda CDP, Shawano County.....	91	88	0	3	0	0	0	0	0	
Tipler town, Florence County.....	142	139	0	3	0	0	0	0	0	
Tomah city, Monroe County.....	9,093	8,262	238	158	110	25	102	198	366	
Tomah town, Monroe County.....	1,400	1,363	2	14	3	0	4	14	9	
Tomahawk city, Lincoln County.....	3,397	3,287	6	25	22	0	6	51	34	
Tomahawk town, Lincoln County.....	416	410	0	1	0	0	1	4	4	
Tony village, Rusk County.....	113	104	7	1	0	0	1	0	1	
Townsend CDP, Oconto County.....	146	131	0	12	0	0	0	3	0	
Townsend town, Oconto County.....	979	948	1	21	2	0	0	7	5	
Trade Lake town, Burnett County.....	823	802	2	1	0	0	2	16	8	
Trego CDP, Washburn County.....	227	215	3	7	0	0	0	2	0	
Trego town, Washburn County.....	932	892	4	16	3	0	6	11	7	
Trempealeau village, Trempealeau County..	1,529	1,496	1	6	6	0	5	15	21	
Trempealeau town, Trempealeau County....	1,756	1,740	0	2	5	0	4	5	12	
Trenton town, Dodge County.....	1,293	1,252	4	3	5	0	15	14	30	
Trenton town, Pierce County.....	1,829	1,790	3	13	4	2	2	15	8	
Trenton town, Washington County.....	4,732	4,594	27	15	27	0	13	56	65	
Trimbelle town, Pierce County.....	1,679	1,654	5	3	6	0	6	5	10	
Tripp town, Bayfield County.....	231	218	0	2	2	0	0	9	1	
Troy town, St. Croix County.....	4,705	4,519	18	11	73	0	17	67	80	
Troy town, Sauk County.....	794	775	2	0	2	0	14	1	30	
Troy town, Walworth County.....	2,353	2,316	3	3	7	0	10	14	19	
True town, Rusk County.....	296	291	2	0	1	0	0	2	2	
Tunnel City CDP, Monroe County.....	106	104	0	0	0	0	0	2	0	
Turtle town, Rock County.....	2,388	2,246	63	3	14	0	31	31	53	
Turtle Lake village.....	1,050	970	2	48	6	0	5	19	18	
Barron County (part).....	957	879	2	46	6	0	5	19	16	
Polk County (part).....	93	91	0	2	0	0	0	0	2	
Turtle Lake CDP, Walworth County.....	343	309	6	1	0	0	26	1	49	
Turtle Lake town, Barron County.....	624	613	3	2	1	0	0	5	2	
Tustin CDP, Waushara County.....	117	113	0	1	0	0	1	2	1	
Twin Lakes village, Kenosha County.....	5,989	5,764	38	14	23	4	81	65	283	

Table 4.

Race and Hispanic or Latino Origin: 2010—Con.

[For information on confidentiality protection, nonsampling error, and definitions, see Selected Appendixes at <www.census.gov/prod/cen2010/cph-1-a.pdf>]

Not Hispanic or Latino								State County Place and County Subdivision
Total	One race						Two or More Races	
	White	Black or African American	American Indian and Alaska Native	Asian	Native Hawaiian and Other Pacific Islander	Some Other Race		
								PLACE AND COUNTY SUBDIVISION—Con.
1,059	1,028	0	7	3	0	0	21	Summit town, Douglas County
633	631	0	2	0	0	0	0	Summit town, Juneau County
163	156	1	0	0	0	0	6	Summit town, Langlade County
4,579	4,457	30	12	28	1	9	42	Summit town, Waukesha County
144	141	0	0	1	0	0	2	Summit Lake CDP, Langlade County
786	765	2	1	5	0	0	13	Sumner town, Barron County
819	804	5	3	2	0	0	5	Sumner town, Jefferson County
804	794	2	0	3	0	0	5	Sumner town, Trempealeau County
801	762	7	10	1	0	1	20	Sumpter town, Sauk County
28,111	24,362	1,785	72	1,074	13	51	754	Sun Prairie city, Dane County
2,227	2,054	45	9	97	0	10	12	Sun Prairie town, Dane County
26,862	24,696	380	673	312	6	13	782	Superior city, Douglas County
657	641	1	7	2	0	0	6	Superior village, Douglas County
2,162	2,088	3	13	1	0	0	57	Superior town, Douglas County
535	491	0	32	0	0	2	10	Suring village, Oconto County
10,269	9,838	81	26	222	0	2	100	Sussex village, Waukesha County
781	589	6	160	1	0	0	25	Swiss town, Burnett County
552	541	1	3	0	0	0	7	Sylvan town, Richland County
1,000	984	6	0	3	0	0	7	Sylvester town, Green County
423	418	0	4	0	0	0	1	Taft town, Taylor County
2,298	2,249	10	9	21	0	0	9	Tainter town, Dunn County
2,220	2,171	10	9	21	0	0	9	Tainter Lake CDP, Dunn County
688	674	2	3	7	0	0	2	Taycheedah CDP, Fond du Lac County
4,133	4,064	10	7	27	0	0	25	Taycheedah town, Fond du Lac County
460	454	3	1	1	0	0	1	Taylor village, Jackson County
355	353	0	2	0	0	0	0	Tennyson village, Grant County
1,613	1,549	1	6	44	0	0	13	Texas town, Marathon County
1,240	1,219	5	7	3	0	0	6	Theresa village, Dodge County
1,067	1,054	4	3	4	0	0	2	Theresa town, Dodge County
3,145	2,956	54	7	68	0	6	54	Thiensville village, Ozaukee County
770	753	1	7	2	0	0	7	Thornapple town, Rusk County
64	57	0	4	0	0	0	3	Thornton CDP, Shawano County
1,607	1,589	0	9	0	0	1	8	Thorp city, Clark County
794	783	0	1	2	1	0	7	Thorp town, Clark County
602	598	2	0	1	0	0	1	Three Lakes CDP, Oneida County
2,104	2,084	2	2	2	1	0	13	Three Lakes town, Oneida County
5,031	4,939	10	8	33	4	1	36	Tichigan CDP, Racine County
614	587	0	0	22	0	2	3	Tiffany town, Dunn County
727	683	2	24	2	0	0	16	Tigerton village, Shawano County
1,479	1,463	2	2	7	0	0	5	Tilden town, Chippewa County
91	88	0	3	0	0	0	0	Tilleda CDP, Shawano County
142	139	0	3	0	0	0	0	Tipler town, Florence County
8,727	8,077	227	141	105	25	0	152	Tomah city, Monroe County
1,391	1,357	2	14	3	0	1	14	Tomah town, Monroe County
3,363	3,270	6	24	22	0	2	39	Tomahawk city, Lincoln County
412	409	0	1	0	0	0	2	Tomahawk town, Lincoln County
112	104	7	1	0	0	0	0	Tony village, Rusk County
146	131	0	12	0	0	0	3	Townsend CDP, Oconto County
974	943	1	21	2	0	0	7	Townsend town, Oconto County
815	798	2	1	0	0	0	14	Trade Lake town, Burnett County
227	215	3	7	0	0	0	2	Trego CDP, Washburn County
925	891	4	16	3	0	0	11	Trego town, Washburn County
1,508	1,486	1	4	6	0	1	10	Trempealeau village, Trempealeau County
1,744	1,732	0	2	5	0	0	5	Trempealeau town, Trempealeau County
1,263	1,244	1	1	5	0	1	11	Trenton town, Dodge County
1,821	1,785	3	13	3	2	0	15	Trenton town, Pierce County
4,667	4,557	26	13	27	0	1	43	Trenton town, Washington County
1,669	1,650	5	3	6	0	0	5	Trimbelle town, Pierce County
230	217	0	2	2	0	0	9	Tripp town, Bayfield County
4,625	4,467	17	10	72	0	0	59	Troy town, St. Croix County
764	759	1	0	2	0	1	1	Troy town, Sauk County
2,334	2,302	3	3	7	0	5	14	Troy town, Walworth County
294	291	0	0	1	0	0	2	True town, Rusk County
106	104	0	0	0	0	0	2	Tunnel City CDP, Monroe County
2,335	2,227	63	3	14	0	2	26	Turtle town, Rock County
1,032	957	2	48	6	0	0	19	Turtle Lake village
941	868	2	46	6	0	0	19	Barron County (part)
91	89	0	2	0	0	0	0	Polk County (part)
294	287	6	1	0	0	0	0	Turtle Lake CDP, Walworth County
622	611	3	2	1	0	0	5	Turtle Lake town, Barron County
116	113	0	1	0	0	0	2	Tustin CDP, Waushara County
5,706	5,580	37	14	22	4	6	43	Twin Lakes village, Kenosha County

Table 4.

Race and Hispanic or Latino Origin: 2010—Con.

[For information on confidentiality protection, nonsampling error, and definitions, see Selected Appendixes at <www.census.gov/prod/cen2010/cph-1-a.pdf>]

State County Place and County Subdivision	Total population	Race							Two or More Races	Hispanic or Latino (of any race)
		One race								
		White	Black or African American	American Indian and Alaska Native	Asian	Native Hawaiian and Other Pacific Islander	Some Other Race			
PLACE AND COUNTY SUBDIVISION—Con.										
Two Creeks town, Manitowoc County.....	437	436	1	0	0	0	0	0	3	
Two Rivers city, Manitowoc County.....	11,712	11,070	60	92	277	0	78	135	224	
Two Rivers town, Manitowoc County.....	1,795	1,731	3	10	17	2	19	13	33	
Underhill town, Oconto County.....	882	785	0	46	1	0	27	23	36	
Union town, Burnett County.....	340	315	0	12	1	0	0	12	0	
Union town, Door County.....	999	983	1	2	2	0	3	8	11	
Union town, Eau Claire County.....	2,663	2,500	9	7	105	0	19	23	45	
Union town, Pierce County.....	609	601	5	1	0	0	0	2	8	
Union town, Rock County.....	2,099	2,058	6	8	4	0	10	13	64	
Union town, Vernon County.....	700	684	2	0	6	0	2	6	1	
Union town, Waupaca County.....	806	795	1	4	0	0	1	5	3	
Union Center village, Juneau County.....	200	197	0	0	3	0	0	0	1	
Union Grove village, Racine County.....	4,915	4,746	27	13	30	0	25	74	158	
Unity town, Clark County.....	878	843	1	1	12	1	7	13	9	
Unity village.....	343	337	0	0	0	0	5	1	5	
Clark County (part).....	139	134	0	0	0	0	5	0	5	
Marathon County (part).....	204	203	0	0	0	0	0	1	0	
Unity town, Trempealeau County.....	506	502	0	0	2	0	1	1	8	
Upham town, Langlade County.....	676	664	0	2	3	0	0	7	0	
Utica town, Crawford County.....	661	648	1	1	7	0	0	4	6	
Utica town, Winnebago County.....	1,299	1,267	0	5	10	0	13	4	19	
Valders village, Manitowoc County.....	962	935	0	1	0	0	12	14	61	
Vance Creek town, Barron County.....	669	645	4	3	0	0	3	14	7	
Vandenbroek town, Outagamie County.....	1,474	1,441	5	4	4	0	9	11	18	
Van Dyne CDP, Fond du Lac County.....	279	273	1	1	1	1	0	2	1	
Vermont town, Dane County.....	819	806	1	0	3	0	1	8	6	
Vernon town, Waukesha County.....	7,601	7,388	53	16	52	0	24	68	153	
Verona city, Dane County.....	10,619	9,906	138	28	268	3	76	200	258	
Verona town, Dane County.....	1,948	1,876	16	4	17	1	18	16	29	
Vesper village, Wood County.....	584	565	0	4	2	0	1	12	6	
Vienna town, Dane County.....	1,482	1,438	3	4	6	0	23	8	63	
Vilas town, Langlade County.....	233	230	0	0	1	1	0	1	1	
Vinland town, Winnebago County.....	1,765	1,738	0	12	5	0	3	7	12	
Viola village.....	699	689	4	0	0	0	2	4	4	
Richland County (part).....	477	473	4	0	0	0	0	0	1	
Vernon County (part).....	222	216	0	0	0	0	2	4	3	
Viroqua city, Vernon County.....	4,362	4,236	26	11	24	3	18	44	44	
Viroqua town, Vernon County.....	1,718	1,684	4	3	8	2	6	11	21	
Wabeno CDP, Forest County.....	575	488	0	53	0	1	8	25	11	
Wabeno town, Forest County.....	1,166	860	0	258	0	1	11	36	16	
Wagner town, Marinette County.....	681	675	0	2	2	0	0	2	0	
Waldo village, Sheboygan County.....	503	465	7	4	11	0	6	10	12	
Waldwick town, Iowa County.....	473	466	0	0	1	0	0	6	1	
Wales village, Waukesha County.....	2,549	2,496	9	6	14	3	4	17	46	
Walworth village, Walworth County.....	2,816	2,464	21	3	22	5	267	34	502	
Walworth town, Walworth County.....	1,702	1,653	6	1	1	0	26	15	95	
Warner town, Clark County.....	669	669	0	0	0	0	0	0	4	
Warren town, St. Croix County.....	1,591	1,525	19	2	16	0	1	28	20	
Warren town, Waushara County.....	668	652	2	0	1	0	7	6	14	
Warrens village, Monroe County.....	363	343	4	7	0	0	0	9	3	
Wascott town, Douglas County.....	763	702	48	5	2	0	0	6	9	
Washburn city, Bayfield County.....	2,117	1,871	17	124	6	0	12	87	33	
Washburn town, Bayfield County.....	530	487	1	14	2	1	0	25	2	
Washburn town, Clark County.....	290	283	0	1	1	0	5	0	10	
Washington town, Door County.....	708	697	5	0	4	0	1	1	6	
Washington town, Eau Claire County.....	7,182	6,844	17	22	167	0	36	96	123	
Washington town, Green County.....	809	792	2	1	8	0	5	1	16	
Washington town, La Crosse County.....	558	530	3	11	5	0	5	4	9	
Washington town, Rusk County.....	339	338	0	0	0	0	0	1	0	
Washington town, Sauk County.....	1,007	991	2	0	2	1	2	9	4	
Washington town, Shawano County.....	1,895	1,791	4	46	1	4	30	19	54	
Washington town, Vilas County.....	1,451	1,416	0	12	7	1	1	14	11	
Waterford village, Racine County.....	5,368	5,209	24	10	37	1	33	54	159	
Waterford town, Racine County.....	6,344	6,218	15	12	33	4	20	42	133	
Waterloo town, Grant County.....	550	546	0	4	0	0	0	0	2	
Waterloo city, Jefferson County.....	3,333	2,934	26	9	10	1	312	41	426	
Waterloo town, Jefferson County.....	909	892	3	1	4	0	6	3	18	
Watertown city.....	23,861	22,427	196	69	187	10	640	332	1,731	
Dodge County (part).....	8,459	8,114	24	22	56	5	138	100	447	
Jefferson County (part).....	15,402	14,313	172	47	131	5	502	232	1,284	

Table 4.

Race and Hispanic or Latino Origin: 2010—Con.

[For information on confidentiality protection, nonsampling error, and definitions, see Selected Appendixes at <www.census.gov/prod/cen2010/cph-1-a.pdf>]

Not Hispanic or Latino									State County Place and County Subdivision
Total	One race						Two or More Races		
	White	Black or African American	American Indian and Alaska Native	Asian	Native Hawaiian and Other Pacific Islander	Some Other Race			
								PLACE AND COUNTY SUBDIVISION—Con.	
434	433	1	0	0	0	0	0	Two Creeks town, Manitowoc County	
11,488	10,952	59	83	276	0	14	104	Two Rivers city, Manitowoc County	
1,762	1,717	3	10	17	2	3	10	Two Rivers town, Manitowoc County	
846	776	0	46	1	0	1	22	Underhill town, Oconto County	
340	315	0	12	1	0	0	12	Union town, Burnett County	
988	977	1	1	2	0	0	7	Union town, Door County	
2,618	2,479	6	6	105	0	0	22	Union town, Eau Claire County	
601	598	0	1	0	0	0	2	Union town, Pierce County	
2,035	2,009	6	4	4	0	2	10	Union town, Rock County	
699	684	2	0	6	0	1	6	Union town, Vernon County	
803	793	1	4	0	0	0	5	Union town, Waupaca County	
199	196	0	0	3	0	0	0	Union Center village, Juneau County	
4,757	4,625	27	11	30	0	5	59	Union Grove village, Racine County	
869	843	0	1	12	0	0	13	Unity town, Clark County	
338	337	0	0	0	0	0	1	Unity village	
134	134	0	0	0	0	0	0	Clark County (part)	
204	203	0	0	0	0	0	1	Marathon County (part)	
498	496	0	0	2	0	0	0	Unity town, Trempealeau County	
676	664	0	2	3	0	0	7	Upham town, Langlade County	
655	643	1	1	7	0	0	3	Utica town, Crawford County	
1,280	1,261	0	5	10	0	1	3	Utica town, Winnebago County	
901	896	0	1	0	0	0	4	Valders village, Manitowoc County	
662	643	4	3	0	0	0	12	Vance Creek town, Barron County	
1,456	1,432	5	4	4	0	0	11	Vandenbroek town, Outagamie County	
278	273	1	1	1	1	0	1	Van Dyne CDP, Fond du Lac County	
813	802	1	0	3	0	1	6	Vermont town, Dane County	
7,448	7,261	53	15	52	0	1	66	Vernon town, Waukesha County	
10,361	9,744	134	17	266	3	8	189	Verona city, Dane County	
1,919	1,861	16	4	17	1	4	16	Verona town, Dane County	
578	560	0	4	2	0	0	12	Vesper village, Wood County	
1,419	1,400	3	4	6	0	0	6	Vienna town, Dane County	
232	230	0	0	1	0	0	1	Vilas town, Langlade County	
1,753	1,731	0	12	5	0	0	5	Vinland town, Winnebago County	
695	686	4	0	0	0	2	3	Viola village	
476	472	4	0	0	0	0	0	Richland County (part)	
219	214	0	0	0	0	2	3	Vernon County (part)	
4,318	4,211	26	9	24	3	6	39	Viroqua city, Vernon County	
1,697	1,670	4	2	8	2	0	11	Viroqua town, Vernon County	
564	488	0	51	0	1	1	23	Wabeno CDP, Forest County	
1,150	859	0	255	0	1	1	34	Wabeno town, Forest County	
681	675	0	2	2	0	0	2	Wagner town, Marinette County	
491	460	6	4	11	0	0	10	Waldo village, Sheboygan County	
472	465	0	0	1	0	0	6	Waldwick town, Iowa County	
2,503	2,460	8	4	14	3	1	13	Wales village, Waukesha County	
2,314	2,258	21	1	17	1	0	16	Walworth village, Walworth County	
1,607	1,586	6	1	1	0	0	13	Walworth town, Walworth County	
665	665	0	0	0	0	0	0	Warner town, Clark County	
1,571	1,511	19	2	16	0	0	23	Warren town, St. Croix County	
654	645	2	0	1	0	0	6	Warren town, Waushara County	
360	342	4	7	0	0	0	7	Warrens village, Monroe County	
754	694	48	5	2	0	0	5	Wascott town, Douglas County	
2,084	1,854	17	121	6	0	0	86	Washburn city, Bayfield County	
528	485	1	14	2	1	0	25	Washburn town, Bayfield County	
280	279	0	0	1	0	0	0	Washburn town, Clark County	
702	691	5	0	4	0	1	1	Washington town, Door County	
7,059	6,775	16	13	166	0	6	83	Washington town, Eau Claire County	
793	781	2	1	8	0	0	1	Washington town, Green County	
549	530	3	7	5	0	0	4	Washington town, La Crosse County	
339	338	0	0	0	0	0	1	Washington town, Rusk County	
1,003	991	2	0	2	1	0	7	Washington town, Sauk County	
1,841	1,770	4	44	1	4	0	18	Washington town, Shawano County	
1,440	1,409	0	12	7	1	0	11	Washington town, Vilas County	
5,209	5,104	20	8	36	1	1	39	Waterford village, Racine County	
6,211	6,106	15	10	33	4	1	42	Waterford town, Racine County	
548	544	0	4	0	0	0	0	Waterloo town, Grant County	
2,907	2,834	26	8	10	0	0	29	Waterloo city, Jefferson County	
891	880	3	1	4	0	0	3	Waterloo town, Jefferson County	
22,130	21,424	183	55	186	7	11	264	Watertown city	
8,012	7,829	24	21	55	5	0	78	Dodge County (part)	
14,118	13,595	159	34	131	2	11	186	Jefferson County (part)	

Table 4.

Race and Hispanic or Latino Origin: 2010—Con.

[For information on confidentiality protection, nonsampling error, and definitions, see Selected Appendixes at <www.census.gov/prod/cen2010/cph-1-a.pdf>]

State County Place and County Subdivision	Total population	Race						Two or More Races	Hispanic or Latino (of any race)
		One race							
		White	Black or African American	American Indian and Alaska Native	Asian	Native Hawaiian and Other Pacific Islander	Some Other Race		
PLACE AND COUNTY SUBDIVISION—Con.									
Watertown town, Jefferson County.....	1,975	1,927	5	1	7	0	17	18	52
Waterville town, Pepin County.....	831	823	1	0	2	0	1	4	4
Watterstown town, Grant County.....	330	328	0	0	1	0	0	1	0
Waubek town, Pepin County.....	423	419	0	0	1	0	1	2	2
Waubeka CDP, Ozaukee County.....	657	647	3	0	0	2	1	4	3
Waukau CDP, Winnebago County.....	255	251	3	0	0	0	0	1	1
Waukechon town, Shawano County.....	1,021	984	6	18	3	0	0	10	5
Waukesha city, Waukesha County.....	70,718	62,301	1,660	275	2,495	30	2,499	1,458	8,529
Waukesha town, Waukesha County.....	9,133	8,742	45	27	157	2	70	90	338
Waumandee CDP, Buffalo County.....	68	68	0	0	0	0	0	0	0
Waumandee town, Buffalo County.....	472	459	0	0	0	0	11	2	11
Waunakee village, Dane County.....	12,097	11,592	125	28	142	2	55	153	269
Waupaca city, Waupaca County.....	6,069	5,862	56	41	19	0	29	62	139
Waupaca town, Waupaca County.....	1,173	1,150	3	7	3	0	1	9	17
Waupun city.....	11,340	9,609	1,384	133	36	19	60	99	217
Dodge County (part).....	7,864	6,234	1,378	124	12	19	38	59	134
Fond du Lac County (part).....	3,476	3,375	6	9	24	0	22	40	83
Waupun town, Fond du Lac County.....	1,375	1,363	0	0	2	1	7	2	16
Wausau city, Marathon County.....	39,106	32,717	533	304	4,325	8	338	881	1,149
Wausau town, Marathon County.....	2,229	2,092	6	10	82	0	3	36	21
Wausaukee village, Marinette County.....	575	550	0	7	1	0	3	14	16
Wausaukee town, Marinette County.....	1,066	1,035	1	5	14	0	0	11	7
Wautoma city, Waushara County.....	2,218	1,958	32	15	8	0	140	65	351
Wautoma town, Waushara County.....	1,278	1,248	0	5	6	1	12	6	51
Wauwatosa city, Milwaukee County.....	46,396	41,574	2,070	139	1,289	28	296	1,000	1,450
Wauzeka village, Crawford County.....	711	681	7	1	2	0	8	12	13
Wauzeka town, Crawford County.....	422	415	4	0	2	0	0	1	0
Wayne town, Lafayette County.....	490	484	4	1	0	0	0	1	12
Wayne town, Washington County.....	2,169	2,137	9	4	1	2	5	11	22
Webb Lake town, Burnett County.....	311	307	0	3	0	0	0	1	4
Webster village, Burnett County.....	653	590	12	25	1	0	6	19	13
Webster town, Vernon County.....	778	761	0	0	2	0	9	6	14
Weirgor town, Sawyer County.....	332	309	1	6	2	0	0	14	2
Wellington town, Monroe County.....	621	607	2	5	0	0	5	2	11
Wells town, Monroe County.....	519	507	0	0	1	0	7	4	12
Wescott town, Shawano County.....	3,183	2,984	3	145	9	1	8	33	55
West Allis city, Milwaukee County.....	60,411	52,396	2,199	648	1,231	19	2,155	1,763	5,770
West Baraboo village, Sauk County.....	1,414	1,312	15	27	22	0	18	20	70
West Bend city, Washington County.....	31,078	29,452	296	134	241	3	422	530	1,213
West Bend town, Washington County.....	4,774	4,689	7	0	24	1	16	37	49
Westboro CDP, Taylor County.....	190	189	0	0	0	0	0	1	4
Westboro town, Taylor County.....	684	678	0	0	0	0	1	5	12
Westby city, Vernon County.....	2,200	2,157	5	3	3	0	9	23	22
Westfield village, Marquette County.....	1,254	1,209	4	5	10	0	11	15	46
Westfield town, Marquette County.....	866	842	2	7	2	0	4	9	17
Westfield town, Sauk County.....	571	564	1	0	0	0	1	5	6
Westford town, Dodge County.....	1,228	1,204	9	2	0	0	4	9	15
Westford town, Richland County.....	530	506	0	0	18	0	0	6	3
West Kewaunee town, Kewaunee County....	1,296	1,261	0	1	5	0	16	13	15
West Marshland town, Burnett County.....	367	336	6	8	2	0	0	15	3
West Milwaukee village, Milwaukee County.	4,206	2,919	428	34	133	2	510	180	1,068
Weston town, Clark County.....	699	679	3	5	5	0	2	5	8
Weston town, Dunn County.....	594	563	0	3	16	5	4	3	10
Weston village, Marathon County.....	14,868	13,038	115	61	1,299	2	122	231	301
Weston town, Marathon County.....	639	610	1	9	8	0	3	8	9
West Point town, Columbia County.....	1,955	1,898	3	7	8	1	23	15	30
Westport town, Dane County.....	3,950	3,773	34	7	73	1	16	46	83
West Salem village, La Crosse County.....	4,799	4,640	21	28	35	1	13	61	59
West Sweden town, Polk County.....	699	680	0	3	2	0	9	5	10
Weyauwega city, Waupaca County.....	1,900	1,832	5	4	3	1	31	24	115
Weyauwega town, Waupaca County.....	583	572	0	0	0	0	4	7	31
Weyerhaeuser village, Rusk County.....	238	233	0	1	0	0	2	2	3
Wheatland town, Kenosha County.....	3,373	3,270	13	9	28	0	20	33	75
Wheatland town, Vernon County.....	561	544	1	0	1	1	0	14	2
Wheaton town, Chippewa County.....	2,701	2,589	6	6	91	0	1	8	20
Wheeler village, Dunn County.....	348	335	6	0	0	0	1	6	5
Whitefish Bay village, Milwaukee County....	14,110	12,973	270	19	516	0	65	267	399
Whitehall city, Trempealeau County.....	1,558	1,510	7	1	6	0	24	10	66
White Lake village, Langlade County.....	363	350	0	0	1	0	0	12	9
Whitelaw village, Manitowoc County.....	757	722	3	5	0	0	13	14	20
White Oak Springs town, Lafayette County..	118	113	0	0	1	0	1	3	1
White River town, Ashland County.....	921	887	0	5	2	0	3	24	5
Whitestown town, Vernon County.....	502	498	0	0	3	0	1	0	3

Table 4.

Race and Hispanic or Latino Origin: 2010—Con.

[For information on confidentiality protection, nonsampling error, and definitions, see Selected Appendixes at <www.census.gov/prod/cen2010/cph-1-a.pdf>]

Not Hispanic or Latino									State County Place and County Subdivision
Total	One race						Two or More Races		
	White	Black or African American	American Indian and Alaska Native	Asian	Native Hawaiian and Other Pacific Islander	Some Other Race			
								PLACE AND COUNTY SUBDIVISION—Con.	
1,923	1,896	5	1	7	0	0	14	Watertown town, Jefferson County	
827	820	1	0	2	0	1	3	Waterville town, Pepin County	
330	328	0	0	1	0	0	1	Watterstown town, Grant County	
421	418	0	0	1	0	0	2	Waubeeek town, Pepin County	
654	645	3	0	0	2	0	4	Waubeka CDP, Ozaukee County	
254	250	3	0	0	0	0	1	Waukau CDP, Winnebago County	
1,016	980	6	18	3	0	0	9	Waukechon town, Shawano County	
62,189	56,868	1,570	189	2,483	19	46	1,014	Waukesha city, Waukesha County	
8,795	8,499	42	23	157	2	4	68	Waukesha town, Waukesha County	
68	68	0	0	0	0	0	0	Waumandee CDP, Buffalo County	
461	459	0	0	0	0	0	2	Waumandee town, Buffalo County	
11,828	11,412	117	23	142	1	6	127	Waunakee village, Dane County	
5,930	5,761	55	38	18	0	5	53	Waupaca city, Waupaca County	
1,156	1,135	3	6	3	0	1	8	Waupaca town, Waupaca County	
11,123	9,472	1,382	133	36	19	3	78	Waupun city	
7,730	6,148	1,377	124	12	19	1	49	Dodge County (part)	
3,393	3,324	5	9	24	0	2	29	Fond du Lac County (part)	
1,359	1,355	0	0	2	1	0	1	Waupun town, Fond du Lac County	
37,957	32,066	519	277	4,301	8	26	760	Wausau city, Marathon County	
2,208	2,084	6	9	82	0	1	26	Wausau town, Marathon County	
559	539	0	7	1	0	0	12	Wausaukee village, Marinette County	
1,059	1,034	1	3	14	0	0	7	Wausaukee town, Marinette County	
1,867	1,786	24	13	8	0	5	31	Wautoma city, Waushara County	
1,227	1,214	0	5	6	1	0	1	Wautoma town, Waushara County	
44,946	40,585	2,026	120	1,273	27	48	867	Wauwatosa city, Milwaukee County	
698	676	5	1	2	0	2	12	Wauzeka village, Crawford County	
422	415	4	0	2	0	0	1	Wauzeka town, Crawford County	
478	472	4	1	0	0	0	1	Wayne town, Lafayette County	
2,147	2,122	9	4	1	1	0	10	Wayne town, Washington County	
307	304	0	2	0	0	0	1	Webb Lake town, Burnett County	
640	583	12	25	1	0	1	18	Webster village, Burnett County	
764	756	0	0	2	0	0	6	Webster town, Vernon County	
330	308	1	6	2	0	0	13	Weirgor town, Sawyer County	
610	602	2	5	0	0	0	1	Wellington town, Monroe County	
507	505	0	0	1	0	0	1	Wells town, Monroe County	
3,128	2,954	3	134	9	1	0	27	Wescott town, Shawano County	
54,641	49,547	2,110	541	1,214	17	46	1,166	West Allis city, Milwaukee County	
1,344	1,267	14	27	22	0	0	14	West Baraboo village, Sauk County	
29,865	28,816	283	119	238	3	10	396	West Bend city, Washington County	
4,725	4,663	7	0	24	1	4	26	West Bend town, Washington County	
186	185	0	0	0	0	0	1	Westboro CDP, Taylor County	
672	671	0	0	0	0	0	1	Westboro town, Taylor County	
2,178	2,149	5	3	3	0	0	18	Westby city, Vernon County	
1,208	1,176	4	5	10	0	0	13	Westfield village, Marquette County	
849	833	2	7	2	0	0	5	Westfield town, Marquette County	
565	559	1	0	0	0	0	5	Westfield town, Sauk County	
1,213	1,193	9	2	0	0	0	9	Westford town, Dodge County	
527	503	0	0	18	0	0	6	Westford town, Richland County	
1,281	1,260	0	1	5	0	3	12	West Kewaunee town, Kewaunee County	
364	333	6	8	2	0	0	15	West Marshland town, Burnett County	
3,138	2,473	409	27	132	1	2	94	West Milwaukee village, Milwaukee County	
691	674	3	4	5	0	0	5	Weston town, Clark County	
584	560	0	2	16	5	0	1	Weston town, Dunn County	
14,567	12,897	112	52	1,297	1	7	201	Weston village, Marathon County	
630	605	1	9	8	0	0	7	Weston town, Marathon County	
1,925	1,892	3	6	8	1	1	14	West Point town, Columbia County	
3,867	3,719	32	6	73	1	1	35	Westport town, Dane County	
4,740	4,601	20	25	35	1	2	56	West Salem village, La Crosse County	
689	680	0	3	2	0	0	4	West Sweden town, Polk County	
1,785	1,759	4	1	3	1	0	17	Weyauwega city, Waupaca County	
552	550	0	0	0	0	0	2	Weyauwega town, Waupaca County	
235	233	0	1	0	0	0	1	Weyerhaeuser village, Rusk County	
3,298	3,227	12	5	28	0	4	22	Wheatland town, Kenosha County	
559	542	1	0	1	1	0	14	Wheatland town, Vernon County	
2,681	2,573	6	5	90	0	0	7	Wheaton town, Chippewa County	
343	331	6	0	0	0	0	6	Wheeler village, Dunn County	
13,711	12,651	269	15	513	0	25	238	Whitefish Bay village, Milwaukee County	
1,492	1,470	7	1	6	0	0	8	Whitehall city, Trempealeau County	
354	342	0	0	1	0	0	11	White Lake village, Langlade County	
737	719	0	5	0	0	0	13	Whitelaw village, Manitowoc County	
117	113	0	0	1	0	0	3	White Oak Springs town, Lafayette County	
916	886	0	5	2	0	0	23	White River town, Ashland County	
499	496	0	0	3	0	0	0	Whitestown town, Vernon County	

Table 4.

Race and Hispanic or Latino Origin: 2010—Con.

[For information on confidentiality protection, nonsampling error, and definitions, see Selected Appendixes at <www.census.gov/prod/cen2010/cph-1-a.pdf>]

State County Place and County Subdivision	Total population	Race						Two or More Races	Hispanic or Latino (of any race)
		One race							
		White	Black or African American	American Indian and Alaska Native	Asian	Native Hawaiian and Other Pacific Islander	Some Other Race		
PLACE AND COUNTY SUBDIVISION—Con.									
Whitewater city.....	14,390	12,657	505	36	280	10	645	257	1,372
Jefferson County (part).....	3,240	2,711	173	8	68	0	205	75	415
Walworth County (part).....	11,150	9,946	332	28	212	10	440	182	957
Whitewater town, Walworth County.....	1,471	1,425	4	0	9	0	12	21	59
Whiting village, Portage County.....	1,724	1,647	4	2	35	0	23	13	45
Whittlesey CDP, Taylor County.....	105	105	0	0	0	0	0	0	0
Wien town, Marathon County.....	825	819	0	0	5	0	0	1	2
Wild Rose village, Waushara County.....	725	695	0	5	4	0	13	8	35
Wilkinson town, Rusk County.....	40	38	0	1	0	0	0	1	0
Willard town, Rusk County.....	505	490	0	7	2	0	0	6	7
Williams Bay village, Walworth County.....	2,564	2,418	16	7	20	3	77	23	167
Williamstown town, Dodge County.....	755	736	2	4	3	0	4	6	13
Willow town, Richland County.....	579	569	0	0	3	0	1	6	2
Willow Springs town, Lafayette County.....	758	739	5	6	1	0	3	4	11
Wilmot CDP, Kenosha County.....	442	432	1	9	0	0	0	0	8
Wilson town, Dunn County.....	531	527	0	0	0	0	0	4	0
Wilson town, Eau Claire County.....	485	475	5	1	1	0	2	1	10
Wilson town, Lincoln County.....	309	303	0	0	0	0	2	4	10
Wilson town, Rusk County.....	106	104	0	1	0	0	0	1	0
Wilson village, St. Croix County.....	184	180	0	1	0	0	0	3	1
Wilson town, Sheboygan County.....	3,330	3,135	12	11	97	0	53	22	88
Wilton village, Monroe County.....	504	473	2	0	5	0	18	6	37
Wilton town, Monroe County.....	1,027	1,006	2	1	1	0	11	6	11
Winchester town, Vilas County.....	383	375	1	1	2	0	0	4	3
Winchester CDP, Winnebago County.....	671	667	0	0	0	2	2	0	5
Winchester town, Winnebago County.....	1,763	1,744	0	3	2	2	2	10	15
Wind Lake CDP, Racine County.....	5,342	5,176	16	20	25	4	34	67	134
Wind Point village, Racine County.....	1,723	1,649	13	2	39	0	8	12	40
Windsor CDP, Dane County.....	3,573	3,352	62	7	71	2	30	49	83
Windsor town, Dane County.....	6,345	5,981	79	14	143	2	42	84	129
Winfield town, Sauk County.....	856	850	2	1	2	0	0	1	0
Wingville town, Grant County.....	357	348	1	1	1	0	5	1	10
Winneconne village, Winnebago County.....	2,383	2,324	5	10	6	0	19	19	32
Winneconne town, Winnebago County.....	2,350	2,315	7	3	5	0	2	18	12
Winter village, Sawyer County.....	313	287	4	4	1	0	3	14	16
Winter town, Sawyer County.....	960	867	46	10	5	0	2	30	11
Wiotia town, Lafayette County.....	856	844	1	0	0	0	5	6	6
Wisconsin Dells city.....	2,678	2,451	19	48	21	2	88	49	198
Adams County (part).....	61	61	0	0	0	0	0	0	0
Columbia County (part).....	2,440	2,249	19	42	16	2	65	47	156
Juneau County (part).....	2	2	0	0	0	0	0	0	0
Sauk County (part).....	175	139	0	6	5	0	23	2	42
Wisconsin Rapids city, Wood County.....	18,367	16,940	133	177	672	3	170	272	535
Withee village, Clark County.....	487	482	0	1	1	0	0	3	11
Withee town, Clark County.....	966	947	0	1	11	0	0	7	3
Wittenberg village, Shawano County.....	1,081	965	0	41	2	0	55	18	77
Wittenberg town, Shawano County.....	833	766	13	21	6	0	6	21	13
Wolf River town, Langlade County.....	731	711	2	5	1	0	0	12	6
Wolf River town, Winnebago County.....	1,189	1,169	0	6	1	0	6	7	15
Wonevot village, Juneau County.....	816	799	4	1	3	0	2	7	11
Wonevot town, Juneau County.....	687	674	3	0	0	0	5	5	9
Wood town, Wood County.....	796	787	2	1	2	0	1	3	4
Woodboro town, Oneida County.....	813	802	4	1	2	0	0	4	6
Woodford CDP, Lafayette County.....	69	68	0	0	0	0	1	0	1
Woodland town, Sauk County.....	790	784	4	1	0	0	0	1	3
Woodman village, Grant County.....	132	123	2	2	0	0	0	5	4
Woodman town, Grant County.....	185	182	0	0	0	0	0	3	1
Woodmohr town, Chippewa County.....	932	921	1	0	3	0	6	1	8
Wood River town, Burnett County.....	953	912	0	10	1	0	12	18	18
Woodruff CDP, Oneida County.....	966	889	2	34	4	0	14	23	37
Woodruff town, Oneida County.....	2,055	1,944	3	40	8	0	18	42	51
Woodville town, Calumet County.....	980	950	3	6	2	2	12	5	35
Woodville village, St. Croix County.....	1,344	1,292	1	2	7	0	13	29	31
Worcester town, Price County.....	1,555	1,537	1	5	0	2	0	10	4
Worden town, Clark County.....	666	660	0	0	0	0	0	6	0
Wrightstown village.....	2,827	2,681	23	23	24	0	49	27	123
Brown County (part).....	2,676	2,531	22	23	24	0	49	27	123
Outagamie County (part).....	151	150	1	0	0	0	0	0	0
Wrightstown town, Brown County.....	2,221	2,095	12	10	2	0	76	26	96
Wyalusing town, Grant County.....	346	333	0	4	0	0	8	1	10
Wyeville village, Monroe County.....	147	141	0	2	0	0	1	3	2
Wyocena village, Columbia County.....	768	755	1	3	2	0	0	7	15

Table 4.

Race and Hispanic or Latino Origin: 2010—Con.

[For information on confidentiality protection, nonsampling error, and definitions, see Selected Appendixes at <www.census.gov/prod/cen2010/cph-1-a.pdf>]

Not Hispanic or Latino								State County Place and County Subdivision
Total	One race						Two or More Races	
	White	Black or African American	American Indian and Alaska Native	Asian	Native Hawaiian and Other Pacific Islander	Some Other Race		
								PLACE AND COUNTY SUBDIVISION—Con.
13,018	12,009	490	29	280	9	9	192	Whitewater city
2,825	2,532	164	6	68	0	2	53	Jefferson County (part)
10,193	9,477	326	23	212	9	7	139	Walworth County (part)
1,412	1,381	4	0	9	0	0	18	Whitewater town, Walworth County
1,679	1,626	4	2	35	0	0	12	Whiting village, Portage County
105	105	0	0	0	0	0	0	Whittlesey CDP, Taylor County
823	817	0	0	5	0	0	1	Wien town, Marathon County
690	678	0	2	4	0	0	6	Wild Rose village, Waushara County
40	38	0	1	0	0	0	1	Wilkinson town, Rusk County
498	487	0	3	2	0	0	6	Willard town, Rusk County
2,397	2,339	14	2	18	2	6	16	Williams Bay village, Walworth County
742	728	2	3	3	0	2	4	Williamstown town, Dodge County
577	567	0	0	3	0	1	6	Willow town, Richland County
747	734	5	6	1	0	0	1	Willow Springs town, Lafayette County
434	424	1	9	0	0	0	0	Wilmot CDP, Kenosha County
531	527	0	0	0	0	0	4	Wilson town, Dunn County
475	468	5	0	1	0	0	1	Wilson town, Eau Claire County
299	293	0	0	0	0	2	4	Wilson town, Lincoln County
106	104	0	1	0	0	0	1	Wilson town, Rusk County
183	179	0	1	0	0	0	3	Wilson village, St. Croix County
3,242	3,105	9	11	97	0	1	19	Wilson town, Sheboygan County
467	455	2	0	5	0	0	5	Wilton village, Monroe County
1,016	1,006	2	1	1	0	0	6	Wilton town, Monroe County
380	372	1	1	2	0	0	4	Winchester town, Vilas County
666	664	0	0	0	2	0	0	Winchester CDP, Winnebago County
1,748	1,731	0	3	2	2	0	10	Winchester town, Winnebago County
5,208	5,095	15	13	25	4	5	51	Wind Lake CDP, Racine County
1,683	1,614	13	2	39	0	4	11	Wind Point village, Racine County
3,490	3,308	61	4	71	2	2	42	Windsor CDP, Dane County
6,216	5,904	78	11	143	2	2	76	Windsor town, Dane County
856	850	2	1	2	0	0	1	Winfield town, Sauk County
347	343	1	1	1	0	0	1	Wingville town, Grant County
2,351	2,311	5	10	6	0	2	17	Winneconne village, Winnebago County
2,338	2,306	7	3	5	0	0	17	Winneconne town, Winnebago County
297	281	4	3	1	0	0	8	Winter village, Sawyer County
949	860	46	9	5	0	0	29	Winter town, Sawyer County
850	843	1	0	0	0	0	6	Wiotia town, Lafayette County
2,480	2,372	19	38	21	2	3	25	Wisconsin Dells city
61	61	0	0	0	0	0	0	Adams County (part)
2,284	2,189	19	33	16	2	0	25	Columbia County (part)
2	2	0	0	0	0	0	0	Juneau County (part)
133	120	0	5	5	0	3	0	Sauk County (part)
17,832	16,646	132	164	664	3	13	210	Wisconsin Rapids city, Wood County
476	471	0	1	1	0	0	3	Withee village, Clark County
963	946	0	1	11	0	0	5	Withee town, Clark County
1,004	951	0	34	2	0	0	17	Wittenberg village, Shawano County
820	763	11	21	6	0	0	19	Wittenberg town, Shawano County
725	707	2	5	1	0	0	10	Wolf River town, Langlade County
1,174	1,163	0	3	1	0	0	7	Wolf River town, Winnebago County
805	792	3	1	3	0	0	6	Woneewoc village, Juneau County
678	671	3	0	0	0	0	4	Woneewoc town, Juneau County
792	784	2	1	2	0	0	3	Wood town, Wood County
807	796	4	1	2	0	0	4	Woodboro town, Oneida County
68	68	0	0	0	0	0	0	Woodford CDP, Lafayette County
787	782	4	0	0	0	0	1	Woodland town, Sauk County
128	120	1	2	0	0	0	5	Woodman village, Grant County
184	181	0	0	0	0	0	3	Woodman town, Grant County
924	920	1	0	3	0	0	0	Woodmohr town, Chippewa County
935	904	0	10	1	0	4	16	Wood River town, Burnett County
929	876	2	24	4	0	0	23	Woodruff CDP, Oneida County
2,004	1,927	3	30	8	0	0	36	Woodruff town, Oneida County
945	927	3	6	2	2	0	5	Woodville town, Calumet County
1,313	1,279	1	2	7	0	0	24	Woodville village, St. Croix County
1,551	1,533	1	5	0	2	0	10	Worcester town, Price County
666	660	0	0	0	0	0	6	Worden town, Clark County
2,704	2,613	23	20	24	0	0	24	Wrightstown village
2,553	2,463	22	20	24	0	0	24	Brown County (part)
151	150	1	0	0	0	0	0	Outagamie County (part)
2,125	2,082	12	10	1	0	1	19	Wrightstown town, Brown County
336	331	0	4	0	0	0	1	Wyalusing town, Grant County
145	141	0	2	0	0	0	2	Wyeville village, Monroe County
753	743	1	3	2	0	0	4	Wycena village, Columbia County

Table 4.

Race and Hispanic or Latino Origin: 2010—Con.

[For information on confidentiality protection, nonsampling error, and definitions, see Selected Appendixes at <www.census.gov/prod/cen2010/cph-1-a.pdf>]

State County Place and County Subdivision	Total population	Race							Hispanic or Latino (of any race)
		One race						Two or More Races	
		White	Black or African American	American Indian and Alaska Native	Asian	Native Hawaiian and Other Pacific Islander	Some Other Race		
PLACE AND COUNTY SUBDIVISION—Con.									
Wycena town, Columbia County.....	1,666	1,644	3	2	7	3	0	7	10
Wyoming town, Iowa County.....	302	295	0	0	0	0	0	7	0
Wyoming town, Waupaca County.....	329	323	0	1	3	0	0	2	0
York town, Clark County.....	886	867	0	7	1	0	9	2	28
York town, Dane County.....	652	630	4	0	10	0	2	6	11
York town, Green County.....	910	882	7	2	1	6	0	12	10
Yorkville town, Racine County.....	3,071	2,976	21	8	26	0	16	24	96
Yuba village, Richland County.....	74	74	0	0	0	0	0	0	0
Zoar CDP, Menominee County.....	98	1	0	97	0	0	0	0	0

Table 4.

Race and Hispanic or Latino Origin: 2010—Con.

[For information on confidentiality protection, nonsampling error, and definitions, see Selected Appendixes at <www.census.gov/prod/cen2010/cph-1-a.pdf>]

Not Hispanic or Latino								State County Place and County Subdivision
Total	One race						Two or More Races	
	White	Black or African American	American Indian and Alaska Native	Asian	Native Hawaiian and Other Pacific Islander	Some Other Race		
							PLACE AND COUNTY SUBDIVISION—Con.	
1,656	1,634	3	2	7	3	0	7	Wyocena town, Columbia County
302	295	0	0	0	0	0	7	Wyoming town, Iowa County
329	323	0	1	3	0	0	2	Wyoming town, Waupaca County
858	849	0	7	1	0	0	1	York town, Clark County
641	623	4	0	10	0	0	4	York town, Dane County
900	876	7	0	1	4	0	12	York town, Green County
2,975	2,909	16	7	26	0	1	16	Yorkville town, Racine County
74	74	0	0	0	0	0	0	Yuba village, Richland County
98	1	0	97	0	0	0	0	Zoar CDP, Menominee County

Table 5.
Population for Selected Categories of Race: 2010

[For information on confidentiality protection, nonsampling error, and definitions, see Selected Appendixes at <www.census.gov/prod/cen2010/cph-1-a.pdf>]

State County County Subdivision Place	Race in combination with one or more other races						Race alone or in combination with one or more other races					
	White	Black or African American	American Indian and Alaska Native	Asian	Native Hawaiian and Other Pacific Islander	Some Other Race	White	Black or African American	American Indian and Alaska Native	Asian	Native Hawaiian and Other Pacific Islander	Some Other Race
Wisconsin.....	93,769	44,379	31,702	22,279	3,290	20,627	4,995,836	403,527	86,228	151,513	5,117	156,494
Adams County.....	246	75	116	43	11	75	19,655	708	321	125	15	341
Adams city.....	35	11	12	7	0	13	1,900	36	29	16	0	27
Adams town.....	18	2	7	4	0	7	1,312	9	23	5	0	15
Big Flats town.....	15	1	9	4	0	4	986	8	20	6	0	15
Colburn town.....	3	0	2	0	0	1	222	1	2	0	0	1
Dell Prairie town.....	34	12	24	2	0	0	1,541	21	55	3	0	7
Easton town.....	12	0	9	0	0	3	1,115	2	10	1	0	14
Friendship village.....	6	1	3	1	0	1	695	15	4	5	0	12
Jackson town.....	10	3	2	4	1	0	980	13	6	6	1	7
Leola town.....	0	0	0	0	0	0	302	0	1	0	0	5
Lincoln town.....	2	0	2	0	0	0	291	0	2	3	0	2
Monroe town.....	1	0	0	1	0	0	397	0	0	2	0	0
New Chester town.....	30	20	9	11	8	25	1,452	549	79	36	9	182
Grand Marsh CDP.....	1	0	1	0	0	0	126	0	1	1	0	0
New Haven town.....	6	1	2	1	0	2	639	5	5	1	0	11
Preston town.....	20	8	10	2	1	7	1,359	17	23	8	1	10
Quincy town.....	8	2	5	3	0	0	1,149	6	7	5	0	5
Delwood CDP (part).....	2	1	1	2	0	0	479	2	3	2	0	1
Richfield town.....	0	0	0	0	0	0	151	0	0	0	2	5
Rome town.....	14	2	8	3	0	1	2,688	5	17	17	1	6
Lake Arrowhead CDP.....	4	1	2	1	0	0	834	2	4	2	0	0
Lake Camelot CDP.....	4	1	3	0	0	0	817	2	4	6	1	0
Lake Sherwood CDP.....	2	0	1	1	0	0	364	0	4	6	0	0
Springville town.....	22	8	8	0	1	9	1,285	12	32	1	1	12
Strongs Prairie town.....	10	4	4	0	0	2	1,130	9	6	10	0	5
Arkdale CDP.....	1	0	0	0	0	1	157	0	0	0	0	2
Delwood CDP (part).....	0	0	0	0	0	0	78	0	0	1	0	0
Wisconsin Dells city (part).....	0	0	0	0	0	0	61	0	0	0	0	0
Ashland County.....	483	66	458	41	4	35	14,145	114	2,249	100	8	91
Agenda town.....	7	0	6	1	0	0	417	2	6	2	1	1
Ashland city (part).....	305	26	283	29	4	19	7,454	63	898	67	7	62
Ashland town.....	12	1	13	0	0	0	567	1	35	4	0	0
Butternut village.....	11	1	10	0	0	0	364	1	20	0	0	1
Chippewa town.....	6	0	5	1	0	0	374	0	5	1	0	0
Gingles town.....	29	3	23	6	0	0	722	4	71	10	0	3
Gordon town.....	2	0	0	0	0	2	279	0	1	1	0	4
Clam Lake CDP (part).....	0	0	0	0	0	0	30	0	0	0	0	0
Jacobs town.....	4	1	3	0	0	0	712	1	10	3	0	0
Glidden CDP.....	2	0	2	0	0	0	498	0	8	3	0	0
La Pointe town.....	12	3	9	0	0	0	258	4	11	0	0	0
Marengo town.....	6	2	4	0	0	0	385	4	5	2	0	0
Mellen city.....	7	2	4	0	0	1	717	4	13	1	0	3
Morse town.....	12	5	9	1	0	0	487	5	11	4	0	0
Peeksville town.....	2	2	0	0	0	0	141	2	0	0	0	0
Sanborn town.....	44	14	67	2	0	13	234	17	1,135	2	0	14
Birch Hill CDP.....	0	9	9	0	0	0	11	9	282	0	0	0
Diaperville CDP.....	3	0	4	0	0	1	4	0	69	0	0	1
Franks Field CDP.....	3	0	3	1	0	1	20	1	135	1	0	1
New Odanah CDP.....	7	4	20	0	0	11	27	5	450	0	0	12
Odanah CDP.....	0	0	0	0	0	0	0	0	13	0	0	0
Shanagolden town.....	1	0	1	0	0	0	124	0	2	0	0	0
Clam Lake CDP (part).....	1	0	1	0	0	0	7	0	1	0	0	0
White River town.....	23	6	21	1	0	0	910	6	26	3	0	3
Marengo CDP.....	1	0	1	0	0	0	108	0	1	0	0	3
Barron County.....	473	150	239	99	17	78	44,549	557	645	322	20	314
Almena village.....	11	10	7	3	0	0	662	11	13	5	0	2
Almena town.....	2	0	3	1	0	0	843	1	8	3	0	6
Arland town.....	2	1	1	0	0	0	772	1	5	5	0	8
Barron city.....	48	18	21	8	7	14	3,032	319	49	33	8	40
Barron town.....	8	2	4	3	0	0	852	6	5	6	0	13
Bear Lake town.....	4	4	0	0	0	0	655	7	1	0	0	0
Cameron village.....	25	5	12	10	2	9	1,754	12	16	19	2	13
Cedar Lake town.....	13	2	8	2	0	1	941	4	12	2	0	2
Chetek city.....	20	7	5	2	1	5	2,184	12	14	9	1	21
Chetek town.....	12	7	6	0	0	1	1,631	10	10	5	0	2
Clinton town.....	1	1	0	0	0	0	865	1	5	4	0	5
Crystal Lake town.....	4	0	4	0	0	0	748	0	10	0	0	3
Cumberland city.....	33	12	18	3	1	7	2,115	22	49	4	1	16
Cumberland town.....	6	0	4	2	0	0	872	0	7	3	0	0
Dallas village.....	3	0	3	0	0	0	401	0	4	4	0	3
Dallas town.....	4	0	4	0	1	1	552	0	6	12	1	8
Dovre town.....	0	0	0	1	0	1	845	2	0	2	0	1
Doyle town.....	0	0	0	0	0	0	447	1	0	1	0	4
Haugen village.....	8	3	7	3	0	1	278	3	7	5	0	5
Lakeland town.....	7	4	2	2	0	3	959	4	5	3	0	13
Barronett CDP.....	1	1	0	1	0	1	107	1	1	2	0	2
Maple Grove town.....	6	0	5	4	0	3	966	2	6	8	0	6

Table 5.
Population for Selected Categories of Race: 2010—Con.

[For information on confidentiality protection, nonsampling error, and definitions, see Selected Appendixes at <www.census.gov/prod/cen2010/cph-1-a.pdf>]

State County County Subdivision Place	Race in combination with one or more other races						Race alone or in combination with one or more other races					
	White	Black or African American	American Indian and Alaska Native	Asian	Native Hawaiian and Other Pacific Islander	Some Other Race	White	Black or African American	American Indian and Alaska Native	Asian	Native Hawaiian and Other Pacific Islander	Some Other Race
Barron County—Con.												
Maple Plain town.....	8	2	6	0	2	0	663	4	135	4	2	4
New Auburn village (part).....	3	0	0	3	0	0	18	0	0	5	0	0
Oak Grove town.....	4	1	1	0	0	2	932	10	2	4	0	4
Prairie Farm village.....	2	0	2	0	0	0	468	0	3	0	0	4
Prairie Farm town.....	1	0	1	0	0	0	554	1	2	6	0	2
Prairie Lake town.....	12	1	8	5	0	2	1,517	1	13	10	0	5
Rice Lake city.....	101	43	33	27	2	13	8,219	69	105	94	3	59
Rice Lake town.....	38	7	24	5	1	10	2,979	17	34	20	2	35
Sioux Creek town.....	6	0	4	1	0	1	654	1	4	1	0	1
Stanford town.....	6	2	2	2	0	0	694	5	13	4	0	9
Stanley town.....	23	9	9	6	0	2	2,515	11	14	23	0	8
Sumner town.....	14	9	0	4	0	1	787	11	2	9	0	3
Turtle Lake village (part).....	19	0	18	0	0	1	898	2	64	6	0	6
Turtle Lake town.....	5	0	3	2	0	0	618	3	5	3	0	0
Vance Creek town.....	14	0	14	0	0	0	659	4	17	0	0	3
Bayfield County.....	410	40	355	32	9	31	13,434	86	1,790	80	10	60
Ashland city (part).....	0	0	0	0	0	0	0	0	0	0	0	0
Barksdale town.....	15	0	14	0	0	1	707	0	27	2	0	2
Barnes town.....	5	0	5	0	0	0	761	4	9	0	0	0
Bayfield city.....	27	6	27	4	0	0	406	7	99	9	0	0
Bayfield town.....	45	0	45	0	0	0	555	3	167	0	0	0
Bayview town.....	25	0	24	0	0	1	459	3	47	0	0	3
Bell town.....	11	0	6	4	0	1	258	0	7	7	0	2
Cornucopia CDP.....	5	0	3	2	0	0	96	0	4	2	0	1
Cable town.....	9	0	6	0	0	3	818	2	7	3	0	4
Cable CDP.....	0	0	0	0	0	0	204	2	0	0	0	0
Clover town.....	4	0	2	2	0	0	220	0	4	2	0	1
Herbster CDP.....	1	0	0	1	0	0	103	0	0	1	0	1
Delta town.....	7	0	4	3	0	0	271	0	6	3	0	0
Drummond town.....	2	0	2	0	0	0	463	0	2	0	0	0
Drummond CDP.....	1	0	1	0	0	0	154	0	1	0	0	0
Eileen town.....	11	1	7	2	1	0	663	1	24	3	1	0
Grandview town.....	10	0	8	0	1	1	460	1	14	0	1	2
Grand View CDP.....	5	0	4	0	0	1	157	1	9	0	0	1
Hughes town.....	3	1	4	0	0	0	376	1	9	1	0	0
Iron River CDP (part).....	0	0	0	0	0	0	0	0	0	0	0	0
Iron River town.....	20	4	17	0	0	3	1,088	5	45	3	0	4
Iron River CDP (part).....	15	4	12	0	0	3	729	5	39	1	0	4
Kelly town.....	7	0	3	5	0	5	435	0	19	16	0	5
Keystone town.....	10	0	3	5	0	2	366	3	10	6	0	3
Lincoln town.....	7	6	1	0	0	0	285	6	2	1	0	0
Mason village.....	2	8	4	0	0	6	78	13	6	0	0	6
Mason town.....	8	0	8	0	0	0	305	0	13	4	0	1
Namakagon town.....	1	0	1	0	0	0	244	0	2	1	0	0
Orienta town.....	2	0	2	0	0	0	122	0	2	0	0	0
Oulu town.....	9	1	8	0	0	3	515	3	12	2	0	7
Pilsen town.....	6	1	3	0	0	4	205	1	7	0	0	4
Port Wing town.....	5	0	5	0	0	0	359	0	11	0	0	3
Port Wing CDP.....	4	0	4	0	0	0	159	0	9	0	0	0
Russell town.....	42	1	43	1	0	0	322	4	996	1	0	0
Tripp town.....	9	1	8	0	0	0	227	1	10	2	0	0
Washburn city.....	84	9	79	4	0	1	1,955	26	203	10	0	13
Washburn town.....	24	1	16	2	7	0	511	2	30	4	8	0
Brown County.....	4,874	2,014	2,259	895	178	961	219,289	7,505	8,974	7,619	282	10,116
Allouez village.....	204	72	72	49	7	25	12,738	775	209	298	14	158
Ashwaubenon village.....	310	124	149	67	9	25	15,676	328	512	601	13	184
Bellevue village.....	254	100	98	44	2	63	13,002	249	224	609	3	772
Denmark village.....	30	6	16	3	1	5	2,053	14	28	18	1	40
De Pere city.....	406	143	159	104	29	35	22,772	355	440	454	35	194
Eaton town.....	5	0	3	1	0	1	1,487	2	4	15	4	1
Glenmore town.....	5	1	0	3	3	1	1,124	1	3	7	3	5
Green Bay city.....	2,827	1,261	1,358	463	96	704	83,902	4,952	5,599	4,673	159	8,247
Green Bay town.....	23	10	15	4	0	1	2,023	11	19	8	0	3
Dyckesville CDP (part).....	4	0	4	0	0	0	315	0	6	1	0	0
Hobart village.....	133	22	108	28	8	14	4,962	53	1,190	100	15	22
Holland town.....	9	3	4	1	1	0	1,496	3	6	4	1	18
Howard village (part).....	266	112	113	40	8	42	16,582	373	318	269	12	149
Humboldt town.....	10	6	6	0	0	0	1,269	8	16	18	0	11
Lawrence town.....	54	12	29	9	2	5	4,117	33	51	119	2	18
Ledgeview town.....	82	47	23	19	2	10	6,254	131	53	176	2	36
Morrison town.....	8	1	4	2	0	1	1,560	4	11	6	0	26
New Denmark town.....	9	6	3	0	0	0	1,527	6	4	6	2	5
Pittsfield town.....	18	5	5	5	1	2	2,555	15	21	25	1	9
Pulaski village (part).....	38	10	19	13	1	2	3,232	20	55	29	1	27
Rockland town.....	8	1	4	1	0	3	1,700	14	8	11	0	10
Scott town.....	39	21	12	6	1	3	3,449	43	31	43	3	18
Suamico village.....	83	39	37	20	5	12	11,130	69	117	91	9	31
Wrightstown village (part).....	27	7	11	9	1	1	2,558	29	34	33	1	50

Table 5.
Population for Selected Categories of Race: 2010—Con.

[For information on confidentiality protection, nonsampling error, and definitions, see Selected Appendixes at <www.census.gov/prod/cen2010/cph-1-a.pdf>]

State County County Subdivision Place	Race in combination with one or more other races						Race alone or in combination with one or more other races					
	White	Black or African American	American Indian and Alaska Native	Asian	Native Hawaiian and Other Pacific Islander	Some Other Race	White	Black or African American	American Indian and Alaska Native	Asian	Native Hawaiian and Other Pacific Islander	Some Other Race
Brown County—Con.												
Wrightstown town.....	26	5	11	4	1	6	2,121	17	21	6	1	82
Greenleaf CDP.....	4	2	2	0	0	0	534	5	9	2	0	61
Buffalo County.....	98	25	57	28	4	14	13,351	62	95	56	4	136
Alma city.....	4	3	4	1	0	2	773	4	7	2	0	2
Alma town.....	4	0	4	1	0	0	289	0	5	1	0	7
Belvidere town.....	0	0	0	0	0	0	388	0	0	1	0	7
Buffalo town.....	4	0	4	0	0	0	694	3	5	1	0	6
Buffalo City city.....	10	3	5	2	0	0	1,017	4	7	5	0	0
Canton town.....	0	0	0	0	0	0	295	0	0	0	0	10
Cochrane village.....	3	0	3	1	1	0	449	0	3	1	1	0
Cross town.....	0	0	0	0	0	0	374	1	0	0	0	2
Dover town.....	3	0	1	1	0	1	473	0	1	1	0	14
Fountain City city.....	7	1	2	0	0	4	840	2	14	1	0	9
Gilmanton town.....	6	0	6	0	0	0	420	1	6	0	0	5
Glencoe town.....	2	0	0	0	1	1	451	0	0	0	1	35
Lincoln town.....	0	0	0	0	0	0	162	0	0	0	0	0
Maxville town.....	1	0	0	1	0	0	309	0	0	1	0	0
Milton town.....	1	0	1	0	0	0	524	5	1	0	0	5
Modena town.....	1	1	1	1	0	0	349	4	1	2	0	0
Mondovi city.....	38	10	17	10	1	6	2,722	28	34	24	1	12
Mondovi town.....	6	1	4	1	1	0	462	1	5	2	1	5
Montana town.....	0	5	0	5	0	0	275	6	1	7	0	0
Naples town.....	0	0	0	0	0	0	689	2	0	0	0	0
Nelson village.....	4	1	3	2	0	0	373	1	3	2	0	0
Nelson town.....	2	0	0	2	0	0	562	0	0	5	0	6
Waumandee town.....	2	0	2	0	0	0	461	0	2	0	0	11
Waumandee CDP.....	0	0	0	0	0	0	68	0	0	0	0	0
Burnett County.....	356	68	297	26	8	7	14,519	149	1,015	78	11	74
Anderson town.....	4	1	3	0	0	0	396	2	3	0	0	1
Blaine town.....	3	0	3	0	0	0	192	2	6	0	0	0
Daniels town.....	10	2	9	0	0	1	640	2	11	3	0	4
Dewey town.....	13	0	13	0	0	0	460	0	67	2	0	0
Grantsburg village.....	28	7	19	4	0	0	1,296	20	37	11	1	6
Grantsburg town.....	13	1	11	0	0	1	1,108	8	22	5	0	6
Jackson town.....	5	0	5	0	0	0	750	3	23	2	0	0
La Follette town.....	11	0	11	0	0	0	430	3	112	2	0	0
Lincoln town.....	13	4	13	0	0	0	302	4	15	2	0	3
Meenon town.....	39	2	37	0	2	0	1,100	6	86	5	3	4
Oakland town.....	16	3	10	3	0	0	801	11	25	6	0	0
Roosevelt town.....	10	7	3	0	0	0	190	8	4	7	0	0
Rusk town.....	12	6	17	1	0	0	357	9	60	1	0	0
Sand Lake town.....	13	0	13	0	0	0	417	2	118	2	0	5
Scott town.....	6	0	4	2	0	0	484	5	8	2	1	0
Siren village.....	37	6	30	1	0	4	762	8	63	4	0	8
Siren town.....	24	7	16	1	2	0	880	8	52	4	2	15
Swiss town.....	20	7	23	0	2	0	613	13	187	1	2	1
Danbury CDP.....	5	1	6	0	0	0	148	3	26	0	0	1
Trade Lake town.....	16	1	13	2	0	0	818	3	14	2	0	2
Union town.....	12	1	10	2	0	0	327	1	22	3	0	0
Webb Lake town.....	1	1	1	0	0	0	308	1	4	0	0	0
Webster village.....	17	4	16	0	2	1	607	16	41	1	2	7
West Marshland town.....	15	2	10	3	0	0	351	8	18	5	0	0
Wood River town.....	18	6	7	7	0	0	930	6	17	8	0	12
Calumet County.....	566	205	211	125	10	80	46,753	451	414	1,156	26	785
Appleton city (part).....	220	96	58	55	4	35	9,858	231	114	759	7	360
Brillion city.....	36	9	22	5	0	2	3,092	14	37	11	1	30
Brillion town.....	19	0	18	1	0	0	1,479	3	20	1	0	2
Forest Junction CDP.....	15	0	14	1	0	0	612	3	15	1	0	0
Brothertown town.....	9	2	3	0	0	4	1,309	5	11	0	0	13
Charlestown town.....	5	3	1	1	0	0	761	10	2	3	0	4
Chilton city.....	34	8	20	1	2	7	3,802	16	35	19	11	86
Chilton town.....	13	5	7	2	0	1	1,132	10	11	3	0	2
Harrison town.....	95	31	28	26	3	16	10,523	63	55	195	4	101
Hilbert village.....	12	6	9	0	0	0	1,074	6	24	0	0	43
Kiel city (part).....	2	1	0	1	0	0	302	1	0	2	0	6
Menasha city (part).....	25	7	5	11	0	5	2,076	26	9	81	0	44
New Holstein city.....	27	9	12	1	0	7	3,148	15	27	21	0	54
New Holstein town.....	7	1	5	3	0	0	1,487	2	9	13	0	5
Potter village.....	1	1	0	0	0	0	246	3	5	0	0	0
Rantoul town.....	7	1	5	1	0	0	776	3	14	7	0	5
Sherwood village.....	24	17	2	11	1	3	2,651	31	15	32	1	14
Stockbridge village.....	6	0	2	4	0	0	634	0	4	4	0	0
Stockbridge town.....	19	6	11	2	0	0	1,448	7	13	3	0	4
Woodville town.....	5	2	3	0	0	0	955	5	9	2	2	12

Table 5.
Population for Selected Categories of Race: 2010—Con.

[For information on confidentiality protection, nonsampling error, and definitions, see Selected Appendixes at <www.census.gov/prod/cen2010/cph-1-a.pdf>]

State County County Subdivision Place	Race in combination with one or more other races						Race alone or in combination with one or more other races					
	White	Black or African American	American Indian and Alaska Native	Asian	Native Hawaiian and Other Pacific Islander	Some Other Race	White	Black or African American	American Indian and Alaska Native	Asian	Native Hawaiian and Other Pacific Islander	Some Other Race
Chippewa County.....	617	239	266	133	18	65	60,121	1,221	576	907	32	247
Anson town.....	21	4	10	9	0	0	2,047	13	16	18	0	4
Jim Falls CDP.....	2	1	1	0	0	0	236	1	1	0	0	1
Arthur town.....	2	5	0	0	0	3	736	7	3	1	0	17
Auburn town.....	3	0	1	0	0	2	680	0	4	2	0	14
Birch Creek town.....	1	2	1	0	0	0	514	4	1	0	0	0
Bloomer city.....	34	20	9	4	0	2	3,500	29	17	16	0	12
Bloomer town.....	10	4	6	0	0	0	1,034	11	9	4	0	2
Boyd village.....	5	3	0	0	1	3	545	5	2	1	1	4
Cadott village.....	16	4	5	6	2	1	1,425	9	6	12	2	1
Chippewa Falls city.....	184	67	87	32	7	20	13,170	295	183	159	11	48
Cleveland town.....	6	2	2	1	0	1	853	10	4	2	0	1
Colburn town.....	13	5	2	5	0	6	849	5	5	8	0	6
Cooks Valley town.....	10	7	1	2	0	0	799	10	1	4	0	1
Cornell city.....	20	1	16	5	0	2	1,452	5	21	8	1	2
Delmar town.....	1	0	1	0	0	0	918	0	11	8	0	0
Eagle Point town.....	22	3	12	6	0	1	3,033	6	15	19	0	2
Eau Claire city (part).....	37	23	9	17	3	1	1,689	45	13	261	3	18
Edson town.....	5	0	4	0	0	1	1,077	1	8	1	0	7
Estella town.....	5	3	1	0	0	1	424	3	1	1	0	9
Goetz town.....	7	4	2	0	0	3	760	5	2	1	0	3
Hallie town.....	0	0	0	0	0	0	152	0	4	4	0	1
Howard town.....	7	5	0	0	0	2	782	7	6	0	2	8
Lafayette town.....	52	23	27	12	0	5	5,678	42	53	40	0	15
Lake Wissota CDP.....	18	6	10	3	0	2	2,699	10	20	20	0	9
Lake Hallie village.....	96	38	31	27	0	6	6,179	79	67	182	0	41
Lake Holcombe town.....	9	1	7	1	0	0	1,010	2	11	12	0	5
Holcombe CDP.....	1	0	1	0	0	0	258	0	1	9	0	0
New Auburn village (part).....	8	1	7	0	0	0	526	2	8	0	0	0
Ruby town.....	3	0	1	0	0	2	492	1	2	0	0	2
Sampson town.....	7	1	4	2	0	0	888	2	4	5	0	0
Sigel town.....	12	5	7	0	1	1	1,020	5	15	12	1	4
Stanley city (part).....	8	4	6	2	2	0	2,902	604	69	23	9	7
Tilden town.....	5	3	3	0	0	0	1,469	6	5	7	0	4
Wheaton town.....	7	1	4	2	2	1	2,596	7	10	93	2	2
Woodmohr town.....	1	0	0	0	0	1	922	1	0	3	0	7
Clark County.....	176	61	67	44	13	30	33,514	141	241	171	21	803
Abbotsford city (part).....	6	4	1	2	0	3	1,392	6	1	18	0	207
Beaver town.....	3	2	0	1	0	2	873	2	3	4	0	7
Butler town.....	0	0	0	0	0	0	92	1	3	0	0	0
Colby city (part).....	4	1	2	1	2	0	1,225	9	9	6	3	107
Colby town.....	5	4	0	1	0	0	842	5	4	5	0	23
Curtiss village.....	0	0	0	0	0	0	126	1	3	0	0	86
Dewhurst town.....	1	0	1	0	0	0	316	1	5	2	0	0
Dorchester village (part).....	4	0	2	0	0	2	790	5	4	1	0	75
Eaton town.....	3	0	3	0	0	0	709	1	4	0	0	1
Foster town.....	1	0	0	1	1	0	93	1	0	2	1	0
Fremont town.....	4	2	1	0	0	1	1,212	4	6	3	0	44
Chili CDP.....	2	0	1	0	0	1	213	1	2	1	0	11
Grant town.....	10	8	2	3	0	1	906	11	4	4	0	4
Granton village.....	2	0	0	2	0	0	352	0	0	4	0	1
Green Grove town.....	2	2	1	1	0	0	751	3	3	1	0	1
Greenwood city.....	5	2	0	1	1	1	1,005	11	4	2	1	8
Hendren town.....	0	0	0	0	0	0	495	1	2	1	0	0
Hewett town.....	0	0	0	0	0	0	293	0	0	0	0	0
Hixon town.....	6	0	0	4	2	3	800	0	5	5	2	5
Hoard town.....	4	2	2	0	0	0	827	7	8	0	0	3
Levis town.....	5	5	1	1	1	0	450	9	39	1	1	0
Longwood town.....	1	0	1	0	0	0	855	1	1	2	0	0
Loyal city.....	3	0	3	0	0	0	1,242	3	9	3	0	7
Loyal town.....	0	0	0	0	0	0	808	0	1	0	0	17
Lynn town.....	3	1	3	0	0	0	847	1	3	3	0	11
Mayville town.....	6	2	2	1	0	2	924	6	5	3	0	30
Mead town.....	2	0	2	0	0	0	313	1	9	0	0	0
Mentor town.....	3	0	3	0	0	0	550	0	8	8	0	21
Humbird CDP.....	2	0	2	0	0	0	263	0	4	0	0	1
Neillsville city.....	18	9	7	1	0	1	2,387	19	25	27	0	23
Owen city.....	5	1	0	3	0	1	914	6	1	4	0	20
Pine Valley town.....	8	0	0	7	5	6	1,122	2	14	13	6	13
Reseburg town.....	4	3	0	0	1	0	757	6	0	1	1	15
Seif town.....	0	0	0	0	0	0	170	0	0	0	0	2
Sherman town.....	8	1	3	0	0	4	848	2	5	1	4	30
Sherwood town.....	0	0	0	0	0	0	217	0	0	0	0	3
Stanley city (part).....	0	0	0	0	0	0	6	0	0	0	0	0
Thorp city.....	8	2	6	0	0	0	1,611	2	15	0	0	1
Thorp town.....	9	7	1	0	0	1	797	7	2	2	1	8
Unity town.....	11	2	5	8	0	0	854	3	6	20	1	7
Unity village (part).....	0	0	0	0	0	0	134	0	0	0	0	5
Warner town.....	0	0	0	0	0	0	669	0	0	0	0	0
Washburn town.....	0	0	0	0	0	0	283	0	1	1	0	5

Table 5.
Population for Selected Categories of Race: 2010—Con.

[For information on confidentiality protection, nonsampling error, and definitions, see Selected Appendixes at <www.census.gov/prod/cen2010/cph-1-a.pdf>]

State County County Subdivision Place	Race in combination with one or more other races						Race alone or in combination with one or more other races					
	White	Black or African American	American Indian and Alaska Native	Asian	Native Hawaiian and Other Pacific Islander	Some Other Race	White	Black or African American	American Indian and Alaska Native	Asian	Native Hawaiian and Other Pacific Islander	Some Other Race
Clark County—Con.												
Weston town.....	5	0	5	0	0	0	684	3	10	5	0	2
Withee village.....	3	0	1	2	0	0	485	0	2	3	0	0
Withee town.....	6	1	2	4	0	1	953	1	3	15	0	1
Worden town.....	6	0	6	0	0	0	666	0	6	0	0	0
York town.....	2	0	1	0	0	1	869	0	8	1	0	10
Columbia County.....	572	185	218	141	41	71	55,040	902	495	442	70	512
Arlington village.....	8	2	3	3	0	0	805	12	3	3	0	4
Arlington town.....	5	2	1	2	0	0	800	2	1	5	3	0
Caledonia town.....	10	1	4	4	0	1	1,355	8	12	4	0	9
Lake Wisconsin CDP (part).....	0	0	0	0	0	0	33	0	0	0	0	0
Cambria village.....	5	3	2	0	0	1	708	9	3	3	0	50
Columbus city (part).....	65	25	26	16	7	7	4,842	72	39	48	8	60
Columbus town.....	8	5	4	4	2	1	619	10	4	6	2	18
Courtland town.....	5	3	0	2	0	0	515	4	1	7	0	3
Dekorra town.....	12	1	7	4	0	0	2,292	6	14	8	0	3
Lake Wisconsin CDP (part).....	4	0	3	1	0	0	740	1	4	1	0	0
Doylestown village.....	2	0	2	0	0	0	292	0	3	0	0	4
Fall River village.....	32	18	4	2	4	4	1,676	30	5	19	4	10
Fort Winnebago town.....	3	0	1	1	1	0	817	3	4	1	3	0
Fountain Prairie town.....	5	1	3	0	0	1	884	2	4	1	0	1
Friesland village.....	0	0	5	5	0	1	343	5	7	6	0	1
Hampden town.....	8	2	1	5	0	0	557	3	1	10	0	11
Leeds town.....	2	1	2	1	0	2	754	4	9	3	0	8
Lewiston town.....	5	2	3	0	0	0	1,213	3	7	1	0	6
Lodi city.....	30	7	10	8	0	5	2,967	15	26	39	4	29
Lodi town.....	24	5	7	11	0	1	3,216	19	17	29	3	13
Lake Wisconsin CDP (part).....	15	4	4	6	0	1	2,165	10	13	21	2	12
Lowville town.....	6	4	2	0	2	2	992	6	14	0	2	2
Marcellon town.....	2	0	1	0	0	1	1,093	1	2	3	0	5
Newport town.....	4	0	1	6	1	0	571	1	2	11	1	6
Otsego town.....	0	0	0	0	0	0	685	0	2	1	0	5
Pacific town.....	17	2	4	6	1	4	2,661	6	8	27	1	21
Pardeeville village.....	21	8	9	5	0	2	2,077	14	14	24	0	9
Portage city.....	160	55	70	29	9	11	9,546	572	168	108	13	85
Poynette village.....	30	12	13	4	2	1	2,471	36	33	12	3	4
Randolph village (part).....	4	0	0	0	0	4	467	1	0	0	0	8
Randolph town.....	8	0	8	4	4	0	759	3	9	5	4	5
Rio village.....	11	7	2	5	1	0	1,046	9	4	8	2	3
Scott town.....	1	1	0	0	0	0	883	2	1	2	0	18
Springvale town.....	4	1	0	0	0	3	513	1	1	1	4	4
West Point town.....	15	5	0	7	2	1	1,913	8	7	15	3	24
Lake Wisconsin CDP (part).....	10	5	0	4	0	1	1,111	8	1	9	0	7
Wisconsin Dells city (part).....	46	8	14	6	5	18	2,295	27	56	22	7	83
Wyocena village.....	7	0	6	1	0	0	762	1	9	3	0	0
Wyocena town.....	7	4	3	0	0	0	1,651	7	5	7	3	0
Crawford County.....	116	32	64	20	19	13	16,196	328	103	83	22	49
Bell Center village.....	1	1	0	0	0	0	116	2	0	0	0	0
Bridgeport town.....	3	0	0	1	2	0	980	0	0	9	3	1
Clayton town.....	7	2	5	1	1	0	951	3	6	1	1	4
De Soto village (part).....	0	0	0	0	0	0	108	0	0	0	0	0
Eastman village.....	4	0	0	1	4	1	427	0	0	1	4	1
Eastman town.....	4	2	0	0	0	2	736	2	1	1	0	3
Ferryville village.....	2	1	0	0	0	1	175	1	0	0	0	2
Freeman town.....	3	0	1	2	1	0	677	3	4	3	3	0
Gays Mills village.....	6	2	3	1	0	0	483	9	4	1	0	0
Haney town.....	7	2	4	3	0	0	306	3	4	5	0	0
Lynxville village.....	0	0	0	0	0	0	130	2	0	0	0	0
Marietta town.....	0	0	0	0	0	0	468	1	0	1	0	0
Mount Sterling village.....	0	0	0	0	0	0	210	0	0	1	0	0
Prairie du Chien city.....	45	13	30	9	6	6	5,575	281	55	29	6	22
Prairie du Chien town.....	9	1	7	0	3	3	1,052	1	8	13	3	8
Scott town.....	2	0	0	0	2	0	462	0	0	0	2	0
Seneca town.....	4	1	2	1	0	0	858	1	5	6	0	0
Soldiers Grove village.....	2	0	2	0	0	0	591	0	3	0	0	0
Steuben village.....	0	0	0	0	0	0	130	0	1	0	0	0
Utica town.....	4	2	2	1	0	0	652	3	3	8	0	0
Wauzeka village.....	12	5	7	0	0	0	693	12	8	2	0	8
Wauzeka town.....	1	0	1	0	0	0	416	4	1	2	0	0
Dane County.....	10,966	5,953	2,481	3,663	339	1,779	424,597	31,300	4,211	26,698	505	13,843
Albion town.....	18	6	8	1	1	2	1,937	10	9	4	2	7
Bellefonte village (part).....	21	3	4	4	1	9	1,794	10	6	22	1	36
Berry town.....	3	1	2	0	0	0	1,120	3	2	4	0	1
Black Earth village.....	13	6	2	3	0	2	1,307	10	8	22	0	4
Black Earth town.....	3	0	3	0	0	0	481	0	3	1	0	1
Blooming Grove town.....	47	28	17	8	0	9	1,623	118	30	47	1	51
Blue Mounds village.....	7	6	0	1	0	0	843	7	3	5	0	4
Blue Mounds town.....	0	0	0	0	0	0	943	8	4	7	0	6

Table 5.
Population for Selected Categories of Race: 2010—Con.

[For information on confidentiality protection, nonsampling error, and definitions, see Selected Appendixes at <www.census.gov/prod/cen2010/cph-1-a.pdf>]

State County County Subdivision Place	Race in combination with one or more other races						Race alone or in combination with one or more other races					
	White	Black or African American	American Indian and Alaska Native	Asian	Native Hawaiian and Other Pacific Islander	Some Other Race	White	Black or African American	American Indian and Alaska Native	Asian	Native Hawaiian and Other Pacific Islander	Some Other Race
Dane County—Con.												
Bristol town.....	47	17	19	35	5	4	3,648	43	28	72	7	34
Brooklyn village (part).....	13	10	1	1	0	1	896	35	1	6	0	11
Burke town.....	54	27	16	22	0	3	3,081	101	26	105	1	35
Cambridge village (part).....	12	3	8	3	0	0	1,323	12	11	9	0	7
Christiana town.....	12	5	6	4	0	1	1,214	18	6	6	2	3
Cottage Grove village.....	119	75	32	19	3	17	5,821	227	43	153	3	85
Cottage Grove town.....	43	20	11	17	1	8	3,762	52	17	76	1	17
Cross Plains village.....	36	17	7	13	0	3	3,471	44	14	35	0	13
Cross Plains town.....	14	2	8	3	2	1	1,490	4	11	8	3	6
Dane village.....	6	4	1	0	0	1	948	12	2	17	0	22
Dane town.....	8	6	2	1	3	3	964	13	2	8	3	12
Deerfield village.....	29	16	12	6	0	1	2,247	39	27	25	0	15
Deerfield town.....	8	5	2	6	5	0	1,484	75	4	22	5	8
DeForest village.....	139	69	13	47	7	21	8,473	253	41	181	10	128
Dunkirk town.....	20	4	6	7	1	2	1,910	13	7	26	1	8
Dunn town.....	53	20	14	17	0	13	4,831	49	20	61	0	30
Edgerton city (part).....	1	0	0	0	1	0	96	0	0	0	1	1
Fitchburg city.....	724	460	167	176	18	165	18,954	3,093	270	1,409	28	2,399
McFarland village.....	110	66	20	36	0	13	7,483	160	53	168	5	67
Madison city.....	6,489	3,564	1,418	2,337	198	1,094	190,519	20,490	2,419	19,548	279	7,813
Madison town.....	252	158	72	60	13	84	3,682	1,420	127	430	14	943
Maple Bluff village.....	19	3	8	5	1	2	1,278	18	12	15	1	8
Marshall village.....	63	32	19	6	1	11	3,582	80	27	40	1	199
Mazomanie village.....	14	10	2	2	0	0	1,577	38	5	21	0	25
Mazomanie town.....	15	1	7	6	0	1	1,077	2	7	17	0	2
Medina town.....	14	7	1	1	0	5	1,284	12	2	11	0	81
Middleton city.....	415	218	68	147	4	60	15,606	824	126	881	12	466
Middleton town.....	78	15	18	47	1	3	5,671	51	23	194	1	18
Monona city.....	121	58	45	32	4	13	7,091	268	84	134	6	93
Montrose town.....	7	1	5	1	0	0	1,055	4	5	4	0	20
Mount Horeb village.....	118	42	42	31	10	19	6,850	100	58	73	11	56
Oregon village.....	136	65	24	39	7	24	8,942	173	39	111	21	100
Oregon town.....	28	8	16	7	0	6	3,141	20	22	19	3	12
Perry town.....	2	2	0	1	0	1	715	6	0	11	0	1
Pleasant Springs town.....	37	17	14	10	0	1	3,106	31	21	35	0	3
Primrose town.....	11	7	2	4	0	0	713	12	8	6	0	4
Rockdale village.....	1	0	0	1	0	0	213	0	0	2	0	0
Roxbury town.....	15	2	3	9	0	1	1,770	2	14	13	0	10
Rutland town.....	10	2	3	3	0	2	1,928	11	4	23	0	10
Shorewood Hills village.....	39	3	12	25	0	2	1,467	18	13	106	0	3
Springdale town.....	14	5	6	2	0	1	1,869	14	10	10	1	14
Springfield town.....	20	7	5	12	5	2	2,642	17	10	45	6	40
Stoughton city.....	184	100	41	37	4	16	12,174	278	72	206	10	65
Sun Prairie city.....	790	493	180	224	22	97	25,879	2,297	271	1,301	35	510
Sun Prairie town.....	17	5	5	5	1	2	2,123	53	15	102	1	50
Vermont town.....	6	5	3	0	0	2	812	6	3	3	0	3
Verona city.....	189	108	30	65	8	18	10,095	246	58	333	11	94
Verona town.....	12	2	0	14	3	4	1,888	18	4	31	4	22
Vienna town.....	7	0	2	5	1	1	1,445	3	6	11	1	24
Waunakee village.....	150	74	27	54	3	9	11,742	199	55	196	5	64
Westport town.....	45	15	12	17	4	8	3,818	49	19	90	5	24
Windsor town.....	82	46	8	24	1	9	6,063	125	22	167	3	51
Windsor CDP.....	48	23	6	13	1	7	3,400	85	13	84	3	37
York town.....	6	2	2	0	0	2	636	6	2	10	0	4
Dodge County.....	818	272	274	196	23	216	84,112	2,653	659	668	64	1,525
Ashippun town.....	20	2	9	8	3	1	2,546	3	12	11	5	5
Ashippun CDP.....	1	0	1	0	0	0	333	0	1	0	0	0
Beaver Dam city.....	241	93	64	24	1	91	15,315	226	115	184	2	635
Beaver Dam town.....	40	21	13	13	1	3	3,732	33	23	52	1	171
Brownsville village.....	0	0	0	0	0	0	573	2	2	2	2	0
Burnett town.....	0	0	0	0	0	0	898	1	0	0	0	5
Burnett CDP.....	0	0	0	0	0	0	256	0	0	0	0	0
Calamus town.....	20	5	8	4	4	6	1,016	5	14	12	4	22
Chester town.....	9	2	5	1	0	3	666	8	5	4	0	14
Clyman village.....	12	4	8	0	0	0	414	6	13	1	0	0
Clyman town.....	6	3	3	0	0	0	762	4	5	1	0	8
Columbus city (part).....	0	0	0	0	0	0	0	0	0	0	0	0
Elba town.....	5	1	2	2	0	0	982	1	10	3	0	5
Emmet town.....	4	0	1	1	1	1	1,289	2	2	9	2	2
Fox Lake city.....	7	5	1	1	0	0	1,496	9	5	5	0	11
Fox Lake town.....	2	1	0	1	0	0	1,837	582	37	3	8	0
Hartford city (part).....	0	0	0	0	0	0	0	0	0	0	0	0
Herman town.....	10	4	6	3	0	0	1,099	4	12	5	0	0
Horicon city.....	53	11	21	20	0	3	3,552	24	26	44	0	63
Hubbard town.....	10	5	3	0	0	3	1,744	7	8	14	0	12
Hustisford village.....	4	1	0	2	1	4	1,096	7	11	9	1	5
Hustisford town.....	8	1	5	0	0	2	1,366	1	8	1	0	5
Iron Ridge village.....	5	1	2	2	0	0	905	6	5	3	0	15
Juneau city.....	13	3	4	4	0	2	2,636	105	15	28	1	42

Table 5.
Population for Selected Categories of Race: 2010—Con.

[For information on confidentiality protection, nonsampling error, and definitions, see Selected Appendixes at <www.census.gov/prod/cen2010/cph-1-a.pdf>]

State County County Subdivision Place	Race in combination with one or more other races						Race alone or in combination with one or more other races					
	White	Black or African American	American Indian and Alaska Native	Asian	Native Hawaiian and Other Pacific Islander	Some Other Race	White	Black or African American	American Indian and Alaska Native	Asian	Native Hawaiian and Other Pacific Islander	Some Other Race
Dodge County—Con.												
Kekoskee village.....	2	0	2	0	0	3	160	0	2	0	0	3
Lebanon town.....	15	9	4	3	0	1	1,633	27	6	6	0	3
Lebanon CDP.....	5	5	0	0	0	0	202	6	0	1	0	0
Leroy town.....	0	0	0	0	0	0	992	0	0	3	0	7
Lomira village.....	24	10	10	9	0	25	2,338	27	23	16	0	66
Lomira town.....	1	0	0	1	0	0	1,121	3	5	7	1	1
Lowell village.....	0	0	0	0	0	0	338	1	1	0	0	0
Lowell town.....	5	2	2	0	0	1	1,185	3	4	0	0	3
Mayville city.....	47	13	11	21	1	9	5,026	24	21	51	1	82
Neosho village.....	8	4	4	1	0	0	566	7	8	2	0	0
Oak Grove town.....	10	3	2	1	0	4	1,063	4	2	7	0	14
Portland town.....	7	3	3	1	0	2	1,032	16	5	6	1	27
Randolph village (part).....	14	4	8	0	0	7	1,302	6	15	3	0	30
Reeseville village.....	11	2	3	5	0	1	686	7	3	12	0	11
Rubicon town.....	16	7	10	1	0	2	2,190	10	11	12	0	4
Shields town.....	8	2	4	0	0	2	547	6	4	0	0	5
Theresa village.....	9	1	7	0	0	2	1,239	6	14	3	0	10
Theresa town.....	1	0	2	2	0	0	1,059	4	5	8	0	2
Trenton town.....	9	3	4	7	0	5	1,261	7	7	12	0	20
Watertown city (part).....	98	17	24	38	3	25	8,212	41	46	94	8	163
Waupun city (part).....	49	24	13	18	8	6	6,283	1,402	137	30	27	44
Westford town.....	9	5	4	0	0	0	1,213	14	6	0	0	4
Williamstown town.....	6	0	2	2	0	2	742	2	6	5	0	6
Door County.....	258	85	163	31	6	34	27,097	229	325	143	10	283
Baileys Harbor town.....	22	5	16	0	0	4	994	10	20	6	1	16
Baileys Harbor CDP.....	5	3	4	0	0	1	248	7	4	3	0	3
Brussels town.....	1	0	1	0	0	0	1,126	3	7	1	0	0
Clay Banks town.....	4	1	4	0	0	0	380	2	4	1	0	0
Egg Harbor village.....	0	0	0	0	0	0	193	0	1	0	0	7
Egg Harbor town.....	5	0	5	0	0	0	1,281	0	11	2	0	53
Ephraim village.....	0	0	0	0	0	0	285	0	1	0	0	2
Forestville village.....	5	0	5	0	0	0	427	0	8	0	0	0
Forestville town.....	9	5	7	1	0	1	1,083	5	18	2	0	1
Gardner town.....	6	1	6	0	1	0	1,169	9	18	1	1	3
Little Sturgeon CDP.....	2	0	2	0	0	0	130	4	4	0	0	0
Gibraltar town.....	13	2	10	5	2	1	993	2	10	7	2	27
Jacksonport town.....	7	5	7	0	0	1	696	5	8	0	1	7
Liberty Grove town.....	5	3	3	3	0	4	1,720	6	5	7	0	5
Ellison Bay CDP.....	0	0	0	0	0	0	162	1	0	2	0	0
Nasewaupee town.....	19	7	13	2	0	2	2,032	13	24	10	0	4
Sevastopol town.....	17	3	12	3	0	2	2,563	11	23	21	0	29
Sister Bay village.....	4	2	2	0	0	0	858	8	3	2	0	9
Sturgeon Bay city.....	121	45	56	15	2	19	8,818	137	135	69	4	112
Sturgeon Bay town.....	11	2	10	1	0	0	790	8	21	7	0	4
Union town.....	8	4	5	1	1	0	991	5	7	3	1	3
Washington town.....	1	0	1	0	0	0	698	5	1	4	0	1
Douglas County.....	1,140	327	735	152	24	46	42,306	813	1,603	528	32	128
Amnicon town.....	21	9	16	1	0	2	1,124	20	27	7	0	3
Bennett town.....	12	1	11	1	1	0	588	2	18	1	1	0
Brule town.....	13	2	10	0	0	1	646	6	15	0	0	2
Brule CDP.....	11	2	9	0	0	0	253	2	10	0	0	0
Cloverland town.....	1	0	1	0	0	0	204	0	5	2	0	0
Dairyland town.....	0	0	0	0	0	0	182	1	1	0	0	0
Gordon town.....	12	0	7	5	0	0	628	1	12	7	0	0
Gordon CDP.....	4	0	3	1	0	0	173	0	6	1	0	0
Hawthorne town.....	38	2	28	10	0	0	1,108	10	44	11	0	2
Highland town.....	3	1	2	0	0	0	308	1	4	1	0	0
Lake Nebagamon village.....	21	5	12	3	0	1	1,046	9	15	13	0	7
Lakeside town.....	10	1	6	0	0	5	679	3	10	2	0	10
Maple town.....	17	2	14	2	0	1	731	3	21	5	0	2
Oakland town.....	24	6	11	7	0	0	1,117	9	23	11	0	0
Oliver village.....	7	0	4	3	0	0	392	0	9	5	0	0
Parkland town.....	24	2	22	4	2	0	1,203	4	31	10	2	0
Poplar village.....	13	0	6	7	0	0	583	2	16	14	0	1
Solon Springs village.....	6	1	3	3	0	0	591	2	11	3	0	0
Solon Springs town.....	14	1	11	0	2	0	877	3	36	5	3	0
Summit town.....	21	0	17	3	1	0	1,052	0	24	6	1	1
Superior city.....	810	289	501	94	16	30	25,738	680	1,203	410	23	93
Superior village.....	9	1	5	0	0	3	653	2	12	2	0	4
Superior town.....	58	4	45	7	2	2	2,148	7	58	9	2	2
Wascott town.....	6	0	3	2	0	1	708	48	8	4	0	1
Dunn County.....	495	163	192	159	39	61	42,040	383	360	1,302	54	289
Boyceville village.....	9	3	3	0	0	3	1,068	5	9	1	0	12
Colfax village.....	20	0	9	4	2	5	1,145	4	16	4	2	7
Colfax town.....	15	2	10	5	0	2	1,150	3	14	8	0	28
Downing village.....	0	0	0	0	0	0	263	0	1	0	0	1
Dunn town.....	17	4	14	2	3	0	1,484	9	22	25	3	2

Table 5.
Population for Selected Categories of Race: 2010—Con.

[For information on confidentiality protection, nonsampling error, and definitions, see Selected Appendixes at <www.census.gov/prod/cen2010/cph-1-a.pdf>]

State County County Subdivision Place	Race in combination with one or more other races						Race alone or in combination with one or more other races					
	White	Black or African American	American Indian and Alaska Native	Asian	Native Hawaiian and Other Pacific Islander	Some Other Race	White	Black or African American	American Indian and Alaska Native	Asian	Native Hawaiian and Other Pacific Islander	Some Other Race
Dunn County—Con.												
Dunn town—Con.												
Downsville CDP.....	0	0	0	0	0	0	145	1	0	0	0	0
Eau Galle town.....	5	2	1	3	1	0	743	4	2	5	2	8
Elk Mound village.....	22	6	13	2	0	2	819	11	19	46	0	6
Elk Mound town.....	8	5	1	1	0	1	1,732	8	3	55	0	2
Grant town.....	2	1	1	0	0	0	383	3	1	0	0	0
Hay River town.....	5	2	2	2	0	0	548	6	3	4	0	3
Knapp village.....	5	2	3	0	0	0	458	2	8	0	0	0
Lucas town.....	8	0	2	1	0	5	757	0	2	7	0	6
Menomonie city.....	276	104	90	109	24	34	15,219	241	172	793	32	136
Menomonie town.....	27	8	13	11	3	1	3,134	28	20	206	4	6
Tainter Lake CDP (part).....	0	0	0	0	0	0	78	0	0	0	0	0
New Haven town.....	0	0	0	0	0	0	670	0	0	2	0	5
Otter Creek town.....	3	1	1	0	0	2	483	1	4	3	0	14
Peru town.....	0	0	0	0	0	0	239	1	1	1	0	0
Red Cedar town.....	19	9	3	6	2	0	2,050	18	9	23	2	4
Tainter Lake CDP (part).....	0	0	0	0	0	0	127	0	0	0	0	0
Ridgeland village.....	4	1	2	2	1	0	270	1	2	4	1	0
Rock Creek town.....	4	0	2	2	0	0	988	0	3	5	0	8
Sand Creek town.....	4	0	2	0	0	2	563	3	3	0	0	5
Sheridan town.....	0	0	0	0	0	0	451	0	2	1	0	0
Sherman town.....	5	0	5	0	0	0	844	5	5	0	0	0
Tainter Lake CDP (part).....	0	0	0	0	0	0	80	0	0	0	0	0
Spring Brook town.....	8	5	1	2	0	0	1,497	6	4	43	0	16
Stanton town.....	5	1	3	0	0	1	779	1	12	0	0	4
Tainter town.....	9	2	7	1	1	1	2,272	12	16	22	1	7
Tainter Lake CDP (part).....	9	2	7	1	1	1	1,912	12	16	22	1	5
Tiffany town.....	3	0	1	2	0	0	594	0	1	24	0	2
Weston town.....	3	1	0	0	0	2	566	1	3	16	5	6
Wheeler village.....	6	3	1	3	1	0	341	9	1	3	1	1
Wilson town.....	3	1	2	1	1	0	530	1	2	1	1	0
Eau Claire County.....	1,476	630	496	451	75	173	93,422	1,504	967	3,748	106	692
Altoona city.....	162	99	38	33	11	12	6,434	159	63	158	11	65
Augusta city.....	22	13	8	0	0	3	1,536	17	14	0	0	6
Bridge Creek town.....	17	8	4	7	0	0	1,878	13	7	12	0	9
Brunswick town.....	13	1	2	11	3	2	1,607	4	6	18	3	2
Clear Creek town.....	12	4	6	0	2	2	798	8	9	8	3	8
Drammen town.....	7	2	2	3	0	0	772	3	3	10	0	2
Eau Claire city (part).....	1,014	436	349	324	52	134	59,588	1,166	692	3,094	81	473
Fairchild village.....	10	2	7	2	0	1	528	2	16	3	0	12
Fairchild town.....	0	0	0	0	0	0	341	0	2	0	0	0
Fall Creek village.....	9	1	2	6	0	0	1,296	2	9	16	0	1
Lincoln town.....	3	1	2	0	0	0	1,076	7	4	4	0	8
Ludington town.....	15	3	10	1	0	4	1,047	6	14	7	0	7
Otter Creek town.....	7	7	1	0	0	2	489	12	5	0	0	3
Pleasant Valley town.....	30	8	14	10	0	2	2,963	16	28	49	0	21
Seymour town.....	36	14	10	10	2	2	3,131	27	24	52	3	9
Seymour CDP.....	15	6	8	1	0	0	1,385	11	18	16	0	3
Union town.....	23	0	9	13	1	1	2,523	9	16	118	1	20
Washington town.....	95	31	32	31	3	8	6,939	48	54	198	3	44
Wilson town.....	1	0	0	0	1	0	476	5	1	1	1	2
Florence County.....	48	5	33	11	2	0	4,354	15	64	24	3	14
Aurora town.....	13	1	9	3	0	0	1,028	1	10	9	0	1
Commonwealth town.....	5	0	5	0	0	0	395	0	7	1	0	1
Fence town.....	0	0	0	0	0	0	181	0	5	0	0	6
Fern town.....	0	0	0	0	0	0	158	0	0	0	1	0
Florence town.....	27	4	17	7	2	0	1,966	14	36	9	2	5
Florence CDP.....	3	1	2	0	0	0	581	1	13	0	0	0
Homestead town.....	3	0	2	1	0	0	331	0	3	5	0	0
Long Lake town.....	0	0	0	0	0	0	156	0	0	0	0	1
Long Lake CDP.....	0	0	0	0	0	0	50	0	0	0	0	0
Tipler town.....	0	0	0	0	0	0	139	0	3	0	0	0
Fond du Lac County.....	1,252	528	408	252	57	226	96,926	1,833	879	1,400	78	1,926
Alto town.....	9	3	1	5	0	0	1,033	6	2	6	0	7
Ashford town.....	12	4	5	3	1	0	1,719	10	9	9	1	12
Auburn town.....	11	2	7	0	0	3	2,320	2	21	4	4	13
Brandon village.....	12	12	0	1	0	0	845	16	3	1	0	27
Byron town.....	13	3	5	5	5	0	1,606	5	15	10	5	11
Calumet town.....	11	1	7	3	0	0	1,453	6	12	9	0	1
Campbellsport village.....	18	11	8	6	2	0	1,997	15	14	11	2	1
Eden village.....	14	5	4	3	0	2	841	7	10	6	0	25
Eden town.....	12	2	10	0	0	0	1,009	5	10	4	0	12
Eldorado town.....	5	1	3	0	0	1	1,442	4	6	3	0	12
Empire town.....	14	3	11	3	1	0	2,749	21	15	19	3	6
Fairwater village.....	0	0	0	0	0	0	353	3	2	1	0	12
Fond du Lac city.....	789	368	220	138	26	164	39,756	1,464	513	893	31	1,246
Fond du Lac town.....	22	4	6	8	0	4	2,954	13	9	37	0	24

Table 5.
Population for Selected Categories of Race: 2010—Con.

[For information on confidentiality protection, nonsampling error, and definitions, see Selected Appendixes at <www.census.gov/prod/cen2010/cph-1-a.pdf>]

State County County Subdivision Place	Race in combination with one or more other races						Race alone or in combination with one or more other races					
	White	Black or African American	American Indian and Alaska Native	Asian	Native Hawaiian and Other Pacific Islander	Some Other Race	White	Black or African American	American Indian and Alaska Native	Asian	Native Hawaiian and Other Pacific Islander	Some Other Race
Fond du Lac County—Con.												
Forest town.....	4	2	0	3	0	1	1,067	3	2	5	5	3
Friendship town.....	26	16	13	8	1	1	2,621	24	23	23	2	18
Van Dyne CDP.....	2	0	0	1	0	1	275	1	1	2	1	1
Kewaskum village (part).....	0	0	0	0	0	0	0	0	0	0	0	0
Lamartine town.....	12	3	6	5	2	0	1,716	14	9	7	2	3
Marshfield town.....	6	3	4	0	0	1	1,125	5	4	0	0	12
Metomen town.....	7	1	7	0	0	0	733	2	11	2	0	1
Mount Calvary village.....	4	2	1	0	0	3	641	12	9	63	0	43
North Fond du Lac village.....	49	21	17	9	2	7	4,793	54	38	85	3	95
Oakfield village.....	21	4	8	6	0	3	1,063	6	11	10	0	6
Oakfield town.....	7	5	3	0	0	0	696	7	4	2	0	2
Osceola town.....	11	5	6	0	0	0	1,847	9	8	1	0	11
Ripon city.....	65	22	19	12	9	17	7,392	73	43	72	11	216
Ripon town.....	11	4	1	4	0	6	1,351	7	5	24	0	27
Rosendale village.....	9	0	3	6	0	0	1,029	2	13	10	0	18
Rosendale town.....	6	1	5	4	4	0	685	1	11	4	4	0
St. Cloud village.....	3	0	2	0	1	0	465	0	5	2	1	7
Springvale town.....	0	0	0	0	0	0	702	1	0	0	0	4
Taycheedah town.....	32	7	7	14	0	4	4,148	17	14	45	0	13
St. Peter CDP.....	9	2	2	4	0	1	1,478	5	2	9	0	4
Taycheedah CDP.....	5	1	2	0	0	2	688	3	5	7	0	6
Waupun city (part).....	35	12	19	6	3	8	3,410	18	28	30	3	30
Waupun town.....	2	1	0	0	0	1	1,365	1	0	2	1	8
Forest County.....	213	22	189	12	12	10	7,903	98	1,445	25	23	42
Alvin town.....	3	0	1	2	0	0	157	0	1	2	0	0
Argonne town.....	27	1	18	3	5	0	494	4	31	5	5	0
Argonne CDP.....	6	1	5	0	0	0	157	1	8	0	0	0
Armstrong Creek town.....	3	0	1	0	2	0	404	0	1	1	6	0
Blackwell town.....	11	8	6	3	1	2	253	70	14	3	3	6
Caswell town.....	0	0	0	0	0	0	88	0	3	0	0	0
Crandon city.....	68	1	66	2	0	3	1,721	9	244	8	1	7
Crandon town.....	9	1	7	0	0	2	603	1	49	0	0	7
Freedom town.....	8	1	7	0	0	0	341	1	10	1	0	0
Hiles town.....	7	1	7	0	0	0	307	1	10	0	1	0
Laona town.....	20	1	18	0	1	0	1,176	3	47	1	3	2
Laona CDP.....	9	1	7	0	1	0	570	3	16	0	2	1
Lincoln town.....	12	2	12	0	0	2	611	2	351	0	0	5
Nashville town.....	12	3	14	0	0	1	676	4	393	2	0	4
Mole Lake CDP.....	9	3	12	0	0	0	74	4	366	0	0	3
Popple River town.....	0	0	0	0	0	0	44	0	0	0	0	0
Ross town.....	0	0	0	0	0	0	135	0	1	0	0	0
Newald CDP.....	0	0	0	0	0	0	94	0	1	0	0	0
Wabeno town.....	33	3	32	2	3	0	893	3	290	2	4	11
Wabeno CDP.....	24	3	23	0	1	0	512	3	76	0	2	8
Grant County.....	303	110	114	85	17	32	49,958	698	217	397	22	253
Bagley village.....	3	1	1	1	0	0	374	2	5	1	0	0
Beetown town.....	4	1	0	3	0	0	768	1	1	7	0	4
Bloomington village.....	7	0	4	1	2	0	729	1	5	3	2	2
Bloomington town.....	2	0	1	0	0	1	337	0	1	0	0	14
Blue River village.....	4	4	0	0	0	0	423	7	2	3	0	3
Boscobel city.....	20	6	12	9	5	2	2,931	274	30	15	7	3
Boscobel town.....	1	0	1	0	0	0	373	2	1	0	0	1
Cassville village.....	8	0	6	2	0	0	942	0	7	4	0	2
Cassville town.....	3	0	0	3	0	0	415	0	0	4	0	0
Castle Rock town.....	5	0	1	4	0	0	247	0	1	5	0	0
Clifton town.....	0	0	0	0	0	0	385	0	0	0	0	0
Cuba City city (part).....	10	3	4	3	0	0	1,868	8	6	5	0	0
Dickeyville village.....	4	2	0	1	0	1	1,055	4	0	1	0	5
Ellenboro town.....	4	0	0	3	1	0	519	2	3	4	1	0
Fennimore city.....	11	6	7	0	0	1	2,463	9	17	13	0	9
Fennimore town.....	1	0	0	1	0	0	605	2	1	3	0	2
Glen Haven town.....	0	0	0	0	0	0	411	0	0	0	0	6
Glen Haven CDP.....	0	0	0	0	0	0	73	0	0	0	0	0
Harrison town.....	7	0	0	5	0	2	486	0	0	7	2	7
Hazel Green village (part).....	20	4	9	4	0	3	1,232	7	10	4	0	10
Hazel Green town.....	1	0	1	0	0	0	1,109	6	1	1	0	16
Hickory Grove town.....	1	1	0	0	0	0	454	1	0	0	1	0
Jamestown town.....	4	2	1	1	0	0	2,061	2	1	9	0	7
Kieler CDP.....	3	2	0	1	0	0	496	2	0	1	0	1
Sandy Hook CDP.....	0	0	0	0	0	0	305	0	0	0	0	4
Lancaster city.....	12	7	6	0	0	0	3,814	25	13	19	0	10
Liberty town.....	2	0	1	0	0	1	552	1	1	0	0	1
Lima town.....	1	1	0	0	0	0	795	8	0	0	0	3
Little Grant town.....	1	0	0	1	0	0	275	0	1	2	0	6
Livingston village (part).....	1	1	0	0	0	0	656	2	0	0	0	0
Marion town.....	10	0	8	1	0	1	545	0	9	2	0	26
Millville town.....	2	2	0	0	0	0	163	2	2	0	0	1
Montfort village (part).....	0	0	0	0	0	0	612	6	0	0	0	4

Table 5.
Population for Selected Categories of Race: 2010—Con.

[For information on confidentiality protection, nonsampling error, and definitions, see Selected Appendixes at <www.census.gov/prod/cen2010/cph-1-a.pdf>]

State County County Subdivision Place	Race in combination with one or more other races						Race alone or in combination with one or more other races					
	White	Black or African American	American Indian and Alaska Native	Asian	Native Hawaiian and Other Pacific Islander	Some Other Race	White	Black or African American	American Indian and Alaska Native	Asian	Native Hawaiian and Other Pacific Islander	Some Other Race
Grant County—Con.												
Mount Hope village.....	1	1	0	0	0	0	208	1	0	1	0	16
Mount Hope town.....	2	0	0	0	2	0	297	0	0	0	2	3
Mount Ida town.....	0	0	0	0	0	0	550	2	0	3	0	6
Muscoda village (part).....	5	3	2	0	0	0	1,240	7	6	1	0	0
Muscoda town.....	9	1	7	1	0	0	766	3	8	1	0	0
North Lancaster town.....	0	0	0	0	0	0	499	1	0	0	0	9
Paris town.....	1	0	0	0	0	1	687	1	3	11	0	1
Patch Grove village.....	0	0	0	0	0	0	195	0	0	0	0	3
Patch Grove town.....	1	0	1	1	0	1	337	0	1	2	0	1
Platteville city.....	95	52	20	30	7	18	10,729	285	45	218	7	53
Platteville town.....	8	7	3	1	0	0	1,479	11	4	22	0	3
Potosi village.....	2	0	2	0	0	0	681	0	3	5	0	1
Potosi town.....	6	1	4	1	0	0	839	2	4	9	0	1
Smelser town.....	4	2	2	0	0	0	787	7	2	1	0	1
South Lancaster town.....	9	0	2	7	0	0	841	1	2	8	0	0
Tennyson village.....	0	0	0	0	0	0	353	0	2	0	0	0
Waterloo town.....	0	0	0	0	0	0	546	0	4	0	0	0
Watterstown town.....	1	1	0	0	0	0	329	1	0	1	0	0
Wingville town.....	1	0	1	0	0	0	349	1	2	1	0	5
Woodman village.....	5	0	5	0	0	0	128	2	7	0	0	0
Woodman town.....	3	1	2	0	0	0	185	1	2	0	0	0
Wyalusing town.....	1	0	0	1	0	0	334	0	4	1	0	8
Green County.....	339	128	94	73	16	66	35,932	268	159	271	27	556
Adams town.....	1	0	1	1	0	0	522	0	4	1	0	5
Albany village.....	13	8	4	1	0	1	995	13	4	8	0	12
Albany town.....	16	3	0	8	1	5	1,077	5	2	13	2	24
Bellefonte village (part).....	4	3	1	0	0	0	521	3	3	0	0	14
Brodhead city (part).....	24	5	12	6	2	4	3,109	9	21	22	2	67
Brooklyn village (part).....	3	0	1	2	0	0	452	3	2	5	0	6
Brooklyn town.....	16	4	4	5	1	2	1,069	6	7	10	1	6
Browns town.....	6	0	1	5	0	0	274	2	2	5	0	3
Cadiz town.....	9	4	5	2	0	2	814	4	5	2	1	2
Clarno town.....	6	0	0	4	0	2	1,149	3	0	12	0	8
Decatur town.....	9	0	7	2	0	0	1,731	3	10	17	0	15
Exeter town.....	20	10	10	0	2	0	2,012	18	10	3	2	0
Jefferson town.....	7	2	3	3	0	1	1,208	4	3	8	0	3
Juda CDP.....	0	0	0	0	0	0	354	0	0	3	0	0
Jordan town.....	1	0	0	0	0	1	637	1	2	0	0	2
Monroe city.....	119	56	22	21	4	27	10,380	118	41	97	7	310
Monroe town.....	15	3	9	0	0	7	1,225	8	15	3	0	13
Monticello village.....	11	3	2	4	0	2	1,197	5	3	14	0	9
Mount Pleasant town.....	3	0	0	2	0	1	590	1	1	6	0	3
New Glarus village.....	14	6	6	1	0	2	2,119	20	7	13	0	28
New Glarus town.....	13	5	3	3	0	3	1,317	8	5	12	0	7
Spring Grove town.....	9	1	1	1	5	6	852	4	7	6	5	14
Sylvester town.....	7	6	0	1	0	0	995	12	0	4	0	0
Washington town.....	1	0	1	0	0	0	793	2	2	8	0	5
York town.....	12	9	1	1	1	0	894	16	3	2	7	0
Green Lake County.....	114	31	57	24	8	24	18,542	119	109	110	13	292
Berlin city (part).....	51	14	23	10	7	11	5,129	42	54	59	7	203
Berlin town.....	5	2	3	2	0	0	1,123	4	3	5	0	12
Brooklyn town.....	13	6	7	2	0	2	1,808	9	8	9	3	5
Green Lake city.....	3	0	2	2	0	2	951	2	4	5	0	3
Green Lake town.....	1	0	0	1	0	0	1,149	1	1	3	0	1
Kingston village.....	0	0	0	0	0	0	321	1	0	0	0	4
Kingston town.....	4	0	1	3	1	1	1,056	3	4	4	1	1
Dalton CDP.....	2	0	0	2	1	1	205	0	0	2	1	1
Mackford town.....	4	0	3	1	0	0	524	3	3	10	1	23
Manchester town.....	1	1	0	0	0	0	1,009	14	0	0	0	0
Markesan city.....	6	5	3	0	0	2	1,454	9	5	0	0	17
Marquette village.....	0	0	0	0	0	0	150	0	0	0	0	0
Marquette town.....	1	0	1	0	0	0	520	7	2	0	0	3
Princeton city.....	7	3	4	0	0	1	1,188	15	11	5	0	3
Princeton town.....	11	0	6	0	0	5	1,408	9	9	6	1	12
St. Marie town.....	0	0	0	0	0	0	350	0	1	0	0	0
Seneca town.....	7	0	4	3	0	0	402	0	4	4	0	5
Iowa County.....	197	76	67	47	14	22	23,324	163	103	176	19	124
Arena village.....	5	1	2	1	0	1	821	3	3	5	2	5
Arena town.....	17	5	7	5	0	2	1,439	14	7	8	0	6
Avoca village.....	6	1	1	6	5	0	620	3	1	17	5	3
Barneveld village.....	9	3	4	1	1	0	1,218	12	5	3	2	0
Blanchardville village (part).....	0	0	0	0	0	0	177	0	0	0	0	0
Brigham town.....	8	0	1	4	0	3	1,017	2	2	10	0	11
Clyde town.....	5	3	2	0	1	0	305	3	2	1	1	0
Cobb village.....	0	0	0	0	0	0	450	0	0	5	0	3
Dodgeville city.....	36	13	11	9	3	5	4,602	38	23	54	4	13
Dodgeville town.....	9	8	1	1	0	1	1,673	13	3	22	0	7

Table 5.
Population for Selected Categories of Race: 2010—Con.

[For information on confidentiality protection, nonsampling error, and definitions, see Selected Appendixes at <www.census.gov/prod/cen2010/cph-1-a.pdf>]

State County County Subdivision Place	Race in combination with one or more other races						Race alone or in combination with one or more other races					
	White	Black or African American	American Indian and Alaska Native	Asian	Native Hawaiian and Other Pacific Islander	Some Other Race	White	Black or African American	American Indian and Alaska Native	Asian	Native Hawaiian and Other Pacific Islander	Some Other Race
Iowa County—Con.												
Eden town.....	5	5	0	0	0	0	341	5	0	1	0	13
Highland village.....	10	3	7	0	1	0	832	6	13	1	1	0
Highland town.....	4	2	0	2	0	0	739	4	0	6	0	5
Hollandale village.....	3	3	0	0	0	0	286	5	0	0	0	0
Linden village.....	5	3	2	0	0	0	541	6	3	0	0	4
Linden town.....	11	6	4	0	0	1	835	6	5	2	0	10
Edmund CDP.....	4	3	1	0	0	0	173	3	1	0	0	0
Livingston village (part).....	0	0	0	0	0	0	7	0	0	0	0	0
Mifflin town.....	4	1	2	0	0	1	577	1	2	0	0	9
Mineral Point city.....	13	2	1	6	1	3	2,448	17	3	25	1	6
Mineral Point town.....	6	0	2	5	0	1	1,023	2	2	6	0	7
Montfort village (part).....	0	0	0	0	0	0	96	0	0	0	0	0
Moscow town.....	6	2	2	2	0	0	566	4	6	3	0	3
Muscoda village (part).....	0	0	0	0	0	0	50	0	0	0	0	0
Pulaski town.....	15	8	9	2	2	3	390	8	11	3	3	9
Rewey village.....	0	0	0	0	0	0	291	0	1	0	0	0
Ridgeway village.....	2	0	1	0	0	1	647	0	1	0	0	7
Ridgeway town.....	5	3	1	1	0	0	559	7	3	1	0	3
Waldwick town.....	6	0	4	2	0	0	472	0	4	3	0	0
Wyoming town.....	7	4	3	0	0	0	302	4	3	0	0	0
Iron County.....	52	13	41	5	0	2	5,842	16	77	23	0	15
Anderson town.....	2	0	2	0	0	0	58	0	2	0	0	0
Carey town.....	5	2	3	0	0	0	163	2	3	0	0	0
Gurney town.....	5	0	5	0	0	0	158	0	5	1	0	0
Hurley city.....	15	4	13	4	0	2	1,524	5	26	7	0	4
Kimball town.....	7	1	6	0	0	0	491	1	12	1	0	0
Knight town.....	1	1	0	0	0	0	208	1	1	2	0	0
Iron Belt CDP.....	0	0	0	0	0	0	170	0	1	2	0	0
Mercer town.....	4	1	2	1	0	0	1,392	1	8	10	0	0
Mercer CDP.....	0	0	0	0	0	0	508	0	3	5	0	0
Montreal city.....	4	3	1	0	0	0	784	3	11	2	0	11
Oma town.....	0	0	0	0	0	0	289	0	0	0	0	0
Pence town.....	0	0	0	0	0	0	161	2	0	0	0	0
Pence CDP.....	0	0	0	0	0	0	129	2	0	0	0	0
Saxon town.....	5	0	5	0	0	0	324	0	5	0	0	0
Saxon CDP.....	0	0	0	0	0	0	90	0	0	0	0	0
Sherman town.....	4	1	4	0	0	0	290	1	4	0	0	0
Jackson County.....	283	44	180	48	36	32	18,541	444	1,451	101	56	176
Adams town.....	8	0	7	0	1	0	1,288	3	51	1	1	6
Hatfield CDP.....	1	0	0	0	1	0	138	0	3	0	1	0
Albion town.....	17	0	12	5	6	2	1,179	1	34	9	7	4
Alma town.....	21	5	5	3	2	10	981	11	26	13	3	33
Alma Center village.....	10	0	8	3	1	0	477	0	9	4	2	22
Bear Bluff town.....	0	0	0	0	0	0	132	0	4	0	0	2
Black River Falls city.....	83	19	61	6	6	0	3,397	37	248	16	7	7
Brockway town.....	38	4	33	7	6	0	1,932	329	582	10	15	5
City Point town.....	1	0	1	0	0	0	181	0	1	0	0	1
Cleveland town.....	3	0	2	1	0	0	477	1	5	1	0	0
Curran town.....	2	1	1	0	0	0	333	2	2	8	0	0
Franklin town.....	2	0	0	1	0	1	444	2	0	3	0	1
Garden Valley town.....	9	4	1	0	0	4	418	5	3	0	0	5
Garfield town.....	7	0	0	6	0	1	625	0	9	8	0	3
Hixton village.....	6	1	6	0	0	2	417	1	19	1	0	3
Hixton town.....	10	0	7	5	0	0	626	3	14	5	0	15
Irving town.....	4	1	4	1	0	2	735	2	14	3	0	3
Knapp town.....	3	0	3	0	0	0	292	3	7	0	0	0
Komensky town.....	3	2	4	0	0	1	147	27	337	0	0	3
Manchester town.....	8	1	7	0	0	0	663	5	42	1	0	1
Melrose village.....	1	1	0	0	0	0	489	2	1	1	3	8
Melrose town.....	2	0	2	0	0	0	463	1	2	0	0	6
Merrillan village.....	20	2	13	4	2	5	489	2	27	5	4	38
Millston town.....	0	0	0	0	0	0	151	0	6	1	0	1
Millston CDP.....	0	0	0	0	0	0	120	0	4	0	0	1
North Bend town.....	4	0	1	3	3	0	488	0	1	3	3	0
Northfield town.....	11	0	0	3	5	3	629	1	0	7	6	7
Springfield town.....	9	3	1	0	4	1	619	3	3	0	5	2
Taylor village.....	1	0	1	0	0	0	469	3	4	1	0	0
Jefferson County.....	1,011	327	333	226	28	260	79,643	1,008	590	786	46	2,739
Aztalan town.....	27	4	14	7	0	6	1,425	8	18	11	0	25
Cambridge village (part).....	4	3	1	0	0	0	103	7	2	1	0	0
Cold Spring town.....	9	8	8	0	0	1	702	9	13	6	0	12
Concord town.....	27	4	14	9	0	3	2,044	12	19	15	0	12
Farmington town.....	13	5	7	0	0	5	1,347	12	11	3	0	24
Helenville CDP (part).....	0	0	0	0	0	0	4	0	0	0	0	0
Fort Atkinson city.....	167	52	52	33	8	50	11,606	129	92	121	10	599
Hebron town.....	11	0	1	8	1	1	1,062	2	6	21	1	13
Hebron CDP.....	1	0	0	1	0	0	219	1	2	1	0	2

Table 5.
Population for Selected Categories of Race: 2010—Con.

[For information on confidentiality protection, nonsampling error, and definitions, see Selected Appendixes at <www.census.gov/prod/cen2010/cph-1-a.pdf>]

State County County Subdivision Place	Race in combination with one or more other races						Race alone or in combination with one or more other races					
	White	Black or African American	American Indian and Alaska Native	Asian	Native Hawaiian and Other Pacific Islander	Some Other Race	White	Black or African American	American Indian and Alaska Native	Asian	Native Hawaiian and Other Pacific Islander	Some Other Race
Jefferson County—Con.												
Ixonia town.....	36	8	11	2	0	16	4,323	22	18	10	1	48
Ixonia CDP.....	25	8	11	1	0	6	1,592	18	13	1	1	25
Jefferson city.....	111	38	33	23	1	31	7,383	95	67	80	6	462
Jefferson town.....	9	0	5	1	2	3	2,126	12	21	19	2	8
Helenville CDP (part).....	4	0	1	1	1	3	235	2	4	4	1	4
Johnson Creek village.....	37	8	14	8	0	18	2,590	33	21	40	1	96
Koshkonong town.....	25	6	7	6	2	6	3,617	15	11	35	2	39
Lake Koshkonong CDP (part).....	2	1	1	0	0	0	720	3	1	8	0	0
Lac La Belle village (part).....	0	0	0	0	0	0	0	0	0	0	0	1
Lake Mills city.....	70	24	11	23	3	17	5,558	63	22	50	3	88
Lake Mills town.....	15	1	5	5	0	5	2,016	1	13	15	0	41
Milford town.....	19	6	9	11	3	1	1,073	11	11	16	5	11
Oakland town.....	27	5	14	7	0	7	3,048	17	22	19	1	25
Lake Ripley CDP.....	11	5	5	4	0	3	1,741	16	8	14	0	16
Palmyra village.....	13	9	3	0	0	5	1,699	20	12	4	0	62
Palmyra town.....	9	0	9	0	0	0	1,133	5	13	7	0	37
Sullivan village.....	7	0	6	2	0	1	663	2	7	4	0	1
Sullivan town.....	21	3	12	2	0	5	2,181	6	24	8	0	11
Rome CDP.....	12	1	7	1	0	4	685	2	8	3	0	4
Sumner town.....	5	1	4	0	0	0	818	6	8	2	0	3
Lake Koshkonong CDP (part).....	4	0	4	0	0	0	461	5	7	2	0	3
Waterloo city.....	39	8	5	16	2	12	2,973	34	14	26	3	324
Waterloo town.....	3	2	0	1	1	0	895	5	1	5	1	6
Watertown city (part).....	221	92	64	43	4	47	14,534	264	111	174	9	549
Watertown town.....	18	3	11	3	0	2	1,945	8	12	10	0	19
Whitewater city (part).....	68	37	13	16	1	18	2,779	210	21	84	1	223
Juneau County.....	306	73	148	59	2	69	25,383	630	546	174	9	257
Armenia town.....	10	0	5	0	0	5	659	3	15	1	0	31
Camp Douglas village.....	6	0	1	3	0	2	592	3	2	5	0	5
Clearfield town.....	10	1	6	3	0	0	716	1	10	6	2	3
Cutler town.....	6	3	3	0	0	0	311	6	6	0	0	9
Elroy city.....	22	3	4	11	0	6	1,418	8	15	14	0	10
Finley town.....	0	0	0	0	0	0	95	0	2	0	0	0
Fountain town.....	3	0	1	2	0	0	542	1	1	4	0	10
Germantown town.....	12	1	8	2	0	4	1,448	3	19	5	0	10
Hustler village.....	3	0	2	1	0	0	193	0	2	2	0	0
Kildare town.....	13	2	5	3	0	3	650	3	26	5	0	10
Kingston town.....	0	0	0	0	0	0	91	0	0	0	0	0
Lemonweir town.....	18	1	13	5	0	5	1,688	4	55	11	0	7
Lindina town.....	2	0	3	0	0	1	706	3	6	2	0	4
Lisbon town.....	8	4	3	1	0	1	888	7	8	17	0	1
Lyndon town.....	12	2	7	3	0	4	1,158	19	173	15	1	32
Lyndon Station village.....	5	5	3	0	0	0	488	6	5	1	0	8
Marion town.....	5	1	5	0	0	0	419	1	10	2	0	0
Maustown city.....	83	26	22	18	1	25	4,186	140	75	49	3	58
Necedah village.....	14	1	11	1	0	1	899	7	12	4	0	8
Necedah town.....	25	3	21	5	0	5	2,287	13	33	12	2	10
New Lisbon city.....	29	14	15	0	0	1	2,128	388	49	8	0	11
Orange town.....	3	2	2	1	1	1	559	3	7	1	1	5
Plymouth town.....	4	0	1	0	0	3	595	0	1	2	0	3
Seven Mile Creek town.....	1	0	1	0	0	0	351	0	5	2	0	1
Summit town.....	0	0	0	0	0	0	632	0	2	0	0	12
Union Center village.....	0	0	0	0	0	0	197	0	0	3	0	0
Wisconsin Dells city (part).....	0	0	0	0	0	0	2	0	0	0	0	0
Woneewoc village.....	7	2	4	0	0	1	806	6	5	3	0	3
Woneewoc town.....	5	2	2	0	0	1	679	5	2	0	0	6
Kenosha County.....	4,248	2,284	1,035	917	150	1,280	143,664	13,336	1,849	3,310	239	9,160
Brighton town.....	8	2	2	5	1	0	1,436	9	2	13	1	4
Bristol village.....	44	14	10	11	1	8	2,496	46	14	25	2	45
Bristol town.....	20	3	10	9	1	3	2,250	20	22	34	1	26
Lake Shangrila CDP (part).....	4	1	1	2	0	0	282	7	2	2	0	4
Genoa City village (part).....	0	0	0	0	0	0	6	0	0	0	0	0
Kenosha city.....	3,291	1,950	775	653	115	1,015	79,810	11,826	1,353	2,324	176	7,776
Paddock Lake village.....	50	18	13	9	3	15	2,907	33	27	19	5	57
Paris town.....	6	7	2	0	0	3	1,477	10	7	7	0	14
Pleasant Prairie village.....	343	134	85	113	16	93	18,307	622	160	446	28	562
Randall town.....	21	10	6	2	0	3	3,140	16	11	15	0	19
Powers Lake CDP (part).....	6	6	0	0	0	0	1,037	6	1	4	0	10
Wilmot CDP (part).....	0	0	0	0	0	0	177	0	1	0	0	0
Salem town.....	126	40	38	30	2	38	11,693	110	92	93	5	214
Camp Lake CDP.....	41	15	11	11	0	12	3,555	28	25	28	1	74
Lake Shangrila CDP (part).....	2	0	0	3	0	1	543	13	0	4	0	11
Wilmot CDP (part).....	0	0	0	0	0	0	255	1	8	0	0	0
Silver Lake village.....	37	13	14	6	0	7	2,354	26	20	8	2	41
Somers town.....	206	79	47	57	11	62	8,658	553	85	253	15	268
Twin Lakes village.....	63	10	22	15	0	21	5,827	48	36	38	4	102
Wheatland town.....	33	4	11	7	0	12	3,303	17	20	35	0	32
Lily Lake CDP.....	3	0	1	2	0	0	471	1	4	3	0	1

Table 5.
Population for Selected Categories of Race: 2010—Con.

[For information on confidentiality protection, nonsampling error, and definitions, see Selected Appendixes at <www.census.gov/prod/cen2010/cph-1-a.pdf>]

State County County Subdivision Place	Race in combination with one or more other races						Race alone or in combination with one or more other races					
	White	Black or African American	American Indian and Alaska Native	Asian	Native Hawaiian and Other Pacific Islander	Some Other Race	White	Black or African American	American Indian and Alaska Native	Asian	Native Hawaiian and Other Pacific Islander	Some Other Race
Kenosha County—Con.												
Wheatland town—Con.												
Powers Lake CDP (part).....	1	1	0	0	0	0	86	2	0	0	0	0
Kewaunee County.....	183	46	110	35	8	19	20,138	115	187	95	13	238
Ahnapee town.....	5	0	3	1	0	1	930	1	5	2	0	7
Algoma city.....	34	14	16	11	0	3	3,047	41	35	19	0	69
Carlton town.....	7	1	5	1	0	0	1,001	2	6	5	0	7
Casco village.....	10	3	7	1	1	3	541	9	21	1	1	25
Casco town.....	15	4	11	0	0	0	1,161	5	11	0	0	3
Franklin town.....	16	1	6	10	2	1	972	1	9	19	3	8
Kewaunee city.....	32	6	18	6	3	1	2,885	15	28	19	4	34
Lincoln town.....	8	0	8	0	0	0	942	1	8	2	0	3
Luxemburg village.....	23	4	11	0	0	9	2,467	9	29	2	0	32
Luxemburg town.....	5	0	5	0	0	0	1,447	1	6	11	0	9
Montpelier town.....	10	2	9	1	1	0	1,278	7	14	3	3	13
Pierce town.....	2	1	1	0	0	0	814	11	1	3	0	6
Red River town.....	6	4	2	0	0	0	1,382	6	5	0	1	5
Dyckesville CDP (part).....	4	2	2	0	0	0	214	2	4	0	0	4
West Kewaunee town.....	10	6	8	4	1	1	1,271	6	9	9	1	17
La Crosse County.....	1,737	796	516	524	62	198	107,277	2,406	1,009	5,266	90	569
Bangor village.....	14	9	7	0	0	0	1,440	16	16	3	0	0
Bangor town.....	5	0	2	0	0	3	608	1	2	3	2	4
Barre town.....	8	4	1	3	0	1	1,208	13	3	16	0	3
Burns town.....	2	0	1	1	0	0	928	0	3	18	0	0
Campbell town.....	52	20	17	8	5	3	4,148	60	39	98	8	14
French Island CDP.....	52	20	17	8	5	3	4,041	60	39	98	8	14
Farmington town.....	24	9	10	5	0	0	1,989	12	14	68	0	2
Greenfield town.....	10	0	6	3	0	1	2,036	5	6	12	1	10
St. Joseph CDP.....	2	0	2	0	0	0	496	0	2	0	1	6
Hamilton town.....	9	3	3	3	0	1	2,402	11	4	25	0	4
Holland town.....	21	3	6	13	0	1	3,552	20	18	129	2	2
Brice Prairie CDP (part).....	0	0	0	0	0	0	0	0	0	0	0	0
Holmen village.....	127	54	31	40	7	12	8,267	112	48	671	11	34
La Crosse city.....	1,019	505	312	312	35	111	47,091	1,660	598	2,802	47	313
Medary town.....	8	1	3	3	0	1	1,435	6	4	21	1	2
Onalaska city.....	287	125	75	89	9	41	16,371	325	133	1,096	11	122
Onalaska town.....	44	19	14	7	2	10	5,440	56	34	122	2	18
Brice Prairie CDP (part).....	12	4	2	5	2	3	1,854	15	11	14	2	5
Rockland village.....	4	2	0	0	0	2	562	14	3	16	0	3
Shelby town.....	40	9	8	23	3	7	4,567	38	25	112	3	16
Washington town.....	4	3	0	0	0	1	534	6	11	5	0	6
West Salem village.....	59	30	20	14	1	3	4,699	51	48	49	2	16
Lafayette County.....	91	24	43	25	0	12	16,383	63	91	83	0	315
Argyle village.....	3	3	0	0	0	0	852	4	3	0	0	1
Argyle town.....	1	0	1	0	0	0	434	1	2	0	0	0
Belmont village.....	7	5	0	2	0	0	981	7	0	4	0	1
Belmont town.....	6	0	5	0	0	1	749	1	5	11	0	7
Benton village.....	3	0	3	0	0	0	961	1	10	3	0	1
Benton town.....	1	4	2	4	0	0	499	4	2	5	0	1
Blanchard town.....	0	0	0	0	0	0	263	0	0	0	0	1
Blanchardville village (part).....	4	0	2	1	0	1	643	1	2	3	0	3
Cuba City city (part).....	0	0	0	0	0	0	209	0	0	0	0	0
Darlington city.....	23	3	6	11	0	3	2,217	11	18	17	0	211
Darlington town.....	4	0	4	0	0	0	854	4	8	2	0	11
Elk Grove town.....	3	3	0	0	0	0	528	4	4	6	0	12
Fayette town.....	3	0	3	0	0	0	376	0	3	0	0	0
Gratiot village.....	4	0	0	4	0	0	235	0	0	5	0	0
Gratiot town.....	2	0	2	0	0	0	547	0	2	3	0	0
Hazel Green village (part).....	0	0	0	0	0	0	13	0	0	0	0	0
Kendall town.....	4	3	2	0	0	1	445	3	2	0	0	9
Lamont town.....	0	0	0	0	0	0	312	0	0	2	0	0
Monticello town.....	0	0	0	0	0	0	128	0	0	0	0	5
New Diggings town.....	1	0	1	0	0	0	488	0	5	5	0	5
Seymour town.....	5	1	3	1	0	0	415	1	6	1	0	28
Shullsburg city.....	4	0	3	0	0	1	1,216	4	6	3	0	1
Shullsburg town.....	0	0	0	0	0	0	340	2	0	9	0	3
South Wayne village.....	0	0	0	0	0	0	485	3	0	0	0	1
Wayne town.....	1	0	0	0	0	1	485	4	1	0	0	1
White Oak Springs town.....	3	1	0	2	0	0	116	1	0	3	0	1
Willow Springs town.....	4	0	1	0	0	3	743	5	7	1	0	6
Wiotia town.....	5	1	5	0	0	1	849	2	5	0	0	6
Woodford CDP.....	0	0	0	0	0	0	68	0	0	0	0	1
Langlade County.....	277	71	153	27	8	41	19,544	143	344	89	9	141
Ackley town.....	4	1	3	0	0	0	516	1	7	0	0	4
Ainsworth town.....	0	0	0	0	0	0	466	1	2	0	0	0
Antigo city.....	135	50	50	15	3	33	7,966	95	167	49	3	100
Antigo town.....	14	5	8	1	0	0	1,391	11	12	12	0	0

Table 5.
Population for Selected Categories of Race: 2010—Con.

[For information on confidentiality protection, nonsampling error, and definitions, see Selected Appendixes at <www.census.gov/prod/cen2010/cph-1-a.pdf>]

State County County Subdivision Place	Race in combination with one or more other races						Race alone or in combination with one or more other races					
	White	Black or African American	American Indian and Alaska Native	Asian	Native Hawaiian and Other Pacific Islander	Some Other Race	White	Black or African American	American Indian and Alaska Native	Asian	Native Hawaiian and Other Pacific Islander	Some Other Race
Langlade County—Con.												
Elcho town.....	26	3	23	2	0	2	1,217	3	34	3	0	5
Elcho CDP.....	12	2	10	0	0	2	335	2	13	0	0	3
Post Lake CDP.....	4	0	4	0	0	0	367	0	9	0	0	2
Summit Lake CDP (part).....	1	0	1	0	0	0	28	0	1	0	0	0
Evergreen town.....	2	0	2	0	0	0	488	1	6	0	0	2
Langlade town.....	2	0	2	0	0	0	463	4	4	1	0	3
Neva town.....	5	2	1	1	0	1	887	3	4	2	0	11
Norwood town.....	7	1	3	1	0	2	895	3	13	2	0	7
Parrish town.....	2	0	2	0	0	0	90	0	3	0	0	0
Peck town.....	5	0	5	0	0	0	340	1	9	4	0	0
Polar town.....	9	1	4	1	3	0	974	7	7	2	3	0
Price town.....	3	0	3	0	0	0	224	2	5	0	0	0
Rolling town.....	26	0	23	2	1	0	1,479	0	40	4	1	6
Summit town.....	6	0	6	0	0	0	162	1	6	0	0	0
Upham town.....	7	1	5	0	1	0	671	1	7	3	1	0
Summit Lake CDP (part).....	1	0	1	0	0	0	115	0	1	1	0	0
Vilas town.....	1	0	0	1	0	0	231	0	0	2	1	0
White Lake village.....	12	3	6	2	0	1	362	3	6	3	0	1
Wolf River town.....	11	4	7	1	0	2	722	6	12	2	0	2
Lincoln County.....	278	75	129	51	12	56	28,207	232	229	175	22	187
Birch town.....	22	5	13	6	0	3	491	84	18	9	0	17
Bradley town.....	8	1	2	3	1	5	2,383	2	9	7	3	14
Corning town.....	5	0	4	0	0	1	874	0	5	5	2	2
Harding town.....	1	0	1	0	0	0	362	0	2	9	0	0
Harrison town.....	5	0	1	3	0	1	825	0	1	9	0	3
King town.....	2	0	1	1	0	0	852	1	2	2	0	0
Merrill city.....	117	44	49	17	4	18	9,423	96	89	75	7	100
Merrill town.....	17	1	4	9	0	4	2,954	7	9	17	0	11
Pine River town.....	16	1	13	2	0	2	1,857	4	14	7	0	5
Rock Falls town.....	4	4	0	0	0	0	613	5	2	1	0	1
Russell town.....	8	3	2	0	4	1	667	7	4	1	6	1
Schley town.....	14	0	11	3	0	0	930	0	14	4	0	0
Scott town.....	5	1	1	0	3	0	1,419	5	6	0	4	3
Skanawan town.....	0	0	0	0	0	0	391	0	0	0	0	0
Somo town.....	1	0	1	0	0	0	113	0	2	0	0	0
Tomahawk city.....	45	15	20	7	0	19	3,332	21	45	29	0	25
Tomahawk town.....	4	0	2	0	0	2	414	0	3	0	0	3
Wilson town.....	4	0	4	0	0	0	307	0	4	0	0	2
Manitowoc County.....	933	261	378	251	43	227	77,335	703	828	2,301	53	1,296
Cato town.....	7	0	5	0	1	1	1,545	2	10	11	1	4
Centerville town.....	1	0	1	2	0	2	635	2	4	3	0	4
Cleveland village.....	8	2	5	1	0	8	1,410	6	13	12	0	56
Cooperstown town.....	10	3	6	1	0	0	1,279	5	8	5	0	5
Eaton town.....	13	7	0	0	0	6	821	8	0	9	0	8
Francis Creek village.....	8	4	2	3	0	1	661	5	2	7	0	3
Franklin town.....	2	1	1	0	0	0	1,257	2	4	2	0	1
Gibson town.....	3	1	2	0	0	1	1,335	1	5	3	2	2
Kellnersville village.....	0	0	0	0	0	0	331	0	1	0	0	0
Kiel city (part).....	27	6	13	9	0	1	3,348	20	34	32	0	23
Kossuth town.....	17	7	9	1	0	1	2,059	8	14	17	0	10
Liberty town.....	2	1	1	0	0	0	1,252	3	15	10	0	3
Manitowoc city.....	565	184	197	169	26	155	30,890	513	403	1,714	29	853
Manitowoc town.....	10	0	4	7	0	1	1,047	0	5	32	1	9
Manitowoc Rapids town.....	9	1	4	3	0	3	2,101	5	6	21	0	27
Maple Grove town.....	10	0	7	0	3	1	818	0	10	7	4	7
Maribel village.....	2	1	1	0	0	0	350	1	2	0	0	0
Meeme town.....	4	1	4	0	0	0	1,429	7	6	6	0	3
Mishicot village.....	12	4	6	3	0	0	1,418	5	17	5	1	9
Mishicot town.....	6	0	3	2	0	1	1,281	0	4	2	0	8
Newton town.....	17	1	7	6	0	3	2,224	1	10	37	0	9
Reedsville village.....	11	8	11	0	0	2	1,102	8	36	0	0	80
Rockland town.....	4	0	2	0	0	2	981	0	9	13	0	2
Collins CDP.....	0	0	0	0	0	0	163	0	0	1	0	0
St. Nazianz village.....	6	1	4	0	0	1	766	1	5	9	0	8
Schleswig town.....	13	0	5	5	1	3	1,935	5	19	11	1	6
Two Creeks town.....	0	0	0	0	0	0	436	1	0	0	0	0
Two Rivers city.....	126	25	58	32	8	23	11,196	85	150	309	8	101
Two Rivers town.....	13	1	5	3	1	3	1,744	4	15	20	3	22
Valders village.....	14	1	5	1	0	7	949	1	6	1	0	19
Whitelaw village.....	13	1	10	3	3	1	735	4	15	3	3	14
Marathon County.....	1,554	556	568	592	77	258	124,000	1,397	1,202	7,738	109	1,481
Abbotsford city (part).....	3	2	1	0	0	2	510	2	9	0	0	177
Athens village.....	9	2	4	6	0	0	1,072	4	6	8	0	27
Bergen town.....	2	0	0	2	0	0	637	1	1	4	0	0
Berlin town.....	1	0	0	0	0	1	935	0	0	3	0	8
Bern town.....	0	0	0	0	0	0	585	0	0	0	0	6
Bevent town.....	8	0	3	0	0	5	1,112	1	4	0	0	9

Table 5.
Population for Selected Categories of Race: 2010—Con.

[For information on confidentiality protection, nonsampling error, and definitions, see Selected Appendixes at <www.census.gov/prod/cen2010/cph-1-a.pdf>]

State County County Subdivision Place	Race in combination with one or more other races						Race alone or in combination with one or more other races					
	White	Black or African American	American Indian and Alaska Native	Asian	Native Hawaiian and Other Pacific Islander	Some Other Race	White	Black or African American	American Indian and Alaska Native	Asian	Native Hawaiian and Other Pacific Islander	Some Other Race
Marathon County—Con.												
Birmamwood village (part).....	0	0	0	0	0	0	16	0	0	0	0	0
Brighton town.....	0	0	0	0	0	0	580	0	0	4	0	28
Brokaw village.....	1	1	0	0	0	0	246	1	0	4	0	1
Cassel town.....	8	2	2	2	0	2	892	3	5	5	0	14
Cleveland town.....	9	4	4	1	0	1	1,463	7	13	3	0	12
Colby city (part).....	4	3	1	0	0	0	438	6	1	4	0	53
Day town.....	2	2	1	0	0	0	1,083	3	1	1	0	0
Dorchester village (part).....	0	0	0	0	0	0	5	0	0	0	0	0
Easton town.....	4	0	3	0	0	1	1,087	1	9	4	0	14
Eau Pleine town.....	3	2	0	1	0	0	767	2	1	2	0	4
Edgar village.....	9	1	0	2	0	6	1,450	7	6	5	3	17
Elderon village.....	1	0	1	0	0	0	167	0	3	0	8	2
Elderon town.....	3	1	2	0	0	0	589	1	10	0	0	9
Emmet town.....	1	1	0	0	0	0	921	1	0	0	0	10
Fenwood village.....	3	0	0	0	0	3	151	0	0	0	0	4
Frankfort town.....	2	0	0	0	2	4	654	6	0	2	2	10
Franzen town.....	1	1	1	0	0	0	526	1	5	0	0	48
Green Valley town.....	2	0	0	0	2	0	534	1	1	1	2	4
Guenther town.....	0	0	0	0	0	0	340	1	0	0	0	0
Halsey town.....	14	6	14	0	1	0	631	6	15	13	1	6
Hamburg town.....	3	1	1	0	0	1	900	1	4	0	0	16
Harrison town.....	5	0	5	0	0	0	369	1	8	0	0	1
Hatley village.....	4	2	0	3	0	3	549	3	15	9	2	4
Hewitt town.....	2	0	0	2	0	0	602	0	0	2	0	4
Holton town.....	4	0	0	0	0	4	861	0	3	0	0	13
Hull town.....	1	0	1	3	0	3	725	2	3	16	0	8
Johnson town.....	6	1	1	12	1	13	950	1	6	29	1	15
Knowlton town.....	15	6	4	5	0	2	1,887	10	8	10	0	11
Knowlton CDP.....	1	0	1	0	0	0	120	0	1	0	0	0
Kronenwetter village.....	51	8	14	20	0	15	6,864	31	34	284	0	51
McMillan town.....	10	2	4	5	1	0	1,889	9	5	63	1	12
Maine town.....	22	6	12	1	0	3	2,208	9	12	86	2	42
Marathon town.....	8	0	8	0	0	0	1,042	1	12	1	0	0
Marathon City village.....	6	2	3	1	0	0	1,483	3	5	21	0	18
Marshfield city (part).....	13	2	2	10	0	0	839	6	7	60	0	2
Mosinee city.....	27	12	5	5	0	5	3,918	24	25	24	0	24
Mosinee town.....	15	8	6	1	0	1	2,117	12	15	12	0	34
Norrie town.....	10	1	2	7	1	1	951	4	4	16	1	11
Plover town.....	10	2	4	0	0	4	684	3	8	0	0	4
Reid town.....	0	0	0	0	0	0	1,203	0	1	1	0	10
Rib Falls town.....	4	3	0	0	0	1	971	6	1	9	0	10
Rib Mountain town.....	39	6	13	25	3	3	6,410	19	29	390	3	19
Rib Mountain CDP (part).....	28	3	9	19	3	3	5,275	15	24	336	3	19
Rietbrock town.....	7	2	4	0	0	1	967	4	12	4	0	1
Ringle town.....	14	1	5	6	0	2	1,660	7	21	26	0	11
Rothschild village.....	68	23	19	20	2	10	5,017	48	33	218	4	22
Schofield city.....	44	13	20	17	2	4	1,998	38	37	137	3	9
Spencer village.....	22	10	11	0	1	0	1,896	10	18	0	2	21
Spencer town.....	12	1	7	2	2	1	1,555	10	7	5	5	12
Stettin town.....	16	6	6	4	3	0	2,485	11	12	58	3	4
Rib Mountain CDP (part).....	0	0	0	0	0	0	12	0	0	0	0	0
Stratford village.....	10	4	5	0	0	1	1,564	7	8	2	0	7
Texas town.....	13	1	9	3	0	0	1,563	2	15	47	0	1
Unity village (part).....	1	0	1	0	0	0	204	0	1	0	0	0
Wausau city.....	747	327	266	339	43	109	33,464	860	570	4,664	51	447
Wausau town.....	36	4	14	15	0	11	2,128	10	24	97	0	14
Weston village.....	213	73	72	68	13	35	13,251	188	133	1,367	15	157
Weston town.....	5	0	7	4	0	0	615	1	16	12	0	3
Wien town.....	1	1	0	0	0	0	820	1	0	5	0	0
Marinette County.....	425	98	214	100	26	37	40,984	206	452	318	35	213
Amberg town.....	2	0	2	0	0	0	704	2	13	2	0	7
Amberg CDP.....	1	0	1	0	0	0	171	0	4	0	0	6
Athelstane town.....	2	0	2	0	0	0	495	5	6	0	0	0
Beaver town.....	4	2	1	0	0	1	1,103	6	14	9	2	16
Beecher town.....	7	0	4	2	0	1	717	0	6	5	2	1
Coleman village.....	9	3	6	3	0	5	699	7	13	3	0	15
Crivitz village.....	15	8	8	1	1	2	973	11	16	1	1	2
Dunbar town.....	45	3	28	15	6	2	1,050	12	32	31	10	10
Dunbar CDP.....	3	0	0	2	0	1	46	0	1	3	0	3
Goodman town.....	1	0	1	0	0	0	617	0	2	0	0	1
Goodman CDP.....	0	0	0	0	0	0	271	0	0	0	0	0
Grover town.....	12	2	3	7	0	0	1,732	17	6	13	0	12
Lake town.....	3	0	3	0	0	0	1,113	3	13	0	0	9
Marinette city.....	126	47	46	33	3	12	10,759	79	110	93	3	61
Middle Inlet town.....	12	2	11	2	0	1	828	2	20	3	0	1
Niagara city.....	14	4	6	4	2	0	1,601	6	16	10	2	4
Niagara town.....	3	0	1	0	2	0	847	0	2	5	2	0
Pembine town.....	15	4	3	6	1	1	881	6	3	9	1	4
Pembine CDP.....	5	3	0	0	1	1	192	3	0	0	1	2

Table 5.
Population for Selected Categories of Race: 2010—Con.

[For information on confidentiality protection, nonsampling error, and definitions, see Selected Appendixes at <www.census.gov/prod/cen2010/cph-1-a.pdf>]

State County County Subdivision Place	Race in combination with one or more other races						Race alone or in combination with one or more other races					
	White	Black or African American	American Indian and Alaska Native	Asian	Native Hawaiian and Other Pacific Islander	Some Other Race	White	Black or African American	American Indian and Alaska Native	Asian	Native Hawaiian and Other Pacific Islander	Some Other Race
Marinette County—Con.												
Peshigo city.....	37	8	20	10	0	2	3,427	12	44	51	0	8
Peshigo town.....	31	8	14	5	4	0	3,991	10	28	43	4	12
Porterfield town.....	21	1	13	2	5	0	1,953	6	22	3	5	3
Pound village.....	4	0	4	0	0	0	362	0	5	0	0	14
Pound town.....	1	0	0	0	0	1	1,393	1	8	6	0	18
Silver Cliff town.....	0	1	1	0	0	0	488	3	1	0	0	0
Stephenson town.....	34	4	20	7	2	3	2,964	16	41	11	3	6
Wagner town.....	2	0	2	0	0	0	677	0	4	2	0	0
Wausaukee village.....	14	0	12	0	0	2	564	0	19	1	0	5
Wausaukee town.....	11	1	3	3	0	4	1,046	2	8	17	0	4
Marquette County.....	124	32	50	17	3	34	15,044	109	136	85	3	160
Buffalo town.....	8	1	6	3	0	4	1,208	2	13	5	0	5
Crystal Lake town.....	1	0	1	0	0	0	473	3	4	4	0	1
Douglas town.....	3	0	1	0	0	2	711	1	3	4	0	9
Endeavor village.....	12	0	3	1	0	8	434	9	8	10	0	19
Harris town.....	4	2	2	0	0	0	786	2	4	1	0	1
Mecan town.....	4	3	1	0	0	0	669	15	2	2	0	2
Montello city.....	17	8	4	6	1	0	1,442	33	18	13	1	6
Montello town.....	10	0	6	0	0	4	1,016	2	16	2	0	7
Moundville town.....	8	2	1	0	0	5	522	5	2	0	0	31
Neshkoro village.....	4	1	3	0	0	1	428	1	6	3	0	1
Neshkoro town.....	3	0	2	0	0	1	552	3	6	2	0	1
Newton town.....	2	0	2	0	0	0	536	2	3	3	0	5
Oxford village.....	5	3	0	0	0	2	575	6	2	8	0	21
Oxford town.....	4	4	0	0	0	0	857	6	4	6	0	16
Packwaukee town.....	8	4	1	1	0	2	1,402	8	6	3	0	5
Packwaukee CDP.....	0	0	0	0	0	0	258	1	0	0	0	3
Shields town.....	1	0	0	1	1	0	548	0	1	2	1	0
Springfield town.....	6	1	5	0	0	2	810	2	14	0	0	12
Westfield village.....	15	3	10	0	1	1	1,224	7	15	10	1	12
Westfield town.....	9	0	2	5	0	2	851	2	9	7	0	6
Menominee County.....	46	9	53	4	0	1	497	28	3,754	5	0	7
Menominee town.....	46	9	53	4	0	1	497	28	3,754	5	0	7
Keshena CDP.....	22	5	24	1	0	0	57	6	1,225	1	0	1
Legend Lake CDP.....	16	1	20	3	0	1	398	15	1,126	3	0	4
Middle Village CDP (part).....	0	0	0	0	0	0	0	0	33	0	0	0
Neopit CDP.....	6	3	7	0	0	0	20	3	674	0	0	1
Zoar CDP.....	0	0	0	0	0	0	1	0	97	0	0	0
Milwaukee County.....	23,566	15,482	6,921	5,075	782	7,234	598,222	269,246	13,729	37,497	1,145	58,663
Bayside village (part).....	52	15	13	39	1	8	3,948	162	26	198	4	28
Brown Deer village.....	317	264	82	81	17	46	7,747	3,695	124	665	24	175
Cudahy city.....	444	186	125	79	18	151	16,663	672	286	332	24	806
Fox Point village.....	94	21	15	53	5	9	6,225	209	23	301	5	38
Franklin city.....	473	173	119	241	24	96	31,339	1,907	245	2,151	32	362
Glendale city.....	274	168	59	84	8	18	10,495	1,981	91	493	18	112
Greendale village.....	202	74	54	86	8	40	13,239	244	113	520	10	160
Greenfield city.....	736	279	208	227	39	228	33,261	1,136	457	1,652	53	1,046
Hales Corners village.....	89	40	12	24	3	23	7,373	115	49	158	4	89
Milwaukee city (part).....	16,276	12,234	4,983	2,834	545	5,562	282,615	250,003	9,678	23,685	786	50,212
Oak Creek city.....	666	253	164	255	20	161	30,888	1,211	411	1,808	37	881
River Hills village.....	42	6	4	29	0	5	1,356	106	8	149	0	21
St. Francis city.....	219	77	64	46	2	79	8,539	330	154	246	3	345
Shorewood village.....	286	102	65	144	10	35	11,887	486	96	884	12	136
South Milwaukee city.....	453	151	171	66	7	123	19,842	583	345	299	9	576
Wauwatosa city.....	911	513	181	331	29	118	42,485	2,583	320	1,620	57	414
West Allis city.....	1,628	766	506	291	33	440	54,024	2,965	1,154	1,522	52	2,595
West Milwaukee village.....	150	75	58	22	2	65	3,069	503	92	155	4	575
Whitefish Bay village.....	254	85	38	143	11	27	13,227	355	57	659	11	92
Monroe County.....	570	209	233	118	23	119	42,510	721	743	407	63	883
Adrian town.....	10	4	4	0	0	2	755	8	4	1	0	4
Angelo town.....	14	4	4	0	0	6	1,268	15	5	8	1	13
Byron town.....	17	4	16	2	1	2	1,190	9	151	9	1	3
Cashton village.....	8	0	5	3	0	0	1,060	10	5	3	0	32
Clifton town.....	2	0	2	0	0	0	672	6	2	12	0	0
Glendale town.....	13	5	8	0	0	0	665	5	8	1	1	0
Grant town.....	4	0	4	0	0	0	490	3	5	0	0	1
Greenfield town.....	14	2	8	2	0	2	683	3	23	9	0	3
Tunnel City CDP.....	2	0	2	0	0	0	106	0	2	0	0	0
Jefferson town.....	8	7	0	0	0	1	813	12	1	0	0	1
Kendall village.....	4	0	4	0	0	0	465	0	10	1	0	0
Lafayette town.....	4	3	1	0	0	0	371	24	1	1	1	2
La Grange town.....	19	11	10	6	1	6	1,906	34	72	14	1	8
Leon town.....	12	8	6	0	2	1	1,069	13	10	3	5	3
Lincoln town.....	4	0	2	1	2	2	825	1	5	4	2	4
Little Falls town.....	11	2	6	2	2	3	1,488	4	20	16	3	6
Cataract CDP.....	0	0	0	0	0	0	178	2	6	0	0	0

Table 5.
Population for Selected Categories of Race: 2010—Con.

[For information on confidentiality protection, nonsampling error, and definitions, see Selected Appendixes at <www.census.gov/prod/cen2010/cph-1-a.pdf>]

State County County Subdivision Place	Race in combination with one or more other races						Race alone or in combination with one or more other races					
	White	Black or African American	American Indian and Alaska Native	Asian	Native Hawaiian and Other Pacific Islander	Some Other Race	White	Black or African American	American Indian and Alaska Native	Asian	Native Hawaiian and Other Pacific Islander	Some Other Race
Monroe County—Con.												
Melvina village.....	2	0	2	0	0	0	102	2	2	0	0	0
New Lyme town.....	1	0	1	0	0	0	167	0	1	1	0	0
Norwalk village.....	9	1	0	3	0	5	456	1	1	10	0	179
Oakdale village.....	0	0	0	0	0	0	292	2	2	1	0	0
Oakdale town.....	3	0	1	1	0	1	749	3	2	19	0	2
Portland town.....	9	1	8	0	0	0	782	1	9	1	0	24
Ridgeville town.....	5	0	3	0	0	2	485	0	6	3	0	12
Scott town.....	2	5	3	0	0	0	124	5	3	0	0	8
Sheldon town.....	6	5	0	1	0	0	715	6	0	10	0	2
Sparta city.....	144	65	28	31	4	41	8,925	209	89	75	12	373
Sparta town.....	27	7	11	7	1	5	3,073	20	23	26	1	15
Tomah city.....	174	63	84	42	10	34	8,436	301	242	152	35	136
Tomah town.....	14	4	4	6	0	0	1,377	6	18	9	0	4
Warrens village.....	9	2	5	0	0	2	352	6	12	0	0	2
Wellington town.....	2	1	1	0	0	0	609	3	6	0	0	5
Wells town.....	4	0	0	4	0	3	511	0	0	5	0	10
Wilton village.....	6	0	1	4	0	1	479	2	1	9	0	19
Wilton town.....	6	5	1	0	0	0	1,012	7	2	1	0	11
Wyeville village.....	3	0	0	3	0	0	144	0	2	3	0	1
Oconto County.....	374	68	251	48	14	46	36,792	141	718	159	19	244
Abrams town.....	14	1	8	0	0	5	1,837	3	13	6	2	9
Abrams CDP.....	1	0	0	0	0	1	338	1	0	0	1	1
Bagley town.....	2	0	2	0	0	0	286	1	6	0	0	0
Brazeau town.....	6	0	2	3	3	0	1,262	0	4	21	3	1
Breed town.....	9	0	8	0	0	1	701	0	14	0	2	4
Chase town.....	19	5	13	5	0	2	2,979	6	31	8	0	4
Doty town.....	2	0	2	0	0	0	259	0	3	0	0	0
Gillett city.....	13	5	12	0	0	2	1,274	7	59	0	0	62
Gillett town.....	10	0	10	0	1	1	1,015	0	23	0	2	14
How town.....	10	0	10	0	0	4	491	0	27	0	0	12
Lakewood town.....	7	0	7	0	0	0	801	1	20	1	0	0
Lakewood CDP.....	6	0	6	0	0	0	313	1	14	1	0	0
Lena village.....	9	2	1	3	0	3	554	2	9	4	0	4
Lena town.....	7	1	6	0	0	0	714	3	9	0	0	8
Little River town.....	13	7	4	6	3	2	1,084	8	7	10	3	4
Little Suamico town.....	32	7	21	5	0	7	4,719	19	61	27	0	9
Sobieski CDP.....	2	2	0	0	0	0	257	3	1	0	0	0
Maple Valley town.....	3	0	3	1	1	0	644	0	18	2	1	1
Morgan town.....	12	1	6	4	2	0	972	1	12	8	2	2
Mountain town.....	11	4	7	0	0	0	812	4	15	1	0	1
Mountain CDP.....	6	4	2	0	0	0	354	4	10	0	0	1
Oconto city.....	52	11	25	7	1	9	4,402	41	73	24	1	25
Oconto town.....	4	1	3	0	0	1	1,320	2	10	6	0	0
Oconto Falls city.....	48	4	40	4	2	5	2,821	8	83	16	2	15
Oconto Falls town.....	9	1	2	6	0	0	1,240	8	5	10	0	11
Pensaukee town.....	14	0	12	1	1	0	1,361	1	21	1	1	10
Pulaski village (part).....	0	0	0	0	0	0	0	0	0	0	0	0
Riverview town.....	10	4	6	0	0	0	714	4	14	1	0	2
Spruce town.....	6	0	7	1	0	0	809	5	17	4	0	7
Stiles town.....	10	4	5	0	0	1	1,454	6	33	4	0	2
Suring village.....	12	2	12	0	0	0	504	2	47	0	0	5
Townsend town.....	7	0	6	0	0	1	955	1	27	2	0	1
Townsend CDP.....	3	0	3	0	0	0	134	0	15	0	0	0
Underhill town.....	23	8	11	2	0	2	808	8	57	3	0	29
Oneida County.....	453	80	286	67	25	39	35,240	232	609	255	30	121
Cassian town.....	10	0	6	3	0	1	973	1	13	3	0	5
Crescent town.....	31	6	17	4	5	0	1,997	10	27	26	5	0
Enterprise town.....	0	0	0	0	0	0	312	0	2	0	0	1
Hazelhurst town.....	14	1	8	3	0	2	1,238	1	21	15	0	12
Lake Tomahawk town.....	17	2	11	3	0	1	1,003	36	17	3	0	1
Lake Tomahawk CDP.....	9	0	6	3	0	0	225	0	9	3	0	0
Little Rice town.....	3	1	0	0	2	0	305	1	0	0	2	1
Lynne town.....	0	0	0	0	0	0	140	0	0	1	0	0
Minocqua town.....	53	9	37	12	8	4	4,265	16	110	47	8	8
Minocqua CDP.....	11	1	11	0	0	1	424	3	28	6	0	2
Monico town.....	4	1	0	2	1	0	306	2	2	2	1	0
Newbold town.....	29	5	17	5	1	3	2,683	12	29	11	1	13
Nokomis town.....	9	4	4	1	0	1	1,363	4	6	4	0	4
Pelican town.....	38	6	21	9	2	1	2,715	7	50	21	2	8
Piehl town.....	0	0	0	0	0	0	85	0	0	1	0	0
Pine Lake town.....	21	4	13	3	0	1	2,689	8	32	27	3	2
Rhineland city.....	121	27	78	12	2	13	7,548	107	170	70	3	28
Schoepke town.....	15	0	15	0	0	1	386	0	16	0	0	1
Stella town.....	14	2	11	0	1	0	645	2	15	0	1	1
Sugar Camp town.....	13	0	6	9	3	4	1,676	4	14	11	3	6
Three Lakes town.....	15	1	11	1	0	2	2,119	3	13	3	1	7
Three Lakes CDP.....	2	1	0	0	0	1	601	3	0	1	0	2
Woodboro town.....	4	1	4	0	0	0	806	5	5	2	0	0

Table 5.
Population for Selected Categories of Race: 2010—Con.

[For information on confidentiality protection, nonsampling error, and definitions, see Selected Appendixes at <www.census.gov/prod/cen2010/cph-1-a.pdf>]

State County County Subdivision Place	Race in combination with one or more other races						Race alone or in combination with one or more other races					
	White	Black or African American	American Indian and Alaska Native	Asian	Native Hawaiian and Other Pacific Islander	Some Other Race	White	Black or African American	American Indian and Alaska Native	Asian	Native Hawaiian and Other Pacific Islander	Some Other Race
Oneida County—Con.												
Woodruff town.....	42	10	27	0	0	5	1,986	13	67	8	0	23
Woodruff CDP.....	23	8	15	0	0	0	912	10	49	4	0	14
Outagamie County.....	2,511	957	1,020	625	94	408	163,749	2,693	4,002	5,854	159	3,136
Appleton city (part).....	1,061	466	306	351	36	169	53,912	1,458	724	3,824	58	1,312
Bear Creek village.....	5	1	3	0	0	1	328	2	4	0	0	119
Black Creek village.....	21	7	10	1	0	4	1,285	7	29	3	0	14
Black Creek town.....	22	4	16	0	0	2	1,242	6	23	7	0	3
Bovina town.....	1	0	1	0	0	0	1,121	0	6	4	0	15
Buchanan town.....	81	29	29	19	3	13	6,604	67	43	103	5	21
Center town.....	19	5	9	5	0	1	3,372	10	20	13	0	7
Cicero town.....	12	2	10	0	0	0	1,086	2	17	2	0	8
Combined Locks village.....	20	11	9	6	4	6	3,237	19	29	55	8	15
Dale town.....	12	6	4	2	0	0	2,696	8	13	17	0	9
Dale CDP.....	0	0	0	0	0	0	522	0	1	0	0	5
Deer Creek town.....	3	3	1	0	0	1	593	3	7	7	0	31
Ellington town.....	13	1	8	3	1	2	2,721	4	13	19	1	14
Freedom town.....	39	11	17	11	1	4	5,757	15	56	20	1	35
Grand Chute town.....	319	130	106	70	18	63	19,009	426	198	1,018	40	594
Greenville town.....	62	31	18	23	4	12	9,946	64	58	120	6	190
Hortonia town.....	5	0	1	1	1	4	1,082	2	4	1	1	13
Hortonville village.....	24	5	11	6	3	9	2,650	11	16	38	4	21
Howard village (part).....	0	0	0	0	0	0	0	0	0	0	0	0
Kaukauna city.....	242	88	109	32	9	34	14,852	199	236	239	15	182
Kaukauna town.....	4	1	1	3	0	1	1,219	10	4	6	0	4
Kimberly village.....	90	35	28	29	0	6	6,167	88	87	165	0	57
Liberty town.....	3	1	0	0	0	2	862	1	3	0	0	4
Little Chute village.....	119	54	35	23	9	39	10,028	132	108	112	13	197
Maine town.....	4	0	1	1	0	2	858	1	1	4	0	6
Maple Creek town.....	0	0	0	0	0	0	614	0	0	5	0	0
New London city (part).....	14	4	3	6	0	7	1,492	10	12	18	0	95
Nichols village.....	0	0	0	0	0	0	260	0	8	0	0	5
Oneida town.....	207	29	220	18	1	18	2,671	87	2,080	26	2	67
Osborn town.....	9	7	8	0	0	0	1,153	11	15	3	0	0
Seymour city.....	63	21	30	11	4	2	3,319	31	121	17	5	26
Seymour town.....	9	1	8	2	0	0	1,151	7	40	2	0	3
Shiocton village.....	17	2	9	0	0	6	860	4	14	0	0	60
Vandenbrook town.....	11	2	9	2	0	0	1,452	7	13	6	0	9
Wrightstown village (part).....	0	0	0	0	0	0	150	1	0	0	0	0
Ozaukee County.....	915	341	259	376	52	114	82,925	1,518	467	1,885	72	597
Bayside village (part).....	0	0	0	0	0	0	85	0	0	2	0	2
Belgium village.....	13	4	6	8	4	4	2,135	14	14	28	4	70
Belgium town.....	12	3	1	3	0	7	1,369	8	4	20	2	26
Cedarburg city.....	109	22	21	66	8	17	11,098	109	34	236	11	52
Cedarburg town.....	32	10	7	8	5	4	5,679	35	14	46	5	14
Fredonia village.....	20	9	6	4	0	1	2,118	31	9	7	1	14
Fredonia town.....	18	3	6	1	3	7	2,140	7	8	4	5	27
Waubeka CDP.....	4	2	2	0	0	0	651	5	2	0	2	1
Grafton village.....	112	43	22	57	6	8	11,058	129	60	254	7	79
Grafton town.....	40	10	17	13	0	3	3,960	34	26	42	1	32
Mequon city.....	267	99	67	145	10	17	21,539	740	98	969	17	87
Newburg village (part).....	1	0	0	0	0	1	96	1	0	0	0	1
Port Washington city.....	151	61	69	30	7	16	10,841	242	115	114	9	101
Port Washington town.....	17	4	5	2	4	2	1,606	7	14	17	4	12
Saukville village.....	61	43	17	11	4	16	4,334	74	35	43	5	41
Saukville town.....	9	3	0	5	0	1	1,795	4	8	12	0	12
Thiensville village.....	53	27	15	23	1	10	3,072	83	28	91	1	27
Pepin County.....	41	6	20	11	2	6	7,378	27	39	24	3	41
Albany town.....	1	0	0	0	0	1	667	4	0	1	0	5
Durand city.....	16	1	7	6	0	2	1,910	5	17	7	1	7
Durand town.....	8	1	5	2	0	0	730	6	8	4	0	2
Frankfort town.....	0	0	0	0	0	0	342	0	0	0	0	1
Lima town.....	5	0	5	0	0	0	676	4	7	0	0	20
Pepin village.....	2	1	1	0	0	0	830	3	3	3	0	0
Pepin town.....	5	1	1	2	1	0	717	1	2	4	1	1
Stockholm village.....	0	0	0	0	0	0	66	0	0	0	0	0
Stockholm town.....	0	0	0	0	0	0	194	1	1	1	0	0
Waterville town.....	2	0	1	1	1	3	825	1	1	3	1	4
Arkansas CDP.....	0	0	0	0	0	0	177	0	0	0	0	0
Waubek town.....	2	2	0	0	0	0	421	2	0	1	0	1
Pierce County.....	483	165	191	138	25	49	40,097	397	342	439	32	250
Bay City village.....	1	0	0	0	0	1	493	4	1	2	0	1
Clifton town.....	21	6	5	15	0	2	1,976	7	10	38	0	7
Diamond Bluff town.....	7	0	3	4	0	0	463	0	5	7	0	1
Diamond Bluff CDP.....	2	0	1	1	0	0	194	0	1	1	0	0
Ellsworth village.....	52	13	30	7	0	3	3,225	24	39	20	0	29
Ellsworth town.....	8	4	4	2	0	0	1,134	7	7	3	0	4

Table 5.
Population for Selected Categories of Race: 2010—Con.

[For information on confidentiality protection, nonsampling error, and definitions, see Selected Appendixes at <www.census.gov/prod/cen2010/cph-1-a.pdf>]

State County County Subdivision Place	Race in combination with one or more other races						Race alone or in combination with one or more other races					
	White	Black or African American	American Indian and Alaska Native	Asian	Native Hawaiian and Other Pacific Islander	Some Other Race	White	Black or African American	American Indian and Alaska Native	Asian	Native Hawaiian and Other Pacific Islander	Some Other Race
Pierce County—Con.												
Elmwood village.....	4	0	2	0	0	2	805	1	6	1	0	8
El Paso town.....	2	1	0	0	0	1	678	2	1	0	0	2
Gilman town.....	11	1	9	1	0	0	949	1	11	7	0	2
Hartland town.....	1	1	0	0	0	0	818	4	4	1	0	1
Isabelle town.....	1	1	0	0	0	0	278	1	2	0	0	1
Maiden Rock village.....	3	0	0	3	0	0	118	0	0	4	0	0
Maiden Rock town.....	1	0	1	0	0	0	582	4	1	3	0	0
Martell town.....	12	3	7	2	0	4	1,167	7	11	3	0	11
Oak Grove town.....	9	7	8	3	5	0	2,110	10	12	16	5	13
Plum City village.....	1	0	1	0	0	0	579	3	1	2	0	15
Prescott city.....	90	22	46	20	7	8	4,171	34	71	38	9	35
River Falls city (part).....	205	77	49	76	11	26	11,386	224	102	264	14	88
River Falls town.....	18	11	5	0	0	2	2,243	20	15	8	0	3
Rock Elm town.....	9	3	7	0	0	0	464	10	10	1	0	10
Salem town.....	0	0	0	0	0	0	505	0	0	0	0	5
Spring Lake town.....	2	2	1	0	0	0	559	3	1	2	0	1
Spring Valley village (part).....	4	3	1	2	2	0	1,328	8	3	6	2	5
Trenton town.....	14	6	8	2	0	0	1,804	9	21	6	2	2
Hager City CDP.....	1	1	0	0	0	0	334	3	0	1	0	1
Trimble town.....	5	2	2	1	0	0	1,659	7	5	7	0	6
Union town.....	2	2	2	0	0	0	603	7	3	0	0	0
Polk County.....	441	150	219	90	12	38	43,248	246	673	249	19	264
Alden town.....	21	8	10	1	0	2	2,767	11	12	10	0	7
Amery city.....	27	9	15	2	0	5	2,851	13	37	12	2	18
Apple River town.....	16	4	9	1	2	0	1,124	6	23	2	2	5
Balsam Lake village.....	15	7	8	3	0	1	965	16	34	6	0	6
Balsam Lake town.....	11	5	5	0	0	1	1,375	8	29	3	0	7
Beaver town.....	15	1	12	0	0	2	816	5	26	0	0	3
Black Brook town.....	10	2	0	5	0	3	1,314	3	3	6	0	9
Bone Lake town.....	6	0	4	2	0	0	696	5	18	3	0	1
Centuria village.....	23	10	14	7	1	1	929	16	21	12	1	2
Clam Falls town.....	13	7	8	3	0	0	591	8	10	4	0	0
Lewis CDP.....	6	2	5	1	0	0	159	3	7	2	0	0
Clayton village.....	11	8	0	0	0	4	559	12	1	0	0	11
Clayton town.....	1	1	0	0	0	0	967	1	5	1	0	2
Clear Lake village.....	14	5	11	0	0	3	1,056	5	12	2	0	13
Clear Lake town.....	9	0	8	1	0	0	878	2	16	11	0	1
Dresser village.....	4	0	1	3	0	1	882	2	1	7	1	7
Eureka town.....	16	1	12	3	0	0	1,633	3	21	5	0	3
Farmington town.....	8	5	6	2	1	2	1,806	7	14	6	1	16
Frederic village.....	14	5	12	2	0	0	1,104	8	31	8	0	4
Garfield town.....	13	5	3	8	4	1	1,629	8	12	12	5	43
Georgetown town.....	9	2	3	6	0	0	879	4	90	9	0	5
Johnstown town.....	2	2	3	0	0	0	440	2	95	0	0	1
Laketown town.....	3	0	2	2	1	0	943	5	10	5	1	1
Lincoln town.....	5	1	1	1	0	2	2,184	3	7	8	1	10
Lorain town.....	6	2	4	1	0	1	272	4	10	2	0	3
Luck village.....	20	4	17	0	0	0	1,108	6	23	1	0	2
Luck town.....	19	9	5	4	0	1	915	11	11	10	0	2
McKinley town.....	0	0	0	0	0	0	339	1	5	2	0	0
Milltown village.....	8	3	5	0	0	0	901	6	13	0	0	5
Milltown town.....	7	1	2	4	0	0	1,216	1	6	10	0	0
Osceola village.....	40	16	16	6	0	2	2,505	23	23	32	0	25
Osceola town.....	21	9	1	11	0	1	2,811	13	9	22	2	20
St. Croix Falls city.....	31	15	12	4	1	2	2,094	22	22	16	1	11
St. Croix Falls town.....	5	0	4	1	0	0	1,146	0	8	9	0	7
Sterling town.....	13	2	4	5	0	2	777	5	8	9	0	4
Turtle Lake village (part).....	0	0	0	0	0	0	91	0	2	0	0	0
West Sweden town.....	5	1	2	2	2	1	685	1	5	4	2	10
Portage County.....	804	297	249	232	37	137	66,785	680	514	2,201	51	683
Alban town.....	11	2	4	5	0	0	873	3	4	6	0	10
Almond village.....	5	1	4	0	0	0	426	2	6	2	0	17
Almond town.....	6	1	0	0	0	5	677	1	1	0	0	7
Amherst village.....	8	4	1	0	0	3	1,021	7	1	2	0	12
Amherst town.....	4	0	2	1	0	1	1,306	3	6	6	0	8
Amherst Junction village.....	0	0	0	0	0	0	377	0	0	0	0	0
Belmont town.....	3	0	1	0	0	2	603	0	4	0	0	12
Buena Vista town.....	18	4	3	3	1	7	1,168	7	8	13	1	19
Carson town.....	9	7	0	1	0	1	1,295	9	4	3	0	3
Dewey town.....	1	0	1	0	0	0	924	2	3	4	0	0
Eau Pleine town.....	11	2	3	2	2	6	899	3	4	3	2	10
Grant town.....	11	2	4	8	1	0	1,882	8	9	16	1	3
Hull town.....	40	14	11	16	1	3	5,210	32	29	101	2	16
Junction City village.....	7	1	1	0	0	5	413	2	2	18	0	11
Lanark town.....	15	2	8	4	4	0	1,506	5	22	5	4	3
Linwood town.....	14	2	9	6	0	1	1,111	2	12	11	0	2
Milladore village (part).....	0	0	0	0	0	0	0	0	0	0	0	0
Nelsonville village.....	3	0	1	1	1	1	153	1	1	1	1	2

Table 5.
Population for Selected Categories of Race: 2010—Con.

[For information on confidentiality protection, nonsampling error, and definitions, see Selected Appendixes at <www.census.gov/prod/cen2010/cph-1-a.pdf>]

State County County Subdivision Place	Race in combination with one or more other races						Race alone or in combination with one or more other races					
	White	Black or African American	American Indian and Alaska Native	Asian	Native Hawaiian and Other Pacific Islander	Some Other Race	White	Black or African American	American Indian and Alaska Native	Asian	Native Hawaiian and Other Pacific Islander	Some Other Race
Portage County—Con.												
New Hope town.....	8	4	1	2	0	1	705	6	2	4	0	9
Park Ridge village.....	6	3	1	2	0	0	455	14	2	26	0	0
Pine Grove town.....	26	4	4	2	0	18	881	7	9	5	1	61
Bancroft CDP.....	20	3	3	0	0	14	501	6	4	0	0	44
Plover village.....	170	59	51	48	4	35	11,417	124	99	504	7	159
Plover town.....	20	3	15	1	0	3	1,618	7	21	36	0	40
Rosholt village.....	1	0	1	0	0	0	499	0	8	0	0	0
Sharon town.....	15	4	4	4	1	2	1,965	4	14	8	1	5
Polonia CDP.....	5	4	1	0	0	0	522	4	3	0	0	2
Stevens Point city.....	366	162	113	119	19	40	24,865	408	229	1,371	28	232
Stockton town.....	15	6	2	5	3	2	2,878	9	8	19	3	18
Whiting village.....	11	10	4	2	0	1	1,658	14	6	37	0	24
Price County.....	143	24	94	26	3	10	13,893	63	148	88	67	52
Catawba village.....	0	0	0	0	0	0	110	0	0	0	0	0
Catawba town.....	0	0	0	0	0	0	269	0	0	0	0	0
Eisenstein town.....	1	0	1	0	0	0	627	0	3	1	0	0
Elk town.....	12	0	7	4	0	3	980	1	8	8	0	5
Emery town.....	4	0	4	0	0	0	294	1	4	1	0	1
Fifield town.....	5	1	4	0	0	0	886	4	14	2	0	0
Flambeau town.....	5	1	3	1	0	0	487	1	4	2	0	0
Georgetown town.....	1	0	1	0	0	0	163	0	1	5	0	3
Hackett town.....	6	2	1	3	0	0	166	2	2	5	0	0
Harmony town.....	1	0	0	0	0	1	218	0	0	0	0	5
Hill town.....	0	0	0	0	0	0	329	0	3	1	0	0
Ogema CDP (part).....	0	0	0	0	0	0	28	0	0	0	0	0
Kennan village.....	0	0	0	0	0	0	135	0	0	0	0	0
Kennan town.....	3	1	1	1	0	0	346	1	1	2	0	9
Knox town.....	0	0	0	0	0	0	339	0	2	0	0	0
Lake town.....	7	0	6	1	0	1	1,113	2	6	9	0	6
Ogema town.....	8	2	5	0	0	1	697	7	8	0	0	9
Ogema CDP (part).....	2	0	2	0	0	0	156	2	2	0	0	0
Park Falls city.....	40	8	25	5	0	2	2,372	18	32	20	57	3
Phillips city.....	26	4	23	3	2	0	1,431	14	33	24	4	1
Prentice village.....	6	3	4	1	0	0	647	9	10	1	0	0
Prentice town.....	7	1	4	1	0	1	473	1	6	1	0	1
Spirit town.....	1	0	0	1	1	1	264	0	1	1	4	9
Worcester town.....	10	1	5	5	0	0	1,547	2	10	5	2	0
Racine County.....	4,385	2,704	1,025	587	137	1,317	160,116	24,471	1,806	2,708	190	11,363
Burlington city (part).....	140	54	33	30	6	55	9,847	144	71	148	6	408
Burlington town.....	55	20	20	8	0	15	6,371	40	39	37	0	75
Bohners Lake CDP.....	13	3	7	2	0	3	2,385	11	14	9	0	40
Browns Lake CDP.....	18	11	8	2	0	3	1,999	17	18	12	0	14
Caledonia village.....	405	177	128	109	10	89	23,061	865	219	565	14	456
Dover town.....	23	12	15	2	1	2	3,819	144	54	24	2	36
Eagle Lake CDP.....	8	2	4	0	1	1	1,164	9	10	7	1	9
Elmwood Park village.....	4	1	0	0	2	1	454	22	1	12	2	10
Mount Pleasant village.....	482	271	121	99	10	118	23,005	2,023	179	660	14	889
North Bay village.....	2	1	0	0	0	1	229	8	0	3	0	3
Norway town.....	97	19	44	31	2	15	7,802	46	73	66	6	66
Wind Lake CDP.....	67	6	26	25	2	13	5,243	22	46	50	6	47
Racine city.....	2,806	2,009	533	203	74	943	51,518	19,808	914	806	101	9,101
Raymond town.....	29	13	14	3	1	2	3,777	28	36	30	1	30
Rochester village.....	20	4	13	7	2	1	3,622	10	25	24	7	19
Sturtevant village.....	128	71	30	35	17	37	5,619	1,181	76	108	20	130
Union Grove village.....	73	18	33	11	1	15	4,819	45	46	41	1	40
Waterford village.....	49	17	21	9	0	15	5,258	41	31	46	1	48
Waterford town.....	36	10	10	25	10	2	6,254	25	22	58	14	22
Tichigan CDP.....	30	10	8	22	10	1	5,050	20	18	55	14	21
Wind Point village.....	12	6	1	5	0	1	1,661	19	3	44	0	9
Yorkville town.....	24	1	9	10	1	5	3,000	22	17	36	1	21
Richland County.....	128	45	55	25	1	18	17,668	127	101	120	5	137
Akan town.....	2	2	0	0	0	0	398	5	2	0	0	0
Bloom town.....	0	1	0	1	0	0	510	2	0	1	0	0
Boaz village.....	0	0	0	0	0	0	154	0	0	2	0	0
Buena Vista town.....	16	3	8	3	0	2	1,831	8	18	10	0	18
Gotham CDP.....	0	0	0	0	0	0	191	0	0	0	0	0
Sextonville CDP.....	10	1	6	3	0	0	534	2	11	7	0	7
Cazenovia village (part).....	4	0	0	4	0	0	312	0	0	6	0	0
Dayton town.....	2	0	0	3	0	1	680	0	1	6	0	9
Eagle town.....	5	2	0	0	0	3	524	2	1	0	2	7
Forest town.....	0	0	0	0	0	0	339	4	4	0	0	5
Henrietta town.....	0	0	0	0	0	0	482	3	4	2	0	2
Ithaca town.....	2	0	1	0	0	1	612	1	3	0	2	3
Lone Rock village.....	12	7	4	0	0	1	872	10	9	4	0	5
Marshall town.....	1	0	1	0	0	0	566	0	2	0	0	0
Orion town.....	3	0	3	0	0	0	571	1	5	1	0	4
Richland town.....	7	2	6	0	0	1	1,343	19	8	10	0	7

Table 5.
Population for Selected Categories of Race: 2010—Con.

[For information on confidentiality protection, nonsampling error, and definitions, see Selected Appendixes at <www.census.gov/prod/cen2010/cph-1-a.pdf>]

State County County Subdivision Place	Race in combination with one or more other races						Race alone or in combination with one or more other races					
	White	Black or African American	American Indian and Alaska Native	Asian	Native Hawaiian and Other Pacific Islander	Some Other Race	White	Black or African American	American Indian and Alaska Native	Asian	Native Hawaiian and Other Pacific Islander	Some Other Race
Richland County—Con.												
Richland Center city.....	45	17	18	10	1	7	5,028	54	26	53	1	71
Richwood town.....	6	1	2	1	0	2	528	2	3	1	0	5
Rockbridge town.....	4	0	2	2	0	0	733	1	2	2	0	0
Sylvan town.....	7	7	0	0	0	0	551	8	3	0	0	0
Viola village (part).....	0	0	0	0	0	0	473	4	0	0	0	0
Westford town.....	6	2	6	0	0	0	512	2	6	18	0	0
Willow town.....	6	1	4	1	0	0	575	1	4	4	0	1
Yuba village.....	0	0	0	0	0	0	74	0	0	0	0	0
Rock County.....	3,462	1,878	820	581	107	784	143,975	9,856	1,336	2,211	146	6,732
Avon town.....	4	2	2	0	0	0	595	5	5	2	0	5
Beloit city.....	1,467	910	328	185	45	424	26,952	6,482	486	600	55	4,129
Beloit town.....	170	99	37	33	3	31	6,859	526	58	106	5	300
Bradford town.....	15	2	5	8	0	0	991	11	10	16	0	108
Brodhead city (part).....	1	1	0	0	0	0	90	1	0	0	0	0
Center town.....	1	0	1	0	0	0	1,052	1	2	5	0	7
Clinton village.....	38	19	11	2	0	9	2,040	31	13	9	0	101
Clinton town.....	2	2	0	0	0	0	891	8	0	4	0	29
Edgerton city (part).....	74	25	34	12	2	10	5,163	75	75	41	3	88
Evansville city.....	75	36	17	21	2	7	4,886	78	40	56	2	31
Footville village.....	5	0	2	0	0	3	800	1	2	1	2	7
Fulton town.....	34	7	20	3	0	8	3,180	13	29	13	0	54
Harmony town.....	17	4	10	6	0	0	2,534	8	10	29	0	8
Janesville city.....	1,264	674	267	251	46	224	59,563	2,307	454	1,108	68	1,472
Janesville town.....	32	7	3	21	0	3	3,371	24	11	39	0	22
Johnstown town.....	3	1	2	0	0	0	777	1	2	0	0	1
La Prairie town.....	5	3	2	1	0	0	821	6	5	5	0	3
Lima town.....	18	0	3	0	0	15	1,227	5	3	0	0	63
Magnolia town.....	8	4	2	2	0	0	751	5	5	12	0	2
Milton city.....	61	20	18	9	5	14	5,386	46	30	67	5	76
Milton town.....	34	3	15	3	0	13	2,882	11	25	22	0	17
Newark town.....	8	1	5	2	0	1	1,518	3	10	9	0	10
Orfordville village.....	14	4	0	5	0	5	1,400	13	1	9	0	33
Plymouth town.....	14	3	10	0	0	1	1,219	9	13	0	0	8
Hanover CDP.....	0	0	0	0	0	0	179	0	1	0	0	1
Porter town.....	6	4	1	0	0	1	920	5	4	9	2	11
Rock town.....	46	20	9	7	0	10	3,026	83	14	18	0	101
Spring Valley town.....	7	4	1	1	3	0	738	6	3	4	3	0
Turtle town.....	26	20	10	6	1	3	2,272	83	13	20	1	34
Union town.....	13	3	5	3	0	2	2,071	9	13	7	0	12
Rusk County.....	136	33	77	29	3	17	14,534	94	151	70	4	54
Atlanta town.....	4	1	4	1	0	0	576	3	7	6	0	5
Big Bend town.....	6	0	3	3	0	0	354	2	4	3	0	1
Big Falls town.....	2	0	1	0	0	1	140	0	1	0	0	1
Bruce village.....	4	7	5	0	0	0	776	7	5	0	0	0
Cedar Rapids town.....	0	0	0	0	0	0	41	0	0	0	0	0
Conrath village.....	0	0	0	0	0	0	86	9	0	0	0	0
Dewey town.....	2	0	1	1	0	0	542	1	1	2	0	1
Flambeau town.....	8	0	6	2	0	0	1,039	6	15	5	0	2
Glen Flora village.....	0	0	0	0	0	0	91	0	0	0	1	0
Grant town.....	5	3	1	0	1	0	808	5	1	1	1	2
Grow town.....	7	0	6	1	0	0	421	2	7	4	0	0
Hawkins village.....	6	1	6	0	0	0	302	1	7	1	0	1
Hawkins town.....	3	0	3	1	0	0	151	1	3	2	0	0
Hubbard town.....	0	0	0	0	0	0	202	1	1	0	0	0
Ingram village.....	0	0	0	0	0	0	77	0	1	0	0	0
Ladysmith city.....	41	8	17	12	1	9	3,327	29	46	32	1	25
Lawrence town.....	8	3	5	0	0	0	310	4	5	0	0	0
Marshall town.....	2	1	1	0	0	0	687	1	1	0	0	1
Murry town.....	1	0	1	0	0	0	277	0	1	0	0	0
Richland town.....	2	1	1	0	0	0	232	1	1	0	0	0
Rusk town.....	2	0	2	0	0	0	522	1	2	1	0	1
Sheldon village.....	1	0	0	0	0	1	229	0	4	0	0	5
South Fork town.....	0	0	0	0	0	0	120	0	0	0	0	0
Strickland town.....	5	6	0	0	0	1	278	7	0	0	0	1
Stubbs town.....	7	0	4	0	0	3	572	1	10	0	0	3
Thomapple town.....	7	2	5	1	0	1	763	3	12	3	0	1
Tony village.....	0	0	0	0	0	0	104	7	1	0	0	1
True town.....	2	0	0	2	0	0	293	2	0	3	0	0
Washington town.....	1	0	0	1	1	0	339	0	0	1	1	0
Weyerhaeuser village.....	2	0	1	0	0	1	235	0	2	0	0	3
Wilkinson town.....	1	0	1	0	0	0	39	0	2	0	0	0
Willard town.....	6	0	2	4	0	0	496	0	9	6	0	0
Wilson town.....	1	0	1	0	0	0	105	0	2	0	0	0
St. Croix County.....	1,116	374	365	351	34	161	82,030	926	678	1,251	57	644
Baldwin village.....	61	26	17	12	1	11	3,861	60	32	34	1	35
Baldwin town.....	4	1	0	2	0	1	913	6	5	4	0	4
Cady town.....	3	1	1	1	0	1	801	3	2	9	2	8

Table 5.
Population for Selected Categories of Race: 2010—Con.

[For information on confidentiality protection, nonsampling error, and definitions, see Selected Appendixes at <www.census.gov/prod/cen2010/cph-1-a.pdf>]

State County County Subdivision Place	Race in combination with one or more other races						Race alone or in combination with one or more other races					
	White	Black or African American	American Indian and Alaska Native	Asian	Native Hawaiian and Other Pacific Islander	Some Other Race	White	Black or African American	American Indian and Alaska Native	Asian	Native Hawaiian and Other Pacific Islander	Some Other Race
St. Croix County—Con.												
Cylon town.....	5	1	1	4	0	5	667	1	6	8	0	9
Deer Park village.....	0	0	0	0	0	0	211	1	0	3	0	1
Eau Galle town.....	4	1	2	3	0	0	1,104	10	3	25	0	2
Emerald town.....	10	4	4	2	0	0	826	7	5	11	0	14
Emerald CDP (part).....	4	0	4	0	0	0	92	0	4	0	0	10
Erin Prairie town.....	13	2	8	3	0	0	673	3	10	11	0	4
Forest town.....	5	1	2	2	0	0	620	2	2	3	0	7
Glenwood town.....	5	0	1	0	0	4	761	2	2	10	0	15
Emerald CDP (part).....	0	0	0	0	0	0	52	0	0	7	0	0
Glenwood City city.....	14	3	3	6	0	4	1,227	4	4	12	0	11
Hammond village.....	31	12	12	7	0	8	1,876	22	19	21	1	19
Hammond town.....	17	2	4	11	1	0	2,063	9	7	32	1	8
Hudson city.....	226	84	67	74	8	22	12,283	203	110	249	12	110
Hudson town.....	107	15	44	39	9	10	8,203	49	73	208	10	33
Kinnickinnic town.....	11	5	0	7	0	1	1,665	13	6	48	0	2
New Richmond city.....	126	61	56	32	5	10	8,120	169	108	92	6	36
North Hudson village.....	38	7	13	19	0	4	3,662	40	36	32	2	38
Pleasant Valley town.....	5	0	1	2	0	2	490	4	1	4	0	21
Richmond town.....	42	13	12	6	0	11	3,232	21	18	20	1	22
River Falls city (part).....	30	12	4	10	1	3	3,068	42	14	40	1	14
Roberts village.....	21	5	3	8	2	6	1,581	28	9	33	5	18
Rush River town.....	1	0	0	0	0	1	493	2	2	10	0	2
St. Joseph town.....	50	15	8	17	2	8	3,741	27	21	46	9	48
Houlton CDP.....	12	2	4	6	0	0	364	5	10	10	7	2
Somerset village.....	59	29	21	15	0	16	2,511	55	38	35	1	68
Somerset town.....	46	18	8	17	4	10	3,951	35	27	44	4	29
Springfield town.....	9	2	5	4	0	0	906	3	9	25	0	0
Spring Valley village (part).....	0	0	0	0	0	0	6	0	0	0	0	0
Stanton town.....	8	0	3	1	0	4	886	0	5	11	0	6
Star Prairie village.....	6	2	3	1	0	0	548	2	11	6	0	0
Star Prairie town.....	37	11	21	3	0	4	3,443	24	36	26	0	14
Troy town.....	64	21	29	21	0	4	4,583	39	40	94	0	21
Warren town.....	27	8	3	11	1	6	1,552	27	5	27	1	7
Wilson village.....	3	0	0	3	0	0	183	0	1	3	0	0
Woodville village.....	28	12	9	8	0	5	1,320	13	11	15	0	18
Sauk County.....	710	274	293	140	31	152	59,298	631	1,062	477	44	1,308
Baraboo city.....	184	90	91	33	16	29	11,507	252	210	98	24	206
Baraboo town.....	14	1	7	6	0	0	1,621	10	16	17	0	22
Bear Creek town.....	3	0	0	2	0	1	589	3	0	3	0	3
Cazenovia village (part).....	0	0	0	0	0	0	4	0	0	0	0	0
Dellona town.....	24	13	7	1	0	11	1,370	15	163	10	0	24
Delton town.....	51	23	28	9	3	10	2,159	32	191	20	3	50
Excelsior town.....	12	3	3	3	0	4	1,558	5	9	8	0	8
Fairfield town.....	1	0	0	1	0	0	1,057	0	9	8	0	4
Franklin town.....	0	0	0	0	0	0	635	0	8	3	0	6
Freedom town.....	5	4	0	0	1	0	433	4	0	3	1	11
Greenfield town.....	8	0	3	1	0	6	905	1	11	3	1	20
Honey Creek town.....	4	2	1	1	0	0	715	5	1	3	0	13
Ironton village.....	10	0	4	1	1	4	252	1	4	1	1	4
Ironton town.....	2	0	1	0	0	1	657	0	1	0	0	4
Lake Delton village.....	35	4	14	17	0	8	2,580	24	83	102	1	165
La Valle village.....	2	0	2	0	0	0	360	1	2	6	0	0
La Valle town.....	1	1	1	0	0	0	1,298	2	3	0	0	1
Lime Ridge village.....	0	0	0	0	0	0	161	0	1	0	0	0
Loganville village.....	2	0	0	0	0	2	296	1	1	0	1	3
Merrimac village.....	5	3	2	3	0	0	416	4	2	3	0	3
Merrimac town.....	6	0	4	4	0	2	930	8	4	6	0	2
Lake Wisconsin CDP (part).....	1	0	1	2	0	2	77	0	1	3	0	2
North Freedom village.....	8	0	2	2	0	5	689	1	4	5	0	11
Plain village.....	7	4	4	1	0	0	758	5	11	3	0	4
Prairie du Sac village.....	56	22	13	12	0	18	3,801	47	23	37	1	124
Prairie du Sac town.....	7	6	5	1	0	0	1,134	6	5	4	0	6
Reedsburg city.....	97	37	33	17	2	20	8,863	89	129	56	2	166
Reedsburg town.....	11	2	8	1	0	0	1,279	6	11	5	0	3
Rock Springs village.....	9	1	7	0	0	1	358	1	11	0	0	1
Sauk City village.....	34	18	4	11	5	8	3,261	24	34	23	5	104
Spring Green village.....	25	6	15	4	2	0	1,613	15	18	5	2	1
Spring Green town.....	20	8	10	3	0	0	1,678	10	24	4	0	2
Sumpter town.....	29	14	14	2	0	9	908	21	28	4	0	266
Bluffview CDP.....	20	8	7	1	0	9	475	14	20	1	0	255
Troy town.....	1	0	1	0	0	0	776	2	1	2	0	14
Washington town.....	9	1	1	0	1	6	1,000	3	1	2	2	8
West Baraboo village.....	20	8	6	0	0	6	1,332	23	33	22	0	24
Westfield town.....	5	1	0	4	0	0	569	2	0	4	0	1
Winfield town.....	1	1	0	0	0	0	851	3	1	2	0	0
Wisconsin Dells city (part).....	1	1	1	0	0	1	140	1	7	5	0	24
Woodland town.....	1	0	1	0	0	0	785	4	2	0	0	0

Table 5.
Population for Selected Categories of Race: 2010—Con.

[For information on confidentiality protection, nonsampling error, and definitions, see Selected Appendixes at <www.census.gov/prod/cen2010/cph-1-a.pdf>]

State County County Subdivision Place	Race in combination with one or more other races						Race alone or in combination with one or more other races					
	White	Black or African American	American Indian and Alaska Native	Asian	Native Hawaiian and Other Pacific Islander	Some Other Race	White	Black or African American	American Indian and Alaska Native	Asian	Native Hawaiian and Other Pacific Islander	Some Other Race
Sawyer County.....	488	45	442	28	4	20	13,611	122	3,199	77	4	62
Bass Lake town.....	74	5	78	2	1	4	1,471	5	974	2	1	6
Chief Lake CDP (part).....	15	1	20	0	0	4	55	1	278	0	0	4
Little Round Lake CDP (part).....	21	2	22	0	1	0	104	2	393	0	1	0
Reserve CDP (part).....	0	0	0	0	0	0	9	0	24	0	0	0
Couderay village.....	11	0	11	0	0	0	76	0	22	0	0	1
Couderay town.....	17	3	15	0	0	0	169	3	247	0	0	0
Reserve CDP (part).....	13	3	11	0	0	0	34	3	234	0	0	0
Draper town.....	4	1	3	0	0	0	201	1	6	0	0	0
Edgewater town.....	9	1	8	0	0	0	511	1	15	1	0	0
Exeland village.....	13	3	10	0	0	0	190	4	12	1	0	2
Hayward city.....	72	10	61	4	0	2	2,004	20	334	26	0	9
Hayward town.....	99	3	84	14	1	3	2,721	8	906	25	1	8
Chief Lake CDP (part).....	15	0	12	7	0	0	76	0	162	8	0	1
Little Round Lake CDP (part).....	11	2	10	0	1	0	44	2	568	0	1	1
Hunter town.....	9	3	11	0	0	0	419	3	265	0	0	3
Chief Lake CDP (part).....	0	1	1	0	0	0	18	1	17	0	0	0
Little Round Lake CDP (part).....	0	0	0	0	0	0	0	0	0	0	0	0
New Post CDP (part).....	6	0	6	0	0	0	63	0	203	0	0	2
Lenroot town.....	15	1	13	0	0	1	1,252	1	35	1	0	5
Meadowbrook town.....	1	0	1	0	0	0	130	0	1	1	0	0
Meteor town.....	1	0	0	0	0	1	153	0	5	0	0	1
Ojibwa town.....	12	2	12	0	0	0	241	2	17	0	0	3
Radisson village.....	14	2	12	0	0	0	214	10	24	3	0	4
Radisson town.....	30	6	32	2	1	1	360	8	65	2	1	5
New Post CDP (part).....	3	0	3	0	0	0	32	0	14	0	0	0
Reserve CDP (part).....	0	0	0	0	0	0	0	0	0	0	0	0
Round Lake town.....	21	1	17	4	0	2	957	1	35	4	0	4
Sand Lake town.....	23	1	22	0	1	0	671	1	164	0	1	0
Reserve CDP (part).....	6	0	6	0	0	0	22	0	123	0	0	0
Stone Lake CDP (part).....	2	1	1	0	1	0	106	1	7	0	1	0
Spider Lake town.....	5	0	5	0	0	0	350	0	5	1	0	0
Weirgor town.....	14	3	10	0	0	1	323	4	16	2	0	1
Winter village.....	14	0	9	0	0	5	301	4	13	1	0	8
Winter town.....	30	0	28	2	0	0	897	46	38	7	0	2
Shawano County.....	757	90	662	72	32	56	38,011	233	3,834	252	45	422
Almon town.....	13	0	8	2	3	0	555	4	20	2	4	12
Angelica town.....	19	0	14	5	0	0	1,778	1	22	11	0	0
Angelica CDP (part).....	0	0	0	0	0	0	54	0	0	0	0	0
Kraukow CDP.....	8	0	8	0	0	0	349	0	11	2	0	0
Aniwa village.....	2	0	2	0	0	0	260	0	2	0	0	0
Aniwa town.....	3	1	1	0	1	0	535	1	7	0	1	0
Bartelme town.....	35	11	37	0	0	6	208	17	633	1	0	6
Belle Plaine town.....	13	0	12	0	0	1	1,809	1	43	9	0	6
Birmamwood village (part).....	8	0	7	1	0	0	787	4	13	1	0	5
Birmamwood town.....	13	1	13	1	0	0	644	4	115	14	0	0
Bonduel village.....	14	0	13	3	0	0	1,424	12	36	9	0	12
Bowler village.....	23	2	25	0	0	0	248	2	77	0	0	0
Cecil village.....	9	1	6	1	0	2	539	2	30	1	0	8
Eland village.....	2	1	0	0	1	0	188	1	9	0	1	5
Fairbanks town.....	8	3	7	0	0	0	608	5	12	0	0	0
Germania town.....	0	0	0	0	0	0	322	0	5	4	0	1
Grant town.....	16	0	6	4	12	0	979	3	13	4	12	0
Caroline CDP.....	2	0	4	2	0	0	265	1	6	2	0	0
Green Valley town.....	11	1	11	0	0	1	1,060	2	22	0	1	16
Green Valley CDP.....	3	0	3	0	0	0	126	0	6	0	0	4
Pulcifer CDP.....	1	1	0	0	0	0	131	1	3	0	0	0
Gresham village.....	41	1	37	3	1	1	439	2	178	3	1	5
Hartland town.....	12	1	7	3	0	1	877	1	22	14	0	2
Herman town.....	25	1	20	2	0	3	714	1	73	3	0	11
Leopolis CDP (part).....	0	0	0	0	0	0	59	0	1	0	0	2
Hutchins town.....	14	0	14	0	0	0	576	0	25	9	0	4
Lessor town.....	7	6	9	0	0	0	1,231	7	22	7	0	8
Navarino CDP (part).....	0	0	0	0	0	0	35	0	0	0	0	0
Maple Grove town.....	0	0	0	0	0	0	963	0	2	7	0	0
Angelica CDP (part).....	0	0	0	0	0	0	38	0	0	0	0	0
Marion city (part).....	3	0	3	0	0	0	25	0	3	0	0	0
Mattoon village.....	10	2	8	7	6	5	372	3	16	14	6	46
Morris town.....	4	0	3	0	0	1	431	0	20	0	0	6
Navarino town.....	5	0	7	1	0	3	432	0	14	1	0	7
Navarino CDP (part).....	2	0	5	0	0	3	135	0	9	0	0	3
Pella town.....	6	0	6	0	0	0	836	0	16	19	0	0
Leopolis CDP (part).....	0	0	0	0	0	0	25	0	0	0	0	0
Pella CDP.....	2	0	2	0	0	0	172	0	3	12	0	0
Pulaski village (part).....	5	4	0	0	0	1	208	4	6	3	0	2
Red Springs town.....	40	2	34	7	2	0	440	5	509	10	2	3
Middle Village CDP (part).....	0	0	0	0	0	0	3	0	245	0	0	0
Richmond town.....	34	5	14	8	0	7	1,777	10	80	20	0	11
Thornton CDP.....	3	2	1	0	0	0	61	2	5	0	0	0
Seneca town.....	9	1	9	0	0	0	548	1	19	0	0	0

Table 5.
Population for Selected Categories of Race: 2010—Con.

[For information on confidentiality protection, nonsampling error, and definitions, see Selected Appendixes at <www.census.gov/prod/cen2010/cph-1-a.pdf>]

State County County Subdivision Place	Race in combination with one or more other races						Race alone or in combination with one or more other races					
	White	Black or African American	American Indian and Alaska Native	Asian	Native Hawaiian and Other Pacific Islander	Some Other Race	White	Black or African American	American Indian and Alaska Native	Asian	Native Hawaiian and Other Pacific Islander	Some Other Race
Shawano County—Con.												
Seneca town—Con.												
Tilleda CDP.....	0	0	0	0	0	0	88	0	3	0	0	0
Shawano city.....	240	29	230	18	3	15	7,911	95	1,376	57	9	127
Tigerton village.....	16	2	14	2	0	2	700	4	38	4	0	13
Washington town.....	19	4	16	1	1	0	1,810	8	62	2	5	30
Waukechon town.....	9	2	5	2	1	1	993	8	23	5	1	1
Wescott town.....	32	1	31	0	0	5	3,016	4	176	9	1	13
Wittenberg village.....	17	3	16	0	0	0	982	3	57	2	0	55
Wittenberg town.....	20	5	17	1	1	1	786	18	38	7	1	7
Sheboygan County.....	1,703	628	492	422	56	542	105,564	2,312	936	5,732	91	2,839
Adell village.....	10	1	8	1	0	1	502	2	9	11	0	3
Cascade village.....	3	0	3	0	0	0	696	3	5	0	3	5
Cedar Grove village.....	16	6	7	4	0	0	2,083	8	16	13	0	10
Elkhart Lake village.....	3	1	0	2	0	0	948	3	9	2	0	8
Glenbeulah village.....	3	0	0	1	0	2	460	0	1	1	0	4
Greenbush town.....	11	2	7	2	0	1	1,509	2	16	12	0	7
Greenbush CDP.....	0	0	0	0	0	0	162	0	0	0	0	0
Herman town.....	17	8	12	12	6	13	1,996	73	14	44	10	48
Holland town.....	6	4	2	0	0	0	2,200	11	4	24	4	2
Howards Grove village.....	14	5	4	6	0	2	3,148	17	6	24	0	9
Kohler village.....	22	7	1	7	0	12	2,058	11	1	59	0	16
Lima town.....	23	6	8	8	3	4	2,911	16	15	34	4	30
Gibbsville CDP.....	9	4	4	1	0	0	497	5	5	4	1	9
Hingham CDP (part).....	4	1	0	0	0	3	762	7	3	0	0	19
Lyndon town.....	14	2	6	1	0	5	1,528	4	7	6	0	11
Hingham CDP (part).....	2	1	0	1	0	0	98	1	0	2	0	0
Mitchell town.....	12	6	5	1	0	4	1,773	513	42	6	10	5
Mosel town.....	5	2	1	2	0	1	746	3	1	39	0	7
Oostburg village.....	22	6	4	6	0	6	2,784	26	13	27	0	59
Plymouth city.....	108	18	38	47	2	22	8,233	50	73	110	2	97
Plymouth town.....	17	15	14	5	1	0	3,161	19	16	17	1	9
Random Lake village.....	17	5	3	6	0	3	1,538	12	7	16	0	38
Rhine town.....	10	2	1	7	0	0	2,112	3	3	25	0	1
Russell town.....	2	0	0	0	0	2	375	0	2	0	0	2
Scott town.....	9	2	6	1	0	0	1,814	6	13	5	0	7
Sheboygan city.....	1,138	467	292	251	30	396	41,823	1,352	534	4,690	42	2,166
Sheboygan town.....	81	17	26	25	10	14	6,854	61	42	325	10	67
Sheboygan Falls city.....	95	35	19	19	0	45	7,570	78	42	88	0	104
Sheboygan Falls town.....	9	2	4	5	4	3	1,648	6	8	36	4	30
Sherman town.....	4	1	0	0	0	3	1,462	6	1	7	1	32
Waldo village.....	10	5	8	0	0	0	475	12	12	11	0	6
Wilson town.....	22	3	13	3	0	3	3,157	15	24	100	0	56
Taylor County.....	146	30	60	30	6	34	20,394	88	103	86	14	162
Aurora town.....	13	0	12	1	0	2	415	2	12	2	0	5
Browning town.....	5	2	0	2	0	1	868	3	0	2	0	37
Chelsea town.....	6	0	2	0	4	0	801	0	3	1	5	2
Chelsea CDP (part).....	0	0	0	0	0	0	97	0	0	0	0	1
Whittlesey CDP.....	0	0	0	0	0	0	105	0	0	0	0	0
Cleveland town.....	1	1	0	0	0	0	267	1	0	1	0	0
Deer Creek town.....	1	0	1	0	0	0	746	1	1	0	2	19
Ford town.....	0	0	0	0	0	0	268	0	0	0	0	0
Gilman village.....	1	0	1	0	0	0	409	0	1	0	0	1
Goodrich town.....	0	0	0	0	0	0	510	0	0	0	0	0
Greenwood town.....	2	0	1	1	0	0	634	0	3	2	1	0
Grover town.....	1	0	1	0	0	0	254	1	2	0	0	0
Hammel town.....	4	0	1	3	0	0	708	0	3	6	0	0
Holway town.....	3	0	2	1	0	1	969	0	2	4	1	1
Jump River town.....	0	0	0	0	0	0	375	0	0	0	0	0
Jump River CDP (part).....	0	0	0	0	0	0	48	0	0	0	0	0
Little Black town.....	2	0	0	2	1	0	1,111	1	2	5	1	23
Lublin village.....	0	0	0	0	0	0	116	0	0	1	0	1
McKinley town.....	4	0	0	3	0	1	451	2	0	4	0	5
Jump River CDP (part).....	0	0	0	0	0	0	4	0	0	0	0	0
Maplehurst town.....	0	0	0	0	0	0	318	11	2	0	0	4
Medford city.....	58	14	26	12	1	12	4,254	36	43	36	1	20
Medford town.....	12	3	4	3	0	3	2,585	12	7	9	1	5
Molitor town.....	3	0	3	0	0	0	321	0	4	0	2	0
Pershing town.....	1	0	1	0	0	0	180	0	1	0	0	0
Rib Lake village.....	6	3	3	0	0	1	904	4	6	2	0	1
Rib Lake town.....	13	3	0	1	0	9	827	5	5	9	0	19
Roosevelt town.....	1	0	1	0	0	0	463	1	1	0	0	9
Stetsonville village.....	3	2	1	0	0	0	536	6	1	1	0	0
Taft town.....	1	1	0	0	0	0	421	1	4	0	0	5
Westboro town.....	5	1	0	1	0	4	683	1	0	1	0	5
Chelsea CDP (part).....	0	0	0	0	0	0	15	0	0	0	0	0
Westboro CDP.....	1	1	0	1	0	0	190	1	0	1	0	0

Table 5.
Population for Selected Categories of Race: 2010—Con.

[For information on confidentiality protection, nonsampling error, and definitions, see Selected Appendixes at <www.census.gov/prod/cen2010/cph-1-a.pdf>]

State County County Subdivision Place	Race in combination with one or more other races						Race alone or in combination with one or more other races					
	White	Black or African American	American Indian and Alaska Native	Asian	Native Hawaiian and Other Pacific Islander	Some Other Race	White	Black or African American	American Indian and Alaska Native	Asian	Native Hawaiian and Other Pacific Islander	Some Other Race
Trempealeau County.....	230	47	74	30	10	109	27,460	109	137	153	14	1,195
Albion town.....	4	3	0	0	0	1	635	5	1	2	0	14
Arcadia city.....	53	6	5	2	5	51	2,201	28	14	19	5	719
Arcadia town.....	10	1	2	6	0	7	1,693	3	2	9	3	82
Blair city.....	18	0	9	1	0	10	1,337	5	12	3	0	28
Burnside town.....	3	1	4	0	0	0	486	1	5	0	0	23
Caledonia town.....	6	0	0	0	0	6	907	0	4	8	0	7
Chimney Rock town.....	0	0	0	0	0	0	234	2	1	2	1	1
Dodge town.....	0	0	0	0	0	0	382	1	0	3	0	3
Dodge CDP.....	0	0	0	0	0	0	121	0	0	0	0	0
Eleva village.....	6	2	3	0	0	3	662	2	4	2	0	8
Ettrick village.....	4	2	0	0	0	2	518	3	1	0	0	6
Ettrick town.....	4	1	0	2	0	1	1,231	2	0	5	0	3
Gale town.....	7	3	3	1	0	0	1,663	6	7	7	0	19
Galesville city.....	23	3	10	7	1	6	1,454	5	13	22	1	12
Hale town.....	10	1	5	3	0	1	1,016	3	7	16	0	5
Independence city.....	12	3	6	1	0	4	1,196	4	7	6	0	136
Lincoln town.....	1	1	1	2	3	0	796	4	4	6	3	14
Osseo city.....	11	6	2	0	0	3	1,672	7	18	2	0	13
Pigeon town.....	12	3	7	1	0	1	866	3	8	10	0	16
Pigeon Falls village.....	1	0	0	1	0	0	409	1	0	2	0	0
Preston town.....	2	1	0	0	1	0	942	2	1	2	1	7
Strum village.....	6	0	2	0	0	4	1,077	2	3	2	0	36
Sumner town.....	6	3	0	1	0	2	804	5	1	4	0	2
Trempealeau village.....	15	4	6	1	0	4	1,511	5	12	7	0	9
Trempealeau town.....	5	2	3	0	0	0	1,745	2	5	5	0	4
Unity town.....	1	0	0	0	0	1	503	0	0	2	0	2
Whitehall city.....	10	1	6	1	0	2	1,520	8	7	7	0	26
Vernon County.....	262	113	104	52	12	33	29,347	222	165	144	19	178
Bergen town.....	4	2	3	0	1	1	1,348	7	11	2	1	1
Chaseburg village.....	4	2	3	0	0	0	278	2	3	1	0	5
Christiana town.....	3	0	0	2	0	1	925	3	0	2	1	3
Clinton town.....	6	3	2	0	0	1	1,341	9	3	0	0	11
Coon town.....	1	0	0	0	1	0	727	1	0	0	1	0
Coon Valley village.....	3	1	0	2	0	0	755	2	0	7	0	4
De Soto village (part).....	1	0	0	0	1	0	179	0	0	0	1	0
Forest town.....	3	2	1	0	0	0	620	15	1	0	0	1
Franklin town.....	27	17	18	0	0	0	1,129	21	19	1	0	1
Genoa village.....	2	0	0	0	2	0	248	0	4	1	2	0
Genoa town.....	4	4	0	0	0	0	782	5	1	4	0	1
Greenwood town.....	2	1	2	1	0	0	839	8	2	1	0	0
Hamburg town.....	8	3	1	5	0	0	965	5	1	7	0	4
Harmony town.....	11	4	3	1	0	3	752	5	3	2	0	4
Hillsboro city.....	14	6	10	0	0	3	1,403	9	10	4	0	8
Hillsboro town.....	12	6	2	2	3	3	799	6	6	4	3	5
Jefferson town.....	20	10	10	8	0	0	1,132	16	13	9	0	1
Kickapoo town.....	2	2	0	2	0	2	601	6	1	6	0	16
La Farge village.....	6	1	4	3	0	0	730	3	16	4	0	1
Liberty town.....	3	0	1	1	0	1	251	0	1	2	0	1
Ontario village.....	9	3	1	0	0	5	498	3	8	6	0	48
Readstown village.....	4	3	0	0	0	1	404	9	1	4	0	1
Stark town.....	2	0	1	1	0	0	358	1	1	5	0	0
Sterling town.....	3	2	1	0	0	0	631	2	1	0	0	2
Stoddard village.....	2	0	0	0	0	2	766	5	1	1	0	3
Union town.....	6	3	5	0	0	0	690	5	5	6	0	2
Viola village (part).....	4	0	3	1	0	0	220	0	3	1	0	2
Viroqua city.....	43	18	14	12	0	4	4,279	44	25	36	3	22
Viroqua town.....	11	2	4	6	1	0	1,695	6	7	14	3	6
Webster town.....	6	6	0	0	0	0	767	6	0	2	0	9
Westby city.....	23	12	5	2	0	5	2,180	17	8	5	0	14
Wheatland town.....	13	0	10	3	3	1	557	1	10	4	4	1
Whitestown town.....	0	0	0	0	0	0	498	0	0	3	0	1
Vilas County.....	251	42	163	35	7	31	18,909	77	2,533	96	8	76
Arbor Vitae town.....	53	7	38	3	0	7	3,251	12	79	13	0	15
Boulder Junction town.....	8	0	2	5	0	1	920	0	12	7	0	2
Boulder Junction CDP.....	3	0	0	2	0	1	182	0	0	3	0	1
Cloverland town.....	17	2	11	0	3	3	1,012	2	16	8	3	6
Conover town.....	11	3	8	0	0	0	1,221	3	14	7	0	1
Eagle River city.....	22	1	10	10	0	1	1,322	12	59	11	0	16
Lac du Flambeau town.....	55	13	46	6	0	3	1,230	17	2,242	9	0	7
Lac du Flambeau CDP.....	35	10	28	5	0	0	235	13	1,752	7	0	3
Land O'Lakes town.....	13	1	12	0	0	0	850	1	21	2	0	0
Lincoln town.....	11	2	6	3	0	0	2,395	4	18	9	0	8
Manitowish Waters town.....	4	2	2	0	0	0	563	3	3	0	0	1
Phelps town.....	10	0	6	1	0	3	1,176	0	26	5	0	3
Plum Lake town.....	4	1	1	0	0	2	489	1	2	1	0	2
Sayner CDP.....	2	1	1	0	0	0	205	1	2	1	0	0
Presque Isle town.....	4	0	0	1	0	3	617	0	1	1	0	3
St. Germain town.....	23	5	10	2	2	6	2,056	16	16	10	2	9

Table 5.
Population for Selected Categories of Race: 2010—Con.

[For information on confidentiality protection, nonsampling error, and definitions, see Selected Appendixes at <www.census.gov/prod/cen2010/cph-1-a.pdf>]

State County County Subdivision Place	Race in combination with one or more other races						Race alone or in combination with one or more other races					
	White	Black or African American	American Indian and Alaska Native	Asian	Native Hawaiian and Other Pacific Islander	Some Other Race	White	Black or African American	American Indian and Alaska Native	Asian	Native Hawaiian and Other Pacific Islander	Some Other Race
Vilas County—Con.												
Washington town.....	12	5	9	2	2	2	1,428	5	21	9	3	3
Winchester town.....	4	0	2	2	0	0	379	1	3	4	0	0
Walworth County.....	1,416	456	430	286	41	494	95,351	1,436	738	1,131	84	5,098
Bloomfield town.....	132	33	50	16	1	52	5,856	119	77	42	4	325
Lake Ivanhoe CDP (part).....	34	7	15	5	0	19	296	72	21	6	0	80
Pell Lake CDP.....	59	23	17	11	1	15	3,564	36	34	27	1	124
Powers Lake CDP (part).....	2	0	0	0	0	2	450	4	0	1	0	23
Burlington city (part).....	0	0	0	0	0	0	0	0	0	0	0	0
Darien village.....	23	5	5	1	0	12	1,382	17	11	10	0	183
Darien town.....	28	6	4	0	2	19	1,600	10	6	2	2	104
Delavan city.....	200	52	43	32	5	124	7,074	196	103	114	7	1,203
Delavan town.....	72	30	17	14	2	29	4,927	66	39	47	6	285
Delavan Lake CDP (part).....	34	7	11	4	1	18	2,349	22	16	13	5	116
East Troy village.....	54	20	26	14	0	11	4,161	35	49	38	3	59
East Troy town.....	37	5	15	15	3	5	3,960	23	24	33	7	15
Potter Lake CDP.....	14	1	2	10	3	1	1,087	5	6	17	4	4
Elkhorn city.....	147	48	49	41	4	44	9,367	168	72	109	6	533
Fontana-on-Geneva Lake village.....	8	0	1	2	0	5	1,645	0	2	14	0	19
Geneva town.....	51	19	10	8	0	27	4,675	56	25	75	6	214
Como CDP.....	28	14	1	1	0	22	2,445	31	7	53	6	122
Genoa City village (part).....	37	16	11	13	1	9	2,933	36	19	25	1	68
Lafayette town.....	24	9	12	5	0	2	1,922	15	17	23	0	29
La Grange town.....	26	4	8	8	0	7	2,403	7	10	19	0	42
Lauderdale Lakes CDP (part).....	10	0	0	7	0	3	1,090	0	0	13	0	6
Lake Geneva city.....	119	47	27	21	7	42	6,823	92	42	132	8	691
Linn town.....	27	9	5	2	0	13	2,321	11	15	22	0	42
Lyons town.....	40	13	19	8	0	3	3,584	24	29	31	0	73
Lake Ivanhoe CDP (part).....	0	0	0	0	0	0	1	1	0	0	0	0
Springfield CDP.....	2	0	2	0	0	0	156	0	2	0	0	2
Mukwonago village (part).....	0	0	0	0	0	0	97	1	1	2	0	0
Richmond town.....	12	2	6	0	0	5	1,827	12	9	6	0	43
Lake Lorraine CDP.....	2	0	2	0	0	0	315	1	2	3	0	5
Turtle Lake CDP.....	1	0	0	0	0	1	310	6	1	0	0	27
Sharon village.....	26	5	2	3	0	16	1,418	9	11	9	0	184
Sharon town.....	18	3	5	6	0	6	894	5	5	10	0	12
Spring Prairie town.....	21	8	7	7	0	1	2,151	17	14	12	0	10
Sugar Creek town.....	37	15	11	11	3	15	3,832	28	19	26	3	85
Lauderdale Lakes CDP (part).....	1	1	0	0	0	0	73	1	0	0	0	0
Troy town.....	14	5	7	5	0	0	2,330	8	10	12	0	10
Walworth village.....	32	6	11	4	1	14	2,496	27	14	26	6	281
Walworth town.....	15	5	6	2	0	2	1,668	11	7	3	0	28
Delavan Lake CDP (part).....	2	0	1	1	0	0	160	0	2	1	0	5
Whitewater city (part).....	172	81	57	32	12	26	10,118	413	85	244	22	466
Whitewater town.....	21	1	12	8	0	0	1,446	5	12	17	0	12
Williams Bay village.....	23	9	4	8	0	5	2,441	25	11	28	3	82
Washburn County.....	226	34	171	18	1	18	15,569	70	357	81	3	67
Barronett town.....	5	0	5	0	0	0	435	0	11	1	0	0
Bashaw town.....	6	3	3	0	0	0	925	14	8	4	0	1
Bass Lake town.....	20	8	12	1	0	2	491	8	25	1	0	2
Beaver Brook town.....	6	1	2	0	0	3	684	3	18	7	1	6
Birchwood village.....	2	0	2	0	0	0	436	1	7	0	0	0
Birchwood town.....	4	0	4	0	0	0	470	0	12	0	0	0
Brooklyn town.....	3	0	3	0	0	0	251	0	3	2	0	1
Casey town.....	18	1	17	0	0	0	352	1	17	1	0	0
Chicog town.....	0	0	0	0	0	0	232	0	1	1	0	0
Crystal town.....	2	1	1	0	0	0	259	1	6	1	0	2
Evergreen town.....	15	1	12	2	0	2	1,121	2	21	3	1	3
Frog Creek town.....	2	0	2	0	0	0	129	1	2	0	0	0
Gull Lake town.....	0	0	0	0	0	0	182	1	2	1	0	0
Long Lake town.....	13	1	9	4	0	0	611	2	14	11	0	0
Madge town.....	1	0	1	0	0	0	502	0	4	1	0	2
Minong village.....	8	1	5	1	0	1	498	3	7	2	0	25
Minong town.....	15	3	12	1	0	3	905	4	18	2	0	5
Saronia town.....	1	1	0	0	0	0	381	1	3	0	0	0
Shell Lake city.....	7	1	5	1	0	0	1,323	3	21	5	0	2
Spooner city.....	50	7	36	6	1	6	2,600	14	86	25	1	10
Spooner town.....	9	2	7	0	0	0	698	2	14	1	0	0
Springbrook town.....	11	0	11	0	0	0	441	0	15	0	0	0
Stinnett town.....	5	0	4	1	0	0	237	0	7	7	0	0
Stone Lake town.....	12	3	7	1	0	1	503	5	8	2	0	2
Stone Lake CDP (part).....	0	0	0	0	0	0	65	0	1	0	0	0
Trego town.....	11	0	11	0	0	0	903	4	27	3	0	6
Trego CDP.....	2	0	2	0	0	0	217	3	9	0	0	0
Washington County.....	1,418	585	397	400	44	275	127,735	1,740	798	1,815	74	1,327
Addison town.....	28	13	12	7	2	2	3,426	25	23	21	2	31
Allenton CDP.....	3	1	0	1	0	1	803	3	4	4	0	12
Barton town.....	16	2	4	9	3	3	2,608	7	9	21	3	8

Table 5.
Population for Selected Categories of Race: 2010—Con.

[For information on confidentiality protection, nonsampling error, and definitions, see Selected Appendixes at <www.census.gov/prod/cen2010/cph-1-a.pdf>]

State County County Subdivision Place	Race in combination with one or more other races						Race alone or in combination with one or more other races					
	White	Black or African American	American Indian and Alaska Native	Asian	Native Hawaiian and Other Pacific Islander	Some Other Race	White	Black or African American	American Indian and Alaska Native	Asian	Native Hawaiian and Other Pacific Islander	Some Other Race
Washington County—Con.												
Erin town.....	38	3	16	9	2	13	3,696	8	28	26	5	26
Farmington town.....	17	2	0	15	0	8	3,923	31	6	49	0	26
Germantown village.....	242	134	62	85	11	34	18,532	564	108	703	11	129
Germantown town.....	2	1	0	0	0	1	253	1	0	1	0	1
Hartford city (part).....	172	63	38	54	6	29	13,647	185	105	171	10	291
Hartford town.....	17	6	5	3	0	3	3,567	12	11	26	1	9
Jackson village.....	69	28	16	29	0	8	6,615	60	31	75	4	46
Jackson town.....	28	20	10	3	0	2	4,063	45	18	28	0	14
Kewaskum village (part).....	51	12	22	4	0	18	3,896	31	36	26	2	67
Kewaskum town.....	5	2	0	3	0	0	1,040	3	3	12	0	0
Milwaukee city (part).....	0	0	0	0	0	0	0	0	0	0	0	0
Newburg village (part).....	9	1	1	3	0	4	1,143	2	5	8	0	8
Polk town.....	24	8	9	6	0	3	3,882	20	20	27	5	8
Richfield village.....	59	13	25	22	0	8	11,004	105	54	148	3	51
Slinger village.....	52	21	15	17	1	8	4,979	46	26	49	3	25
Trenton town.....	48	23	14	8	6	15	4,642	50	29	35	6	28
Wayne town.....	11	8	0	3	0	1	2,148	17	4	4	2	6
West Bend city.....	500	217	138	108	13	101	29,952	513	272	349	16	523
West Bend town.....	30	8	10	12	0	14	4,719	15	10	36	1	30
Waukesha County.....	4,744	1,614	1,139	1,828	172	914	368,707	6,528	2,205	12,549	303	4,955
Big Bend village.....	14	0	7	7	0	0	1,277	2	10	13	1	1
Brookfield city.....	495	136	71	291	24	96	34,609	596	135	2,829	40	284
Brookfield town.....	73	28	2	40	5	19	5,622	132	5	397	8	37
Butler village.....	30	8	9	8	1	11	1,728	64	22	31	2	28
Chenequa village.....	8	1	1	6	0	0	580	2	4	11	0	1
Delafield city.....	54	10	18	22	0	4	6,884	64	40	116	2	33
Delafield town.....	80	22	16	41	5	5	7,982	263	42	174	5	22
Dousman village.....	23	10	5	6	0	2	2,252	25	17	27	0	4
Eagle village.....	3	2	0	1	0	0	1,920	4	2	8	0	19
Eagle town.....	25	1	16	8	0	0	3,452	14	28	26	2	10
Elm Grove village.....	54	1	7	44	6	6	5,714	41	14	190	10	24
Genesee town.....	54	18	14	25	2	11	7,244	31	30	63	2	33
Hartland village.....	125	44	32	51	2	8	8,789	121	61	207	8	58
Lac La Belle village (part).....	2	0	1	1	0	0	288	0	1	2	0	0
Lannon village.....	16	2	2	3	0	9	1,065	13	9	8	0	28
Lisbon town.....	86	19	31	31	2	11	9,995	54	67	100	11	24
Menomonee Falls village.....	432	188	117	164	8	78	33,058	1,250	193	1,414	12	209
Merton village.....	43	6	18	16	4	7	3,238	28	28	66	7	28
Merton town.....	60	13	13	24	2	17	8,190	34	28	114	3	34
Milwaukee city (part).....	0	0	0	0	0	0	0	0	0	0	0	0
Mukwonago village (part).....	61	26	21	11	5	4	7,125	43	37	75	11	27
Mukwonago town.....	100	19	39	37	0	16	7,827	47	61	87	0	45
Muskego city.....	242	54	72	100	9	44	23,695	121	111	315	18	144
Nashotah village.....	17	4	9	9	0	0	1,364	6	16	29	0	2
New Berlin city.....	425	123	120	176	13	92	37,412	413	238	1,668	23	324
North Prairie village.....	12	3	5	4	0	0	2,111	9	15	7	0	11
Oconomowoc city.....	185	62	49	66	6	24	15,315	133	84	226	8	192
Oconomowoc town.....	76	24	23	24	3	10	8,273	70	33	71	8	36
Okauchee Lake CDP.....	35	7	8	19	0	6	4,349	34	14	48	2	15
Oconomowoc Lake village.....	2	0	0	0	2	0	581	2	2	5	3	4
Ottawa town.....	24	4	1	17	3	1	3,754	38	28	45	4	16
Pewaukee city.....	152	40	30	100	11	14	12,590	184	65	444	14	83
Pewaukee village.....	93	27	35	34	1	16	7,638	120	52	350	7	104
Summit town.....	46	13	13	17	1	4	4,563	47	26	45	2	39
Sussex village.....	105	50	13	44	1	13	10,118	134	48	268	1	62
Vernon town.....	68	13	30	25	0	0	7,456	66	46	77	0	24
Wales village.....	16	4	4	8	0	2	2,512	13	10	22	3	6
Waukesha city.....	1,361	610	268	340	51	371	63,662	2,270	543	2,835	81	2,870
Waukesha town.....	82	29	27	27	5	19	8,824	74	54	184	7	89
Waupaca County.....	436	92	217	82	9	94	51,352	246	475	276	15	519
Bear Creek town.....	6	0	6	0	0	0	822	0	7	0	0	0
Big Falls village.....	0	0	0	0	0	0	61	0	0	0	0	0
Caledonia town.....	7	2	3	1	0	2	1,597	15	8	5	0	10
Clintonville city.....	73	12	37	15	0	18	4,433	25	86	32	0	61
Dayton town.....	21	1	11	9	2	2	2,718	4	20	18	2	9
Chain O' Lakes CDP (part).....	1	0	0	2	1	0	459	0	0	2	1	0
Dupont town.....	6	0	5	1	0	0	724	0	6	14	0	0
Embarrass village.....	3	1	2	0	0	0	395	3	6	0	0	3
Farmington town.....	12	5	3	4	0	0	3,913	22	20	15	0	16
Chain O' Lakes CDP (part).....	2	0	1	1	0	0	513	0	7	3	0	0
King CDP.....	5	1	2	2	0	0	1,720	9	10	6	0	10
Fremont village.....	3	2	0	1	0	0	673	3	0	4	1	1
Fremont town.....	4	0	4	0	0	0	595	1	4	1	0	0
Harrison town.....	5	2	3	0	0	0	461	3	3	5	0	1
Helvetia town.....	6	0	4	1	0	1	629	3	4	5	0	1
Iola village.....	5	1	6	1	0	5	1,286	3	10	4	0	7
Iola town.....	3	2	0	1	1	0	964	3	0	3	4	1
Larrabee town.....	23	1	17	6	0	3	1,347	1	23	12	0	23

Table 5.
Population for Selected Categories of Race: 2010—Con.

[For information on confidentiality protection, nonsampling error, and definitions, see Selected Appendixes at <www.census.gov/prod/cen2010/cph-1-a.pdf>]

State County County Subdivision Place	Race in combination with one or more other races						Race alone or in combination with one or more other races					
	White	Black or African American	American Indian and Alaska Native	Asian	Native Hawaiian and Other Pacific Islander	Some Other Race	White	Black or African American	American Indian and Alaska Native	Asian	Native Hawaiian and Other Pacific Islander	Some Other Race
Waupaca County—Con.												
Lebanon town.....	10	3	4	1	0	4	1,646	7	7	2	0	14
Lind town.....	11	0	5	2	4	0	1,547	3	16	7	4	13
Little Wolf town.....	5	0	3	0	0	2	1,413	2	4	1	0	9
Manawa city.....	11	2	4	1	0	4	1,342	5	11	6	0	18
Marion city (part).....	5	4	2	0	0	0	1,210	5	21	1	0	4
Matteson town.....	8	0	6	3	0	3	922	1	12	6	0	6
Mukwa town.....	15	2	6	5	0	2	2,907	3	13	15	0	7
Northport CDP.....	0	0	0	0	0	0	484	1	5	1	0	0
New London city (part).....	69	13	30	9	0	30	5,388	25	69	60	1	218
Ogdensburg village.....	2	0	0	2	0	0	180	0	2	5	0	0
Royalton town.....	9	1	4	3	0	1	1,424	3	7	5	0	4
St. Lawrence town.....	0	0	0	0	0	0	705	0	2	2	0	1
Scandinavia village.....	1	1	0	0	0	0	354	3	1	0	0	6
Scandinavia town.....	5	1	1	3	0	0	1,054	2	5	7	0	3
Union town.....	5	0	5	0	0	0	800	1	9	0	0	1
Waupaca city.....	61	22	32	8	2	7	5,923	78	73	27	2	36
Waupaca town.....	9	2	3	3	0	1	1,159	5	10	6	0	2
Weyauwega city.....	24	11	9	1	0	4	1,856	16	13	4	1	35
Weyauwega town.....	7	0	2	0	0	5	579	0	2	0	0	9
Wyoming town.....	2	1	0	1	0	0	325	1	1	4	0	0
Waushara County.....	280	69	127	48	4	64	23,292	523	258	142	18	573
Aurora town.....	13	5	3	5	1	0	940	8	6	26	1	18
Berlin city (part).....	0	0	0	0	0	0	80	0	0	0	0	9
Bloomfield town.....	13	0	9	0	0	4	1,046	1	11	1	0	6
Tustin CDP.....	2	0	2	0	0	0	115	0	3	0	0	1
Coloma village.....	0	0	0	0	0	0	450	0	0	0	0	0
Coloma town.....	2	0	2	0	0	0	733	1	4	12	0	5
Dakota town.....	28	0	22	6	0	0	1,149	0	29	11	5	61
Deerfield town.....	8	4	4	0	0	0	726	6	7	0	0	6
Hancock village.....	3	2	2	0	0	1	396	4	2	1	0	18
Hancock town.....	3	0	3	0	0	2	499	2	8	0	0	23
Leon town.....	2	0	1	0	0	1	1,413	2	9	2	0	15
Pine River CDP.....	0	0	0	0	0	0	144	0	3	0	0	0
Lohrville village.....	3	2	1	0	0	0	387	4	8	2	0	4
Marion town.....	15	2	6	5	0	2	1,997	3	14	18	0	21
Mount Morris town.....	11	4	2	2	0	3	1,086	5	4	6	1	6
Oasis town.....	3	1	2	0	0	0	384	2	5	0	1	0
Plainfield village.....	11	3	5	2	0	1	791	6	6	6	0	64
Plainfield town.....	23	11	12	9	0	5	512	17	12	10	0	36
Poysippi town.....	4	4	0	0	0	0	916	6	4	0	0	9
Poy Sippi CDP.....	2	2	0	0	0	0	368	2	2	0	0	1
Redgranite village.....	25	11	6	6	0	4	1,688	393	47	8	6	34
Richford town.....	3	0	2	0	0	1	605	0	3	0	0	7
Rose town.....	6	1	4	0	0	1	622	2	5	0	0	17
Saxeville town.....	6	0	3	3	0	0	981	2	3	6	0	0
Springwater town.....	13	2	4	3	0	4	1,253	8	12	7	0	7
Warren town.....	6	2	4	0	0	0	658	4	4	1	0	7
Wautoma city.....	65	13	28	6	3	26	2,023	45	43	14	3	166
Wautoma town.....	6	0	1	0	0	5	1,254	0	6	6	1	17
Wild Rose village.....	8	2	1	1	0	4	703	2	6	5	0	17
Winnebago County.....	2,279	959	725	612	76	440	156,724	3,934	1,761	4,434	134	2,628
Algoma town.....	54	21	22	23	1	3	6,589	38	27	217	1	14
Appleton city (part).....	60	29	17	8	0	22	1,124	118	32	110	0	176
Black Wolf town.....	26	2	14	8	1	2	2,372	11	15	33	1	5
Clayton town.....	27	8	8	14	0	1	3,891	17	17	49	0	6
Menasha city (part).....	306	149	101	50	5	79	14,006	341	222	362	15	555
Menasha town.....	282	99	61	82	4	76	17,029	305	169	613	5	682
Neenah city.....	370	173	121	88	5	49	24,269	496	304	455	14	379
Neenah town.....	18	3	1	12	3	2	3,167	15	13	49	4	10
Nekimi town.....	6	1	5	0	0	0	1,412	2	6	11	0	4
Nepeuskun town.....	12	0	6	7	0	3	700	3	7	8	0	6
Omro city.....	22	7	13	0	0	2	3,420	30	29	6	0	54
Omro town.....	10	4	3	1	0	6	2,095	13	5	3	0	12
Oshkosh city.....	985	446	313	281	55	186	60,797	2,497	823	2,394	85	661
Oshkosh town.....	26	5	8	13	1	1	2,400	15	15	63	2	7
Butte des Morts CDP (part).....	0	0	0	0	0	0	44	0	0	0	0	0
Poygan town.....	7	1	6	1	0	0	1,289	4	9	6	1	0
Rushford town.....	4	1	1	2	0	0	1,543	7	4	4	3	4
Eureka CDP.....	2	1	0	1	0	0	220	1	0	1	0	0
Waukau CDP.....	1	0	0	1	0	0	252	3	0	1	0	0
Utica town.....	4	0	2	1	0	1	1,271	0	7	11	0	14
Vinland town.....	7	4	0	1	0	2	1,745	4	12	6	0	5
Butte des Morts CDP (part).....	0	0	0	0	0	0	22	0	0	0	0	0
Winchester town.....	10	1	5	4	0	0	1,754	1	8	6	2	2
Winchester CDP.....	0	0	0	0	0	0	667	0	0	0	2	2
Winneconne village.....	19	1	10	5	0	3	2,343	6	20	11	0	22

Table 5.

Population for Selected Categories of Race: 2010—Con.

[For information on confidentiality protection, nonsampling error, and definitions, see Selected Appendixes at <www.census.gov/prod/cen2010/cph-1-a.pdf>]

State County County Subdivision Place	Race in combination with one or more other races						Race alone or in combination with one or more other races					
	White	Black or African American	American Indian and Alaska Native	Asian	Native Hawaiian and Other Pacific Islander	Some Other Race	White	Black or African American	American Indian and Alaska Native	Asian	Native Hawaiian and Other Pacific Islander	Some Other Race
Winnebago County—Con.												
Winneconne town.....	17	4	7	5	1	2	2,332	11	10	10	1	4
Butte des Morts CDP (part).....	6	2	1	3	1	1	886	7	2	5	1	2
Wolf River town.....	7	0	1	6	0	0	1,176	0	7	7	0	6
Wood County.....	741	289	260	153	15	179	71,789	682	847	1,472	24	772
Arpin village.....	8	0	6	3	0	0	330	0	7	4	0	1
Arpin town.....	3	1	1	1	1	1	927	2	1	1	1	1
Auburndale village.....	0	0	0	0	0	0	694	2	0	0	0	7
Auburndale town.....	3	4	3	0	0	1	847	6	10	0	0	4
Biron village.....	4	1	3	0	0	2	832	8	3	0	0	2
Cameron town.....	1	0	1	0	0	0	498	4	7	1	0	2
Cary town.....	0	0	0	0	0	0	422	0	0	1	1	0
Cranmoor town.....	2	0	2	0	0	0	152	0	18	0	0	0
Dexter town.....	0	0	0	0	0	0	358	0	1	0	0	0
Grand Rapids town.....	65	22	19	17	2	20	7,459	49	62	90	3	56
Lake Wazeecha CDP.....	7	4	2	1	0	0	2,609	9	23	14	0	3
Hansen town.....	1	0	0	0	1	0	685	0	2	2	2	0
Hewitt village.....	3	1	1	1	0	0	819	1	1	9	0	1
Hiles town.....	5	5	0	0	0	0	166	6	0	0	0	0
Lincoln town.....	5	2	2	1	0	0	1,532	14	2	16	0	5
Marshfield city (part).....	202	75	47	62	2	48	17,503	202	81	449	3	202
Marshfield town.....	4	3	1	0	0	1	754	4	3	0	0	8
Milladore village (part).....	0	2	0	0	0	2	257	5	0	0	0	16
Milladore town.....	1	0	0	1	0	0	684	2	0	1	0	4
Nekoosa city.....	54	24	14	13	0	10	2,462	44	49	27	0	57
Pittsville city.....	8	2	3	2	0	1	864	2	6	9	0	1
Port Edwards village.....	19	8	7	2	0	5	1,745	24	30	22	1	17
Port Edwards town.....	9	1	2	4	0	2	1,257	5	121	15	1	37
Remington town.....	6	0	6	0	0	0	253	2	8	11	0	0
Babcock CDP.....	2	0	2	0	0	0	123	2	2	1	0	0
Richfield town.....	8	2	6	0	0	0	1,600	3	11	18	0	4
Rock town.....	6	2	0	1	0	3	834	5	0	2	0	20
Rudolph village.....	3	0	3	0	0	0	430	1	4	1	0	6
Rudolph town.....	2	0	6	0	0	4	1,004	1	9	16	0	4
Saratoga town.....	35	12	18	10	0	15	4,981	31	62	52	0	61
Seneca town.....	5	4	1	1	0	1	1,044	6	52	14	0	10
Sherry town.....	6	0	5	0	0	1	797	0	10	0	0	2
Sigel town.....	4	2	0	0	0	2	1,038	2	2	1	0	12
Vesper village.....	12	0	12	0	0	1	577	0	16	2	0	2
Wisconsin Rapids city.....	254	116	90	32	9	59	17,194	249	267	704	12	229
Wood town.....	3	0	1	2	0	0	790	2	2	4	0	1

Table 6.

Population for Selected Categories of Race: 2010

[For information on confidentiality protection, nonsampling error, and definitions, see Selected Appendixes at <www.census.gov/prod/cen2010/cph-1-a.pdf>]

State County Place and County Subdivision	Race in combination with one or more other races						Race alone or in combination with one or more other races					
	White	Black or African American	American Indian and Alaska Native	Asian	Native Hawaiian and Other Pacific Islander	Some Other Race	White	Black or African American	American Indian and Alaska Native	Asian	Native Hawaiian and Other Pacific Islander	Some Other Race
Wisconsin.....	93,769	44,379	31,702	22,279	3,290	20,627	4,995,836	403,527	86,228	151,513	5,117	156,494
COUNTY												
Adams County.....	246	75	116	43	11	75	19,655	708	321	125	15	341
Ashland County.....	483	66	458	41	4	35	14,145	114	2,249	100	8	91
Barron County.....	473	150	239	99	17	78	44,549	557	645	322	20	314
Bayfield County.....	410	40	355	32	9	31	13,434	86	1,790	80	10	60
Brown County.....	4,874	2,014	2,259	895	178	961	219,289	7,505	8,974	7,619	282	10,116
Buffalo County.....	98	25	57	28	4	14	13,351	62	95	56	4	136
Burnett County.....	356	68	297	26	8	7	14,519	149	1,015	78	11	74
Calumet County.....	566	205	211	125	10	80	46,753	451	414	1,156	26	785
Chippewa County.....	617	239	266	133	18	65	60,121	1,221	576	907	32	247
Clark County.....	176	61	67	44	13	30	33,514	141	241	171	21	803
Columbia County.....	572	185	218	141	41	71	55,040	902	495	442	70	512
Crawford County.....	116	32	64	20	19	13	16,196	328	103	83	22	49
Dane County.....	10,966	5,953	2,481	3,663	339	1,779	424,597	31,300	4,211	26,698	505	13,843
Dodge County.....	818	272	274	196	23	216	84,112	2,653	659	668	64	1,525
Door County.....	258	85	163	31	6	34	27,097	229	325	143	10	283
Douglas County.....	1,140	327	735	152	24	46	42,306	813	1,603	528	32	128
Dunn County.....	495	163	192	159	39	61	42,040	383	360	1,302	54	289
Eau Claire County.....	1,476	630	496	451	75	173	93,422	1,504	967	3,748	106	692
Florence County.....	48	5	33	11	2	0	4,354	15	64	24	3	14
Fond du Lac County.....	1,252	528	408	252	57	226	96,926	1,833	879	1,400	78	1,926
Forest County.....	213	22	189	12	12	10	7,903	98	1,445	25	23	42
Grant County.....	303	110	114	85	17	32	49,958	698	217	397	22	253
Green County.....	339	128	94	73	16	66	35,932	268	159	271	27	556
Green Lake County.....	114	31	57	24	8	24	18,542	119	109	110	13	292
Iowa County.....	197	76	67	47	14	22	23,324	163	103	176	19	124
Iron County.....	52	13	41	5	0	2	5,842	16	77	23	0	15
Jackson County.....	283	44	180	48	36	32	18,541	444	1,451	101	56	176
Jefferson County.....	1,011	327	333	226	28	260	79,643	1,008	590	786	46	2,739
Juneau County.....	306	73	148	59	2	69	25,383	630	546	174	9	257
Kenosha County.....	4,248	2,284	1,035	917	150	1,280	143,664	13,336	1,849	3,310	239	9,160
Kewaunee County.....	183	46	110	35	8	19	20,138	115	187	95	13	238
La Crosse County.....	1,737	796	516	524	62	198	107,277	2,406	1,009	5,266	90	569
Lafayette County.....	91	24	43	25	0	12	16,383	63	91	83	0	315
Langlade County.....	277	71	153	27	8	41	19,544	143	344	89	9	141
Lincoln County.....	278	75	129	51	12	56	28,207	232	229	175	22	187
Manitowoc County.....	933	261	378	251	43	227	77,335	703	828	2,301	53	1,296
Marathon County.....	1,554	556	568	592	77	258	124,000	1,397	1,202	7,738	109	1,481
Marinette County.....	425	98	214	100	26	37	40,984	206	452	318	35	213
Marquette County.....	124	32	50	17	3	34	15,044	109	136	85	3	160
Menominee County.....	46	9	53	4	0	1	497	28	3,754	5	0	7
Milwaukee County.....	23,566	15,482	6,921	5,075	782	7,234	598,222	269,246	13,729	37,497	1,145	58,663
Monroe County.....	570	209	233	118	23	119	42,510	721	743	407	63	883
Oconto County.....	374	68	251	48	14	46	36,792	141	718	159	19	244
Oneida County.....	453	80	286	67	25	39	35,240	232	609	255	30	121
Outagamie County.....	2,511	957	1,020	625	94	408	163,749	2,693	4,002	5,854	159	3,136
Ozaukee County.....	915	341	259	376	52	114	82,925	1,518	467	1,885	72	597
Pepin County.....	41	6	20	11	2	6	7,378	27	39	24	3	41
Pierce County.....	483	165	191	138	25	49	40,097	397	342	439	32	250
Polk County.....	441	150	219	90	12	38	43,248	246	673	249	19	264
Portage County.....	804	297	249	232	37	137	66,785	680	514	2,201	51	683
Price County.....	143	24	94	26	3	10	13,893	63	148	88	67	52
Racine County.....	4,385	2,704	1,025	587	137	1,317	160,116	24,471	1,806	2,708	190	11,363
Richland County.....	128	45	55	25	1	18	17,668	127	101	120	5	137
Rock County.....	3,462	1,878	820	581	107	784	143,975	9,856	1,336	2,211	146	6,732
Rusk County.....	136	33	77	29	3	17	14,534	94	151	70	4	54
St. Croix County.....	1,116	374	365	351	34	161	82,030	926	678	1,251	57	644
Sauk County.....	710	274	293	140	31	152	59,298	631	1,062	477	44	1,308
Sawyer County.....	488	45	442	28	4	20	13,611	122	3,199	77	4	62
Shawano County.....	757	90	662	72	32	56	38,011	233	3,834	252	45	422
Sheboygan County.....	1,703	628	492	422	56	542	105,564	2,312	936	5,732	91	2,839
Taylor County.....	146	30	60	30	6	34	20,394	88	103	86	14	162
Trempealeau County.....	230	47	74	30	10	109	27,460	109	137	153	14	1,195
Vernon County.....	262	113	104	52	12	33	29,347	222	165	144	19	178
Vilas County.....	251	42	163	35	7	31	18,909	77	2,533	96	8	76
Walworth County.....	1,416	456	430	286	41	494	95,351	1,436	738	1,131	84	5,098
Washburn County.....	226	34	171	18	1	18	15,569	70	357	81	3	67
Washington County.....	1,418	585	397	400	44	275	127,735	1,740	798	1,815	74	1,327
Waukesha County.....	4,744	1,614	1,139	1,828	172	914	368,707	6,528	2,205	12,549	303	4,955
Waupaca County.....	436	92	217	82	9	94	51,352	246	475	276	15	519
Waushara County.....	280	69	127	48	4	64	23,292	523	258	142	18	573
Winnebago County.....	2,279	959	725	612	76	440	156,724	3,934	1,761	4,434	134	2,628

Table 6.
Population for Selected Categories of Race: 2010—Con.

[For information on confidentiality protection, nonsampling error, and definitions, see Selected Appendixes at <www.census.gov/prod/cen2010/cph-1-a.pdf>]

State County Place and County Subdivision	Race in combination with one or more other races						Race alone or in combination with one or more other races					
	White	Black or African American	American Indian and Alaska Native	Asian	Native Hawaiian and Other Pacific Islander	Some Other Race	White	Black or African American	American Indian and Alaska Native	Asian	Native Hawaiian and Other Pacific Islander	Some Other Race
COUNTY—Con.												
Wood County.....	741	289	260	153	15	179	71,789	682	847	1,472	24	772
PLACE AND COUNTY SUBDIVISION												
Abbotsford city.....	9	6	2	2	0	5	1,902	8	10	18	0	384
Clark County (part).....	6	4	1	2	0	3	1,392	6	1	18	0	207
Marathon County (part).....	3	2	1	0	0	2	510	2	9	0	0	177
Abrams CDP, Oconto County.....	1	0	0	0	0	1	338	1	0	0	1	1
Abrams town, Oconto County.....	14	1	8	0	0	5	1,837	3	13	6	2	9
Ackley town, Langlade County.....	4	1	3	0	0	0	516	1	7	0	0	4
Adams city, Adams County.....	35	11	12	7	0	13	1,900	36	29	16	0	27
Adams town, Adams County.....	18	2	7	4	0	7	1,312	9	23	5	0	15
Adams town, Green County.....	1	0	1	1	0	0	522	0	4	1	0	5
Adams town, Jackson County.....	8	0	7	0	1	0	1,288	3	51	1	1	6
Addison town, Washington County.....	28	13	12	7	2	2	3,426	25	23	21	2	31
Adell village, Sheboygan County.....	10	1	8	1	0	1	502	2	9	11	0	3
Adrian town, Monroe County.....	10	4	4	0	0	2	755	8	4	1	0	4
Agenda town, Ashland County.....	7	0	6	1	0	0	417	2	6	2	1	1
Ahnapee town, Kewaunee County.....	5	0	3	1	0	1	930	1	5	2	0	7
Ainsworth town, Langlade County.....	0	0	0	0	0	0	466	1	2	0	0	0
Akan town, Richland County.....	2	2	0	0	0	0	398	5	2	0	0	0
Alban town, Portage County.....	11	2	4	5	0	0	873	3	4	6	0	10
Albany village, Green County.....	13	8	4	1	0	1	995	13	4	8	0	12
Albany town, Green County.....	16	3	0	8	1	5	1,077	5	2	13	2	24
Albany town, Pepin County.....	1	0	0	0	0	1	667	4	0	1	0	5
Albion town, Dane County.....	18	6	8	1	1	2	1,937	10	9	4	2	7
Albion town, Jackson County.....	17	0	12	5	6	2	1,179	1	34	9	7	4
Albion town, Trempealeau County.....	4	3	0	0	0	1	635	5	1	2	0	14
Alden town, Polk County.....	21	8	10	1	0	2	2,767	11	12	10	0	7
Algoma city, Kewaunee County.....	34	14	16	11	0	3	3,047	41	35	19	0	69
Algoma town, Winnebago County.....	54	21	22	23	1	3	6,589	38	27	217	1	14
Allenton CDP, Washington County.....	3	1	0	1	0	1	803	3	4	4	0	12
Allouez village, Brown County.....	204	72	72	49	7	25	12,738	775	209	298	14	158
Alma city, Buffalo County.....	4	3	4	1	0	2	773	4	7	2	0	2
Alma town, Buffalo County.....	4	0	4	1	0	0	289	0	5	1	0	7
Alma town, Jackson County.....	21	5	5	3	2	10	981	11	26	13	3	33
Alma Center village, Jackson County.....	10	0	8	3	1	0	477	0	9	4	2	22
Almena village, Barron County.....	11	10	7	3	0	0	662	11	13	5	0	2
Almena town, Barron County.....	2	0	3	1	0	0	843	1	8	3	0	6
Almon town, Shawano County.....	13	0	8	2	3	0	555	4	20	2	4	12
Almond village, Portage County.....	5	1	4	0	0	0	426	2	6	2	0	17
Almond town, Portage County.....	6	1	0	0	0	5	677	1	1	0	0	7
Alto town, Fond du Lac County.....	9	3	1	5	0	0	1,033	6	2	6	0	7
Altoona city, Eau Claire County.....	162	99	38	33	11	12	6,434	159	63	158	11	65
Alvin town, Forest County.....	3	0	1	2	0	0	157	0	1	2	0	0
Amberg CDP, Marinette County.....	1	0	1	0	0	0	171	0	4	0	0	6
Amberg town, Marinette County.....	2	0	2	0	0	0	704	2	13	2	0	7
Amery city, Polk County.....	27	9	15	2	0	5	2,851	13	37	12	2	18
Amherst village, Portage County.....	8	4	1	0	0	3	1,021	7	1	2	0	12
Amherst town, Portage County.....	4	0	2	1	0	1	1,306	3	6	6	0	8
Amherst Junction village, Portage County.....	0	0	0	0	0	0	377	0	0	0	0	0
Amnicon town, Douglas County.....	21	9	16	1	0	2	1,124	20	27	7	0	3
Anderson town, Burnett County.....	4	1	3	0	0	0	396	2	3	0	0	1
Anderson town, Iron County.....	2	0	2	0	0	0	58	0	2	0	0	0
Angelica CDP, Shawano County.....	0	0	0	0	0	0	92	0	0	0	0	0
Angelica town, Shawano County.....	19	0	14	5	0	0	1,778	1	22	11	0	0
Angelo town, Monroe County.....	14	4	4	0	0	6	1,268	15	5	8	1	13
Aniwa village, Shawano County.....	2	0	2	0	0	0	260	0	2	0	0	0
Aniwa town, Shawano County.....	3	1	1	0	1	0	535	1	7	0	1	0
Anson town, Chippewa County.....	21	4	10	9	0	0	2,047	13	16	18	0	4
Antigo city, Langlade County.....	135	50	50	15	3	33	7,966	95	167	49	3	100
Antigo town, Langlade County.....	14	5	8	1	0	0	1,391	11	12	12	0	0
Apple River town, Polk County.....	16	4	9	1	2	0	1,124	6	23	2	2	5
Appleton city.....	1,341	591	381	414	40	226	64,894	1,807	870	4,693	65	1,848
Calumet County (part).....	220	96	58	55	4	35	9,858	231	114	759	7	360
Outagamie County (part).....	1,061	466	306	351	36	169	53,912	1,458	724	3,824	58	1,312
Winnebago County (part).....	60	29	17	8	0	22	1,124	118	32	110	0	176
Arbor Vitae town, Vilas County.....	53	7	38	3	0	7	3,251	12	79	13	0	15
Arcadia city, Trempealeau County.....	53	6	5	2	5	51	2,201	28	14	19	5	719
Arcadia town, Trempealeau County.....	10	1	2	6	0	7	1,693	3	2	9	3	82
Arena village, Iowa County.....	5	1	2	1	0	1	821	3	3	5	2	5
Arena town, Iowa County.....	17	5	7	5	0	2	1,439	14	7	8	0	6

Table 6.

Population for Selected Categories of Race: 2010—Con.

[For information on confidentiality protection, nonsampling error, and definitions, see Selected Appendixes at <www.census.gov/prod/cen2010/cph-1-a.pdf>]

State County Place and County Subdivision	Race in combination with one or more other races						Race alone or in combination with one or more other races					
	White	Black or African American	American Indian and Alaska Native	Asian	Native Hawaiian and Other Pacific Islander	Some Other Race	White	Black or African American	American Indian and Alaska Native	Asian	Native Hawaiian and Other Pacific Islander	Some Other Race
PLACE AND COUNTY SUBDIVISION—Con.												
Argonne CDP, Forest County.....	6	1	5	0	0	0	157	1	8	0	0	0
Argonne town, Forest County.....	27	1	18	3	5	0	494	4	31	5	5	0
Argyle village, Lafayette County.....	3	3	0	0	0	0	852	4	3	0	0	1
Argyle town, Lafayette County.....	1	0	1	0	0	0	434	1	2	0	0	0
Arkansaw CDP, Pepin County.....	0	0	0	0	0	0	177	0	0	0	0	0
Arkdale CDP, Adams County.....	1	0	0	0	0	1	157	0	0	0	0	2
Arland town, Barron County.....	2	1	1	0	0	0	772	1	5	5	0	8
Arlington village, Columbia County.....	8	2	3	3	0	0	805	12	3	3	0	4
Arlington town, Columbia County.....	5	2	1	2	0	0	800	2	1	5	3	0
Armenia town, Juneau County.....	10	0	5	0	0	5	659	3	15	1	0	31
Armstrong Creek town, Forest County.....	3	0	1	0	2	0	404	0	1	1	6	0
Arpin village, Wood County.....	8	0	6	3	0	0	330	0	7	4	0	1
Arpin town, Wood County.....	3	1	1	1	1	1	927	2	1	1	1	1
Arthur town, Chippewa County.....	2	5	0	0	0	3	736	7	3	1	0	17
Ashford town, Fond du Lac County.....	12	4	5	3	1	0	1,719	10	9	9	1	12
Ashippun CDP, Dodge County.....	1	0	1	0	0	0	333	0	1	0	0	0
Ashippun town, Dodge County.....	20	2	9	8	3	1	2,546	3	12	11	5	5
Ashland city.....	305	26	283	29	4	19	7,454	63	898	67	7	62
Ashland County (part).....	305	26	283	29	4	19	7,454	63	898	67	7	62
Bayfield County (part).....	0	0	0	0	0	0	0	0	0	0	0	0
Ashland town, Ashland County.....	12	1	13	0	0	0	567	1	35	4	0	0
Ashwaubenon village, Brown County.....	310	124	149	67	9	25	15,676	328	512	601	13	184
Athelstane town, Marinette County.....	2	0	2	0	0	0	495	5	6	0	0	0
Athens village, Marathon County.....	9	2	4	6	0	0	1,072	4	6	8	0	27
Atlanta town, Rusk County.....	4	1	4	1	0	0	576	3	7	6	0	5
Auburn town, Chippewa County.....	3	0	1	0	0	2	680	0	4	2	0	14
Auburn town, Fond du Lac County.....	11	2	7	0	0	3	2,320	2	21	4	4	13
Auburndale village, Wood County.....	0	0	0	0	0	0	694	2	0	0	0	7
Auburndale town, Wood County.....	3	4	3	0	0	1	847	6	10	0	0	4
Augusta city, Eau Claire County.....	22	13	8	0	0	3	1,536	17	14	0	0	6
Aurora town, Florence County.....	13	1	9	3	0	0	1,028	1	10	9	0	1
Aurora town, Taylor County.....	13	0	12	1	0	2	415	2	12	2	0	5
Aurora town, Waushara County.....	13	5	3	5	1	0	940	8	6	26	1	18
Avoca village, Iowa County.....	6	1	1	6	5	0	620	3	1	17	5	3
Avon town, Rock County.....	4	2	2	0	0	0	595	5	5	2	0	5
Aztalan town, Jefferson County.....	27	4	14	7	0	6	1,425	8	18	11	0	25
Babcock CDP, Wood County.....	2	0	2	0	0	0	123	2	2	1	0	0
Bagley village, Grant County.....	3	1	1	1	0	0	374	2	5	1	0	0
Bagley town, Oconto County.....	2	0	2	0	0	0	286	1	6	0	0	0
Baileys Harbor CDP, Door County.....	5	3	4	0	0	1	248	7	4	3	0	3
Baileys Harbor town, Door County.....	22	5	16	0	0	4	994	10	20	6	1	16
Baldwin village, St. Croix County.....	61	26	17	12	1	11	3,861	60	32	34	1	35
Baldwin town, St. Croix County.....	4	1	0	2	0	1	913	6	5	4	0	4
Balsam Lake village, Polk County.....	15	7	8	3	0	1	965	16	34	6	0	6
Balsam Lake town, Polk County.....	11	5	5	0	0	1	1,375	8	29	3	0	7
Bancroft CDP, Portage County.....	20	3	3	0	0	14	501	6	4	0	0	44
Bangor village, La Crosse County.....	14	9	7	0	0	0	1,440	16	16	3	0	0
Bangor town, La Crosse County.....	5	0	2	0	0	3	608	1	2	3	2	4
Baraboo city, Sauk County.....	184	90	91	33	16	29	11,507	252	210	98	24	206
Baraboo town, Sauk County.....	14	1	7	6	0	0	1,621	10	16	17	0	22
Barksdale town, Bayfield County.....	15	0	14	0	0	1	707	0	27	2	0	2
Barnes town, Bayfield County.....	5	0	5	0	0	0	761	4	9	0	0	0
Barneveld village, Iowa County.....	9	3	4	1	1	0	1,218	12	5	3	2	0
Barre town, La Crosse County.....	8	4	1	3	0	1	1,208	13	3	16	0	3
Barron city, Barron County.....	48	18	21	8	7	14	3,032	319	49	33	8	40
Barron town, Barron County.....	8	2	4	3	0	0	852	6	5	6	0	13
Barronett CDP, Barron County.....	1	1	0	1	0	1	107	1	1	2	0	2
Barronett town, Washburn County.....	5	0	5	0	0	0	435	0	11	1	0	0
Bartelme town, Shawano County.....	35	11	37	0	0	6	208	17	633	1	0	6
Barton town, Washington County.....	16	2	4	9	3	3	2,608	7	9	21	3	8
Bashaw town, Washburn County.....	6	3	3	0	0	0	925	14	8	4	0	1
Bass Lake town, Sawyer County.....	74	5	78	2	1	4	1,471	5	974	2	1	6
Bass Lake town, Washburn County.....	20	8	12	1	0	2	491	8	25	1	0	2
Bay City village, Pierce County.....	1	0	0	0	0	1	493	4	1	2	0	1
Bayfield city, Bayfield County.....	27	6	27	4	0	0	406	7	99	9	0	0
Bayfield town, Bayfield County.....	45	0	45	0	0	0	555	3	167	0	0	0
Bayside village.....	52	15	13	39	1	8	4,033	162	26	200	4	30
Milwaukee County (part).....	52	15	13	39	1	8	3,948	162	26	198	4	28
Ozaukee County (part).....	0	0	0	0	0	0	85	0	0	2	0	2

Table 6.

Population for Selected Categories of Race: 2010—Con.

[For information on confidentiality protection, nonsampling error, and definitions, see Selected Appendixes at <www.census.gov/prod/cen2010/cph-1-a.pdf>]

State County Place and County Subdivision	Race in combination with one or more other races						Race alone or in combination with one or more other races					
	White	Black or African American	American Indian and Alaska Native	Asian	Native Hawaiian and Other Pacific Islander	Some Other Race	White	Black or African American	American Indian and Alaska Native	Asian	Native Hawaiian and Other Pacific Islander	Some Other Race
PLACE AND COUNTY SUBDIVISION—Con.												
Bayview town, Bayfield County.....	25	0	24	0	0	1	459	3	47	0	0	3
Bear Bluff town, Jackson County.....	0	0	0	0	0	0	132	0	4	0	0	2
Bear Creek village, Outagamie County.....	5	1	3	0	0	1	328	2	4	0	0	119
Bear Creek town, Sauk County.....	3	0	0	2	0	1	589	3	0	3	0	3
Bear Creek town, Waupaca County.....	6	0	6	0	0	0	822	0	7	0	0	0
Bear Lake town, Barron County.....	4	4	0	0	0	0	655	7	1	0	0	0
Beaver town, Clark County.....	3	2	0	1	0	2	873	2	3	4	0	7
Beaver town, Marinette County.....	4	2	1	0	0	1	1,103	6	14	9	2	16
Beaver town, Polk County.....	15	1	12	0	0	2	816	5	26	0	0	3
Beaver Brook town, Washburn County.....	6	1	2	0	0	3	684	3	18	7	1	6
Beaver Dam city, Dodge County.....	241	93	64	24	1	91	15,315	226	115	184	2	635
Beaver Dam town, Dodge County.....	40	21	13	13	1	3	3,732	33	23	52	1	171
Beecher town, Marinette County.....	7	0	4	2	0	1	717	0	6	5	2	1
Beetown town, Grant County.....	4	1	0	3	0	0	768	1	1	7	0	4
Belgium village, Ozaukee County.....	13	4	6	8	4	4	2,135	14	14	28	4	70
Belgium town, Ozaukee County.....	12	3	1	3	0	7	1,369	8	4	20	2	26
Bell town, Bayfield County.....	11	0	6	4	0	1	258	0	7	7	0	2
Bell Center village, Crawford County.....	1	1	0	0	0	0	116	2	0	0	0	0
Belle Plaine town, Shawano County.....	13	0	12	0	0	1	1,809	1	43	9	0	6
Belleville village.....	25	6	5	4	1	9	2,315	13	9	22	1	50
Dane County (part).....	21	3	4	4	1	9	1,794	10	6	22	1	36
Green County (part).....	4	3	1	0	0	0	521	3	3	0	0	14
Bellevue village, Brown County.....	254	100	98	44	2	63	13,002	249	224	609	3	772
Belmont village, Lafayette County.....	7	5	0	2	0	0	981	7	0	4	0	1
Belmont town, Lafayette County.....	6	0	5	0	0	1	749	1	5	11	0	7
Belmont town, Portage County.....	3	0	1	0	0	2	603	0	4	0	0	12
Beloit city, Rock County.....	1,467	910	328	185	45	424	26,952	6,482	486	600	55	4,129
Beloit town, Rock County.....	170	99	37	33	3	31	6,859	526	58	106	5	300
Belvidere town, Buffalo County.....	0	0	0	0	0	0	388	0	0	1	0	7
Bennett town, Douglas County.....	12	1	11	1	1	0	588	2	18	1	1	0
Benton village, Lafayette County.....	3	0	3	0	0	0	961	1	10	3	0	1
Benton town, Lafayette County.....	1	4	2	4	0	0	499	4	2	5	0	1
Bergen town, Marathon County.....	2	0	0	2	0	0	637	1	1	4	0	0
Bergen town, Vernon County.....	4	2	3	0	1	1	1,348	7	11	2	1	1
Berlin city.....	51	14	23	10	7	11	5,209	42	54	59	7	212
Green Lake County (part).....	51	14	23	10	7	11	5,129	42	54	59	7	203
Waushara County (part).....	0	0	0	0	0	0	80	0	0	0	0	9
Berlin town, Green Lake County.....	5	2	3	2	0	0	1,123	4	3	5	0	12
Berlin town, Marathon County.....	1	0	0	0	0	1	935	0	0	3	0	8
Bern town, Marathon County.....	0	0	0	0	0	0	585	0	0	0	0	6
Berry town, Dane County.....	3	1	2	0	0	0	1,120	3	2	4	0	1
Bevent town, Marathon County.....	8	0	3	0	0	5	1,112	1	4	0	0	9
Big Bend town, Rusk County.....	6	0	3	3	0	0	354	2	4	3	0	1
Big Bend village, Waukesha County.....	14	0	7	7	0	0	1,277	2	10	13	1	1
Big Falls town, Rusk County.....	2	0	1	0	0	1	140	0	1	0	0	1
Big Falls village, Waupaca County.....	0	0	0	0	0	0	61	0	0	0	0	0
Big Flats town, Adams County.....	15	1	9	4	0	4	986	8	20	6	0	15
Birch town, Lincoln County.....	22	5	13	6	0	3	491	84	18	9	0	17
Birch Creek town, Chippewa County.....	1	2	1	0	0	0	514	4	1	0	0	0
Birch Hill CDP, Ashland County.....	0	9	9	0	0	0	11	9	282	0	0	0
Birchwood village, Washburn County.....	2	0	2	0	0	0	436	1	7	0	0	0
Birchwood town, Washburn County.....	4	0	4	0	0	0	470	0	12	0	0	0
Biramwood village.....	8	0	7	1	0	0	803	4	13	1	0	5
Marathon County (part).....	0	0	0	0	0	0	16	0	0	0	0	0
Shawano County (part).....	8	0	7	1	0	0	787	4	13	1	0	5
Biramwood town, Shawano County.....	13	1	13	1	0	0	644	4	115	14	0	0
Biron village, Wood County.....	4	1	3	0	0	2	832	8	3	0	0	2
Black Brook town, Polk County.....	10	2	0	5	0	3	1,314	3	3	6	0	9
Black Creek village, Outagamie County.....	21	7	10	1	0	4	1,285	7	29	3	0	14
Black Creek town, Outagamie County.....	22	4	16	0	0	2	1,242	6	23	7	0	3
Black Earth village, Dane County.....	13	6	2	3	0	2	1,307	10	8	22	0	4
Black Earth town, Dane County.....	3	0	3	0	0	0	481	0	3	1	0	1
Black River Falls city, Jackson County.....	83	19	61	6	6	0	3,397	37	248	16	7	7
Blackwell town, Forest County.....	11	8	6	3	1	2	253	70	14	3	3	6
Black Wolf town, Winnebago County.....	26	2	14	8	1	2	2,372	11	15	33	1	5
Blaine town, Burnett County.....	3	0	3	0	0	0	192	2	6	0	0	0
Blair city, Trempealeau County.....	18	0	9	1	0	10	1,337	5	12	3	0	28
Blanchard town, Lafayette County.....	0	0	0	0	0	0	263	0	0	0	0	1

Table 6.

Population for Selected Categories of Race: 2010—Con.

[For information on confidentiality protection, nonsampling error, and definitions, see Selected Appendixes at <www.census.gov/prod/cen2010/cph-1-a.pdf>]

State County Place and County Subdivision	Race in combination with one or more other races						Race alone or in combination with one or more other races					
	White	Black or African American	American Indian and Alaska Native	Asian	Native Hawaiian and Other Pacific Islander	Some Other Race	White	Black or African American	American Indian and Alaska Native	Asian	Native Hawaiian and Other Pacific Islander	Some Other Race
PLACE AND COUNTY SUBDIVISION—Con.												
Blanchardville village.....	4	0	2	1	0	1	820	1	2	3	0	3
Iowa County (part).....	0	0	0	0	0	0	177	0	0	0	0	0
Lafayette County (part).....	4	0	2	1	0	1	643	1	2	3	0	3
Bloom town, Richland County.....	0	1	0	1	0	0	510	2	0	1	0	0
Bloomer city, Chippewa County.....	34	20	9	4	0	2	3,500	29	17	16	0	12
Bloomer town, Chippewa County.....	10	4	6	0	0	0	1,034	11	9	4	0	2
Bloomfield town, Walworth County.....	132	33	50	16	1	52	5,856	119	77	42	4	325
Bloomfield town, Waushara County.....	13	0	9	0	0	4	1,046	1	11	1	0	6
Blooming Grove town, Dane County.....	47	28	17	8	0	9	1,623	118	30	47	1	51
Bloomington village, Grant County.....	7	0	4	1	2	0	729	1	5	3	2	2
Bloomington town, Grant County.....	2	0	1	0	0	1	337	0	1	0	0	14
Blue Mounds village, Dane County.....	7	6	0	1	0	0	843	7	3	5	0	4
Blue Mounds town, Dane County.....	0	0	0	0	0	0	943	8	4	7	0	6
Blue River village, Grant County.....	4	4	0	0	0	0	423	7	2	3	0	3
Bluffview CDP, Sauk County.....	20	8	7	1	0	9	475	14	20	1	0	255
Boaz village, Richland County.....	0	0	0	0	0	0	154	0	0	2	0	0
Bohners Lake CDP, Racine County.....	13	3	7	2	0	3	2,385	11	14	9	0	40
Bonduel village, Shawano County.....	14	0	13	3	0	0	1,424	12	36	9	0	12
Bone Lake town, Polk County.....	6	0	4	2	0	0	696	5	18	3	0	1
Boscobel city, Grant County.....	20	6	12	9	5	2	2,931	274	30	15	7	3
Boscobel town, Grant County.....	1	0	1	0	0	0	373	2	1	0	0	1
Boulder Junction CDP, Vilas County.....	3	0	0	2	0	1	182	0	0	3	0	1
Boulder Junction town, Vilas County.....	8	0	2	5	0	1	920	0	12	7	0	2
Bovina town, Outagamie County.....	1	0	1	0	0	0	1,121	0	6	4	0	15
Bowler village, Shawano County.....	23	2	25	0	0	0	248	2	77	0	0	0
Boyceville village, Dunn County.....	9	3	3	0	0	3	1,068	5	9	1	0	12
Boyd village, Chippewa County.....	5	3	0	0	1	3	545	5	2	1	1	4
Bradford town, Rock County.....	15	2	5	8	0	0	991	11	10	16	0	108
Bradley town, Lincoln County.....	8	1	2	3	1	5	2,383	2	9	7	3	14
Brandon village, Fond du Lac County.....	12	12	0	1	0	0	845	16	3	1	0	27
Brazeau town, Oconto County.....	6	0	2	3	3	0	1,262	0	4	21	3	1
Breed town, Oconto County.....	9	0	8	0	0	1	701	0	14	0	2	4
Brice Prairie CDP, La Crosse County.....	12	4	2	5	2	3	1,854	15	11	14	2	5
Bridge Creek town, Eau Claire County.....	17	8	4	7	0	0	1,878	13	7	12	0	9
Bridgeport town, Crawford County.....	3	0	0	1	2	0	980	0	0	9	3	1
Brigham town, Iowa County.....	8	0	1	4	0	3	1,017	2	2	10	0	11
Brighton town, Kenosha County.....	8	2	2	5	1	0	1,436	9	2	13	1	4
Brighton town, Marathon County.....	0	0	0	0	0	0	580	0	0	4	0	28
Brillion city, Calumet County.....	36	9	22	5	0	2	3,092	14	37	11	1	30
Brillion town, Calumet County.....	19	0	18	1	0	0	1,479	3	20	1	0	2
Bristol town, Dane County.....	47	17	19	35	5	4	3,648	43	28	72	7	34
Bristol village, Kenosha County.....	44	14	10	11	1	8	2,496	46	14	25	2	45
Bristol town, Kenosha County.....	20	3	10	9	1	3	2,250	20	22	34	1	26
Brockway town, Jackson County.....	38	4	33	7	6	0	1,932	329	582	10	15	5
Brodhead city.....	25	6	12	6	2	4	3,199	10	21	22	2	67
Green County (part).....	24	5	12	6	2	4	3,109	9	21	22	2	67
Rock County (part).....	1	1	0	0	0	0	90	1	0	0	0	0
Brokaw village, Marathon County.....	1	1	0	0	0	0	246	1	0	4	0	1
Brookfield city, Waukesha County.....	495	136	71	291	24	96	34,609	596	135	2,829	40	284
Brookfield town, Waukesha County.....	73	28	2	40	5	19	5,622	132	5	397	8	37
Brooklyn village.....	16	10	2	3	0	1	1,348	38	3	11	0	17
Dane County (part).....	13	10	1	1	0	1	896	35	1	6	0	11
Green County (part).....	3	0	1	2	0	0	452	3	2	5	0	6
Brooklyn town, Green County.....	16	4	4	5	1	2	1,069	6	7	10	1	6
Brooklyn town, Green Lake County.....	13	6	7	2	0	2	1,808	9	8	9	3	5
Brooklyn town, Washburn County.....	3	0	3	0	0	0	251	0	3	2	0	1
Brothertown town, Calumet County.....	9	2	3	0	0	4	1,309	5	11	0	0	13
Brown Deer village, Milwaukee County.....	317	264	82	81	17	46	7,747	3,695	124	665	24	175
Browning town, Taylor County.....	5	2	0	2	0	1	868	3	0	2	0	37
Browns Lake CDP, Racine County.....	18	11	8	2	0	3	1,999	17	18	12	0	14
Brownsville village, Dodge County.....	0	0	0	0	0	0	573	2	2	2	2	0
Browntown village, Green County.....	6	0	1	5	0	0	274	2	2	5	0	3
Bruce village, Rusk County.....	4	7	5	0	0	0	776	7	5	0	0	0
Brule CDP, Douglas County.....	11	2	9	0	0	0	253	2	10	0	0	0
Brule town, Douglas County.....	13	2	10	0	0	1	646	6	15	0	0	2
Brunswick town, Eau Claire County.....	13	1	2	11	3	2	1,607	4	6	18	3	2
Brussels town, Door County.....	1	0	1	0	0	0	1,126	3	7	1	0	0
Buchanan town, Outagamie County.....	81	29	29	19	3	13	6,604	67	43	103	5	21
Buena Vista town, Portage County.....	18	4	3	3	1	7	1,168	7	8	13	1	19
Buena Vista town, Richland County.....	16	3	8	3	0	2	1,831	8	18	10	0	18

Table 6.

Population for Selected Categories of Race: 2010—Con.

[For information on confidentiality protection, nonsampling error, and definitions, see Selected Appendixes at <www.census.gov/prod/cen2010/cph-1-a.pdf>]

State County Place and County Subdivision	Race in combination with one or more other races						Race alone or in combination with one or more other races					
	White	Black or African American	American Indian and Alaska Native	Asian	Native Hawaiian and Other Pacific Islander	Some Other Race	White	Black or African American	American Indian and Alaska Native	Asian	Native Hawaiian and Other Pacific Islander	Some Other Race
PLACE AND COUNTY SUBDIVISION—Con.												
Buffalo town, Buffalo County.....	4	0	4	0	0	0	694	3	5	1	0	6
Buffalo town, Marquette County.....	8	1	6	3	0	4	1,208	2	13	5	0	5
Buffalo City city, Buffalo County.....	10	3	5	2	0	0	1,017	4	7	5	0	0
Burke town, Dane County.....	54	27	16	22	0	3	3,081	101	26	105	1	35
Burlington city.....	140	54	33	30	6	55	9,847	144	71	148	6	408
Racine County (part).....	140	54	33	30	6	55	9,847	144	71	148	6	408
Walworth County (part).....	0	0	0	0	0	0	0	0	0	0	0	0
Burlington town, Racine County.....	55	20	20	8	0	15	6,371	40	39	37	0	75
Burnett CDP, Dodge County.....	0	0	0	0	0	0	256	0	0	0	0	0
Burnett town, Dodge County.....	0	0	0	0	0	0	898	1	0	0	0	5
Burns town, La Crosse County.....	2	0	1	1	0	0	928	0	3	18	0	0
Burnside town, Trempealeau County.....	3	1	4	0	0	0	486	1	5	0	0	23
Butler town, Clark County.....	0	0	0	0	0	0	92	1	3	0	0	0
Butler village, Waukesha County.....	30	8	9	8	1	11	1,728	64	22	31	2	28
Butte des Morts CDP, Winnebago County....	6	2	1	3	1	1	952	7	2	5	1	2
Butternut village, Ashland County.....	11	1	10	0	0	0	364	1	20	0	0	1
Byron town, Fond du Lac County.....	13	3	5	5	5	0	1,606	5	15	10	5	11
Byron town, Monroe County.....	17	4	16	2	1	2	1,190	9	151	9	1	3
Cable CDP, Bayfield County.....	0	0	0	0	0	0	204	2	0	0	0	0
Cable town, Bayfield County.....	9	0	6	0	0	3	818	2	7	3	0	4
Cadiz town, Green County.....	9	4	5	2	0	2	814	4	5	2	1	2
Cadott village, Chippewa County.....	16	4	5	6	2	1	1,425	9	6	12	2	1
Cady town, St. Croix County.....	3	1	1	1	0	1	801	3	2	9	2	8
Calamus town, Dodge County.....	20	5	8	4	4	6	1,016	5	14	12	4	22
Caledonia town, Columbia County.....	10	1	4	4	0	1	1,355	8	12	4	0	9
Caledonia village, Racine County.....	405	177	128	109	10	89	23,061	865	219	565	14	456
Caledonia town, Trempealeau County.....	6	0	0	0	0	6	907	0	4	8	0	7
Caledonia town, Waupaca County.....	7	2	3	1	0	2	1,597	15	8	5	0	10
Calumet town, Fond du Lac County.....	11	1	7	3	0	0	1,453	6	12	9	0	1
Cambria village, Columbia County.....	5	3	2	0	0	1	708	9	3	3	0	50
Cambridge village.....	16	6	9	3	0	0	1,426	19	13	10	0	7
Dane County (part).....	12	3	8	3	0	0	1,323	12	11	9	0	7
Jefferson County (part).....	4	3	1	0	0	0	103	7	2	1	0	0
Cameron village, Barron County.....	25	5	12	10	2	9	1,754	12	16	19	2	13
Cameron town, Wood County.....	1	0	1	0	0	0	498	4	7	1	0	2
Campbell town, La Crosse County.....	52	20	17	8	5	3	4,148	60	39	98	8	14
Campbellsport village, Fond du Lac County..	18	11	8	6	2	0	1,997	15	14	11	2	1
Camp Douglas village, Juneau County.....	6	0	1	3	0	2	592	3	2	5	0	5
Camp Lake CDP, Kenosha County.....	41	15	11	11	0	12	3,555	28	25	28	1	74
Canton town, Buffalo County.....	0	0	0	0	0	0	295	0	0	0	0	10
Carey town, Iron County.....	5	2	3	0	0	0	163	2	3	0	0	0
Carlton town, Kewaunee County.....	7	1	5	1	0	0	1,001	2	6	5	0	7
Caroline CDP, Shawano County.....	2	0	4	2	0	0	265	1	6	2	0	0
Carson town, Portage County.....	9	7	0	1	0	1	1,295	9	4	3	0	3
Cary town, Wood County.....	0	0	0	0	0	0	422	0	0	1	1	0
Cascade village, Sheboygan County.....	3	0	3	0	0	0	696	3	5	0	3	5
Casco village, Kewaunee County.....	10	3	7	1	1	3	541	9	21	1	1	25
Casco town, Kewaunee County.....	15	4	11	0	0	0	1,161	5	11	0	0	3
Casey town, Washburn County.....	18	1	17	0	0	0	352	1	17	1	0	0
Cashon village, Monroe County.....	8	0	5	3	0	0	1,060	10	5	3	0	32
Cassel town, Marathon County.....	8	2	2	2	0	2	892	3	5	5	0	14
Cassian town, Oneida County.....	10	0	6	3	0	1	973	1	13	3	0	5
Cassville village, Grant County.....	8	0	6	2	0	0	942	0	7	4	0	2
Cassville town, Grant County.....	3	0	0	3	0	0	415	0	0	4	0	0
Castle Rock town, Grant County.....	5	0	1	4	0	0	247	0	1	5	0	0
Caswell town, Forest County.....	0	0	0	0	0	0	88	0	3	0	0	0
Cataract CDP, Monroe County.....	0	0	0	0	0	0	178	2	6	0	0	0
Catawba village, Price County.....	0	0	0	0	0	0	110	0	0	0	0	0
Catawba town, Price County.....	0	0	0	0	0	0	269	0	0	0	0	0
Cato town, Manitowoc County.....	7	0	5	0	1	1	1,545	2	10	11	1	4
Cazenovia village.....	4	0	0	4	0	0	316	0	0	6	0	0
Richland County (part).....	4	0	0	4	0	0	312	0	0	6	0	0
Sauk County (part).....	0	0	0	0	0	0	4	0	0	0	0	0
Cecil village, Shawano County.....	9	1	6	1	0	2	539	2	30	1	0	8
Cedarburg city, Ozaukee County.....	109	22	21	66	8	17	11,098	109	34	236	11	52
Cedarburg town, Ozaukee County.....	32	10	7	8	5	4	5,679	35	14	46	5	14
Cedar Grove village, Sheboygan County.....	16	6	7	4	0	0	2,083	8	16	13	0	10
Cedar Lake town, Barron County.....	13	2	8	2	0	1	941	4	12	2	0	2
Cedar Rapids town, Rusk County.....	0	0	0	0	0	0	41	0	0	0	0	0
Center town, Outagamie County.....	19	5	9	5	0	1	3,372	10	20	13	0	7

Table 6.

Population for Selected Categories of Race: 2010—Con.

[For information on confidentiality protection, nonsampling error, and definitions, see Selected Appendixes at <www.census.gov/prod/cen2010/cph-1-a.pdf>]

State County Place and County Subdivision	Race in combination with one or more other races						Race alone or in combination with one or more other races					
	White	Black or African American	American Indian and Alaska Native	Asian	Native Hawaiian and Other Pacific Islander	Some Other Race	White	Black or African American	American Indian and Alaska Native	Asian	Native Hawaiian and Other Pacific Islander	Some Other Race
PLACE AND COUNTY SUBDIVISION—Con.												
Center town, Rock County.....	1	0	1	0	0	0	1,052	1	2	5	0	7
Centerville town, Manitowoc County.....	1	0	1	2	0	2	635	2	4	3	0	4
Centuria village, Polk County.....	23	10	14	7	1	1	929	16	21	12	1	2
Chain O' Lakes CDP, Waupaca County.....	3	0	1	3	1	0	972	0	7	5	1	0
Charlestown town, Calumet County.....	5	3	1	1	0	0	761	10	2	3	0	4
Chase town, Oconto County.....	19	5	13	5	0	2	2,979	6	31	8	0	4
Chaseburg village, Vernon County.....	4	2	3	0	0	0	278	2	3	1	0	5
Chelsea CDP, Taylor County.....	0	0	0	0	0	0	112	0	0	0	0	1
Chelsea town, Taylor County.....	6	0	2	0	4	0	801	0	3	1	5	2
Chenequa village, Waukesha County.....	8	1	1	6	0	0	580	2	4	11	0	1
Chester town, Dodge County.....	9	2	5	1	0	3	666	8	5	4	0	14
Chetek city, Barron County.....	20	7	5	2	1	5	2,184	12	14	9	1	21
Chetek town, Barron County.....	12	7	6	0	0	1	1,631	10	10	5	0	2
Chicog town, Washburn County.....	0	0	0	0	0	0	232	0	1	1	0	0
Chief Lake CDP, Sawyer County.....	30	2	33	7	0	4	149	2	457	8	0	5
Chili CDP, Clark County.....	2	0	1	0	0	1	213	1	2	1	0	11
Chilton city, Calumet County.....	34	8	20	1	2	7	3,802	16	35	19	11	86
Chilton town, Calumet County.....	13	5	7	2	0	1	1,132	10	11	3	0	2
Chimney Rock town, Trempealeau County...	0	0	0	0	0	0	234	2	1	2	1	1
Chippewa town, Ashland County.....	6	0	5	1	0	0	374	0	5	1	0	0
Chippewa Falls city, Chippewa County.....	184	67	87	32	7	20	13,170	295	183	159	11	48
Christiana town, Dane County.....	12	5	6	4	0	1	1,214	18	6	6	2	3
Christiana town, Vernon County.....	3	0	0	2	0	1	925	3	0	2	1	3
Cicero town, Outagamie County.....	12	2	10	0	0	0	1,086	2	17	2	0	8
City Point town, Jackson County.....	1	0	1	0	0	0	181	0	1	0	0	1
Clam Falls town, Polk County.....	13	7	8	3	0	0	591	8	10	4	0	0
Clam Lake CDP, Ashland County.....	1	0	1	0	0	0	37	0	1	0	0	0
Clarno town, Green County.....	6	0	0	4	0	2	1,149	3	0	12	0	8
Clay Banks town, Door County.....	4	1	4	0	0	0	380	2	4	1	0	0
Clayton town, Crawford County.....	7	2	5	1	1	0	951	3	6	1	1	4
Clayton village, Polk County.....	11	8	0	0	0	4	559	12	1	0	0	11
Clayton town, Polk County.....	1	1	0	0	0	0	967	1	5	1	0	2
Clayton town, Winnebago County.....	27	8	8	14	0	1	3,891	17	17	49	0	6
Clear Creek town, Eau Claire County.....	12	4	6	0	2	2	798	8	9	8	3	8
Clearfield town, Juneau County.....	10	1	6	3	0	0	716	1	10	6	2	3
Clear Lake village, Polk County.....	14	5	11	0	0	3	1,056	5	12	2	0	13
Clear Lake town, Polk County.....	9	0	8	1	0	0	878	2	16	11	0	1
Cleveland town, Chippewa County.....	6	2	2	1	0	1	853	10	4	2	0	1
Cleveland town, Jackson County.....	3	0	2	1	0	0	477	1	5	1	0	0
Cleveland village, Manitowoc County.....	8	2	5	1	0	8	1,410	6	13	12	0	56
Cleveland town, Marathon County.....	9	4	4	1	0	1	1,463	7	13	3	0	12
Cleveland town, Taylor County.....	1	1	0	0	0	0	267	1	0	1	0	0
Clifton town, Grant County.....	0	0	0	0	0	0	385	0	0	0	0	0
Clifton town, Monroe County.....	2	0	2	0	0	0	672	6	2	12	0	0
Clifton town, Pierce County.....	21	6	5	15	0	2	1,976	7	10	38	0	7
Clinton town, Barron County.....	1	1	0	0	0	0	865	1	5	4	0	5
Clinton village, Rock County.....	38	19	11	2	0	9	2,040	31	13	9	0	101
Clinton town, Rock County.....	2	2	0	0	0	0	891	8	0	4	0	29
Clinton town, Vernon County.....	6	3	2	0	0	1	1,341	9	3	0	0	11
Clintonville city, Waupaca County.....	73	12	37	15	0	18	4,433	25	86	32	0	61
Clover town, Bayfield County.....	4	0	2	2	0	0	220	0	4	2	0	1
Cloverland town, Douglas County.....	1	0	1	0	0	0	204	0	5	2	0	0
Cloverland town, Vilas County.....	17	2	11	0	3	3	1,012	2	16	8	3	6
Clyde town, Iowa County.....	5	3	2	0	1	0	305	3	2	1	1	0
Clyman village, Dodge County.....	12	4	8	0	0	0	414	6	13	1	0	0
Clyman town, Dodge County.....	6	3	3	0	0	0	762	4	5	1	0	8
Cobb village, Iowa County.....	0	0	0	0	0	0	450	0	0	5	0	3
Cochrane village, Buffalo County.....	3	0	3	1	1	0	449	0	3	1	1	0
Colburn town, Adams County.....	3	0	2	0	0	1	222	1	2	0	0	1
Colburn town, Chippewa County.....	13	5	2	5	0	6	849	5	5	8	0	6
Colby city.....	8	4	3	1	2	0	1,663	15	10	10	3	160
Clark County (part).....	4	1	2	1	2	0	1,225	9	9	6	3	107
Marathon County (part).....	4	3	1	0	0	0	438	6	1	4	0	53
Colby town, Clark County.....	5	4	0	1	0	0	842	5	4	5	0	23
Cold Spring town, Jefferson County.....	9	8	8	0	0	1	702	9	13	6	0	12
Coleman village, Marinette County.....	9	3	6	3	0	5	699	7	13	3	0	15
Colfax town, Dunn County.....	20	0	9	4	2	5	1,145	4	16	4	2	7
Colfax town, Dunn County.....	15	2	10	5	0	2	1,150	3	14	8	0	28
Collins CDP, Manitowoc County.....	0	0	0	0	0	0	163	0	0	1	0	0
Coloma village, Waushara County.....	0	0	0	0	0	0	450	0	0	0	0	0
Coloma town, Waushara County.....	2	0	2	0	0	0	733	1	4	12	0	5

Table 6.
Population for Selected Categories of Race: 2010—Con.

[For information on confidentiality protection, nonsampling error, and definitions, see Selected Appendixes at <www.census.gov/prod/cen2010/cph-1-a.pdf>]

State County Place and County Subdivision	Race in combination with one or more other races						Race alone or in combination with one or more other races					
	White	Black or African American	American Indian and Alaska Native	Asian	Native Hawaiian and Other Pacific Islander	Some Other Race	White	Black or African American	American Indian and Alaska Native	Asian	Native Hawaiian and Other Pacific Islander	Some Other Race
PLACE AND COUNTY SUBDIVISION—Con.												
Columbus city.....	65	25	26	16	7	7	4,842	72	39	48	8	60
Columbia County (part).....	65	25	26	16	7	7	4,842	72	39	48	8	60
Dodge County (part).....	0	0	0	0	0	0	0	0	0	0	0	0
Columbus town, Columbia County.....	8	5	4	4	2	1	619	10	4	6	2	18
Combined Locks village, Outagamie County.....	20	11	9	6	4	6	3,237	19	29	55	8	15
Commonwealth town, Florence County.....	5	0	5	0	0	0	395	0	7	1	0	1
Como CDP, Walworth County.....	28	14	1	1	0	22	2,445	31	7	53	6	122
Concord town, Jefferson County.....	27	4	14	9	0	3	2,044	12	19	15	0	12
Conover town, Vilas County.....	11	3	8	0	0	0	1,221	3	14	7	0	1
Conrath village, Rusk County.....	0	0	0	0	0	0	86	9	0	0	0	0
Cooks Valley town, Chippewa County.....	10	7	1	2	0	0	799	10	1	4	0	1
Coon town, Vernon County.....	1	0	0	0	1	0	727	1	0	0	1	0
Coon Valley village, Vernon County.....	3	1	0	2	0	0	755	2	0	7	0	4
Cooperstown town, Manitowoc County.....	10	3	6	1	0	0	1,279	5	8	5	0	5
Cornell city, Chippewa County.....	20	1	16	5	0	2	1,452	5	21	8	1	2
Corning town, Lincoln County.....	5	0	4	0	0	1	874	0	5	5	2	2
Cornucopia CDP, Bayfield County.....	5	0	3	2	0	0	96	0	4	2	0	1
Cottage Grove village, Dane County.....	119	75	32	19	3	17	5,821	227	43	153	3	85
Cottage Grove town, Dane County.....	43	20	11	17	1	8	3,762	52	17	76	1	17
Couderay village, Sawyer County.....	11	0	11	0	0	0	76	0	22	0	0	1
Couderay town, Sawyer County.....	17	3	15	0	0	0	169	3	247	0	0	0
Courtland town, Columbia County.....	5	3	0	2	0	0	515	4	1	7	0	3
Crandon city, Forest County.....	68	1	66	2	0	3	1,721	9	244	8	1	7
Crandon town, Forest County.....	9	1	7	0	0	2	603	1	49	0	0	7
Cranmoor town, Wood County.....	2	0	2	0	0	0	152	0	18	0	0	0
Crescent town, Oneida County.....	31	6	17	4	5	0	1,997	10	27	26	5	0
Crivitz village, Marinette County.....	15	8	8	1	1	2	973	11	16	1	1	2
Cross town, Buffalo County.....	0	0	0	0	0	0	374	1	0	0	0	2
Cross Plains village, Dane County.....	36	17	7	13	0	3	3,471	44	14	35	0	13
Cross Plains town, Dane County.....	14	2	8	3	2	1	1,490	4	11	8	3	6
Crystal town, Washburn County.....	2	1	1	0	0	0	259	1	6	1	0	2
Crystal Lake town, Barron County.....	4	0	4	0	0	0	748	0	10	0	0	3
Crystal Lake town, Marquette County.....	1	0	1	0	0	0	473	3	4	4	0	1
Cuba City city.....	10	3	4	3	0	0	2,077	8	6	5	0	0
Grant County (part).....	10	3	4	3	0	0	1,868	8	6	5	0	0
Lafayette County (part).....	0	0	0	0	0	0	209	0	0	0	0	0
Cudahy city, Milwaukee County.....	444	186	125	79	18	151	16,663	672	286	332	24	806
Cumberland city, Barron County.....	33	12	18	3	1	7	2,115	22	49	4	1	16
Cumberland town, Barron County.....	6	0	4	2	0	0	872	0	7	3	0	0
Curran town, Jackson County.....	2	1	1	0	0	0	333	2	2	8	0	0
Curtiss village, Clark County.....	0	0	0	0	0	0	126	1	3	0	0	86
Cutler town, Juneau County.....	6	3	3	0	0	0	311	6	6	0	0	9
Cylon town, St. Croix County.....	5	1	1	4	0	5	667	1	6	8	0	9
Dairyland town, Douglas County.....	0	0	0	0	0	0	182	1	1	0	0	0
Dakota town, Waushara County.....	28	0	22	6	0	0	1,149	0	29	11	5	61
Dale CDP, Outagamie County.....	0	0	0	0	0	0	522	0	1	0	0	5
Dale town, Outagamie County.....	12	6	4	2	0	0	2,696	8	13	17	0	9
Dallas village, Barron County.....	3	0	3	0	0	0	401	0	4	4	0	3
Dallas town, Barron County.....	4	0	4	0	1	1	552	0	6	12	1	8
Dalton CDP, Green Lake County.....	2	0	0	2	1	1	205	0	0	2	1	1
Danbury CDP, Burnett County.....	5	1	6	0	0	0	148	3	26	0	0	1
Dane village, Dane County.....	6	4	1	0	0	1	948	12	2	17	0	22
Dane town, Dane County.....	8	6	2	1	3	3	964	13	2	8	3	12
Daniels town, Burnett County.....	10	2	9	0	0	1	640	2	11	3	0	4
Darien village, Walworth County.....	23	5	5	1	0	12	1,382	17	11	10	0	183
Darien town, Walworth County.....	28	6	4	0	2	19	1,600	10	6	2	2	104
Darlington city, Lafayette County.....	23	3	6	11	0	3	2,217	11	18	17	0	211
Darlington town, Lafayette County.....	4	0	4	0	0	0	854	4	8	2	0	11
Day town, Marathon County.....	2	2	1	0	0	0	1,083	3	1	1	0	0
Dayton town, Richland County.....	2	0	0	3	0	1	680	0	1	6	0	9
Dayton town, Waupaca County.....	21	1	11	9	2	2	2,718	4	20	18	2	9
Decatur town, Green County.....	9	0	7	2	0	0	1,731	3	10	17	0	15
Deer Creek town, Outagamie County.....	3	3	1	0	0	1	593	3	7	7	0	31
Deer Creek town, Taylor County.....	1	0	1	0	0	0	746	1	1	0	2	19
Deerfield village, Dane County.....	29	16	12	6	0	1	2,247	39	27	25	0	15
Deerfield town, Dane County.....	8	5	2	6	5	0	1,484	75	4	22	5	8
Deerfield town, Waushara County.....	8	4	4	0	0	0	726	6	7	0	0	6
Deer Park village, St. Croix County.....	0	0	0	0	0	0	211	1	0	3	0	1
DeForest village, Dane County.....	139	69	13	47	7	21	8,473	253	41	181	10	128
Dekorra town, Columbia County.....	12	1	7	4	0	0	2,292	6	14	8	0	3
Delafield city, Waukesha County.....	54	10	18	22	0	4	6,884	64	40	116	2	33
Delafield town, Waukesha County.....	80	22	16	41	5	5	7,982	263	42	174	5	22

Table 6.

Population for Selected Categories of Race: 2010—Con.

[For information on confidentiality protection, nonsampling error, and definitions, see Selected Appendixes at <www.census.gov/prod/cen2010/cph-1-a.pdf>]

State County Place and County Subdivision	Race in combination with one or more other races						Race alone or in combination with one or more other races					
	White	Black or African American	American Indian and Alaska Native	Asian	Native Hawaiian and Other Pacific Islander	Some Other Race	White	Black or African American	American Indian and Alaska Native	Asian	Native Hawaiian and Other Pacific Islander	Some Other Race
PLACE AND COUNTY SUBDIVISION—Con.												
Delavan city, Walworth County.....	200	52	43	32	5	124	7,074	196	103	114	7	1,203
Delavan town, Walworth County.....	72	30	17	14	2	29	4,927	66	39	47	6	285
Delavan Lake CDP, Walworth County.....	36	7	12	5	1	18	2,509	22	18	14	5	121
Dellona town, Sauk County.....	24	13	7	1	0	11	1,370	15	163	10	0	24
Dell Prairie town, Adams County.....	34	12	24	2	0	0	1,541	21	55	3	0	7
Delwood CDP, Adams County.....	2	1	1	2	0	0	557	2	3	3	0	1
Delmar town, Chippewa County.....	1	0	1	0	0	0	918	0	11	8	0	0
Delta town, Bayfield County.....	7	0	4	3	0	0	271	0	6	3	0	0
Delton town, Sauk County.....	51	23	28	9	3	10	2,159	32	191	20	3	50
Denmark village, Brown County.....	30	6	16	3	1	5	2,053	14	28	18	1	40
De Pere city, Brown County.....	406	143	159	104	29	35	22,772	355	440	454	35	194
De Soto village.....	1	0	0	0	1	0	287	0	0	0	1	0
Crawford County (part).....	0	0	0	0	0	0	108	0	0	0	0	0
Vernon County (part).....	1	0	0	0	1	0	179	0	0	0	1	0
Dewey town, Burnett County.....	13	0	13	0	0	0	460	0	67	2	0	0
Dewey town, Portage County.....	1	0	1	0	0	0	924	2	3	4	0	0
Dewey town, Rusk County.....	2	0	1	1	0	0	542	1	1	2	0	1
Dewhurst town, Clark County.....	1	0	1	0	0	0	316	1	5	2	0	0
Dexter town, Wood County.....	0	0	0	0	0	0	358	0	1	0	0	0
Diamond Bluff CDP, Pierce County.....	2	0	1	1	0	0	194	0	1	1	0	0
Diamond Bluff town, Pierce County.....	7	0	3	4	0	0	463	0	5	7	0	1
Diaperville CDP, Ashland County.....	3	0	4	0	0	1	4	0	69	0	0	1
Dickeyville village, Grant County.....	4	2	0	1	0	1	1,055	4	0	1	0	5
Dodge CDP, Trempealeau County.....	0	0	0	0	0	0	121	0	0	0	0	0
Dodge town, Trempealeau County.....	0	0	0	0	0	0	382	1	0	3	0	3
Dodgeville city, Iowa County.....	36	13	11	9	3	5	4,602	38	23	54	4	13
Dodgeville town, Iowa County.....	9	8	1	1	0	1	1,673	13	3	22	0	7
Dorchester village.....	4	0	2	0	0	2	795	5	4	1	0	75
Clark County (part).....	4	0	2	0	0	2	790	5	4	1	0	75
Marathon County (part).....	0	0	0	0	0	0	5	0	0	0	0	0
Doty town, Oconto County.....	2	0	2	0	0	0	259	0	3	0	0	0
Douglas town, Marquette County.....	3	0	1	0	0	2	711	1	3	4	0	9
Dousman village, Waukesha County.....	23	10	5	6	0	2	2,252	25	17	27	0	4
Dover town, Buffalo County.....	3	0	1	1	0	1	473	0	1	1	0	14
Dover town, Racine County.....	23	12	15	2	1	2	3,819	144	54	24	2	36
Dovre town, Barron County.....	0	0	0	1	0	1	845	2	0	2	0	1
Downing village, Dunn County.....	0	0	0	0	0	0	263	0	1	0	0	1
Downsville CDP, Dunn County.....	0	0	0	0	0	0	145	1	0	0	0	0
Doyle town, Barron County.....	0	0	0	0	0	0	447	1	0	1	0	4
Doylestown village, Columbia County.....	2	0	2	0	0	0	292	0	3	0	0	4
Drammen town, Eau Claire County.....	7	2	2	3	0	0	772	3	3	10	0	2
Draper town, Sawyer County.....	4	1	3	0	0	0	201	1	6	0	0	0
Dresser village, Polk County.....	4	0	1	3	0	1	882	2	1	7	1	7
Drummond CDP, Bayfield County.....	1	0	1	0	0	0	154	0	1	0	0	0
Drummond town, Bayfield County.....	2	0	2	0	0	0	463	0	2	0	0	0
Dunbar CDP, Marinette County.....	3	0	0	2	0	1	46	0	1	3	0	3
Dunbar town, Marinette County.....	45	3	28	15	6	2	1,050	12	32	31	10	10
Dunkirk town, Dane County.....	20	4	6	7	1	2	1,910	13	7	26	1	8
Dunn town, Dane County.....	53	20	14	17	0	13	4,831	49	20	61	0	30
Dunn town, Dunn County.....	17	4	14	2	3	0	1,484	9	22	25	3	2
Dupont town, Waupaca County.....	6	0	5	1	0	0	724	0	6	14	0	0
Durand city, Pepin County.....	16	1	7	6	0	2	1,910	5	17	7	1	7
Durand town, Pepin County.....	8	1	5	2	0	0	730	6	8	4	0	2
Dyckesville CDP.....	8	2	6	0	0	0	529	2	10	1	0	4
Brown County (part).....	4	0	4	0	0	0	315	0	6	1	0	0
Kewaunee County (part).....	4	2	2	0	0	0	214	2	4	0	0	4
Eagle town, Richland County.....	5	2	0	0	0	3	524	2	1	0	2	7
Eagle village, Waukesha County.....	3	2	0	1	0	0	1,920	4	2	8	0	19
Eagle town, Waukesha County.....	25	1	16	8	0	0	3,452	14	28	26	2	10
Eagle Lake CDP, Racine County.....	8	2	4	0	1	1	1,164	9	10	7	1	9
Eagle Point town, Chippewa County.....	22	3	12	6	0	1	3,033	6	15	19	0	2
Eagle River city, Vilas County.....	22	1	10	10	0	1	1,322	12	59	11	0	16
Eastman village, Crawford County.....	4	0	0	1	4	1	427	0	0	1	4	1
Eastman town, Crawford County.....	4	2	0	0	0	2	736	2	1	1	0	3
Easton town, Adams County.....	12	0	9	0	0	3	1,115	2	10	1	0	14
Easton town, Marathon County.....	4	0	3	0	0	1	1,087	1	9	4	0	14
East Troy village, Walworth County.....	54	20	26	14	0	11	4,161	35	49	38	3	59
East Troy town, Walworth County.....	37	5	15	15	3	5	3,960	23	24	33	7	15
Eaton town, Brown County.....	5	0	3	1	0	1	1,487	2	4	15	4	1
Eaton town, Clark County.....	3	0	3	0	0	0	709	1	4	0	0	1

Table 6.

Population for Selected Categories of Race: 2010—Con.

[For information on confidentiality protection, nonsampling error, and definitions, see Selected Appendixes at <www.census.gov/prod/cen2010/cph-1-a.pdf>]

State County Place and County Subdivision	Race in combination with one or more other races						Race alone or in combination with one or more other races					
	White	Black or African American	American Indian and Alaska Native	Asian	Native Hawaiian and Other Pacific Islander	Some Other Race	White	Black or African American	American Indian and Alaska Native	Asian	Native Hawaiian and Other Pacific Islander	Some Other Race
PLACE AND COUNTY SUBDIVISION—Con.												
Eaton town, Manitowoc County.....	13	7	0	0	0	6	821	8	0	9	0	8
Eau Claire city.....	1,051	459	358	341	55	135	61,277	1,211	705	3,355	84	491
Chippewa County (part).....	37	23	9	17	3	1	1,689	45	13	261	3	18
Eau Claire County (part).....	1,014	436	349	324	52	134	59,588	1,166	692	3,094	81	473
Eau Galle town, Dunn County.....	5	2	1	3	1	0	743	4	2	5	2	8
Eau Galle town, St. Croix County.....	4	1	2	3	0	0	1,104	10	3	25	0	2
Eau Pleine town, Marathon County.....	3	2	0	1	0	0	767	2	1	2	0	4
Eau Pleine town, Portage County.....	11	2	3	2	2	6	899	3	4	3	2	10
Eden village, Fond du Lac County.....	14	5	4	3	0	2	841	7	10	6	0	25
Eden town, Fond du Lac County.....	12	2	10	0	0	0	1,009	5	10	4	0	12
Eden town, Iowa County.....	5	5	0	0	0	0	341	5	0	1	0	13
Edgar village, Marathon County.....	9	1	0	2	0	6	1,450	7	6	5	3	17
Edgerton city.....	75	25	34	12	3	10	5,259	75	75	41	4	89
Dane County (part).....	1	0	0	0	1	0	96	0	0	0	1	1
Rock County (part).....	74	25	34	12	2	10	5,163	75	75	41	3	88
Edgewater town, Sawyer County.....	9	1	8	0	0	0	511	1	15	1	0	0
Edmund CDP, Iowa County.....	4	3	1	0	0	0	173	3	1	0	0	0
Edson town, Chippewa County.....	5	0	4	0	0	1	1,077	1	8	1	0	7
Egg Harbor village, Door County.....	0	0	0	0	0	0	193	0	1	0	0	7
Egg Harbor town, Door County.....	5	0	5	0	0	0	1,281	0	11	2	0	53
Eileen town, Bayfield County.....	11	1	7	2	1	0	663	1	24	3	1	0
Eisenstein town, Price County.....	1	0	1	0	0	0	627	0	3	1	0	0
Eland village, Shawano County.....	2	1	0	0	1	0	188	1	9	0	1	5
Elba town, Dodge County.....	5	1	2	2	0	0	982	1	10	3	0	5
Elcho CDP, Langlade County.....	12	2	10	0	0	2	335	2	13	0	0	3
Elcho town, Langlade County.....	26	3	23	2	0	2	1,217	3	34	3	0	5
Elderon village, Marathon County.....	1	0	1	0	0	0	167	0	3	0	8	2
Elderon town, Marathon County.....	3	1	2	0	0	0	589	1	10	0	0	9
Eldorado town, Fond du Lac County.....	5	1	3	0	0	1	1,442	4	6	3	0	12
Elewa village, Trempealeau County.....	6	2	3	0	0	3	662	2	4	2	0	8
Elk town, Price County.....	12	0	7	4	0	3	980	1	8	8	0	5
Elk Grove town, Lafayette County.....	3	3	0	0	0	0	528	4	4	6	0	12
Elkhart Lake village, Sheboygan County.....	3	1	0	2	0	0	948	3	9	2	0	8
Elkhorn city, Walworth County.....	147	48	49	41	4	44	9,367	168	72	109	6	533
Elk Mound village, Dunn County.....	22	6	13	2	0	2	819	11	19	46	0	6
Elk Mound town, Dunn County.....	8	5	1	1	0	1	1,732	8	3	55	0	2
Ellenboro town, Grant County.....	4	0	0	3	1	0	519	2	3	4	1	0
Ellington town, Outagamie County.....	13	1	8	3	1	2	2,721	4	13	19	1	14
Ellison Bay CDP, Door County.....	0	0	0	0	0	0	162	1	0	2	0	0
Ellsworth village, Pierce County.....	52	13	30	7	0	3	3,225	24	39	20	0	29
Ellsworth town, Pierce County.....	8	4	4	2	0	0	1,134	7	7	3	0	4
Elm Grove village, Waukesha County.....	54	1	7	44	6	6	5,714	41	14	190	10	24
Elmwood village, Pierce County.....	4	0	2	0	0	2	805	1	6	1	0	8
Elmwood Park village, Racine County.....	4	1	0	0	2	1	454	22	1	12	2	10
El Paso town, Pierce County.....	2	1	0	0	0	1	678	2	1	0	0	2
Elroy city, Juneau County.....	22	3	4	11	0	6	1,418	8	15	14	0	10
Embarrass village, Waupaca County.....	3	1	2	0	0	0	395	3	6	0	0	3
Emerald CDP, St. Croix County.....	4	0	4	0	0	0	144	0	4	7	0	10
Emerald town, St. Croix County.....	10	4	4	2	0	0	826	7	5	11	0	14
Emery town, Price County.....	4	0	4	0	0	0	294	1	4	1	0	1
Emmet town, Dodge County.....	4	0	1	1	1	1	1,289	2	2	9	2	2
Emmet town, Marathon County.....	1	1	0	0	0	0	921	1	0	0	0	10
Empire town, Fond du Lac County.....	14	3	11	3	1	0	2,749	21	15	19	3	6
Endeavor village, Marquette County.....	12	0	3	1	0	8	434	9	8	10	0	19
Enterprise town, Oneida County.....	0	0	0	0	0	0	312	0	2	0	0	1
Ephraim village, Door County.....	0	0	0	0	0	0	285	0	1	0	0	2
Erin town, Washington County.....	38	3	16	9	2	13	3,696	8	28	26	5	26
Erin Prairie town, St. Croix County.....	13	2	8	3	0	0	673	3	10	11	0	4
Estella town, Chippewa County.....	5	3	1	0	0	1	424	3	1	1	0	9
Ettrick village, Trempealeau County.....	4	2	0	0	0	2	518	3	1	0	0	6
Ettrick town, Trempealeau County.....	4	1	0	2	0	1	1,231	2	0	5	0	3
Eureka town, Polk County.....	16	1	12	3	0	0	1,633	3	21	5	0	3
Eureka CDP, Winnebago County.....	2	1	0	1	0	0	220	1	0	1	0	0
Evansville city, Rock County.....	75	36	17	21	2	7	4,886	78	40	56	2	31
Evergreen town, Langlade County.....	2	0	2	0	0	0	488	1	6	0	0	2
Evergreen town, Washburn County.....	15	1	12	2	0	2	1,121	2	21	3	1	3
Excelsior town, Sauk County.....	12	3	3	3	0	4	1,558	5	9	8	0	8
Exeland village, Sawyer County.....	13	3	10	0	0	0	190	4	12	1	0	2
Exeter town, Green County.....	20	10	10	0	2	0	2,012	18	10	3	2	0
Fairbanks town, Shawano County.....	8	3	7	0	0	0	608	5	12	0	0	0

Table 6.

Population for Selected Categories of Race: 2010—Con.

[For information on confidentiality protection, nonsampling error, and definitions, see Selected Appendixes at <www.census.gov/prod/cen2010/cph-1-a.pdf>]

State County Place and County Subdivision	Race in combination with one or more other races						Race alone or in combination with one or more other races					
	White	Black or African American	American Indian and Alaska Native	Asian	Native Hawaiian and Other Pacific Islander	Some Other Race	White	Black or African American	American Indian and Alaska Native	Asian	Native Hawaiian and Other Pacific Islander	Some Other Race
PLACE AND COUNTY SUBDIVISION—Con.												
Fairchild village, Eau Claire County.....	10	2	7	2	0	1	528	2	16	3	0	12
Fairchild town, Eau Claire County.....	0	0	0	0	0	0	341	0	2	0	0	0
Fairfield town, Sauk County.....	1	0	0	1	0	0	1,057	0	9	8	0	4
Fairwater village, Fond du Lac County.....	0	0	0	0	0	0	353	3	2	1	0	12
Fall Creek village, Eau Claire County.....	9	1	2	6	0	0	1,296	2	9	16	0	1
Fall River village, Columbia County.....	32	18	4	2	4	4	1,676	30	5	19	4	10
Farmington town, Jefferson County.....	13	5	7	0	0	5	1,347	12	11	3	0	24
Farmington town, La Crosse County.....	24	9	10	5	0	0	1,989	12	14	68	0	2
Farmington town, Polk County.....	8	5	6	2	1	2	1,806	7	14	6	1	16
Farmington town, Washington County.....	17	2	0	15	0	8	3,923	31	6	49	0	26
Farmington town, Waupaca County.....	12	5	3	4	0	0	3,913	22	20	15	0	16
Fayette town, Lafayette County.....	3	0	3	0	0	0	376	0	3	0	0	0
Fence town, Florence County.....	0	0	0	0	0	0	181	0	5	0	0	6
Fennimore city, Grant County.....	11	6	7	0	0	1	2,463	9	17	13	0	9
Fennimore town, Grant County.....	1	0	1	0	0	0	605	2	1	3	0	2
Fenwood village, Marathon County.....	3	0	0	0	0	3	151	0	0	0	0	4
Fern town, Florence County.....	0	0	0	0	0	0	158	0	0	0	1	0
Ferryville village, Crawford County.....	2	1	0	0	0	1	175	1	0	0	0	2
Fifield town, Price County.....	5	1	4	0	0	0	886	4	14	2	0	0
Finley town, Juneau County.....	0	0	0	0	0	0	95	0	2	0	0	0
Fitchburg city, Dane County.....	724	460	167	176	18	165	18,954	3,093	270	1,409	28	2,399
Flambeau town, Price County.....	5	1	3	1	0	0	487	1	4	2	0	0
Flambeau town, Rusk County.....	8	0	6	2	0	0	1,039	6	15	5	0	2
Florence CDP, Florence County.....	3	1	2	0	0	0	581	1	13	0	0	0
Florence town, Florence County.....	27	4	17	7	2	0	1,966	14	36	9	2	5
Fond du Lac city, Fond du Lac County.....	789	368	220	138	26	164	39,756	1,464	513	893	31	1,246
Fond du Lac town, Fond du Lac County.....	22	4	6	8	0	4	2,954	13	9	37	0	24
Fontana-on-Geneva Lake village, Walworth County.....	8	0	1	2	0	5	1,645	0	2	14	0	19
Footville village, Rock County.....	5	0	2	0	0	3	800	1	2	1	2	7
Ford town, Taylor County.....	0	0	0	0	0	0	268	0	0	0	0	0
Forest town, Fond du Lac County.....	4	2	0	3	0	1	1,067	3	2	5	5	3
Forest town, Richland County.....	0	0	0	0	0	0	339	4	4	0	0	5
Forest town, St. Croix County.....	5	1	2	2	0	0	620	2	2	3	0	7
Forest town, Vernon County.....	3	2	1	0	0	0	620	15	1	0	0	1
Forest Junction CDP, Calumet County.....	15	0	14	1	0	0	612	3	15	1	0	0
Forestville village, Door County.....	5	0	5	0	0	0	427	0	8	0	0	0
Forestville town, Door County.....	9	5	7	1	0	1	1,083	5	18	2	0	1
Fort Atkinson city, Jefferson County.....	167	52	52	33	8	50	11,606	129	92	121	10	599
Fort Winnebago town, Columbia County.....	3	0	1	1	1	0	817	3	4	1	3	0
Foster town, Clark County.....	1	0	0	1	1	0	93	1	0	2	1	0
Fountain town, Juneau County.....	3	0	1	2	0	0	542	1	1	4	0	10
Fountain City city, Buffalo County.....	7	1	2	0	0	4	840	2	14	1	0	9
Fountain Prairie town, Columbia County.....	5	1	3	0	0	1	884	2	4	1	0	1
Fox Lake city, Dodge County.....	7	5	1	1	0	0	1,496	9	5	5	0	11
Fox Lake town, Dodge County.....	2	1	0	1	0	0	1,837	582	37	3	8	0
Fox Point village, Milwaukee County.....	94	21	15	53	5	9	6,225	209	23	301	5	38
Francis Creek village, Manitowoc County.....	8	4	2	3	0	1	661	5	2	7	0	3
Frankfort town, Marathon County.....	2	0	0	0	2	4	654	6	0	2	2	10
Frankfort town, Pepin County.....	0	0	0	0	0	0	342	0	0	0	0	1
Franklin town, Jackson County.....	2	0	0	1	0	1	444	2	0	3	0	1
Franklin town, Kewaunee County.....	16	1	6	10	2	1	972	1	9	19	3	8
Franklin town, Manitowoc County.....	2	1	1	0	0	0	1,257	2	4	2	0	1
Franklin city, Milwaukee County.....	473	173	119	241	24	96	31,339	1,907	245	2,151	32	362
Franklin town, Sauk County.....	0	0	0	0	0	0	635	0	8	3	0	6
Franklin town, Vernon County.....	27	17	18	0	0	0	1,129	21	19	1	0	1
Franks Field CDP, Ashland County.....	3	0	3	1	0	1	20	1	135	1	0	1
Franzen town, Marathon County.....	1	1	1	0	0	0	526	1	5	0	0	48
Frederic village, Polk County.....	14	5	12	2	0	0	1,104	8	31	8	0	4
Fredonia village, Ozaukee County.....	20	9	6	4	0	1	2,118	31	9	7	1	14
Fredonia town, Ozaukee County.....	18	3	6	1	3	7	2,140	7	8	4	5	27
Freedom town, Forest County.....	8	1	7	0	0	0	341	1	10	1	0	0
Freedom town, Outagamie County.....	39	11	17	11	1	4	5,757	15	56	20	1	35
Freedom town, Sauk County.....	5	4	0	0	1	0	433	4	0	3	1	11
Freeman town, Crawford County.....	3	0	1	2	1	0	677	3	4	3	3	0
Fremont town, Clark County.....	4	2	1	0	0	1	1,212	4	6	3	0	44
Fremont village, Waupaca County.....	3	2	0	1	0	0	673	3	0	4	1	1
Fremont town, Waupaca County.....	4	0	4	0	0	0	595	1	4	1	0	0
French Island CDP, La Crosse County.....	52	20	17	8	5	3	4,041	60	39	98	8	14
Friendship village, Adams County.....	6	1	3	1	0	1	695	15	4	5	0	12
Friendship town, Fond du Lac County.....	26	16	13	8	1	1	2,621	24	23	23	2	18
Friesland village, Columbia County.....	0	0	5	5	0	1	343	5	7	6	0	1
Frog Creek town, Washburn County.....	2	0	2	0	0	0	129	1	2	0	0	0

Table 6.

Population for Selected Categories of Race: 2010—Con.

[For information on confidentiality protection, nonsampling error, and definitions, see Selected Appendixes at <www.census.gov/prod/cen2010/cph-1-a.pdf>]

State County Place and County Subdivision	Race in combination with one or more other races						Race alone or in combination with one or more other races					
	White	Black or African American	American Indian and Alaska Native	Asian	Native Hawaiian and Other Pacific Islander	Some Other Race	White	Black or African American	American Indian and Alaska Native	Asian	Native Hawaiian and Other Pacific Islander	Some Other Race
PLACE AND COUNTY SUBDIVISION—Con.												
Fulton town, Rock County.....	34	7	20	3	0	8	3,180	13	29	13	0	54
Gale town, Trempealeau County.....	7	3	3	1	0	0	1,663	6	7	7	0	19
Galesville city, Trempealeau County.....	23	3	10	7	1	6	1,454	5	13	22	1	12
Garden Valley town, Jackson County.....	9	4	1	0	0	4	418	5	3	0	0	5
Gardner town, Door County.....	6	1	6	0	1	0	1,169	9	18	1	1	3
Garfield town, Jackson County.....	7	0	0	6	0	1	625	0	9	8	0	3
Garfield town, Polk County.....	13	5	3	8	4	1	1,629	8	12	12	5	43
Gays Mills village, Crawford County.....	6	2	3	1	0	0	483	9	4	1	0	0
Genesee town, Waukesha County.....	54	18	14	25	2	11	7,244	31	30	63	2	33
Geneva town, Walworth County.....	51	19	10	8	0	27	4,675	56	25	75	6	214
Genoa village, Vernon County.....	2	0	0	0	2	0	248	0	4	1	2	0
Genoa town, Vernon County.....	4	4	0	0	0	0	782	5	1	4	0	1
Genoa City village.....	37	16	11	13	1	9	2,939	36	19	25	1	68
Kenosha County (part).....	0	0	0	0	0	0	6	0	0	0	0	0
Walworth County (part).....	37	16	11	13	1	9	2,933	36	19	25	1	68
Georgetown town, Polk County.....	9	2	3	6	0	0	879	4	90	9	0	5
Georgetown town, Price County.....	1	0	1	0	0	0	163	0	1	5	0	3
Germania town, Shawano County.....	0	0	0	0	0	0	322	0	5	4	0	1
Germantown town, Juneau County.....	12	1	8	2	0	4	1,448	3	19	5	0	10
Germantown village, Washington County.....	242	134	62	85	11	34	18,532	564	108	703	11	129
Germantown town, Washington County.....	2	1	0	0	0	1	253	1	0	1	0	1
Gibbsville CDP, Sheboygan County.....	9	4	4	1	0	0	497	5	5	4	1	9
Gibraltar town, Door County.....	13	2	10	5	2	1	993	2	10	7	2	27
Gibson town, Manitowoc County.....	3	1	2	0	0	1	1,335	1	5	3	2	2
Gillett city, Oconto County.....	13	5	12	0	0	2	1,274	7	59	0	0	62
Gillett town, Oconto County.....	10	0	10	0	1	1	1,015	0	23	0	2	14
Gilman town, Pierce County.....	11	1	9	1	0	0	949	1	11	7	0	2
Gilman village, Taylor County.....	1	0	1	0	0	0	409	0	1	0	0	1
Gilmanton town, Buffalo County.....	6	0	6	0	0	0	420	1	6	0	0	5
Gingles town, Ashland County.....	29	3	23	6	0	0	722	4	71	10	0	3
Glenbeulah village, Sheboygan County.....	3	0	0	1	0	2	460	0	1	1	0	4
Glencoe town, Buffalo County.....	2	0	0	0	1	1	451	0	0	0	1	35
Glendale city, Milwaukee County.....	274	168	59	84	8	18	10,495	1,981	91	493	18	112
Glendale town, Monroe County.....	13	5	8	0	0	0	665	5	8	1	1	0
Glen Flora village, Rusk County.....	0	0	0	0	0	0	91	0	0	0	1	0
Glen Haven CDP, Grant County.....	0	0	0	0	0	0	73	0	0	0	0	0
Glen Haven town, Grant County.....	0	0	0	0	0	0	411	0	0	0	0	6
Glenmore town, Brown County.....	5	1	0	3	3	1	1,124	1	3	7	3	5
Glenwood town, St. Croix County.....	5	0	1	0	0	4	761	2	2	10	0	15
Glenwood City city, St. Croix County.....	14	3	3	6	0	4	1,227	4	4	12	0	11
Glidden CDP, Ashland County.....	2	0	2	0	0	0	498	0	8	3	0	0
Goetz town, Chippewa County.....	7	4	2	0	0	3	760	5	2	1	0	3
Goodman CDP, Marinette County.....	0	0	0	0	0	0	271	0	0	0	0	0
Goodman town, Marinette County.....	1	0	1	0	0	0	617	0	2	0	0	1
Goodrich town, Taylor County.....	0	0	0	0	0	0	510	0	0	0	0	0
Gordon town, Ashland County.....	2	0	0	0	0	2	279	0	1	1	0	4
Gordon CDP, Douglas County.....	4	0	3	1	0	0	173	0	6	1	0	0
Gordon town, Douglas County.....	12	0	7	5	0	0	628	1	12	7	0	0
Gotham CDP, Richland County.....	0	0	0	0	0	0	191	0	0	0	0	0
Grafton village, Ozaukee County.....	112	43	22	57	6	8	11,058	129	60	254	7	79
Grafton town, Ozaukee County.....	40	10	17	13	0	3	3,960	34	26	42	1	32
Grand Chute town, Outagamie County.....	319	130	106	70	18	63	19,009	426	198	1,018	40	594
Grand Marsh CDP, Adams County.....	1	0	1	0	0	0	126	0	1	1	0	0
Grand Rapids town, Wood County.....	65	22	19	17	2	20	7,459	49	62	90	3	56
Grand View CDP, Bayfield County.....	5	0	4	0	0	1	157	1	9	0	0	1
Grandview town, Bayfield County.....	10	0	8	0	1	1	460	1	14	0	1	2
Grant town, Clark County.....	10	8	2	3	0	1	906	11	4	4	0	4
Grant town, Dunn County.....	2	1	1	0	0	0	383	3	1	0	0	0
Grant town, Monroe County.....	4	0	4	0	0	0	490	3	5	0	0	1
Grant town, Portage County.....	11	2	4	8	1	0	1,882	8	9	16	1	3
Grant town, Rusk County.....	5	3	1	0	1	0	808	5	1	1	1	2
Grant town, Shawano County.....	16	0	6	4	12	0	979	3	13	4	12	0
Grant village, Clark County.....	2	0	0	2	0	0	352	0	0	4	0	1
Grantsburg village, Burnett County.....	28	7	19	4	0	0	1,296	20	37	11	1	6
Grantsburg town, Burnett County.....	13	1	11	0	0	1	1,108	8	22	5	0	6
Gratiot village, Lafayette County.....	4	0	0	4	0	0	235	0	0	5	0	0
Gratiot town, Lafayette County.....	2	0	2	0	0	0	547	0	2	3	0	0
Green Bay city, Brown County.....	2,827	1,261	1,358	463	96	704	83,902	4,952	5,599	4,673	159	8,247
Green Bay town, Brown County.....	23	10	15	4	0	1	2,023	11	19	8	0	3
Greenbush CDP, Sheboygan County.....	0	0	0	0	0	0	162	0	0	0	0	0

Table 6.

Population for Selected Categories of Race: 2010—Con.

[For information on confidentiality protection, nonsampling error, and definitions, see Selected Appendixes at <www.census.gov/prod/cen2010/cph-1-a.pdf>]

State County Place and County Subdivision	Race in combination with one or more other races						Race alone or in combination with one or more other races					
	White	Black or African American	American Indian and Alaska Native	Asian	Native Hawaiian and Other Pacific Islander	Some Other Race	White	Black or African American	American Indian and Alaska Native	Asian	Native Hawaiian and Other Pacific Islander	Some Other Race
PLACE AND COUNTY SUBDIVISION—Con.												
Greenbush town, Sheboygan County.....	11	2	7	2	0	1	1,509	2	16	12	0	7
Greendale village, Milwaukee County.....	202	74	54	86	8	40	13,239	244	113	520	10	160
Greenfield town, La Crosse County.....	10	0	6	3	0	1	2,036	5	6	12	1	10
Greenfield city, Milwaukee County.....	736	279	208	227	39	228	33,261	1,136	457	1,652	53	1,046
Greenfield town, Monroe County.....	14	2	8	2	0	2	683	3	23	9	0	3
Greenfield town, Sauk County.....	8	0	3	1	0	6	905	1	11	3	1	20
Green Grove town, Clark County.....	2	2	1	1	0	0	751	3	3	1	0	1
Green Lake city, Green Lake County.....	3	0	2	2	0	2	951	2	4	5	0	3
Green Lake town, Green Lake County.....	1	0	0	1	0	0	1,149	1	1	3	0	1
Greenleaf CDP, Brown County.....	4	2	2	0	0	0	534	5	9	2	0	61
Green Valley town, Marathon County.....	2	0	0	0	2	0	534	1	1	1	2	4
Green Valley CDP, Shawano County.....	3	0	3	0	0	0	126	0	6	0	0	4
Green Valley town, Shawano County.....	11	1	11	0	0	1	1,060	2	22	0	1	16
Greenville town, Outagamie County.....	62	31	18	23	4	12	9,946	64	58	120	6	190
Greenwood city, Clark County.....	5	2	0	1	1	1	1,005	11	4	2	1	8
Greenwood town, Taylor County.....	2	0	1	1	0	0	634	0	3	2	1	0
Greenwood town, Vernon County.....	2	1	2	1	0	0	839	8	2	1	0	0
Gresham village, Shawano County.....	41	1	37	3	1	1	439	2	178	3	1	5
Grover town, Marinette County.....	12	2	3	7	0	0	1,732	17	6	13	0	12
Grover town, Taylor County.....	1	0	1	0	0	0	254	1	2	0	0	0
Grow town, Rusk County.....	7	0	6	1	0	0	421	2	7	4	0	0
Guenther town, Marathon County.....	0	0	0	0	0	0	340	1	0	0	0	0
Gull Lake town, Washburn County.....	0	0	0	0	0	0	182	1	2	1	0	0
Gurney town, Iron County.....	5	0	5	0	0	0	158	0	5	1	0	0
Hackett town, Price County.....	6	2	1	3	0	0	166	2	2	5	0	0
Hager City CDP, Pierce County.....	1	1	0	0	0	0	334	3	0	1	0	1
Hale town, Trempealeau County.....	10	1	5	3	0	1	1,016	3	7	16	0	5
Hales Corners village, Milwaukee County.....	89	40	12	24	3	23	7,373	115	49	158	4	89
Hallie town, Chippewa County.....	0	0	0	0	0	0	152	0	4	4	0	1
Halsey town, Marathon County.....	14	6	14	0	1	0	631	6	15	13	1	6
Hamburg town, Marathon County.....	3	1	1	0	0	1	900	1	4	0	0	16
Hamburg town, Vernon County.....	8	3	1	5	0	0	965	5	1	7	0	4
Hamilton town, La Crosse County.....	9	3	3	3	0	1	2,402	11	4	25	0	4
Hammel town, Taylor County.....	4	0	1	3	0	0	708	0	3	6	0	0
Hammond village, St. Croix County.....	31	12	12	7	0	8	1,876	22	19	21	1	19
Hammond town, St. Croix County.....	17	2	4	11	1	0	2,063	9	7	32	1	8
Hampden town, Columbia County.....	8	2	1	5	0	0	557	3	1	10	0	11
Hancock village, Waushara County.....	3	2	2	0	0	1	396	4	2	1	0	18
Hancock town, Waushara County.....	3	0	3	0	0	2	499	2	8	0	0	23
Haney town, Crawford County.....	7	2	4	3	0	0	306	3	4	5	0	0
Hanover CDP, Rock County.....	0	0	0	0	0	0	179	0	1	0	0	1
Hansen town, Wood County.....	1	0	0	0	1	0	685	0	2	2	2	0
Harding town, Lincoln County.....	1	0	1	0	0	0	362	0	2	9	0	0
Harmony town, Price County.....	1	0	0	0	0	1	218	0	0	0	0	5
Harmony town, Rock County.....	17	4	10	6	0	0	2,534	8	10	29	0	8
Harmony town, Vernon County.....	11	4	3	1	0	3	752	5	3	2	0	4
Harris town, Marquette County.....	4	2	2	0	0	0	786	2	4	1	0	1
Harrison town, Calumet County.....	95	31	28	26	3	16	10,523	63	55	195	4	101
Harrison town, Grant County.....	7	0	0	5	0	2	486	0	0	7	2	7
Harrison town, Lincoln County.....	5	0	1	3	0	1	825	0	1	9	0	3
Harrison town, Marathon County.....	5	0	5	0	0	0	369	1	8	0	0	1
Harrison town, Waupaca County.....	5	2	3	0	0	0	461	3	3	5	0	1
Hartford city.....	172	63	38	54	6	29	13,647	185	105	171	10	291
Dodge County (part).....	0	0	0	0	0	0	0	0	0	0	0	0
Washington County (part).....	172	63	38	54	6	29	13,647	185	105	171	10	291
Hartford town, Washington County.....	17	6	5	3	0	3	3,567	12	11	26	1	9
Hartland town, Pierce County.....	1	1	0	0	0	0	818	4	4	1	0	1
Hartland town, Shawano County.....	12	1	7	3	0	1	877	1	22	14	0	2
Hartland village, Waushara County.....	125	44	32	51	2	8	8,789	121	61	207	8	58
Hatfield CDP, Jackson County.....	1	0	0	0	1	0	138	0	3	0	1	0
Hatley village, Marathon County.....	4	2	0	3	0	3	549	3	15	9	2	4
Haugen village, Barron County.....	8	3	7	3	0	1	278	3	7	5	0	5
Hawkins village, Rusk County.....	6	1	6	0	0	0	302	1	7	1	0	1
Hawkins town, Rusk County.....	3	0	3	1	0	0	151	1	3	2	0	0
Hawthorne town, Douglas County.....	38	2	28	10	0	0	1,108	10	44	11	0	2
Hay River town, Dunn County.....	5	2	2	2	0	0	548	6	3	4	0	3
Hayward city, Sawyer County.....	72	10	61	4	0	2	2,004	20	334	26	0	9
Hayward town, Sawyer County.....	99	3	84	14	1	3	2,721	8	906	25	1	8
Hazel Green village.....	20	4	9	4	0	3	1,245	7	10	4	0	10
Grant County (part).....	20	4	9	4	0	3	1,232	7	10	4	0	10
Lafayette County (part).....	0	0	0	0	0	0	13	0	0	0	0	0

Table 6.

Population for Selected Categories of Race: 2010—Con.

[For information on confidentiality protection, nonsampling error, and definitions, see Selected Appendixes at <www.census.gov/prod/cen2010/cph-1-a.pdf>]

State County Place and County Subdivision	Race in combination with one or more other races						Race alone or in combination with one or more other races					
	White	Black or African American	American Indian and Alaska Native	Asian	Native Hawaiian and Other Pacific Islander	Some Other Race	White	Black or African American	American Indian and Alaska Native	Asian	Native Hawaiian and Other Pacific Islander	Some Other Race
PLACE AND COUNTY SUBDIVISION—Con.												
Hazel Green town, Grant County.....	1	0	1	0	0	0	1,109	6	1	1	0	16
Hazelhurst town, Oneida County.....	14	1	8	3	0	2	1,238	1	21	15	0	12
Hebron CDP, Jefferson County.....	1	0	0	1	0	0	219	1	2	1	0	2
Hebron town, Jefferson County.....	11	0	1	8	1	1	1,062	2	6	21	1	13
Helenville CDP, Jefferson County.....	4	0	1	1	1	3	239	2	4	4	1	4
Helvetia town, Waupaca County.....	6	0	4	1	0	1	629	3	4	5	0	1
Hendren town, Clark County.....	0	0	0	0	0	0	495	1	2	1	0	0
Henrietta town, Richland County.....	0	0	0	0	0	0	482	3	4	2	0	2
Herbster CDP, Bayfield County.....	1	0	0	1	0	0	103	0	0	1	0	1
Herman town, Dodge County.....	10	4	6	3	0	0	1,099	4	12	5	0	0
Herman town, Shawano County.....	25	1	20	2	0	3	714	1	73	3	0	11
Herman town, Sheboygan County.....	17	8	12	12	6	13	1,996	73	14	44	10	48
Hewett town, Clark County.....	0	0	0	0	0	0	293	0	0	0	0	0
Hewitt town, Marathon County.....	2	0	0	2	0	0	602	0	0	2	0	4
Hewitt village, Wood County.....	3	1	1	1	0	0	819	1	1	9	0	1
Hickory Grove town, Grant County.....	1	1	0	0	0	0	454	1	0	0	1	0
Highland town, Douglas County.....	3	1	2	0	0	0	308	1	4	1	0	0
Highland village, Iowa County.....	10	3	7	0	1	0	832	6	13	1	1	0
Highland town, Iowa County.....	4	2	0	2	0	0	739	4	0	6	0	5
Hilbert village, Calumet County.....	12	6	9	0	0	0	1,074	6	24	0	0	43
Hiles town, Forest County.....	7	1	7	0	0	0	307	1	10	0	1	0
Hiles town, Wood County.....	5	5	0	0	0	0	166	6	0	0	0	0
Hill town, Price County.....	0	0	0	0	0	0	329	0	3	1	0	0
Hillsboro city, Vernon County.....	14	6	10	0	0	3	1,403	9	10	4	0	8
Hillsboro town, Vernon County.....	12	6	2	2	3	3	799	6	6	4	3	5
Hingham CDP, Sheboygan County.....	6	2	0	1	0	3	860	8	3	2	0	19
Hixon town, Clark County.....	6	0	0	4	2	3	800	0	5	5	2	5
Hixton village, Jackson County.....	6	1	6	0	0	2	417	1	19	1	0	3
Hixton town, Jackson County.....	10	0	7	5	0	0	626	3	14	5	0	15
Hoard town, Clark County.....	4	2	2	0	0	0	827	7	8	0	0	3
Hobart village, Brown County.....	133	22	108	28	8	14	4,962	53	1,190	100	15	22
Holcombe CDP, Chippewa County.....	1	0	1	0	0	0	258	0	1	9	0	0
Holland town, Brown County.....	9	3	4	1	1	0	1,496	3	6	4	1	18
Holland town, La Crosse County.....	21	3	6	13	0	1	3,552	20	18	129	2	2
Holland town, Sheboygan County.....	6	4	2	0	0	0	2,200	11	4	24	4	2
Hollandale village, Iowa County.....	3	3	0	0	0	0	286	5	0	0	0	0
Holmen village, La Crosse County.....	127	54	31	40	7	12	8,267	112	48	671	11	34
Holton town, Marathon County.....	4	0	0	0	0	4	861	0	3	0	0	13
Holway town, Taylor County.....	3	0	2	1	0	1	969	0	2	4	1	1
Homestead town, Florence County.....	3	0	2	1	0	0	331	0	3	5	0	0
Honey Creek town, Sauk County.....	4	2	1	1	0	0	715	5	1	3	0	13
Horicon city, Dodge County.....	53	11	21	20	0	3	3,552	24	26	44	0	63
Hortonia town, Outagamie County.....	5	0	1	1	1	4	1,082	2	4	1	1	13
Hortonville village, Outagamie County.....	24	5	11	6	3	9	2,650	11	16	38	4	21
Houlton CDP, St. Croix County.....	12	2	4	6	0	0	364	5	10	10	7	2
How town, Oconto County.....	10	0	10	0	0	4	491	0	27	0	0	12
Howard village.....	266	112	113	40	8	42	16,582	373	318	269	12	149
Brown County (part).....	266	112	113	40	8	42	16,582	373	318	269	12	149
Outagamie County (part).....	0	0	0	0	0	0	0	0	0	0	0	0
Howard town, Chippewa County.....	7	5	0	0	0	2	782	7	6	0	2	8
Howards Grove village, Sheboygan County..	14	5	4	6	0	2	3,148	17	6	24	0	9
Hubbard town, Dodge County.....	10	5	3	0	0	3	1,744	7	8	14	0	12
Hubbard town, Rusk County.....	0	0	0	0	0	0	202	1	1	0	0	0
Hudson city, St. Croix County.....	226	84	67	74	8	22	12,283	203	110	249	12	110
Hudson town, St. Croix County.....	107	15	44	39	9	10	8,203	49	73	208	10	33
Hughes town, Bayfield County.....	3	1	4	0	0	0	376	1	9	1	0	0
Hull town, Marathon County.....	1	0	1	3	0	3	725	2	3	16	0	8
Hull town, Portage County.....	40	14	11	16	1	3	5,210	32	29	101	2	16
Humbird CDP, Clark County.....	2	0	2	0	0	0	263	0	4	0	0	1
Humboldt town, Brown County.....	10	6	6	0	0	0	1,269	8	16	18	0	11
Hunter town, Sawyer County.....	9	3	11	0	0	0	419	3	265	0	0	3
Hurley city, Iron County.....	15	4	13	4	0	2	1,524	5	26	7	0	4
Hustisford village, Dodge County.....	4	1	0	2	1	4	1,096	7	11	9	1	5
Hustisford town, Dodge County.....	8	1	5	0	0	2	1,366	1	8	1	0	5
Hustler village, Juneau County.....	3	0	2	1	0	0	193	0	2	2	0	0
Hutchins town, Shawano County.....	14	0	14	0	0	0	576	0	25	9	0	4
Independence city, Trempealeau County.....	12	3	6	1	0	4	1,196	4	7	6	0	136
Ingram village, Rusk County.....	0	0	0	0	0	0	77	0	1	0	0	0
Iola village, Waupaca County.....	5	1	6	1	0	5	1,286	3	10	4	0	7
Iola town, Waupaca County.....	3	2	0	1	1	0	964	3	0	3	4	1
Iron Belt CDP, Iron County.....	0	0	0	0	0	0	170	0	1	2	0	0
Iron Ridge village, Dodge County.....	5	1	2	2	0	0	905	6	5	3	0	15
Iron River CDP, Bayfield County.....	15	4	12	0	0	3	729	5	39	1	0	4

Table 6.
Population for Selected Categories of Race: 2010—Con.

[For information on confidentiality protection, nonsampling error, and definitions, see Selected Appendixes at <www.census.gov/prod/cen2010/cph-1-a.pdf>]

State County Place and County Subdivision	Race in combination with one or more other races						Race alone or in combination with one or more other races					
	White	Black or African American	American Indian and Alaska Native	Asian	Native Hawaiian and Other Pacific Islander	Some Other Race	White	Black or African American	American Indian and Alaska Native	Asian	Native Hawaiian and Other Pacific Islander	Some Other Race
PLACE AND COUNTY SUBDIVISION—Con.												
Iron River town, Bayfield County.....	20	4	17	0	0	3	1,088	5	45	3	0	4
Ironton village, Sauk County.....	10	0	4	1	1	4	252	1	4	1	1	4
Ironton town, Sauk County.....	2	0	1	0	0	1	657	0	1	0	0	4
Irving town, Jackson County.....	4	1	4	1	0	2	735	2	14	3	0	3
Isabelle town, Pierce County.....	1	1	0	0	0	0	278	1	2	0	0	1
Ithaca town, Richland County.....	2	0	1	0	0	1	612	1	3	0	2	3
Ixonia CDP, Jefferson County.....	25	8	11	1	0	6	1,592	18	13	1	1	25
Ixonia town, Jefferson County.....	36	8	11	2	0	16	4,323	22	18	10	1	48
Jackson town, Adams County.....	10	3	2	4	1	0	980	13	6	6	1	7
Jackson town, Burnett County.....	5	0	5	0	0	0	750	3	23	2	0	0
Jackson village, Washington County.....	69	28	16	29	0	8	6,615	60	31	75	4	46
Jackson town, Washington County.....	28	20	10	3	0	2	4,063	45	18	28	0	14
Jacksonport town, Door County.....	7	5	7	0	0	1	696	5	8	0	1	7
Jacobs town, Ashland County.....	4	1	3	0	0	0	712	1	10	3	0	0
Jamestown town, Grant County.....	4	2	1	1	0	0	2,061	2	1	9	0	7
Janesville city, Rock County.....	1,264	674	267	251	46	224	59,563	2,307	454	1,108	68	1,472
Janesville town, Rock County.....	32	7	3	21	0	3	3,371	24	11	39	0	22
Jefferson town, Green County.....	7	2	3	3	0	1	1,208	4	3	8	0	3
Jefferson city, Jefferson County.....	111	38	33	23	1	31	7,383	95	67	80	6	462
Jefferson town, Jefferson County.....	9	0	5	1	2	3	2,126	12	21	19	2	8
Jefferson town, Monroe County.....	8	7	0	0	0	1	813	12	1	0	0	1
Jefferson town, Vernon County.....	20	10	10	8	0	0	1,132	16	13	9	0	1
Jim Falls CDP, Chippewa County.....	2	1	1	0	0	0	236	1	1	0	0	1
Johnson town, Marathon County.....	6	1	1	12	1	13	950	1	6	29	1	15
Johnson Creek village, Jefferson County.....	37	8	14	8	0	18	2,590	33	21	40	1	96
Johnstown town, Polk County.....	2	2	3	0	0	0	440	2	95	0	0	1
Johnstown town, Rock County.....	3	1	2	0	0	0	777	1	2	0	0	1
Jordan town, Green County.....	1	0	0	0	0	1	637	1	2	0	0	2
Juda CDP, Green County.....	0	0	0	0	0	0	354	0	0	3	0	0
Jump River CDP, Taylor County.....	0	0	0	0	0	0	52	0	0	0	0	0
Jump River town, Taylor County.....	0	0	0	0	0	0	375	0	0	0	0	0
Junction City village, Portage County.....	7	1	1	0	0	5	413	2	2	18	0	11
Juneau city, Dodge County.....	13	3	4	4	0	2	2,636	105	15	28	1	42
Kaukauna city, Outagamie County.....	242	88	109	32	9	34	14,852	199	236	239	15	182
Kaukauna town, Outagamie County.....	4	1	1	3	0	1	1,219	10	4	6	0	4
Kekoskee village, Dodge County.....	2	0	2	0	0	3	160	0	2	0	0	3
Kellnersville village, Manitowoc County.....	0	0	0	0	0	0	331	0	1	0	0	0
Kelly town, Bayfield County.....	7	0	3	5	0	5	435	0	19	16	0	5
Kendall town, Lafayette County.....	4	3	2	0	0	1	445	3	2	0	0	9
Kendall village, Monroe County.....	4	0	4	0	0	0	465	0	10	1	0	0
Kennan village, Price County.....	0	0	0	0	0	0	135	0	0	0	0	0
Kennan town, Price County.....	3	1	1	1	0	0	346	1	1	2	0	9
Kenosha city, Kenosha County.....	3,291	1,950	775	653	115	1,015	79,810	11,826	1,353	2,324	176	7,776
Keshena CDP, Menominee County.....	22	5	24	1	0	0	57	6	1,225	1	0	1
Kewaskum village.....	51	12	22	4	0	18	3,896	31	36	26	2	67
Fond du Lac County (part).....	0	0	0	0	0	0	0	0	0	0	0	0
Washington County (part).....	51	12	22	4	0	18	3,896	31	36	26	2	67
Kewaskum town, Washington County.....	5	2	0	3	0	0	1,040	3	3	12	0	0
Kewaunee city, Kewaunee County.....	32	6	18	6	3	1	2,885	15	28	19	4	34
Keystone town, Bayfield County.....	10	0	3	5	0	2	366	3	10	6	0	3
Kickapoo town, Vernon County.....	2	2	0	2	0	2	601	6	1	6	0	16
Kiel city.....	29	7	13	10	0	1	3,650	21	34	34	0	29
Calumet County (part).....	2	1	0	1	0	0	302	1	0	2	0	6
Manitowoc County (part).....	27	6	13	9	0	1	3,348	20	34	32	0	23
Kieler CDP, Grant County.....	3	2	0	1	0	0	496	2	0	1	0	1
Kildare town, Juneau County.....	13	2	5	3	0	3	650	3	26	5	0	10
Kimball town, Iron County.....	7	1	6	0	0	0	491	1	12	1	0	0
Kimberly village, Outagamie County.....	90	35	28	29	0	6	6,167	88	87	165	0	57
King town, Lincoln County.....	2	0	1	1	0	0	852	1	2	2	0	0
King CDP, Waupaca County.....	5	1	2	2	0	0	1,720	9	10	6	0	10
Kingston village, Green Lake County.....	0	0	0	0	0	0	321	1	0	0	0	4
Kingston town, Green Lake County.....	4	0	1	3	1	1	1,056	3	4	4	1	1
Kingston town, Juneau County.....	0	0	0	0	0	0	91	0	0	0	0	0
Kinnickinnic town, St. Croix County.....	11	5	0	7	0	1	1,665	13	6	48	0	2
Knapp village, Dunn County.....	5	2	3	0	0	0	458	2	8	0	0	0
Knapp town, Jackson County.....	3	0	3	0	0	0	292	3	7	0	0	0
Knight town, Iron County.....	1	1	0	0	0	0	208	1	1	2	0	0
Knowlton CDP, Marathon County.....	1	0	1	0	0	0	120	0	1	0	0	0
Knowlton town, Marathon County.....	15	6	4	5	0	2	1,887	10	8	10	0	11
Knox town, Price County.....	0	0	0	0	0	0	339	0	2	0	0	0

Table 6.

Population for Selected Categories of Race: 2010—Con.

[For information on confidentiality protection, nonsampling error, and definitions, see Selected Appendixes at <www.census.gov/prod/cen2010/cph-1-a.pdf>]

State County Place and County Subdivision	Race in combination with one or more other races						Race alone or in combination with one or more other races					
	White	Black or African American	American Indian and Alaska Native	Asian	Native Hawaiian and Other Pacific Islander	Some Other Race	White	Black or African American	American Indian and Alaska Native	Asian	Native Hawaiian and Other Pacific Islander	Some Other Race
PLACE AND COUNTY SUBDIVISION—Con.												
Kohler village, Sheboygan County.....	22	7	1	7	0	12	2,058	11	1	59	0	16
Komensky town, Jackson County.....	3	2	4	0	0	1	147	27	337	0	0	3
Koshkonong town, Jefferson County.....	25	6	7	6	2	6	3,617	15	11	35	2	39
Kossuth town, Manitowoc County.....	17	7	9	1	0	1	2,059	8	14	17	0	10
Krakow CDP, Shawano County.....	8	0	8	0	0	0	349	0	11	2	0	0
Kronenwetter village, Marathon County.....	51	8	14	20	0	15	6,864	31	34	284	0	51
Lac du Flambeau CDP, Vilas County.....	35	10	28	5	0	0	235	13	1,752	7	0	3
Lac du Flambeau town, Vilas County.....	55	13	46	6	0	3	1,230	17	2,242	9	0	7
Lac La Belle village.....	2	0	1	1	0	0	288	0	1	2	0	1
Jefferson County (part).....	0	0	0	0	0	0	0	0	0	0	0	1
Waukesha County (part).....	2	0	1	1	0	0	288	0	1	2	0	0
La Crosse city, La Crosse County.....	1,019	505	312	312	35	111	47,091	1,660	598	2,802	47	313
Ladysmith city, Rusk County.....	41	8	17	12	1	9	3,327	29	46	32	1	25
La Farge village, Vernon County.....	6	1	4	3	0	0	730	3	16	4	0	1
Lafayette town, Chippewa County.....	52	23	27	12	0	5	5,678	42	53	40	0	15
Lafayette town, Monroe County.....	4	3	1	0	0	0	371	24	1	1	1	2
Lafayette town, Walworth County.....	24	9	12	5	0	2	1,922	15	17	23	0	29
La Follette town, Burnett County.....	11	0	11	0	0	0	430	3	112	2	0	0
La Grange town, Monroe County.....	19	11	10	6	1	6	1,906	34	72	14	1	8
La Grange town, Walworth County.....	26	4	8	8	0	7	2,403	7	10	19	0	42
Lake town, Marinette County.....	3	0	3	0	0	0	1,113	3	13	0	0	9
Lake town, Price County.....	7	0	6	1	0	1	1,113	2	6	9	0	6
Lake Arrowhead CDP, Adams County.....	4	1	2	1	0	0	834	2	4	2	0	0
Lake Camelot CDP, Adams County.....	4	1	3	0	0	0	817	2	4	6	1	0
Lake Delton village, Sauk County.....	35	4	14	17	0	8	2,580	24	83	102	1	165
Lake Geneva city, Walworth County.....	119	47	27	21	7	42	6,823	92	42	132	8	691
Lake Hallie village, Chippewa County.....	96	38	31	27	0	6	6,179	79	67	182	0	41
Lake Holcombe town, Chippewa County.....	9	1	7	1	0	0	1,010	2	11	12	0	5
Lake Ivanhoe CDP, Walworth County.....	34	7	15	5	0	19	297	73	21	6	0	80
Lake Koshkonong CDP, Jefferson County.....	6	1	5	0	0	0	1,181	8	8	10	0	3
Lakeland town, Barron County.....	7	4	2	2	0	3	959	4	5	3	0	13
Lake Lorraine CDP, Walworth County.....	2	0	2	0	0	0	315	1	2	3	0	5
Lake Mills city, Jefferson County.....	70	24	11	23	3	17	5,558	63	22	50	3	88
Lake Mills town, Jefferson County.....	15	1	5	5	0	5	2,016	1	13	15	0	41
Lake Nebagamon village, Douglas County.....	21	5	12	3	0	1	1,046	9	15	13	0	7
Lake Ripley CDP, Jefferson County.....	11	5	5	4	0	3	1,741	16	8	14	0	16
Lake Shangrila CDP, Kenosha County.....	6	1	1	5	0	1	825	20	2	6	0	15
Lake Sherwood CDP, Adams County.....	2	0	1	1	0	0	364	0	4	6	0	0
Lakeside town, Douglas County.....	10	1	6	0	0	5	679	3	10	2	0	10
Lake Tomahawk CDP, Oneida County.....	9	0	6	3	0	0	225	0	9	3	0	0
Lake Tomahawk town, Oneida County.....	17	2	11	3	0	1	1,003	36	17	3	0	1
Laketown town, Polk County.....	3	0	2	2	1	0	943	5	10	5	1	1
Lake Wazeecha CDP, Wood County.....	7	4	2	1	0	0	2,609	9	23	14	0	3
Lake Wisconsin CDP.....	30	9	8	13	0	4	4,126	19	19	34	2	21
Columbia County (part).....	29	9	7	11	0	2	4,049	19	18	31	2	19
Sauk County (part).....	1	0	1	2	0	2	77	0	1	3	0	2
Lake Wissota CDP, Chippewa County.....	18	6	10	3	0	2	2,699	10	20	20	0	9
Lakewood CDP, Oconto County.....	6	0	6	0	0	0	313	1	14	1	0	0
Lakewood town, Oconto County.....	7	0	7	0	0	0	801	1	20	1	0	0
Lamartine town, Fond du Lac County.....	12	3	6	5	2	0	1,716	14	9	7	2	3
Lamont town, Lafayette County.....	0	0	0	0	0	0	312	0	0	2	0	0
Lanark town, Portage County.....	15	2	8	4	4	0	1,506	5	22	5	4	3
Lancaster city, Grant County.....	12	7	6	0	0	0	3,814	25	13	19	0	10
Land O'Lakes town, Vilas County.....	13	1	12	0	0	0	850	1	21	2	0	0
Langlade town, Langlade County.....	2	0	2	0	0	0	463	4	4	1	0	3
Lannon village, Waukesha County.....	16	2	2	3	0	9	1,065	13	9	8	0	28
Laona CDP, Forest County.....	9	1	7	0	1	0	570	3	16	0	2	1
Laona town, Forest County.....	20	1	18	0	1	0	1,176	3	47	1	3	2
La Pointe town, Ashland County.....	12	3	9	0	0	0	258	4	11	0	0	0
La Prairie town, Rock County.....	5	3	2	1	0	0	821	6	5	5	0	3
Larabee town, Waupaca County.....	23	1	17	6	0	3	1,347	1	23	12	0	23
Lauderdale Lakes CDP, Walworth County.....	11	1	0	7	0	3	1,163	1	0	13	0	6
La Valle village, Sauk County.....	2	0	2	0	0	0	360	1	2	6	0	0
La Valle town, Sauk County.....	1	1	1	0	0	0	1,298	2	3	0	0	1
Lawrence town, Brown County.....	54	12	29	9	2	5	4,117	33	51	119	2	18
Lawrence town, Rusk County.....	8	3	5	0	0	0	310	4	5	0	0	0
Lebanon CDP, Dodge County.....	5	5	0	0	0	0	202	6	0	1	0	0
Lebanon town, Dodge County.....	15	9	4	3	0	1	1,633	27	6	6	0	3
Lebanon town, Waupaca County.....	10	3	4	1	0	4	1,646	7	7	2	0	14
Ledgeview town, Brown County.....	82	47	23	19	2	10	6,254	131	53	176	2	36
Leeds town, Columbia County.....	2	1	2	1	0	2	754	4	9	3	0	8

Table 6.

Population for Selected Categories of Race: 2010—Con.

[For information on confidentiality protection, nonsampling error, and definitions, see Selected Appendixes at <www.census.gov/prod/cen2010/cph-1-a.pdf>]

State County Place and County Subdivision	Race in combination with one or more other races						Race alone or in combination with one or more other races					
	White	Black or African American	American Indian and Alaska Native	Asian	Native Hawaiian and Other Pacific Islander	Some Other Race	White	Black or African American	American Indian and Alaska Native	Asian	Native Hawaiian and Other Pacific Islander	Some Other Race
PLACE AND COUNTY SUBDIVISION—Con.												
Legend Lake CDP, Menominee County.....	16	1	20	3	0	1	398	15	1,126	3	0	4
Lemonweir town, Juneau County.....	18	1	13	5	0	5	1,688	4	55	11	0	7
Lena village, Oconto County.....	9	2	1	3	0	3	554	2	9	4	0	4
Lena town, Oconto County.....	7	1	6	0	0	0	714	3	9	0	0	8
Lenroot town, Sawyer County.....	15	1	13	0	0	1	1,252	1	35	1	0	5
Leola town, Adams County.....	0	0	0	0	0	0	302	0	1	0	0	5
Leon town, Monroe County.....	12	8	6	0	2	1	1,069	13	10	3	5	3
Leon town, Waushara County.....	2	0	1	0	0	1	1,413	2	9	2	0	15
Leopolis CDP, Shawano County.....	0	0	0	0	0	0	84	0	1	0	0	2
Leroy town, Dodge County.....	0	0	0	0	0	0	992	0	0	3	0	7
Lessor town, Shawano County.....	7	6	9	0	0	0	1,231	7	22	7	0	8
Levis town, Clark County.....	5	5	1	1	1	0	450	9	39	1	1	0
Lewis CDP, Polk County.....	6	2	5	1	0	0	159	3	7	2	0	0
Lewiston town, Columbia County.....	5	2	3	0	0	0	1,213	3	7	1	0	6
Liberty town, Grant County.....	2	0	1	0	0	1	552	1	1	0	0	1
Liberty town, Manitowoc County.....	2	1	1	0	0	0	1,252	3	15	10	0	3
Liberty town, Outagamie County.....	3	1	0	0	0	2	862	1	3	0	0	4
Liberty town, Vernon County.....	3	0	1	1	0	1	251	0	1	2	0	1
Liberty Grove town, Door County.....	5	3	3	3	0	4	1,720	6	5	7	0	5
Lily Lake CDP, Kenosha County.....	3	0	1	2	0	0	471	1	4	3	0	1
Lima town, Grant County.....	1	1	0	0	0	0	795	8	0	0	0	3
Lima town, Pepin County.....	5	0	5	0	0	0	676	4	7	0	0	20
Lima town, Rock County.....	18	0	3	0	0	15	1,227	5	3	0	0	63
Lima town, Sheboygan County.....	23	6	8	8	3	4	2,911	16	15	34	4	30
Lime Ridge village, Sauk County.....	0	0	0	0	0	0	161	0	1	0	0	0
Lincoln town, Adams County.....	2	0	2	0	0	0	291	0	2	3	0	2
Lincoln town, Bayfield County.....	7	6	1	0	0	0	285	6	2	1	0	0
Lincoln town, Buffalo County.....	0	0	0	0	0	0	162	0	0	0	0	0
Lincoln town, Burnett County.....	13	4	13	0	0	0	302	4	15	2	0	3
Lincoln town, Eau Claire County.....	3	1	2	0	0	0	1,076	7	4	4	0	8
Lincoln town, Forest County.....	12	2	12	0	0	2	611	2	351	0	0	5
Lincoln town, Kewaunee County.....	8	0	8	0	0	0	942	1	8	2	0	3
Lincoln town, Monroe County.....	4	0	2	1	2	2	825	1	5	4	2	4
Lincoln town, Polk County.....	5	1	1	1	0	2	2,184	3	7	8	1	10
Lincoln town, Trempealeau County.....	1	1	1	2	3	0	796	4	4	6	3	14
Lincoln town, Vilas County.....	11	2	6	3	0	0	2,395	4	18	9	0	8
Lincoln town, Wood County.....	5	2	2	1	0	0	1,532	14	2	16	0	5
Lind town, Waupaca County.....	11	0	5	2	4	0	1,547	3	16	7	4	13
Linden village, Iowa County.....	5	3	2	0	0	0	541	6	3	0	0	4
Linden town, Iowa County.....	11	6	4	0	0	1	835	6	5	2	0	10
Lindina town, Juneau County.....	2	0	3	0	0	1	706	3	6	2	0	4
Linn town, Walworth County.....	27	9	5	2	0	13	2,321	11	15	22	0	42
Linwood town, Portage County.....	14	2	9	6	0	1	1,111	2	12	11	0	2
Lisbon town, Juneau County.....	8	4	3	1	0	1	888	7	8	17	0	1
Lisbon town, Waukesha County.....	86	19	31	31	2	11	9,995	54	67	100	11	24
Little Black town, Taylor County.....	2	0	0	2	1	0	1,111	1	2	5	1	23
Little Chute village, Outagamie County.....	119	54	35	23	9	39	10,028	132	108	112	13	197
Little Falls town, Monroe County.....	11	2	6	2	2	3	1,488	4	20	16	3	6
Little Grant town, Grant County.....	1	0	0	1	0	0	275	0	1	2	0	6
Little Rice town, Oneida County.....	3	1	0	0	2	0	305	1	0	0	2	1
Little River town, Oconto County.....	13	7	4	6	3	2	1,084	8	7	10	3	4
Little Round Lake CDP, Sawyer County.....	32	4	32	0	2	0	148	4	961	0	2	1
Little Sturgeon CDP, Door County.....	2	0	2	0	0	0	130	4	4	0	0	0
Little Suamico town, Oconto County.....	32	7	21	5	0	7	4,719	19	61	27	0	9
Little Wolf town, Waupaca County.....	5	0	3	0	0	2	1,413	2	4	1	0	9
Livingston village.....	1	1	0	0	0	0	663	2	0	0	0	0
Grant County (part).....	1	1	0	0	0	0	656	2	0	0	0	0
Iowa County (part).....	0	0	0	0	0	0	7	0	0	0	0	0
Lodi city, Columbia County.....	30	7	10	8	0	5	2,967	15	26	39	4	29
Lodi town, Columbia County.....	24	5	7	11	0	1	3,216	19	17	29	3	13
Loganville village, Sauk County.....	2	0	0	0	0	2	296	1	1	0	1	3
Lohrville village, Waushara County.....	3	2	1	0	0	0	387	4	8	2	0	4
Lomira village, Dodge County.....	24	10	10	9	0	25	2,338	27	23	16	0	66
Lomira town, Dodge County.....	1	0	0	1	0	0	1,121	3	5	7	1	1
Lone Rock village, Richland County.....	12	7	4	0	0	1	872	10	9	4	0	5
Long Lake CDP, Florence County.....	0	0	0	0	0	0	50	0	0	0	0	0
Long Lake town, Florence County.....	0	0	0	0	0	0	156	0	0	0	0	1
Long Lake town, Washburn County.....	13	1	9	4	0	0	611	2	14	11	0	0
Longwood town, Clark County.....	1	0	1	0	0	0	855	1	1	2	0	0
Lorain town, Polk County.....	6	2	4	1	0	1	272	4	10	2	0	3
Lowell village, Dodge County.....	0	0	0	0	0	0	338	1	1	0	0	0

Table 6.

Population for Selected Categories of Race: 2010—Con.

[For information on confidentiality protection, nonsampling error, and definitions, see Selected Appendixes at <www.census.gov/prod/cen2010/cph-1-a.pdf>]

State County Place and County Subdivision	Race in combination with one or more other races						Race alone or in combination with one or more other races					
	White	Black or African American	American Indian and Alaska Native	Asian	Native Hawaiian and Other Pacific Islander	Some Other Race	White	Black or African American	American Indian and Alaska Native	Asian	Native Hawaiian and Other Pacific Islander	Some Other Race
PLACE AND COUNTY SUBDIVISION—Con.												
Lowell town, Dodge County.....	5	2	2	0	0	1	1,185	3	4	0	0	3
Lowville town, Columbia County.....	6	4	2	0	2	2	992	6	14	0	2	2
Loyal city, Clark County.....	3	0	3	0	0	0	1,242	3	9	3	0	7
Loyal town, Clark County.....	0	0	0	0	0	0	808	0	1	0	0	17
Lublin village, Taylor County.....	0	0	0	0	0	0	116	0	0	1	0	1
Lucas town, Dunn County.....	8	0	2	1	0	5	757	0	2	7	0	6
Luck village, Polk County.....	20	4	17	0	0	0	1,108	6	23	1	0	2
Luck town, Polk County.....	19	9	5	4	0	1	915	11	11	10	0	2
Ludington town, Eau Claire County.....	15	3	10	1	0	4	1,047	6	14	7	0	7
Luxemburg village, Kewaunee County.....	23	4	11	0	0	9	2,467	9	29	2	0	32
Luxemburg town, Kewaunee County.....	5	0	5	0	0	0	1,447	1	6	11	0	9
Lyndon town, Juneau County.....	12	2	7	3	0	4	1,158	19	173	15	1	32
Lyndon town, Sheboygan County.....	14	2	6	1	0	5	1,528	4	7	6	0	11
Lyndon Station village, Juneau County.....	5	5	3	0	0	0	488	6	5	1	0	8
Lynn town, Clark County.....	3	1	3	0	0	0	847	1	3	3	0	11
Lynne town, Oneida County.....	0	0	0	0	0	0	140	0	0	1	0	0
Lynxville village, Crawford County.....	0	0	0	0	0	0	130	2	0	0	0	0
Lyons town, Walworth County.....	40	13	19	8	0	3	3,584	24	29	31	0	73
McFarland village, Dane County.....	110	66	20	36	0	13	7,483	160	53	168	5	67
Mackford town, Green Lake County.....	4	0	3	1	0	0	524	3	3	10	1	23
McKinley town, Polk County.....	0	0	0	0	0	0	339	1	5	2	0	0
McKinley town, Taylor County.....	4	0	0	3	0	1	451	2	0	4	0	5
McMillan town, Marathon County.....	10	2	4	5	1	0	1,889	9	5	63	1	12
Madge town, Washburn County.....	1	0	1	0	0	0	502	0	4	1	0	2
Madison city, Dane County.....	6,489	3,564	1,418	2,337	198	1,094	190,519	20,490	2,419	19,548	279	7,813
Madison town, Dane County.....	252	158	72	60	13	84	3,682	1,420	127	430	14	943
Magnolia town, Rock County.....	8	4	2	2	0	0	751	5	5	12	0	2
Maiden Rock village, Pierce County.....	3	0	0	3	0	0	118	0	0	4	0	0
Maiden Rock town, Pierce County.....	1	0	1	0	0	0	582	4	1	3	0	0
Maine town, Marathon County.....	22	6	12	1	0	3	2,208	9	12	86	2	42
Maine town, Outagamie County.....	4	0	1	1	0	2	858	1	1	4	0	6
Manawa city, Waupaca County.....	11	2	4	1	0	4	1,342	5	11	6	0	18
Manchester town, Green Lake County.....	1	1	0	0	0	0	1,009	14	0	0	0	0
Manchester town, Jackson County.....	8	1	7	0	0	0	663	5	42	1	0	1
Manitowish Waters town, Vilas County.....	4	2	2	0	0	0	563	3	3	0	0	1
Manitowoc city, Manitowoc County.....	565	184	197	169	26	155	30,890	513	403	1,714	29	853
Manitowoc town, Manitowoc County.....	10	0	4	7	0	1	1,047	0	5	32	1	9
Manitowoc Rapids town, Manitowoc County.....	9	1	4	3	0	3	2,101	5	6	21	0	27
Maple town, Douglas County.....	17	2	14	2	0	1	731	3	21	5	0	2
Maple Bluff village, Dane County.....	19	3	8	5	1	2	1,278	18	12	15	1	8
Maple Creek town, Outagamie County.....	0	0	0	0	0	0	614	0	0	5	0	0
Maple Grove town, Barron County.....	6	0	5	4	0	3	966	2	6	8	0	6
Maple Grove town, Manitowoc County.....	10	0	7	0	3	1	818	0	10	7	4	7
Maple Grove town, Shawano County.....	0	0	0	0	0	0	963	0	2	7	0	0
Maplehurst town, Taylor County.....	0	0	0	0	0	0	318	11	2	0	0	4
Maple Plain town, Barron County.....	8	2	6	0	2	0	663	4	135	4	2	4
Maple Valley town, Oconto County.....	3	0	3	1	1	0	644	0	18	2	1	1
Marathon town, Marathon County.....	8	0	8	0	0	0	1,042	1	12	1	0	0
Marathon City village, Marathon County.....	6	2	3	1	0	0	1,483	3	5	21	0	18
Marcellon town, Columbia County.....	2	0	1	0	0	1	1,093	1	2	3	0	5
Marengo CDP, Ashland County.....	1	0	1	0	0	0	108	0	1	0	0	3
Marengo town, Ashland County.....	6	2	4	0	0	0	385	4	5	2	0	0
Maribel village, Manitowoc County.....	2	1	1	0	0	0	350	1	2	0	0	0
Marietta town, Crawford County.....	0	0	0	0	0	0	468	1	0	1	0	0
Marinette city, Marinette County.....	126	47	46	33	3	12	10,759	79	110	93	3	61
Marion town, Grant County.....	10	0	8	1	0	1	545	0	9	2	0	26
Marion town, Juneau County.....	5	1	5	0	0	0	419	1	10	2	0	0
Marion city.....	8	4	5	0	0	0	1,235	5	24	1	0	4
Shawano County (part).....	3	0	3	0	0	0	25	0	3	0	0	0
Waupaca County (part).....	5	4	2	0	0	0	1,210	5	21	1	0	4
Marion town, Waushara County.....	15	2	6	5	0	2	1,997	3	14	18	0	21
Markesan city, Green Lake County.....	6	5	3	0	0	2	1,454	9	5	0	0	17
Marquette village, Green Lake County.....	0	0	0	0	0	0	150	0	0	0	0	0
Marquette town, Green Lake County.....	1	0	1	0	0	0	520	7	2	0	0	3
Marshall village, Dane County.....	63	32	19	6	1	11	3,582	80	27	40	1	199
Marshall town, Richland County.....	1	0	1	0	0	0	566	0	2	0	0	0
Marshall town, Rusk County.....	2	1	1	0	0	0	687	1	1	0	0	1
Marshfield town, Fond du Lac County.....	6	3	4	0	0	1	1,125	5	4	0	0	12
Marshfield city.....	215	77	49	72	2	48	18,342	208	88	509	3	204
Marathon County (part).....	13	2	2	10	0	0	839	6	7	60	0	2
Wood County (part).....	202	75	47	62	2	48	17,503	202	81	449	3	202

Table 6.

Population for Selected Categories of Race: 2010—Con.

[For information on confidentiality protection, nonsampling error, and definitions, see Selected Appendixes at <www.census.gov/prod/cen2010/cph-1-a.pdf>]

State County Place and County Subdivision	Race in combination with one or more other races						Race alone or in combination with one or more other races					
	White	Black or African American	American Indian and Alaska Native	Asian	Native Hawaiian and Other Pacific Islander	Some Other Race	White	Black or African American	American Indian and Alaska Native	Asian	Native Hawaiian and Other Pacific Islander	Some Other Race
PLACE AND COUNTY SUBDIVISION—Con.												
Marshfield town, Wood County.....	4	3	1	0	0	1	754	4	3	0	0	8
Martell town, Pierce County.....	12	3	7	2	0	4	1,167	7	11	3	0	11
Mason village, Bayfield County.....	2	8	4	0	0	6	78	13	6	0	0	6
Mason town, Bayfield County.....	8	0	8	0	0	0	305	0	13	4	0	1
Matteson town, Waupaca County.....	8	0	6	3	0	3	922	1	12	6	0	6
Mattoon village, Shawano County.....	10	2	8	7	6	5	372	3	16	14	6	46
Mauston city, Juneau County.....	83	26	22	18	1	25	4,186	140	75	49	3	58
Maxville town, Buffalo County.....	1	0	0	1	0	0	309	0	0	1	0	0
Mayville town, Clark County.....	6	2	2	1	0	2	924	6	5	3	0	30
Mayville city, Dodge County.....	47	13	11	21	1	9	5,026	24	21	51	1	82
Mazomanie village, Dane County.....	14	10	2	2	0	0	1,577	38	5	21	0	25
Mazomanie town, Dane County.....	15	1	7	6	0	1	1,077	2	7	17	0	2
Mead town, Clark County.....	2	0	2	0	0	0	313	1	9	0	0	0
Meadowbrook town, Sawyer County.....	1	0	1	0	0	0	130	0	1	1	0	0
Mecan town, Marquette County.....	4	3	1	0	0	0	669	15	2	2	0	2
Medary town, La Crosse County.....	8	1	3	3	0	1	1,435	6	4	21	1	2
Medford city, Taylor County.....	58	14	26	12	1	12	4,254	36	43	36	1	20
Medford town, Taylor County.....	12	3	4	3	0	3	2,585	12	7	9	1	5
Medina town, Dane County.....	14	7	1	1	0	5	1,284	12	2	11	0	81
Meeme town, Manitowoc County.....	4	1	4	0	0	0	1,429	7	6	6	0	3
Meenon town, Burnett County.....	39	2	37	0	2	0	1,100	6	86	5	3	4
Mellen city, Ashland County.....	7	2	4	0	0	1	717	4	13	1	0	3
Melrose village, Jackson County.....	1	1	0	0	0	0	489	2	1	1	3	8
Melrose town, Jackson County.....	2	0	2	0	0	0	463	1	2	0	0	6
Melvina village, Monroe County.....	2	0	2	0	0	0	102	2	2	0	0	0
Menasha city.....	331	156	106	61	5	84	16,082	367	231	443	15	599
Calumet County (part).....	25	7	5	11	0	5	2,076	26	9	81	0	44
Winnebago County (part).....	306	149	101	50	5	79	14,006	341	222	362	15	555
Menasha town, Winnebago County.....	282	99	61	82	4	76	17,029	305	169	613	5	682
Menominee town, Menominee County.....	46	9	53	4	0	1	497	28	3,754	5	0	7
Menomonee Falls village, Waukesha County.....	432	188	117	164	8	78	33,058	1,250	193	1,414	12	209
Menomonie city, Dunn County.....	276	104	90	109	24	34	15,219	241	172	793	32	136
Menomonie town, Dunn County.....	27	8	13	11	3	1	3,134	28	20	206	4	6
Mentor town, Clark County.....	3	0	3	0	0	0	550	0	8	8	0	21
Mequon city, Ozaukee County.....	267	99	67	145	10	17	21,539	740	98	969	17	87
Mercer CDP, Iron County.....	0	0	0	0	0	0	508	0	3	5	0	0
Mercer town, Iron County.....	4	1	2	1	0	0	1,392	1	8	10	0	0
Merrill city, Lincoln County.....	117	44	49	17	4	18	9,423	96	89	75	7	100
Merrill town, Lincoln County.....	17	1	4	9	0	4	2,954	7	9	17	0	11
Merrillan village, Jackson County.....	20	2	13	4	2	5	489	2	27	5	4	38
Merrimac village, Sauk County.....	5	3	2	3	0	0	416	4	2	3	0	3
Merrimac town, Sauk County.....	6	0	4	4	0	2	930	8	4	6	0	2
Merton village, Waukesha County.....	43	6	18	16	4	7	3,238	28	28	66	7	28
Merton town, Waukesha County.....	60	13	13	24	2	17	8,190	34	28	114	3	34
Meteor town, Sawyer County.....	1	0	0	0	0	1	153	0	5	0	0	1
Metomen town, Fond du Lac County.....	7	1	7	0	0	0	733	2	11	2	0	1
Middle Inlet town, Marinette County.....	12	2	11	2	0	1	828	2	20	3	0	1
Middleton city, Dane County.....	415	218	68	147	4	60	15,606	824	126	881	12	466
Middleton town, Dane County.....	78	15	18	47	1	3	5,671	51	23	194	1	18
Middle Village CDP.....	0	0	0	0	0	0	3	0	278	0	0	0
Menominee County (part).....	0	0	0	0	0	0	0	0	33	0	0	0
Shawano County (part).....	0	0	0	0	0	0	3	0	245	0	0	0
Mifflin town, Iowa County.....	4	1	2	0	0	1	577	1	2	0	0	9
Milford town, Jefferson County.....	19	6	9	11	3	1	1,073	11	11	16	5	11
Milladore village.....	0	2	0	0	0	2	257	5	0	0	0	16
Portage County (part).....	0	0	0	0	0	0	0	0	0	0	0	0
Wood County (part).....	0	2	0	0	0	2	257	5	0	0	0	16
Milladore town, Wood County.....	1	0	0	1	0	0	684	2	0	1	0	4
Millston CDP, Jackson County.....	0	0	0	0	0	0	120	0	4	0	0	1
Millston town, Jackson County.....	0	0	0	0	0	0	151	0	6	1	0	1
Milltown village, Polk County.....	8	3	5	0	0	0	901	6	13	0	0	5
Milltown town, Polk County.....	7	1	2	4	0	0	1,216	1	6	10	0	0
Millville town, Grant County.....	2	2	0	0	0	0	163	2	2	0	0	1
Milton town, Buffalo County.....	1	0	1	0	0	0	524	5	1	0	0	5
Milton city, Rock County.....	61	20	18	9	5	14	5,386	46	30	67	5	76
Milton town, Rock County.....	34	3	15	3	0	13	2,882	11	25	22	0	17
Milwaukee city.....	16,276	12,234	4,983	2,834	545	5,562	282,615	250,003	9,678	23,685	786	50,212
Milwaukee County (part).....	16,276	12,234	4,983	2,834	545	5,562	282,615	250,003	9,678	23,685	786	50,212
Washington County (part).....	0	0	0	0	0	0	0	0	0	0	0	0

Table 6.
Population for Selected Categories of Race: 2010—Con.

[For information on confidentiality protection, nonsampling error, and definitions, see Selected Appendixes at <www.census.gov/prod/cen2010/cph-1-a.pdf>]

State County Place and County Subdivision	Race in combination with one or more other races						Race alone or in combination with one or more other races					
	White	Black or African American	American Indian and Alaska Native	Asian	Native Hawaiian and Other Pacific Islander	Some Other Race	White	Black or African American	American Indian and Alaska Native	Asian	Native Hawaiian and Other Pacific Islander	Some Other Race
PLACE AND COUNTY SUBDIVISION—Con.												
Milwaukee city—Con.												
Waukesha County (part).....	0	0	0	0	0	0	0	0	0	0	0	0
Mineral Point city, Iowa County.....	13	2	1	6	1	3	2,448	17	3	25	1	6
Mineral Point town, Iowa County.....	6	0	2	5	0	1	1,023	2	2	6	0	7
Minocqua CDP, Oneida County.....	11	1	11	0	0	1	424	3	28	6	0	2
Minocqua town, Oneida County.....	53	9	37	12	8	4	4,265	16	110	47	8	8
Minong village, Washburn County.....	8	1	5	1	0	1	498	3	7	2	0	25
Minong town, Washburn County.....	15	3	12	1	0	3	905	4	18	2	0	5
Mishicot village, Manitowoc County.....	12	4	6	3	0	0	1,418	5	17	5	1	9
Mishicot town, Manitowoc County.....	6	0	3	2	0	1	1,281	0	4	2	0	8
Mitchell town, Sheboygan County.....	12	6	5	1	0	4	1,773	513	42	6	10	5
Modena town, Buffalo County.....	1	1	1	1	0	0	349	4	1	2	0	0
Mole Lake CDP, Forest County.....	9	3	12	0	0	0	74	4	366	0	0	3
Molitor town, Taylor County.....	3	0	3	0	0	0	321	0	4	0	2	0
Mondovi city, Buffalo County.....	38	10	17	10	1	6	2,722	28	34	24	1	12
Mondovi town, Buffalo County.....	6	1	4	1	1	0	462	1	5	2	1	5
Monico town, Oneida County.....	4	1	0	2	1	0	306	2	2	2	1	0
Monona city, Dane County.....	121	58	45	32	4	13	7,091	268	84	134	6	93
Monroe town, Adams County.....	1	0	0	1	0	0	397	0	0	2	0	0
Monroe city, Green County.....	119	56	22	21	4	27	10,380	118	41	97	7	310
Monroe town, Green County.....	15	3	9	0	0	7	1,225	8	15	3	0	13
Montana town, Buffalo County.....	0	5	0	5	0	0	275	6	1	7	0	0
Montello city, Marquette County.....	17	8	4	6	1	0	1,442	33	18	13	1	6
Montello town, Marquette County.....	10	0	6	0	0	4	1,016	2	16	2	0	7
Montfort village.....	0	0	0	0	0	0	708	6	0	0	0	4
Grant County (part).....	0	0	0	0	0	0	612	6	0	0	0	4
Iowa County (part).....	0	0	0	0	0	0	96	0	0	0	0	0
Monticello village, Green County.....	11	3	2	4	0	2	1,197	5	3	14	0	9
Monticello town, Lafayette County.....	0	0	0	0	0	0	128	0	0	0	0	5
Montpelier town, Kewaunee County.....	10	2	9	1	1	0	1,278	7	14	3	3	13
Montreal city, Iron County.....	4	3	1	0	0	0	784	3	11	2	0	11
Montrose town, Dane County.....	7	1	5	1	0	0	1,055	4	5	4	0	20
Morgan town, Oconto County.....	12	1	6	4	2	0	972	1	12	8	2	2
Morris town, Shawano County.....	4	0	3	0	0	1	431	0	20	0	0	6
Morrison town, Brown County.....	8	1	4	2	0	1	1,560	4	11	6	0	26
Morse town, Ashland County.....	12	5	9	1	0	0	487	5	11	4	0	0
Moscow town, Iowa County.....	6	2	2	2	0	0	566	4	6	3	0	3
Mosel town, Sheboygan County.....	5	2	1	2	0	1	746	3	1	39	0	7
Mosinee city, Marathon County.....	27	12	5	5	0	5	3,918	24	25	24	0	24
Mosinee town, Marathon County.....	15	8	6	1	0	1	2,117	12	15	12	0	34
Moundville town, Marquette County.....	8	2	1	0	0	5	522	5	2	0	0	31
Mountain CDP, Oconto County.....	6	4	2	0	0	0	354	4	10	0	0	1
Mountain town, Oconto County.....	11	4	7	0	0	0	812	4	15	1	0	1
Mount Calvary village, Fond du Lac County..	4	2	1	0	0	3	641	12	9	63	0	43
Mount Hope village, Grant County.....	1	1	0	0	0	0	208	1	0	1	0	16
Mount Hope town, Grant County.....	2	0	0	0	2	0	297	0	0	0	2	3
Mount Horeb village, Dane County.....	118	42	42	31	10	19	6,850	100	58	73	11	56
Mount Ida town, Grant County.....	0	0	0	0	0	0	550	2	0	3	0	6
Mount Morris town, Waushara County.....	11	4	2	2	0	3	1,086	5	4	6	1	6
Mount Pleasant town, Green County.....	3	0	0	2	0	1	590	1	1	6	0	3
Mount Pleasant village, Racine County.....	482	271	121	99	10	118	23,005	2,023	179	660	14	889
Mount Sterling village, Crawford County.....	0	0	0	0	0	0	210	0	0	1	0	0
Mukwa town, Waupaca County.....	15	2	6	5	0	2	2,907	3	13	15	0	7
Mukwonago village.....	61	26	21	11	5	4	7,222	44	38	77	11	27
Walworth County (part).....	0	0	0	0	0	0	97	1	1	2	0	0
Waukesha County (part).....	61	26	21	11	5	4	7,125	43	37	75	11	27
Mukwonago town, Waukesha County.....	100	19	39	37	0	16	7,827	47	61	87	0	45
Murry town, Rusk County.....	1	0	1	0	0	0	277	0	1	0	0	0
Muscoda village.....	5	3	2	0	0	0	1,290	7	6	1	0	0
Grant County (part).....	5	3	2	0	0	0	1,240	7	6	1	0	0
Iowa County (part).....	0	0	0	0	0	0	50	0	0	0	0	0
Muscoda town, Grant County.....	9	1	7	1	0	0	766	3	8	1	0	0
Muskego city, Waukesha County.....	242	54	72	100	9	44	23,695	121	111	315	18	144
Namakagon town, Bayfield County.....	1	0	1	0	0	0	244	0	2	1	0	0
Naples town, Buffalo County.....	0	0	0	0	0	0	689	2	0	0	0	0
Nasewaupee town, Door County.....	19	7	13	2	0	2	2,032	13	24	10	0	4
Nashotah village, Waukesha County.....	17	4	9	9	0	0	1,364	6	16	29	0	2
Nashville town, Forest County.....	12	3	14	0	0	1	676	4	393	2	0	4
Navarino CDP, Shawano County.....	2	0	5	0	0	3	170	0	9	0	0	3

Table 6.

Population for Selected Categories of Race: 2010—Con.

[For information on confidentiality protection, nonsampling error, and definitions, see Selected Appendixes at <www.census.gov/prod/cen2010/cph-1-a.pdf>]

State County Place and County Subdivision	Race in combination with one or more other races						Race alone or in combination with one or more other races					
	White	Black or African American	American Indian and Alaska Native	Asian	Native Hawaiian and Other Pacific Islander	Some Other Race	White	Black or African American	American Indian and Alaska Native	Asian	Native Hawaiian and Other Pacific Islander	Some Other Race
PLACE AND COUNTY SUBDIVISION—Con.												
Navarino town, Shawano County.....	5	0	7	1	0	3	432	0	14	1	0	7
Necedah village, Juneau County.....	14	1	11	1	0	1	899	7	12	4	0	8
Necedah town, Juneau County.....	25	3	21	5	0	5	2,287	13	33	12	2	10
Neenah city, Winnebago County.....	370	173	121	88	5	49	24,269	496	304	455	14	379
Neenah town, Winnebago County.....	18	3	1	12	3	2	3,167	15	13	49	4	10
Neillsville city, Clark County.....	18	9	7	1	0	1	2,387	19	25	27	0	23
Nekimi town, Winnebago County.....	6	1	5	0	0	0	1,412	2	6	11	0	4
Nekoosa city, Wood County.....	54	24	14	13	0	10	2,462	44	49	27	0	57
Nelson village, Buffalo County.....	4	1	3	2	0	0	373	1	3	2	0	0
Nelson town, Buffalo County.....	2	0	0	2	0	0	562	0	0	5	0	6
Nelsonville village, Portage County.....	3	0	1	1	1	1	153	1	1	1	1	2
Neopit CDP, Menominee County.....	6	3	7	0	0	0	20	3	674	0	0	1
Neosho village, Dodge County.....	8	4	4	1	0	0	566	7	8	2	0	0
Nepeuskun town, Winnebago County.....	12	0	6	7	0	3	700	3	7	8	0	6
Neshkoro village, Marquette County.....	4	1	3	0	0	1	428	1	6	3	0	1
Neshkoro town, Marquette County.....	3	0	2	0	0	1	552	3	6	2	0	1
Neva town, Langlade County.....	5	2	1	1	0	1	887	3	4	2	0	11
Newald CDP, Forest County.....	0	0	0	0	0	0	94	0	1	0	0	0
Newark town, Rock County.....	8	1	5	2	0	1	1,518	3	10	9	0	10
New Auburn village.....	11	1	7	3	0	0	544	2	8	5	0	0
Barron County (part).....	3	0	0	3	0	0	18	0	0	5	0	0
Chippewa County (part).....	8	1	7	0	0	0	526	2	8	0	0	0
New Berlin city, Waukesha County.....	425	123	120	176	13	92	37,412	413	238	1,668	23	324
Newbold town, Oneida County.....	29	5	17	5	1	3	2,683	12	29	11	1	13
Newburg village.....	10	1	1	3	0	5	1,239	3	5	8	0	9
Ozaukee County (part).....	1	0	0	0	0	1	96	1	0	0	0	1
Washington County (part).....	9	1	1	3	0	4	1,143	2	5	8	0	8
New Chester town, Adams County.....	30	20	9	11	8	25	1,452	549	79	36	9	182
New Denmark town, Brown County.....	9	6	3	0	0	0	1,527	6	4	6	2	5
New Diggings town, Lafayette County.....	1	0	1	0	0	0	488	0	5	5	0	5
New Glarus village, Green County.....	14	6	6	1	0	2	2,119	20	7	13	0	28
New Glarus town, Green County.....	13	5	3	3	0	3	1,317	8	5	12	0	7
New Haven town, Adams County.....	6	1	2	1	0	2	639	5	5	1	0	11
New Haven town, Dunn County.....	0	0	0	0	0	0	670	0	0	2	0	5
New Holstein city, Calumet County.....	27	9	12	1	0	7	3,148	15	27	21	0	54
New Holstein town, Calumet County.....	7	1	5	3	0	0	1,487	2	9	13	0	5
New Hope town, Portage County.....	8	4	1	2	0	1	705	6	2	4	0	9
New Lisbon city, Juneau County.....	29	14	15	0	0	1	2,128	388	49	8	0	11
New London city.....	83	17	33	15	0	37	6,880	35	81	78	1	313
Outagamie County (part).....	14	4	3	6	0	7	1,492	10	12	18	0	95
Waupaca County (part).....	69	13	30	9	0	30	5,388	25	69	60	1	218
New Lyme town, Monroe County.....	1	0	1	0	0	0	167	0	1	1	0	0
New Odanah CDP, Ashland County.....	7	4	20	0	0	11	27	5	450	0	0	12
Newport town, Columbia County.....	4	0	1	6	1	0	571	1	2	11	1	6
New Post CDP, Sawyer County.....	9	0	9	0	0	0	95	0	217	0	0	2
New Richmond city, St. Croix County.....	126	61	56	32	5	10	8,120	169	108	92	6	36
Newton town, Manitowoc County.....	17	1	7	6	0	3	2,224	1	10	37	0	9
Newton town, Marquette County.....	2	0	2	0	0	0	536	2	3	3	0	5
Niagara city, Marinette County.....	14	4	6	4	2	0	1,601	6	16	10	2	4
Niagara town, Marinette County.....	3	0	1	0	2	0	847	0	2	5	2	0
Nichols village, Outagamie County.....	0	0	0	0	0	0	260	0	8	0	0	5
Nokomis town, Oneida County.....	9	4	4	1	0	1	1,363	4	6	4	0	4
Norrie town, Marathon County.....	10	1	2	7	1	1	951	4	4	16	1	11
North Bay village, Racine County.....	2	1	0	0	0	1	229	8	0	3	0	3
North Bend town, Jackson County.....	4	0	1	3	3	0	488	0	1	3	3	0
Northfield town, Jackson County.....	11	0	0	3	5	3	629	1	0	7	6	7
North Fond du Lac village, Fond du Lac County.....	49	21	17	9	2	7	4,793	54	38	85	3	95
North Freedom village, Sauk County.....	8	0	2	2	0	5	689	1	4	5	0	11
North Hudson village, St. Croix County.....	38	7	13	19	0	4	3,662	40	36	32	2	38
North Lancaster town, Grant County.....	0	0	0	0	0	0	499	1	0	0	0	9
Northport CDP, Waupaca County.....	0	0	0	0	0	0	484	1	5	1	0	0
North Prairie village, Waukesha County.....	12	3	5	4	0	0	2,111	9	15	7	0	11
Norwalk village, Monroe County.....	9	1	0	3	0	5	456	1	1	10	0	179
Norway town, Racine County.....	97	19	44	31	2	15	7,802	46	73	66	6	66
Norwood town, Langlade County.....	7	1	3	1	0	2	895	3	13	2	0	7
Oak Creek city, Milwaukee County.....	666	253	164	255	20	161	30,888	1,211	411	1,808	37	881
Oakdale village, Monroe County.....	0	0	0	0	0	0	292	2	2	1	0	0
Oakdale town, Monroe County.....	3	0	1	1	0	1	749	3	2	19	0	2

Table 6.

Population for Selected Categories of Race: 2010—Con.

[For information on confidentiality protection, nonsampling error, and definitions, see Selected Appendixes at <www.census.gov/prod/cen2010/cph-1-a.pdf>]

State County Place and County Subdivision	Race in combination with one or more other races						Race alone or in combination with one or more other races					
	White	Black or African American	American Indian and Alaska Native	Asian	Native Hawaiian and Other Pacific Islander	Some Other Race	White	Black or African American	American Indian and Alaska Native	Asian	Native Hawaiian and Other Pacific Islander	Some Other Race
PLACE AND COUNTY SUBDIVISION—Con.												
Oakfield village, Fond du Lac County.....	21	4	8	6	0	3	1,063	6	11	10	0	6
Oakfield town, Fond du Lac County.....	7	5	3	0	0	0	696	7	4	2	0	2
Oak Grove town, Barron County.....	4	1	1	0	0	2	932	10	2	4	0	4
Oak Grove town, Dodge County.....	10	3	2	1	0	4	1,063	4	2	7	0	14
Oak Grove town, Pierce County.....	9	7	8	3	5	0	2,110	10	12	16	5	13
Oakland town, Burnett County.....	16	3	10	3	0	0	801	11	25	6	0	0
Oakland town, Douglas County.....	24	6	11	7	0	0	1,117	9	23	11	0	0
Oakland town, Jefferson County.....	27	5	14	7	0	7	3,048	17	22	19	1	25
Oasis town, Waushara County.....	3	1	2	0	0	0	384	2	5	0	1	0
Oconomowoc city, Waukesha County.....	185	62	49	66	6	24	15,315	133	84	226	8	192
Oconomowoc town, Waukesha County.....	76	24	23	24	3	10	8,273	70	33	71	8	36
Oconomowoc Lake village, Waukesha County.....	2	0	0	0	2	0	581	2	2	5	3	4
Oconto city, Oconto County.....	52	11	25	7	1	9	4,402	41	73	24	1	25
Oconto town, Oconto County.....	4	1	3	0	0	1	1,320	2	10	6	0	2
Oconto Falls city, Oconto County.....	48	4	40	4	2	5	2,821	8	83	16	2	15
Oconto Falls town, Oconto County.....	9	1	2	6	0	0	1,240	8	5	10	0	11
Odanah CDP, Ashland County.....	0	0	0	0	0	0	0	0	13	0	0	0
Ogdensburg village, Waupaca County.....	2	0	0	2	0	0	180	0	2	5	0	0
Ogema CDP, Price County.....	2	0	2	0	0	0	184	2	2	0	0	0
Ogema town, Price County.....	8	2	5	0	0	1	697	7	8	0	0	9
Ojibwa town, Sawyer County.....	12	2	12	0	0	0	241	2	17	0	0	3
Okauchee Lake CDP, Waukesha County.....	35	7	8	19	0	6	4,349	34	14	48	2	15
Oliver village, Douglas County.....	7	0	4	3	0	0	392	0	9	5	0	0
Oma town, Iron County.....	0	0	0	0	0	0	289	0	0	0	0	0
Omro city, Winnebago County.....	22	7	13	0	0	2	3,420	30	29	6	0	54
Omro town, Winnebago County.....	10	4	3	1	0	6	2,095	13	5	3	0	12
Onalaska city, La Crosse County.....	287	125	75	89	9	41	16,371	325	133	1,096	11	122
Onalaska town, La Crosse County.....	44	19	14	7	2	10	5,440	56	34	122	2	18
Oneida town, Outagamie County.....	207	29	220	18	1	18	2,671	87	2,080	26	2	67
Ontario village, Vernon County.....	9	3	1	0	0	5	498	3	8	6	0	48
Oostburg village, Sheboygan County.....	22	6	4	6	0	6	2,784	26	13	27	0	59
Orange town, Juneau County.....	3	2	2	1	1	1	559	3	7	1	1	5
Oregon village, Dane County.....	136	65	24	39	7	24	8,942	173	39	111	21	100
Oregon town, Dane County.....	28	8	16	7	0	6	3,141	20	22	19	3	12
Orfordville village, Rock County.....	14	4	0	5	0	5	1,400	13	1	9	0	33
Orienta town, Bayfield County.....	2	0	2	0	0	0	122	0	2	0	0	0
Orion town, Richland County.....	3	0	3	0	0	0	571	1	5	1	0	4
Osborn town, Outagamie County.....	9	7	8	0	0	0	1,153	11	15	3	0	0
Osceola town, Fond du Lac County.....	11	5	6	0	0	0	1,847	9	8	1	0	11
Osceola village, Polk County.....	40	16	16	6	0	2	2,505	23	23	32	0	25
Osceola town, Polk County.....	21	9	1	11	0	1	2,811	13	9	22	2	20
Oshkosh city, Winnebago County.....	985	446	313	281	55	186	60,797	2,497	823	2,394	85	661
Oshkosh town, Winnebago County.....	26	5	8	13	1	1	2,400	15	15	63	2	7
Osseo city, Trempealeau County.....	11	6	2	0	0	3	1,672	7	18	2	0	13
Otsego town, Columbia County.....	0	0	0	0	0	0	685	0	2	1	0	5
Ottawa town, Waukesha County.....	24	4	1	17	3	1	3,754	38	28	45	4	16
Otter Creek town, Dunn County.....	3	1	1	0	0	2	483	1	4	3	0	14
Otter Creek town, Eau Claire County.....	7	7	1	0	0	2	489	12	5	0	0	3
Oulu town, Bayfield County.....	9	1	8	0	0	3	515	3	12	2	0	7
Owen city, Clark County.....	5	1	0	3	0	1	914	6	1	4	0	20
Oxford village, Marquette County.....	5	3	0	0	0	2	575	6	2	8	0	21
Oxford town, Marquette County.....	4	4	0	0	0	0	857	6	4	6	0	16
Pacific town, Columbia County.....	17	2	4	6	1	4	2,661	6	8	27	1	21
Packwaukee CDP, Marquette County.....	0	0	0	0	0	0	258	1	0	0	0	3
Packwaukee town, Marquette County.....	8	4	1	1	0	2	1,402	8	6	3	0	5
Paddock Lake village, Kenosha County.....	50	18	13	9	3	15	2,907	33	27	19	5	57
Palmyra village, Jefferson County.....	13	9	3	0	0	5	1,699	20	12	4	0	62
Palmyra town, Jefferson County.....	9	0	9	0	0	0	1,133	5	13	7	0	37
Pardeeville village, Columbia County.....	21	8	9	5	0	2	2,077	14	14	24	0	9
Paris town, Grant County.....	1	0	0	0	0	1	687	1	3	11	0	1
Paris town, Kenosha County.....	6	7	2	0	0	3	1,477	10	7	7	0	14
Park Falls city, Price County.....	40	8	25	5	0	2	2,372	18	32	20	57	3
Parkland town, Douglas County.....	24	2	22	4	2	0	1,203	4	31	10	2	0
Park Ridge village, Portage County.....	6	3	1	2	0	0	455	14	2	26	0	0
Parrish town, Langlade County.....	2	0	2	0	0	0	90	0	3	0	0	0
Patch Grove village, Grant County.....	0	0	0	0	0	0	195	0	0	0	0	3
Patch Grove town, Grant County.....	1	0	1	1	0	1	337	0	1	2	0	1
Peck town, Langlade County.....	5	0	5	0	0	0	340	1	9	4	0	0
Peeksville town, Ashland County.....	2	2	0	0	0	0	141	2	0	0	0	0
Pelican town, Oneida County.....	38	6	21	9	2	1	2,715	7	50	21	2	8
Pella CDP, Shawano County.....	2	0	2	0	0	0	172	0	3	12	0	0
Pella town, Shawano County.....	6	0	6	0	0	0	836	0	16	19	0	0

Table 6.

Population for Selected Categories of Race: 2010—Con.

[For information on confidentiality protection, nonsampling error, and definitions, see Selected Appendixes at <www.census.gov/prod/cen2010/cph-1-a.pdf>]

State County Place and County Subdivision	Race in combination with one or more other races						Race alone or in combination with one or more other races					
	White	Black or African American	American Indian and Alaska Native	Asian	Native Hawaiian and Other Pacific Islander	Some Other Race	White	Black or African American	American Indian and Alaska Native	Asian	Native Hawaiian and Other Pacific Islander	Some Other Race
PLACE AND COUNTY SUBDIVISION—Con.												
Pell Lake CDP, Walworth County.....	59	23	17	11	1	15	3,564	36	34	27	1	124
Pembine CDP, Marinette County.....	5	3	0	0	1	1	192	3	0	0	1	2
Pembine town, Marinette County.....	15	4	3	6	1	1	881	6	3	9	1	4
Pence CDP, Iron County.....	0	0	0	0	0	0	129	2	0	0	0	0
Pence town, Iron County.....	0	0	0	0	0	0	161	2	0	0	0	0
Pensaukee town, Oconto County.....	14	0	12	1	1	0	1,361	1	21	1	1	10
Pepin village, Pepin County.....	2	1	1	0	0	0	830	3	3	3	0	0
Pepin town, Pepin County.....	5	1	1	2	1	0	717	1	2	4	1	1
Perry town, Dane County.....	2	2	0	1	0	1	715	6	0	11	0	1
Pershing town, Taylor County.....	1	0	1	0	0	0	180	0	1	0	0	0
Peru town, Dunn County.....	0	0	0	0	0	0	239	1	1	1	0	0
Peshtigo city, Marinette County.....	37	8	20	10	0	2	3,427	12	44	51	0	8
Peshtigo town, Marinette County.....	31	8	14	5	4	0	3,991	10	28	43	4	12
Pewaukee city, Waukesha County.....	152	40	30	100	11	14	12,590	184	65	444	14	83
Pewaukee village, Waukesha County.....	93	27	35	34	1	16	7,638	120	52	350	7	104
Phelps town, Vilas County.....	10	0	6	1	0	3	1,176	0	26	5	0	3
Phillips city, Price County.....	26	4	23	3	2	0	1,431	14	33	24	4	1
Piehl town, Oneida County.....	0	0	0	0	0	0	85	0	0	1	0	0
Pierce town, Kewaunee County.....	2	1	1	0	0	0	814	11	1	3	0	6
Pigeon town, Trempealeau County.....	12	3	7	1	0	1	866	3	8	10	0	16
Pigeon Falls village, Trempealeau County.....	1	0	0	1	0	0	409	1	0	2	0	0
Pilsen town, Bayfield County.....	6	1	3	0	0	4	205	1	7	0	0	4
Pine Grove town, Portage County.....	26	4	4	2	0	18	881	7	9	5	1	61
Pine Lake town, Oneida County.....	21	4	13	3	0	1	2,689	8	32	27	3	2
Pine River town, Lincoln County.....	16	1	13	2	0	2	1,857	4	14	7	0	5
Pine River CDP, Waushara County.....	0	0	0	0	0	0	144	0	3	0	0	0
Pine Valley town, Clark County.....	8	0	0	7	5	6	1,122	2	14	13	6	13
Pittsfield town, Brown County.....	18	5	5	5	1	2	2,555	15	21	25	1	9
Pittsville city, Wood County.....	8	2	3	2	0	1	864	2	6	9	0	1
Plain village, Sauk County.....	7	4	4	1	0	0	758	5	11	3	0	4
Plainfield village, Waushara County.....	11	3	5	2	0	1	791	6	6	6	0	64
Plainfield town, Waushara County.....	23	11	12	9	0	5	512	17	12	10	0	36
Platteville city, Grant County.....	95	52	20	30	7	18	10,729	285	45	218	7	53
Platteville town, Grant County.....	8	7	3	1	0	0	1,479	11	4	22	0	3
Pleasant Prairie village, Kenosha County.....	343	134	85	113	16	93	18,307	622	160	446	28	562
Pleasant Springs town, Dane County.....	37	17	14	10	0	1	3,106	31	21	35	0	3
Pleasant Valley town, Eau Claire County.....	30	8	14	10	0	2	2,963	16	28	49	0	21
Pleasant Valley town, St. Croix County.....	5	0	1	2	0	2	490	4	1	4	0	21
Plover town, Marathon County.....	10	2	4	0	0	4	684	3	8	0	0	4
Plover village, Portage County.....	170	59	51	48	4	35	11,417	124	99	504	7	159
Plover town, Portage County.....	20	3	15	1	0	3	1,618	7	21	36	0	40
Plum City village, Pierce County.....	1	0	1	0	0	0	579	3	1	2	0	15
Plum Lake town, Vilas County.....	4	1	1	0	0	2	489	1	2	1	0	2
Plymouth town, Juneau County.....	4	0	1	0	0	3	595	0	1	2	0	3
Plymouth town, Rock County.....	14	3	10	0	0	1	1,219	9	13	0	0	8
Plymouth city, Sheboygan County.....	108	18	38	47	2	22	8,233	50	73	110	2	97
Plymouth town, Sheboygan County.....	17	15	14	5	1	0	3,161	19	16	17	1	9
Polar town, Langlade County.....	9	1	4	1	3	0	974	7	7	2	3	0
Polk town, Washington County.....	24	8	9	6	0	3	3,882	20	20	27	5	8
Polonia CDP, Portage County.....	5	4	1	0	0	0	522	4	3	0	0	2
Poplar village, Douglas County.....	13	0	6	7	0	0	583	2	16	14	0	1
Popple River town, Forest County.....	0	0	0	0	0	0	44	0	0	0	0	0
Portage city, Columbia County.....	160	55	70	29	9	11	9,546	572	168	108	13	85
Port Edwards village, Wood County.....	19	8	7	2	0	5	1,745	24	30	22	1	17
Port Edwards town, Wood County.....	9	1	2	4	0	2	1,257	5	121	15	1	37
Porter town, Rock County.....	6	4	1	0	0	1	920	5	4	9	2	11
Porterfield town, Marinette County.....	21	1	13	2	5	0	1,953	6	22	3	5	3
Portland town, Dodge County.....	7	3	3	1	0	2	1,032	16	5	6	1	27
Portland town, Monroe County.....	9	1	8	0	0	0	782	1	9	1	0	24
Port Washington city, Ozaukee County.....	151	61	69	30	7	16	10,841	242	115	114	9	101
Port Washington town, Ozaukee County.....	17	4	5	2	4	2	1,606	7	14	17	4	12
Port Wing CDP, Bayfield County.....	4	0	4	0	0	0	159	0	9	0	0	0
Port Wing town, Bayfield County.....	5	0	5	0	0	0	359	0	11	0	0	3
Post Lake CDP, Langlade County.....	4	0	4	0	0	0	367	0	9	0	0	2
Potosi village, Grant County.....	2	0	2	0	0	0	681	0	3	5	0	1
Potosi town, Grant County.....	6	1	4	1	0	0	839	2	4	9	0	1
Potter village, Calumet County.....	1	1	0	0	0	0	246	3	5	0	0	0
Potter Lake CDP, Walworth County.....	14	1	2	10	3	1	1,087	5	6	17	4	4
Pound village, Marinette County.....	4	0	4	0	0	0	362	0	5	0	0	14
Pound town, Marinette County.....	1	0	0	0	0	1	1,393	1	8	6	0	18

Table 6.

Population for Selected Categories of Race: 2010—Con.

[For information on confidentiality protection, nonsampling error, and definitions, see Selected Appendixes at <www.census.gov/prod/cen2010/cph-1-a.pdf>]

State County Place and County Subdivision	Race in combination with one or more other races						Race alone or in combination with one or more other races					
	White	Black or African American	American Indian and Alaska Native	Asian	Native Hawaiian and Other Pacific Islander	Some Other Race	White	Black or African American	American Indian and Alaska Native	Asian	Native Hawaiian and Other Pacific Islander	Some Other Race
PLACE AND COUNTY SUBDIVISION—Con.												
Powers Lake CDP.....	9	7	0	0	0	2	1,573	12	1	5	0	33
Kenosha County (part).....	7	7	0	0	0	0	1,123	8	1	4	0	10
Walworth County (part).....	2	0	0	0	0	2	450	4	0	1	0	23
Poygan town, Winnebago County.....	7	1	6	1	0	0	1,289	4	9	6	1	0
Poynette village, Columbia County.....	30	12	13	4	2	1	2,471	36	33	12	3	4
Poy Sippi CDP, Waushara County.....	2	2	0	0	0	0	368	2	2	0	0	1
Poyssippi town, Waushara County.....	4	4	0	0	0	0	916	6	4	0	0	9
Prairie du Chien city, Crawford County.....	45	13	30	9	6	6	5,575	281	55	29	6	22
Prairie du Chien town, Crawford County.....	9	1	7	0	3	3	1,052	1	8	13	3	8
Prairie du Sac village, Sauk County.....	56	22	13	12	0	18	3,801	47	23	37	1	124
Prairie du Sac town, Sauk County.....	7	6	5	1	0	0	1,134	6	5	4	0	6
Prairie Farm village, Barron County.....	2	0	2	0	0	0	468	0	3	0	0	4
Prairie Farm town, Barron County.....	1	0	1	0	0	0	554	1	2	6	0	2
Prairie Lake town, Barron County.....	12	1	8	5	0	2	1,517	1	13	10	0	5
Prentice village, Price County.....	6	3	4	1	0	0	647	9	10	1	0	0
Prentice town, Price County.....	7	1	4	1	0	1	473	1	6	1	0	1
Prescott city, Pierce County.....	90	22	46	20	7	8	4,171	34	71	38	9	35
Presque Isle town, Vilas County.....	4	0	0	1	0	3	617	0	1	1	0	3
Preston town, Adams County.....	20	8	10	2	1	7	1,359	17	23	8	1	10
Preston town, Trempealeau County.....	2	1	0	0	1	0	942	2	1	2	1	7
Price town, Langlade County.....	3	0	3	0	0	0	224	2	5	0	0	0
Primrose town, Dane County.....	11	7	2	4	0	0	713	12	8	6	0	4
Princeton city, Green Lake County.....	7	3	4	0	0	1	1,188	15	11	5	0	3
Princeton town, Green Lake County.....	11	0	6	0	0	5	1,408	9	9	6	1	12
Pulaski village.....	43	14	19	13	1	3	3,440	24	61	32	1	29
Brown County (part).....	38	10	19	13	1	2	3,232	20	55	29	1	27
Oconto County (part).....	0	0	0	0	0	0	0	0	0	0	0	0
Shawano County (part).....	5	4	0	0	0	1	208	4	6	3	0	2
Pulaski town, Iowa County.....	15	8	9	2	2	3	390	8	11	3	3	9
Pulcifer CDP, Shawano County.....	1	1	0	0	0	0	131	1	3	0	0	0
Quincy town, Adams County.....	8	2	5	3	0	0	1,149	6	7	5	0	5
Racine city, Racine County.....	2,806	2,009	533	203	74	943	51,518	19,808	914	806	101	9,101
Radisson village, Sawyer County.....	14	2	12	0	0	0	214	10	24	3	0	4
Radisson town, Sawyer County.....	30	6	32	2	1	1	360	8	65	2	1	5
Randall town, Kenosha County.....	21	10	6	2	0	3	3,140	16	11	15	0	19
Randolph village.....	18	4	8	0	0	11	1,769	7	15	3	0	38
Columbia County (part).....	4	0	0	0	0	4	467	1	0	0	0	8
Dodge County (part).....	14	4	8	0	0	7	1,302	6	15	3	0	30
Randolph town, Columbia County.....	8	0	8	4	4	0	759	3	9	5	4	5
Random Lake village, Sheboygan County....	17	5	3	6	0	3	1,538	12	7	16	0	38
Rantoul town, Calumet County.....	7	1	5	1	0	0	776	3	14	7	0	5
Raymond town, Racine County.....	29	13	14	3	1	2	3,777	28	36	30	1	30
Readstown village, Vernon County.....	4	3	0	0	0	1	404	9	1	4	0	1
Red Cedar town, Dunn County.....	19	9	3	6	2	0	2,050	18	9	23	2	4
Redgranite village, Waushara County.....	25	11	6	6	0	4	1,688	393	47	8	6	34
Red River town, Kewaunee County.....	6	4	2	0	0	0	1,382	6	5	0	1	5
Red Springs town, Shawano County.....	40	2	34	7	2	0	440	5	509	10	2	3
Reedsburg city, Sauk County.....	97	37	33	17	2	20	8,863	89	129	56	2	166
Reedsburg town, Sauk County.....	11	2	8	1	0	0	1,279	6	11	5	0	3
Reedsville village, Manitowoc County.....	11	8	11	0	0	2	1,102	8	36	0	0	80
Reeseville village, Dodge County.....	11	2	3	5	0	1	686	7	3	12	0	11
Reid town, Marathon County.....	0	0	0	0	0	0	1,203	0	1	1	0	10
Remington town, Wood County.....	6	0	6	0	0	0	253	2	8	11	0	0
Reseburg town, Clark County.....	4	3	0	0	1	0	757	6	0	1	1	15
Reserve CDP, Sawyer County.....	19	3	17	0	0	0	65	3	381	0	0	0
Rewey village, Iowa County.....	0	0	0	0	0	0	291	0	1	0	0	0
Rhine town, Sheboygan County.....	10	2	1	7	0	0	2,112	3	3	25	0	1
Rhineland city, Oneida County.....	121	27	78	12	2	13	7,548	107	170	70	3	28
Rib Falls town, Marathon County.....	4	3	0	0	0	1	971	6	1	9	0	10
Rib Lake village, Taylor County.....	6	3	3	0	0	1	904	4	6	2	0	1
Rib Lake town, Taylor County.....	13	3	0	1	0	9	827	5	5	9	0	19
Rib Mountain CDP, Marathon County.....	28	3	9	19	3	3	5,287	15	24	336	3	19
Rib Mountain town, Marathon County.....	39	6	13	25	3	3	6,410	19	29	390	3	19
Rice Lake city, Barron County.....	101	43	33	27	2	13	8,219	69	105	94	3	59
Rice Lake town, Barron County.....	38	7	24	5	1	10	2,979	17	34	20	2	35
Richfield town, Adams County.....	0	0	0	0	0	0	151	0	0	0	2	5
Richfield village, Washington County.....	59	13	25	22	0	8	11,004	105	54	148	3	51
Richfield town, Wood County.....	8	2	6	0	0	0	1,600	3	11	18	0	4
Richford town, Waushara County.....	3	0	2	0	0	1	605	0	3	0	0	7
Richland town, Richland County.....	7	2	6	0	0	1	1,343	19	8	10	0	7
Richland town, Rusk County.....	2	1	1	0	0	0	232	1	1	0	0	0

Table 6.

Population for Selected Categories of Race: 2010—Con.

[For information on confidentiality protection, nonsampling error, and definitions, see Selected Appendixes at <www.census.gov/prod/cen2010/cph-1-a.pdf>]

State County Place and County Subdivision	Race in combination with one or more other races						Race alone or in combination with one or more other races					
	White	Black or African American	American Indian and Alaska Native	Asian	Native Hawaiian and Other Pacific Islander	Some Other Race	White	Black or African American	American Indian and Alaska Native	Asian	Native Hawaiian and Other Pacific Islander	Some Other Race
PLACE AND COUNTY SUBDIVISION—Con.												
Richland Center city, Richland County.....	45	17	18	10	1	7	5,028	54	26	53	1	71
Richmond town, St. Croix County.....	42	13	12	6	0	11	3,232	21	18	20	1	22
Richmond town, Shawano County.....	34	5	14	8	0	7	1,777	10	80	20	0	11
Richmond town, Walworth County.....	12	2	6	0	0	5	1,827	12	9	6	0	43
Richwood town, Richland County.....	6	1	2	1	0	2	528	2	3	1	0	5
Ridgeland village, Dunn County.....	4	1	2	2	1	0	270	1	2	4	1	0
Ridgeville town, Monroe County.....	5	0	3	0	0	2	485	0	6	3	0	12
Ridgeway village, Iowa County.....	2	0	1	0	0	1	647	0	1	0	0	7
Ridgeway town, Iowa County.....	5	3	1	1	0	0	559	7	3	1	0	3
Rietbrock town, Marathon County.....	7	2	4	0	0	1	967	4	12	4	0	1
Ringle town, Marathon County.....	14	1	5	6	0	2	1,660	7	21	26	0	11
Rio village, Columbia County.....	11	7	2	5	1	0	1,046	9	4	8	2	3
Ripon city, Fond du Lac County.....	65	22	19	12	9	17	7,392	73	43	72	11	216
Ripon town, Fond du Lac County.....	11	4	1	4	0	6	1,351	7	5	24	0	27
River Falls city.....	235	89	53	86	12	29	14,454	266	116	304	15	102
Pierce County (part).....	205	77	49	76	11	26	11,386	224	102	264	14	88
St. Croix County (part).....	30	12	4	10	1	3	3,068	42	14	40	1	14
River Falls town, Pierce County.....	18	11	5	0	0	2	2,243	20	15	8	0	3
River Hills village, Milwaukee County.....	42	6	4	29	0	5	1,356	106	8	149	0	21
Riverview town, Oconto County.....	10	4	6	0	0	0	714	4	14	1	0	2
Roberts village, St. Croix County.....	21	5	3	8	2	6	1,581	28	9	33	5	18
Rochester village, Racine County.....	20	4	13	7	2	1	3,622	10	25	24	7	19
Rock town, Rock County.....	46	20	9	7	0	10	3,026	83	14	18	0	101
Rock town, Wood County.....	6	2	0	1	0	3	834	5	0	2	0	20
Rockbridge town, Richland County.....	4	0	2	2	0	0	733	1	2	2	0	0
Rock Creek town, Dunn County.....	4	0	2	2	0	0	988	0	3	5	0	8
Rockdale village, Dane County.....	1	0	0	1	0	0	213	0	0	2	0	0
Rock Elm town, Pierce County.....	9	3	7	0	0	0	464	10	10	1	0	10
Rock Falls town, Lincoln County.....	4	4	0	0	0	0	613	5	2	1	0	1
Rockland town, Brown County.....	8	1	4	1	0	3	1,700	14	8	11	0	10
Rockland village, La Crosse County.....	4	2	0	0	0	2	562	14	3	16	0	3
Rockland town, Manitowoc County.....	4	0	2	0	0	2	981	0	9	13	0	2
Rock Springs village, Sauk County.....	9	1	7	0	0	1	358	1	11	0	0	1
Rolling town, Langlade County.....	26	0	23	2	1	0	1,479	0	40	4	1	6
Rome town, Adams County.....	14	2	8	3	0	1	2,688	5	17	17	1	6
Rome CDP, Jefferson County.....	12	1	7	1	0	4	685	2	8	3	0	4
Roosevelt town, Burnett County.....	10	7	3	0	0	0	190	8	4	7	0	0
Roosevelt town, Taylor County.....	1	0	1	0	0	0	463	1	1	0	0	9
Rose town, Waushara County.....	6	1	4	0	0	1	622	2	5	0	0	17
Rosendale village, Fond du Lac County.....	9	0	3	6	0	0	1,029	2	13	10	0	18
Rosendale town, Fond du Lac County.....	6	1	5	4	4	0	685	1	11	4	4	0
Rosholt village, Portage County.....	1	0	1	0	0	0	499	0	8	0	0	0
Ross town, Forest County.....	0	0	0	0	0	0	135	0	1	0	0	0
Rothschild village, Marathon County.....	68	23	19	20	2	10	5,017	48	33	218	4	22
Round Lake town, Sawyer County.....	21	1	17	4	0	2	957	1	35	4	0	4
Roxbury town, Dane County.....	15	2	3	9	0	1	1,770	2	14	13	0	10
Royalton town, Waupaca County.....	9	1	4	3	0	1	1,424	3	7	5	0	4
Rubicon town, Dodge County.....	16	7	10	1	0	2	2,190	10	11	12	0	4
Ruby town, Chippewa County.....	3	0	1	0	0	2	492	1	2	0	0	2
Rudolph village, Wood County.....	3	0	3	0	0	0	430	1	4	1	0	6
Rudolph town, Wood County.....	2	0	6	0	0	4	1,004	1	9	16	0	4
Rushford town, Winnebago County.....	4	1	1	2	0	0	1,543	7	4	4	3	4
Rush River town, St. Croix County.....	1	0	0	0	0	1	493	2	2	10	0	2
Rusk town, Burnett County.....	12	6	17	1	0	0	357	9	60	1	0	0
Rusk town, Rusk County.....	2	0	2	0	0	0	522	1	2	1	0	1
Russell town, Bayfield County.....	42	1	43	1	0	0	322	4	996	1	0	0
Russell town, Lincoln County.....	8	3	2	0	4	1	667	7	4	1	6	1
Russell town, Sheboygan County.....	2	0	0	0	0	2	375	0	2	0	0	2
Rutland town, Dane County.....	10	2	3	3	0	2	1,928	11	4	23	0	10
St. Cloud village, Fond du Lac County.....	3	0	2	0	1	0	465	0	5	2	1	7
St. Croix Falls city, Polk County.....	31	15	12	4	1	2	2,094	22	22	16	1	11
St. Croix Falls town, Polk County.....	5	0	4	1	0	0	1,146	0	8	9	0	7
St. Francis city, Milwaukee County.....	219	77	64	46	2	79	8,539	330	154	246	3	345
St. Germain town, Vilas County.....	23	5	10	2	2	6	2,056	16	16	10	2	9
St. Joseph CDP, La Crosse County.....	2	0	2	0	0	0	496	0	2	0	1	6
St. Joseph town, St. Croix County.....	50	15	8	17	2	8	3,741	27	21	46	9	48
St. Lawrence town, Waupaca County.....	0	0	0	0	0	0	705	0	2	2	0	1
St. Marie town, Green Lake County.....	0	0	0	0	0	0	350	0	1	0	0	0
St. Nazianz village, Manitowoc County.....	6	1	4	0	0	1	766	1	5	9	0	8
St. Peter CDP, Fond du Lac County.....	9	2	2	4	0	1	1,478	5	2	9	0	4
Salem town, Kenosha County.....	126	40	38	30	2	38	11,693	110	92	93	5	214

Table 6.

Population for Selected Categories of Race: 2010—Con.

[For information on confidentiality protection, nonsampling error, and definitions, see Selected Appendixes at <www.census.gov/prod/cen2010/cph-1-a.pdf>]

State County Place and County Subdivision	Race in combination with one or more other races						Race alone or in combination with one or more other races					
	White	Black or African American	American Indian and Alaska Native	Asian	Native Hawaiian and Other Pacific Islander	Some Other Race	White	Black or African American	American Indian and Alaska Native	Asian	Native Hawaiian and Other Pacific Islander	Some Other Race
PLACE AND COUNTY SUBDIVISION—Con.												
Salem town, Pierce County.....	0	0	0	0	0	0	505	0	0	0	0	5
Sampson town, Chippewa County.....	7	1	4	2	0	0	888	2	4	5	0	0
Sanborn town, Ashland County.....	44	14	67	2	0	13	234	17	1,135	2	0	14
Sand Creek town, Dunn County.....	4	0	2	0	0	2	563	3	3	0	0	5
Sand Lake town, Burnett County.....	13	0	13	0	0	0	417	2	118	2	0	5
Sand Lake town, Sawyer County.....	23	1	22	0	1	0	671	1	164	0	1	0
Sandy Hook CDP, Grant County.....	0	0	0	0	0	0	305	0	0	0	0	4
Saratoga town, Wood County.....	35	12	18	10	0	15	4,981	31	62	52	0	61
Sarona town, Washburn County.....	1	1	0	0	0	0	381	1	3	0	0	0
Sauk City village, Sauk County.....	34	18	4	11	5	8	3,261	24	34	23	5	104
Saukville village, Ozaukee County.....	61	43	17	11	4	16	4,334	74	35	43	5	41
Saukville town, Ozaukee County.....	9	3	0	5	0	1	1,795	4	8	12	0	12
Saxeville town, Waushara County.....	6	0	3	3	0	0	981	2	3	6	0	0
Saxon CDP, Iron County.....	0	0	0	0	0	0	90	0	0	0	0	0
Saxon town, Iron County.....	5	0	5	0	0	0	324	0	5	0	0	0
Sayner CDP, Vilas County.....	2	1	1	0	0	0	205	1	2	1	0	0
Scandinavia village, Waupaca County.....	1	1	0	0	0	0	354	3	1	0	0	6
Scandinavia town, Waupaca County.....	5	1	1	3	0	0	1,054	2	5	7	0	3
Schleswig town, Manitowoc County.....	13	0	5	5	1	3	1,935	5	19	11	1	6
Schley town, Lincoln County.....	14	0	11	3	0	0	930	0	14	4	0	0
Schoepke town, Oneida County.....	15	0	15	0	0	1	386	0	16	0	0	1
Schofield city, Marathon County.....	44	13	20	17	2	4	1,998	38	37	137	3	9
Scott town, Brown County.....	39	21	12	6	1	3	3,449	43	31	43	3	18
Scott town, Burnett County.....	6	0	4	2	0	0	484	5	8	2	1	0
Scott town, Columbia County.....	1	1	0	0	0	0	883	2	1	2	0	18
Scott town, Crawford County.....	2	0	0	0	2	0	462	0	0	0	2	0
Scott town, Lincoln County.....	5	1	1	0	3	0	1,419	5	6	0	4	3
Scott town, Monroe County.....	2	5	3	0	0	0	124	5	3	0	0	8
Scott town, Sheboygan County.....	9	2	6	1	0	0	1,814	6	13	5	0	7
Self town, Clark County.....	0	0	0	0	0	0	170	0	0	0	0	2
Seneca town, Crawford County.....	4	1	2	1	0	0	858	1	5	6	0	0
Seneca town, Green Lake County.....	7	0	4	3	0	0	402	0	4	4	0	5
Seneca town, Shawano County.....	9	1	9	0	0	0	548	1	19	0	0	0
Seneca town, Wood County.....	5	4	1	1	0	1	1,044	6	52	14	0	10
Sevastopol town, Door County.....	17	3	12	3	0	2	2,563	11	23	21	0	29
Seven Mile Creek town, Juneau County.....	1	0	1	0	0	0	351	0	5	2	0	1
Sextonville CDP, Richland County.....	10	1	6	3	0	0	534	2	11	7	0	7
Seymour CDP, Eau Claire County.....	15	6	8	1	0	0	1,385	11	18	16	0	3
Seymour town, Eau Claire County.....	36	14	10	10	2	2	3,131	27	24	52	3	9
Seymour town, Lafayette County.....	5	1	3	1	0	0	415	1	6	1	0	28
Seymour city, Outagamie County.....	63	21	30	11	4	2	3,319	31	121	17	5	26
Seymour town, Outagamie County.....	9	1	8	2	0	0	1,151	7	40	2	0	3
Shanagolden town, Ashland County.....	1	0	1	0	0	0	124	0	2	0	0	0
Sharon town, Portage County.....	15	4	4	4	1	2	1,965	4	14	8	1	5
Sharon village, Walworth County.....	26	5	2	3	0	16	1,418	9	11	9	0	184
Sharon town, Walworth County.....	18	3	5	6	0	6	894	5	5	10	0	12
Shawano city, Shawano County.....	240	29	230	18	3	15	7,911	95	1,376	57	9	127
Sheboygan city, Sheboygan County.....	1,138	467	292	251	30	396	41,823	1,352	534	4,690	42	2,166
Sheboygan town, Sheboygan County.....	81	17	26	25	10	14	6,854	61	42	325	10	67
Sheboygan Falls city, Sheboygan County.....	95	35	19	19	0	45	7,570	78	42	88	0	104
Sheboygan Falls town, Sheboygan County..	9	2	4	5	4	3	1,648	6	8	36	4	30
Shelby town, La Crosse County.....	40	9	8	23	3	7	4,567	38	25	112	3	16
Sheldon town, Monroe County.....	6	5	0	1	0	0	715	6	0	10	0	2
Sheldon village, Rusk County.....	1	0	0	0	0	1	229	0	4	0	0	5
Shell Lake city, Washburn County.....	7	1	5	1	0	0	1,323	3	21	5	0	2
Sheridan town, Dunn County.....	0	0	0	0	0	0	451	0	2	1	0	0
Sherman town, Clark County.....	8	1	3	0	0	4	848	2	5	1	4	30
Sherman town, Dunn County.....	5	0	5	0	0	0	844	5	5	0	0	0
Sherman town, Iron County.....	4	1	4	0	0	0	290	1	4	0	0	0
Sherman town, Sheboygan County.....	4	1	0	0	0	3	1,462	6	1	7	1	32
Sherry town, Wood County.....	6	0	5	0	0	1	797	0	10	0	0	2
Sherwood village, Calumet County.....	24	17	2	11	1	3	2,651	31	15	32	1	14
Sherwood town, Clark County.....	0	0	0	0	0	0	217	0	0	0	0	3
Shields town, Dodge County.....	8	2	4	0	0	2	547	6	4	0	0	5
Shields town, Marquette County.....	1	0	0	1	1	0	548	0	1	2	1	0
Shiocton village, Outagamie County.....	17	2	9	0	0	6	860	4	14	0	0	60
Shorewood village, Milwaukee County.....	286	102	65	144	10	35	11,887	486	96	884	12	136
Shorewood Hills village, Dane County.....	39	3	12	25	0	2	1,467	18	13	106	0	3
Shullsburg city, Lafayette County.....	4	0	3	0	0	1	1,216	4	6	3	0	1
Shullsburg town, Lafayette County.....	0	0	0	0	0	0	340	2	0	9	0	3
Sigel town, Chippewa County.....	12	5	7	0	1	1	1,020	5	15	12	1	4
Sigel town, Wood County.....	4	2	0	0	0	2	1,038	2	2	1	0	12

Table 6.

Population for Selected Categories of Race: 2010—Con.

[For information on confidentiality protection, nonsampling error, and definitions, see Selected Appendixes at <www.census.gov/prod/cen2010/cph-1-a.pdf>]

State County Place and County Subdivision	Race in combination with one or more other races						Race alone or in combination with one or more other races					
	White	Black or African American	American Indian and Alaska Native	Asian	Native Hawaiian and Other Pacific Islander	Some Other Race	White	Black or African American	American Indian and Alaska Native	Asian	Native Hawaiian and Other Pacific Islander	Some Other Race
PLACE AND COUNTY SUBDIVISION—Con.												
Silver Cliff town, Marinette County.....	0	1	1	0	0	0	488	3	1	0	0	0
Silver Lake village, Kenosha County.....	37	13	14	6	0	7	2,354	26	20	8	2	41
Sioux Creek town, Barron County.....	6	0	4	1	0	1	654	1	4	1	0	1
Siren village, Burnett County.....	37	6	30	1	0	4	762	8	63	4	0	8
Siren town, Burnett County.....	24	7	16	1	2	0	880	8	52	4	2	15
Sister Bay village, Door County.....	4	2	2	0	0	0	858	8	3	2	0	9
Skanawan town, Lincoln County.....	0	0	0	0	0	0	391	0	0	0	0	0
Slinger village, Washington County.....	52	21	15	17	1	8	4,979	46	26	49	3	25
Smelser town, Grant County.....	4	2	2	0	0	0	787	7	2	1	0	1
Sobieski CDP, Oconto County.....	2	2	0	0	0	0	257	3	1	0	0	0
Soldiers Grove village, Crawford County.....	2	0	2	0	0	0	591	0	3	0	0	0
Solon Springs village, Douglas County.....	6	1	3	3	0	0	591	2	11	3	0	0
Solon Springs town, Douglas County.....	14	1	11	0	2	0	877	3	36	5	3	0
Somers town, Kenosha County.....	206	79	47	57	11	62	8,658	553	85	253	15	268
Somers town, Kenosha County.....	206	79	47	57	11	62	8,658	553	85	253	15	268
Somers village, St. Croix County.....	59	29	21	15	0	16	2,511	55	38	35	1	68
Somerset town, St. Croix County.....	46	18	8	17	4	10	3,951	35	27	44	4	29
Somo town, Lincoln County.....	1	0	1	0	0	0	113	0	2	0	0	0
South Fork town, Rusk County.....	0	0	0	0	0	0	120	0	0	0	0	0
South Lancaster town, Grant County.....	9	0	2	7	0	0	841	1	2	8	0	0
South Milwaukee city, Milwaukee County.....	453	151	171	66	7	123	19,842	583	345	299	9	576
South Wayne village, Lafayette County.....	0	0	0	0	0	0	485	3	0	0	0	1
Sparta city, Monroe County.....	144	65	28	31	4	41	8,925	209	89	75	12	373
Sparta town, Monroe County.....	27	7	11	7	1	5	3,073	20	23	26	1	15
Spencer village, Marathon County.....	22	10	11	0	1	0	1,896	10	18	0	2	21
Spencer town, Marathon County.....	12	1	7	2	2	1	1,555	10	7	5	5	12
Spider Lake town, Sawyer County.....	5	0	5	0	0	0	350	0	5	1	0	0
Spirit town, Price County.....	1	0	0	1	1	1	264	0	1	1	4	9
Spooner city, Washburn County.....	50	7	36	6	1	6	2,600	14	86	25	1	10
Spooner town, Washburn County.....	9	2	7	0	0	0	698	2	14	1	0	0
Spring Brook town, Dunn County.....	8	5	1	2	0	0	1,497	6	4	43	0	16
Springbrook town, Washburn County.....	11	0	11	0	0	0	441	0	15	0	0	0
Springdale town, Dane County.....	14	5	6	2	0	1	1,869	14	10	10	1	14
Springfield town, Dane County.....	20	7	5	12	5	2	2,642	17	10	45	6	40
Springfield town, Jackson County.....	9	3	1	0	4	1	619	3	3	0	5	2
Springfield town, Marquette County.....	6	1	5	0	0	2	810	2	14	0	0	12
Springfield town, St. Croix County.....	9	2	5	4	0	0	906	3	9	25	0	0
Springfield CDP, Walworth County.....	2	0	2	0	0	0	156	0	2	0	0	2
Spring Green village, Sauk County.....	25	6	15	4	2	0	1,613	15	18	5	2	1
Spring Green town, Sauk County.....	20	8	10	3	0	0	1,678	10	24	4	0	2
Spring Grove town, Green County.....	9	1	1	1	5	6	852	4	7	6	5	14
Spring Lake town, Pierce County.....	2	2	1	0	0	0	559	3	1	2	0	1
Spring Prairie town, Walworth County.....	21	8	7	7	0	1	2,151	17	14	12	0	10
Springvale town, Columbia County.....	4	1	0	0	0	3	513	1	1	1	4	4
Springvale town, Fond du Lac County.....	0	0	0	0	0	0	702	1	0	0	0	4
Spring Valley village.....	4	3	1	2	2	0	1,334	8	3	6	2	5
Pierce County (part).....	4	3	1	2	2	0	1,328	8	3	6	2	5
St. Croix County (part).....	0	0	0	0	0	0	6	0	0	0	0	0
Spring Valley town, Rock County.....	7	4	1	1	3	0	738	6	3	4	3	0
Springville town, Adams County.....	22	8	8	0	1	9	1,285	12	32	1	1	12
Springwater town, Waushara County.....	13	2	4	3	0	4	1,253	8	12	7	0	7
Spruce town, Oconto County.....	6	0	7	1	0	0	809	5	17	4	0	7
Stanford town, Barron County.....	6	2	2	2	0	0	694	5	13	4	0	9
Stanley town, Barron County.....	23	9	9	6	0	2	2,515	11	14	23	0	8
Stanley city.....	8	4	6	2	2	0	2,908	604	69	23	9	7
Chippewa County (part).....	8	4	6	2	2	0	2,902	604	69	23	9	7
Clark County (part).....	0	0	0	0	0	0	6	0	0	0	0	0
Stanton town, Dunn County.....	5	1	3	0	0	1	779	1	12	0	0	4
Stanton town, St. Croix County.....	8	0	3	1	0	4	886	0	5	11	0	6
Stark town, Vernon County.....	2	0	1	1	0	0	358	1	1	5	0	0
Star Prairie village, St. Croix County.....	6	2	3	1	0	0	548	2	11	6	0	0
Star Prairie town, St. Croix County.....	37	11	21	3	0	4	3,443	24	36	26	0	14
Stella town, Oneida County.....	14	2	11	0	1	0	645	2	15	0	1	1
Stephenson town, Marinette County.....	34	4	20	7	2	3	2,964	16	41	11	3	6
Sterling town, Polk County.....	13	2	4	5	0	2	777	5	8	9	0	4
Sterling town, Vernon County.....	3	2	1	0	0	0	631	2	1	0	0	2
Stetsonville village, Taylor County.....	3	2	1	0	0	0	536	6	1	1	0	0
Stettin town, Marathon County.....	16	6	6	4	3	0	2,485	11	12	58	3	4
Steuben village, Crawford County.....	0	0	0	0	0	0	130	0	1	0	0	0
Stevens Point city, Portage County.....	366	162	113	119	19	40	24,865	408	229	1,371	28	232
Stiles town, Oconto County.....	10	4	5	0	0	1	1,454	6	33	4	0	2

Table 6.
Population for Selected Categories of Race: 2010—Con.

[For information on confidentiality protection, nonsampling error, and definitions, see Selected Appendixes at <www.census.gov/prod/cen2010/cph-1-a.pdf>]

State County Place and County Subdivision	Race in combination with one or more other races						Race alone or in combination with one or more other races					
	White	Black or African American	American Indian and Alaska Native	Asian	Native Hawaiian and Other Pacific Islander	Some Other Race	White	Black or African American	American Indian and Alaska Native	Asian	Native Hawaiian and Other Pacific Islander	Some Other Race
PLACE AND COUNTY SUBDIVISION—Con.												
Stinnett town, Washburn County.....	5	0	4	1	0	0	237	0	7	7	0	0
Stockbridge village, Calumet County.....	6	0	2	4	0	0	634	0	4	4	0	0
Stockbridge town, Calumet County.....	19	6	11	2	0	0	1,448	7	13	3	0	4
Stockholm village, Pepin County.....	0	0	0	0	0	0	66	0	0	0	0	0
Stockholm town, Pepin County.....	0	0	0	0	0	0	194	1	1	1	0	0
Stockton town, Portage County.....	15	6	2	5	3	2	2,878	9	8	19	3	18
Stoddard village, Vernon County.....	2	0	0	0	0	2	766	5	1	1	0	3
Stone Lake CDP.....	2	1	1	0	1	0	171	1	8	0	1	0
Sawyer County (part).....	2	1	1	0	1	0	106	1	7	0	1	0
Washburn County (part).....	0	0	0	0	0	0	65	0	1	0	0	0
Stone Lake town, Washburn County.....	12	3	7	1	0	1	503	5	8	2	0	2
Stoughton city, Dane County.....	184	100	41	37	4	16	12,174	278	72	206	10	65
Stratford village, Marathon County.....	10	4	5	0	0	1	1,564	7	8	2	0	7
Strickland town, Rusk County.....	5	6	0	0	0	1	278	7	0	0	0	1
Strongs Prairie town, Adams County.....	10	4	4	0	0	2	1,130	9	6	10	0	5
Strum village, Trempealeau County.....	6	0	2	0	0	4	1,077	2	3	2	0	36
Stubbs town, Rusk County.....	7	0	4	0	0	3	572	1	10	0	0	3
Sturgeon Bay city, Door County.....	121	45	56	15	2	19	8,818	137	135	69	4	112
Sturgeon Bay town, Door County.....	11	2	10	1	0	0	790	8	21	7	0	4
Sturtevant village, Racine County.....	128	71	30	35	17	37	5,619	1,181	76	108	20	130
Suamico village, Brown County.....	83	39	37	20	5	12	11,130	69	117	91	9	31
Sugar Camp town, Oneida County.....	13	0	6	9	3	4	1,676	4	14	11	3	6
Sugar Creek town, Walworth County.....	37	15	11	11	3	15	3,832	28	19	26	3	85
Sullivan village, Jefferson County.....	7	0	6	2	0	1	663	2	7	4	0	1
Sullivan town, Jefferson County.....	21	3	12	2	0	5	2,181	6	24	8	0	11
Summit town, Douglas County.....	21	0	17	3	1	0	1,052	0	24	6	1	1
Summit town, Juneau County.....	0	0	0	0	0	0	632	0	2	0	0	12
Summit town, Langlade County.....	6	0	6	0	0	0	162	1	6	0	0	0
Summit town, Waukesha County.....	46	13	13	17	1	4	4,563	47	26	45	2	39
Summit Lake CDP, Langlade County.....	2	0	2	0	0	0	143	0	2	1	0	0
Sumner town, Barron County.....	14	9	0	4	0	1	787	11	2	9	0	3
Sumner town, Jefferson County.....	5	1	4	0	0	0	818	6	8	2	0	3
Sumner town, Trempealeau County.....	6	3	0	1	0	2	804	5	1	4	0	2
Sumpter town, Sauk County.....	29	14	14	2	0	9	908	21	28	4	0	266
Sun Prairie city, Dane County.....	790	493	180	224	22	97	25,879	2,297	271	1,301	35	510
Sun Prairie town, Dane County.....	17	5	5	5	1	2	2,123	53	15	102	1	50
Superior city, Douglas County.....	810	289	501	94	16	30	25,738	680	1,203	410	23	93
Superior village, Douglas County.....	9	1	5	0	0	3	653	2	12	2	0	4
Superior town, Douglas County.....	58	4	45	7	2	2	2,148	7	58	9	2	2
Suring village, Oconto County.....	12	2	12	0	0	0	504	2	47	0	0	5
Sussex village, Waukesha County.....	105	50	13	44	1	13	10,118	134	48	268	1	62
Swiss town, Burnett County.....	20	7	23	0	2	0	613	13	187	1	2	1
Sylvan town, Richland County.....	7	7	0	0	0	0	551	8	3	0	0	0
Sylvester town, Green County.....	7	6	0	1	0	0	995	12	0	4	0	0
Taft town, Taylor County.....	1	1	0	0	0	0	421	1	4	0	0	5
Tainter town, Dunn County.....	9	2	7	1	1	1	2,272	12	16	22	1	7
Tainter Lake CDP, Dunn County.....	9	2	7	1	1	1	2,197	12	16	22	1	5
Taycheedah CDP, Fond du Lac County.....	5	1	2	0	0	2	688	3	5	7	0	6
Taycheedah town, Fond du Lac County.....	32	7	7	14	0	4	4,148	17	14	45	0	13
Taylor village, Jackson County.....	1	0	1	0	0	0	469	3	4	1	0	0
Tennyson village, Grant County.....	0	0	0	0	0	0	353	0	2	0	0	0
Texas town, Marathon County.....	13	1	9	3	0	0	1,563	2	15	47	0	1
Theresa village, Dodge County.....	9	1	7	0	0	2	1,239	6	14	3	0	10
Theresa town, Dodge County.....	1	0	2	2	0	0	1,059	4	5	8	0	2
Thiensville village, Ozaukee County.....	53	27	15	23	1	10	3,072	83	28	91	1	27
Thomapple town, Rusk County.....	7	2	5	1	0	1	763	3	12	3	0	1
Thornton CDP, Shawano County.....	3	2	1	0	0	0	61	2	5	0	0	0
Thorp city, Clark County.....	8	2	6	0	0	0	1,611	2	15	0	0	1
Thorp town, Clark County.....	9	7	1	0	0	1	797	7	2	2	1	8
Three Lakes CDP, Oneida County.....	2	1	0	0	0	1	601	3	0	1	0	2
Three Lakes town, Oneida County.....	15	1	11	1	0	2	2,119	3	13	3	1	7
Tichigan CDP, Racine County.....	30	10	8	22	10	1	5,050	20	18	55	14	21
Tiffany town, Dunn County.....	3	0	1	2	0	0	594	0	1	24	0	2
Tigerton village, Shawano County.....	16	2	14	2	0	2	700	4	38	4	0	13
Tilden town, Chippewa County.....	5	3	3	0	0	0	1,469	6	5	7	0	4
Tilleda CDP, Shawano County.....	0	0	0	0	0	0	88	0	3	0	0	0
Tipler town, Florence County.....	0	0	0	0	0	0	139	0	3	0	0	0
Tomah city, Monroe County.....	174	63	84	42	10	34	8,436	301	242	152	35	136
Tomah town, Monroe County.....	14	4	4	6	0	0	1,377	6	18	9	0	4
Tomahawk city, Lincoln County.....	45	15	20	7	0	19	3,332	21	45	29	0	25

Table 6.

Population for Selected Categories of Race: 2010—Con.

[For information on confidentiality protection, nonsampling error, and definitions, see Selected Appendixes at <www.census.gov/prod/cen2010/cph-1-a.pdf>]

State County Place and County Subdivision	Race in combination with one or more other races						Race alone or in combination with one or more other races					
	White	Black or African American	American Indian and Alaska Native	Asian	Native Hawaiian and Other Pacific Islander	Some Other Race	White	Black or African American	American Indian and Alaska Native	Asian	Native Hawaiian and Other Pacific Islander	Some Other Race
PLACE AND COUNTY SUBDIVISION—Con.												
Tomahawk town, Lincoln County.....	4	0	2	0	0	2	414	0	3	0	0	3
Tony village, Rusk County.....	0	0	0	0	0	0	104	7	1	0	0	1
Townsend CDP, Oconto County.....	3	0	3	0	0	0	134	0	15	0	0	0
Townsend town, Oconto County.....	7	0	6	0	0	1	955	1	27	2	0	1
Trade Lake town, Burnett County.....	16	1	13	2	0	0	818	3	14	2	0	2
Trego CDP, Washburn County.....	2	0	2	0	0	0	217	3	9	0	0	0
Trego town, Washburn County.....	11	0	11	0	0	0	903	4	27	3	0	6
Trempealeau village, Trempealeau County..	15	4	6	1	0	4	1,511	5	12	7	0	9
Trempealeau town, Trempealeau County.....	5	2	3	0	0	0	1,745	2	5	5	0	4
Trenton town, Dodge County.....	9	3	4	7	0	5	1,261	7	7	12	0	20
Trenton town, Pierce County.....	14	6	8	2	0	0	1,804	9	21	6	2	2
Trenton town, Washington County.....	48	23	14	8	6	15	4,642	50	29	35	6	28
Trimble town, Pierce County.....	5	2	2	1	0	0	1,659	7	5	7	0	6
Tripp town, Bayfield County.....	9	1	8	0	0	0	227	1	10	2	0	0
Troy town, St. Croix County.....	64	21	29	21	0	4	4,583	39	40	94	0	21
Troy town, Sauk County.....	1	0	1	0	0	0	776	2	1	2	0	14
Troy town, Walworth County.....	14	5	7	5	0	0	2,330	8	10	12	0	10
True town, Rusk County.....	2	0	0	2	0	0	293	2	0	3	0	0
Tunnel City CDP, Monroe County.....	2	0	2	0	0	0	106	0	2	0	0	0
Turtle town, Rock County.....	26	20	10	6	1	3	2,272	83	13	20	1	34
Turtle Lake village.....	19	0	18	0	0	1	989	2	66	6	0	6
Barron County (part).....	19	0	18	0	0	1	898	2	64	6	0	6
Polk County (part).....	0	0	0	0	0	0	91	0	2	0	0	0
Turtle Lake CDP, Walworth County.....	1	0	0	0	0	1	310	6	1	0	0	27
Turtle Lake town, Barron County.....	5	0	3	2	0	0	618	3	5	3	0	0
Tustin CDP, Waushara County.....	2	0	2	0	0	0	115	0	3	0	0	1
Twin Lakes village, Kenosha County.....	63	10	22	15	0	21	5,827	48	36	38	4	102
Two Creeks town, Manitowoc County.....	0	0	0	0	0	0	436	1	0	0	0	0
Two Rivers city, Manitowoc County.....	126	25	58	32	8	23	11,196	85	150	309	8	101
Two Rivers town, Manitowoc County.....	13	1	5	3	1	3	1,744	4	15	20	3	22
Underhill town, Oconto County.....	23	8	11	2	0	2	808	8	57	3	0	29
Union town, Burnett County.....	12	1	10	2	0	0	327	1	22	3	0	0
Union town, Door County.....	8	4	5	1	1	0	991	5	7	3	1	3
Union town, Eau Claire County.....	23	0	9	13	1	1	2,523	9	16	118	1	20
Union town, Pierce County.....	2	2	2	0	0	0	603	7	3	0	0	0
Union town, Rock County.....	13	3	5	3	0	2	2,071	9	13	7	0	12
Union town, Vernon County.....	6	3	5	0	0	0	690	5	5	6	0	2
Union town, Waupaca County.....	5	0	5	0	0	0	800	1	9	0	0	1
Union Center village, Juneau County.....	0	0	0	0	0	0	197	0	0	3	0	0
Union Grove village, Racine County.....	73	18	33	11	1	15	4,819	45	46	41	1	40
Unity town, Clark County.....	11	2	5	8	0	0	854	3	6	20	1	7
Unity village.....	1	0	1	0	0	0	338	0	1	0	0	5
Clark County (part).....	0	0	0	0	0	0	134	0	0	0	0	5
Marathon County (part).....	1	0	1	0	0	0	204	0	1	0	0	0
Unity town, Trempealeau County.....	1	0	0	0	0	1	503	0	0	2	0	2
Upham town, Langlade County.....	7	1	5	0	1	0	671	1	7	3	1	0
Utica town, Crawford County.....	4	2	2	1	0	0	652	3	3	8	0	0
Utica town, Winnebago County.....	4	0	2	1	0	1	1,271	0	7	11	0	14
Valders village, Manitowoc County.....	14	1	5	1	0	7	949	1	6	1	0	19
Vance Creek town, Barron County.....	14	0	14	0	0	0	659	4	17	0	0	3
Vandenbroek town, Outagamie County.....	11	2	9	2	0	0	1,452	7	13	6	0	9
Van Dyne CDP, Fond du Lac County.....	2	0	0	1	0	1	275	1	1	2	1	1
Vermont town, Dane County.....	6	5	3	0	0	2	812	6	3	3	0	3
Vernon town, Waukesha County.....	68	13	30	25	0	0	7,456	66	46	77	0	24
Verona city, Dane County.....	189	108	30	65	8	18	10,095	246	58	333	11	94
Verona town, Dane County.....	12	2	0	14	3	4	1,888	18	4	31	4	22
Vesper village, Wood County.....	12	0	12	0	0	1	577	0	16	2	0	2
Vienna town, Dane County.....	7	0	2	5	1	1	1,445	3	6	11	1	24
Vilas town, Langlade County.....	1	0	0	1	0	0	231	0	0	2	1	0
Vinland town, Winnebago County.....	7	4	0	1	0	2	1,745	4	12	6	0	5
Viola village.....	4	0	3	1	0	0	693	4	3	1	0	2
Richland County (part).....	0	0	0	0	0	0	473	4	0	0	0	0
Vernon County (part).....	4	0	3	1	0	0	220	0	3	1	0	2
Viroqua city, Vernon County.....	43	18	14	12	0	4	4,279	44	25	36	3	22
Viroqua town, Vernon County.....	11	2	4	6	1	0	1,695	6	7	14	3	6
Wabeno CDP, Forest County.....	24	3	23	0	1	0	512	3	76	0	2	8
Wabeno town, Forest County.....	33	3	32	2	3	0	893	3	290	2	4	11
Wagner town, Marinette County.....	2	0	2	0	0	0	677	0	4	2	0	0
Waldo village, Sheboygan County.....	10	5	8	0	0	0	475	12	12	11	0	6
Waldwick town, Iowa County.....	6	0	4	2	0	0	472	0	4	3	0	0

Table 6.

Population for Selected Categories of Race: 2010—Con.

[For information on confidentiality protection, nonsampling error, and definitions, see Selected Appendixes at <www.census.gov/prod/cen2010/cph-1-a.pdf>]

State County Place and County Subdivision	Race in combination with one or more other races						Race alone or in combination with one or more other races					
	White	Black or African American	American Indian and Alaska Native	Asian	Native Hawaiian and Other Pacific Islander	Some Other Race	White	Black or African American	American Indian and Alaska Native	Asian	Native Hawaiian and Other Pacific Islander	Some Other Race
PLACE AND COUNTY SUBDIVISION—Con.												
Wales village, Waukesha County.....	16	4	4	8	0	2	2,512	13	10	22	3	6
Walworth village, Walworth County.....	32	6	11	4	1	14	2,496	27	14	26	6	281
Walworth town, Walworth County.....	15	5	6	2	0	2	1,668	11	7	3	0	28
Warner town, Clark County.....	0	0	0	0	0	0	669	0	0	0	0	0
Warren town, St. Croix County.....	27	8	3	11	1	6	1,552	27	5	27	1	7
Warren town, Waushara County.....	6	2	4	0	0	0	658	4	4	1	0	7
Warrens village, Monroe County.....	9	2	5	0	0	2	352	6	12	0	0	2
Wascott town, Douglas County.....	6	0	3	2	0	1	708	48	8	4	0	1
Washburn city, Bayfield County.....	84	9	79	4	0	1	1,955	26	203	10	0	13
Washburn town, Bayfield County.....	24	1	16	2	7	0	511	2	30	4	8	0
Washburn town, Clark County.....	0	0	0	0	0	0	283	0	1	1	0	5
Washington town, Door County.....	1	0	1	0	0	0	698	5	1	4	0	1
Washington town, Eau Claire County.....	95	31	32	31	3	8	6,939	48	54	198	3	44
Washington town, Green County.....	1	0	1	0	0	0	793	2	2	8	0	5
Washington town, La Crosse County.....	4	3	0	0	0	1	534	6	11	5	0	6
Washington town, Rusk County.....	1	0	0	1	1	0	339	0	0	1	1	0
Washington town, Sauk County.....	9	1	1	0	1	6	1,000	3	1	2	2	8
Washington town, Shawano County.....	19	4	16	1	1	0	1,810	8	62	2	5	30
Washington town, Vilas County.....	12	5	9	2	2	2	1,428	5	21	9	3	3
Waterford village, Racine County.....	49	17	21	9	0	15	5,258	41	31	46	1	48
Waterford town, Racine County.....	36	10	10	25	10	2	6,254	25	22	58	14	22
Waterloo town, Grant County.....	0	0	0	0	0	0	546	0	4	0	0	0
Waterloo city, Jefferson County.....	39	8	5	16	2	12	2,973	34	14	26	3	324
Waterloo town, Jefferson County.....	3	2	0	1	1	0	895	5	1	5	1	6
Watertown city.....	319	109	88	81	7	72	22,746	305	157	268	17	712
Dodge County (part).....	98	17	24	38	3	25	8,212	41	46	94	8	163
Jefferson County (part).....	221	92	64	43	4	47	14,534	264	111	174	9	549
Watertown town, Jefferson County.....	18	3	11	3	0	2	1,945	8	12	10	0	19
Waterville town, Pepin County.....	2	0	1	1	1	3	825	1	1	3	1	4
Watterstown town, Grant County.....	1	1	0	0	0	0	329	1	0	1	0	0
Waubeek town, Pepin County.....	2	2	0	0	0	0	421	2	0	1	0	1
Waubeka CDP, Ozaukee County.....	4	2	2	0	0	0	651	5	2	0	2	1
Waukau CDP, Winnebago County.....	1	0	0	1	0	0	252	3	0	1	0	0
Waukechon town, Shawano County.....	9	2	5	2	1	1	993	8	23	5	1	1
Waukesha city, Waukesha County.....	1,361	610	268	340	51	371	63,662	2,270	543	2,835	81	2,870
Waukesha town, Waukesha County.....	82	29	27	27	5	19	8,824	74	54	184	7	89
Waumandee CDP, Buffalo County.....	0	0	0	0	0	0	68	0	0	0	0	0
Waumandee town, Buffalo County.....	2	0	2	0	0	0	461	0	2	0	0	11
Wauaukee village, Dane County.....	150	74	27	54	3	9	11,742	199	55	196	5	64
Waupaca city, Waupaca County.....	61	22	32	8	2	7	5,923	78	73	27	2	36
Waupaca town, Waupaca County.....	9	2	3	3	0	1	1,159	5	10	6	0	2
Waupun city.....	84	36	32	24	11	14	9,693	1,420	165	60	30	74
Dodge County (part).....	49	24	13	18	8	6	6,283	1,402	137	30	27	44
Fond du Lac County (part).....	35	12	19	6	3	8	3,410	18	28	30	3	30
Waupun town, Fond du Lac County.....	2	1	0	0	0	1	1,365	1	0	2	1	8
Wausau city, Marathon County.....	747	327	266	339	43	109	33,464	860	570	4,664	51	447
Wausau town, Marathon County.....	36	4	14	15	0	11	2,128	10	24	97	0	14
Wausaukee village, Marinette County.....	14	0	12	0	0	2	564	0	19	1	0	5
Wausaukee town, Marinette County.....	11	1	3	3	0	4	1,046	2	8	17	0	4
Wautoma city, Waushara County.....	65	13	28	6	3	26	2,023	45	43	14	3	166
Wautoma town, Waushara County.....	6	0	1	0	0	5	1,254	0	6	6	1	17
Wauwatosa city, Milwaukee County.....	911	513	181	331	29	118	42,485	2,583	320	1,620	57	414
Wauzeka village, Crawford County.....	12	5	7	0	0	0	693	12	8	2	0	8
Wauzeka town, Crawford County.....	1	0	1	0	0	0	416	4	1	2	0	0
Wayne town, Lafayette County.....	1	0	0	0	0	1	485	4	1	0	0	1
Wayne town, Washington County.....	11	8	0	3	0	1	2,148	17	4	4	2	6
Webb Lake town, Burnett County.....	1	1	1	0	0	0	308	1	4	0	0	0
Webster village, Burnett County.....	17	4	16	0	2	1	607	16	41	1	2	7
Webster town, Vernon County.....	6	6	0	0	0	0	767	6	0	2	0	9
Weirgort town, Sawyer County.....	14	3	10	0	0	1	323	4	16	2	0	1
Wellington town, Monroe County.....	2	1	1	0	0	0	609	3	6	0	0	5
Wells town, Monroe County.....	4	0	0	4	0	3	511	0	0	5	0	10
Wescott town, Shawano County.....	32	1	31	0	0	5	3,016	4	176	9	1	13
West Allis city, Milwaukee County.....	1,628	766	506	291	33	440	54,024	2,965	1,154	1,522	52	2,595
West Baraboo village, Sauk County.....	20	8	6	0	0	6	1,332	23	33	22	0	24
West Bend city, Washington County.....	500	217	138	108	13	101	29,952	513	272	349	16	523
West Bend town, Washington County.....	30	8	10	12	0	14	4,719	15	10	36	1	30
Westboro CDP, Taylor County.....	1	1	0	1	0	0	190	1	0	1	0	0
Westboro town, Taylor County.....	5	1	0	1	0	4	683	1	0	1	0	5
Westby city, Vernon County.....	23	12	5	2	0	5	2,180	17	8	5	0	14

Table 6.

Population for Selected Categories of Race: 2010—Con.

[For information on confidentiality protection, nonsampling error, and definitions, see Selected Appendixes at <www.census.gov/prod/cen2010/cph-1-a.pdf>]

State County Place and County Subdivision	Race in combination with one or more other races						Race alone or in combination with one or more other races					
	White	Black or African American	American Indian and Alaska Native	Asian	Native Hawaiian and Other Pacific Islander	Some Other Race	White	Black or African American	American Indian and Alaska Native	Asian	Native Hawaiian and Other Pacific Islander	Some Other Race
PLACE AND COUNTY SUBDIVISION—Con.												
Westfield village, Marquette County.....	15	3	10	0	1	1	1,224	7	15	10	1	12
Westfield town, Marquette County.....	9	0	2	5	0	2	851	2	9	7	0	6
Westfield town, Sauk County.....	5	1	0	4	0	0	569	2	0	4	0	1
Westford town, Dodge County.....	9	5	4	0	0	0	1,213	14	6	0	0	4
Westford town, Richland County.....	6	2	6	0	0	0	512	2	6	18	0	0
West Kewaunee town, Kewaunee County....	10	6	8	4	1	1	1,271	6	9	9	1	17
West Marshland town, Burnett County.....	15	2	10	3	0	0	351	8	18	5	0	0
West Milwaukee village, Milwaukee County..	150	75	58	22	2	65	3,069	503	92	155	4	575
Weston town, Clark County.....	5	0	5	0	0	0	684	3	10	5	0	2
Weston town, Dunn County.....	3	1	0	0	0	2	566	1	3	16	5	6
Weston village, Marathon County.....	213	73	72	68	13	35	13,251	188	133	1,367	15	157
Weston town, Marathon County.....	5	0	7	4	0	0	615	1	16	12	0	3
West Point town, Columbia County.....	15	5	0	7	2	1	1,913	8	7	15	3	24
Westport town, Dane County.....	45	15	12	17	4	8	3,818	49	19	90	5	24
West Salem village, La Crosse County.....	59	30	20	14	1	3	4,699	51	48	49	2	16
West Sweden town, Polk County.....	5	1	2	2	2	1	685	1	5	4	2	10
Weyauwega city, Waupaca County.....	24	11	9	1	0	4	1,856	16	13	4	1	35
Weyauwega town, Waupaca County.....	7	0	2	0	0	5	579	0	2	0	0	9
Weyerhaeuser village, Rusk County.....	2	0	1	0	0	1	235	0	2	0	0	3
Wheatland town, Kenosha County.....	33	4	11	7	0	12	3,303	17	20	35	0	32
Wheatland town, Vernon County.....	13	0	10	3	3	1	557	1	10	4	4	1
Wheaton town, Chippewa County.....	7	1	4	2	2	1	2,596	7	10	93	2	2
Wheeler village, Dunn County.....	6	3	1	3	1	0	341	9	1	3	1	1
Whitefish Bay village, Milwaukee County.....	254	85	38	143	11	27	13,227	355	57	659	11	92
Whitehall city, Trempealeau County.....	10	1	6	1	0	2	1,520	8	7	7	0	26
White Lake village, Langlade County.....	12	3	6	2	0	1	362	3	6	3	0	1
Whitelaw village, Manitowoc County.....	13	1	10	3	3	1	735	4	15	3	3	14
White Oak Springs town, Lafayette County...	3	1	0	2	0	0	116	1	0	3	0	1
White River town, Ashland County.....	23	6	21	1	0	0	910	6	26	3	0	3
Whitestown town, Vernon County.....	0	0	0	0	0	0	498	0	0	3	0	1
Whitewater city.....	240	118	70	48	13	44	12,897	623	106	328	23	689
Jefferson County (part).....	68	37	13	16	1	18	2,779	210	21	84	1	223
Walworth County (part).....	172	81	57	32	12	26	10,118	413	85	244	22	466
Whitewater town, Walworth County.....	21	1	12	8	0	0	1,446	5	12	17	0	12
Whiting village, Portage County.....	11	10	4	2	0	1	1,658	14	6	37	0	24
Whittlesey CDP, Taylor County.....	0	0	0	0	0	0	105	0	0	0	0	0
Wien town, Marathon County.....	1	1	0	0	0	0	820	1	0	5	0	0
Wild Rose village, Waushara County.....	8	2	1	1	0	4	703	2	6	5	0	17
Wilkinson town, Rusk County.....	1	0	1	0	0	0	39	0	2	0	0	0
Willard town, Rusk County.....	6	0	2	4	0	0	496	0	9	6	0	0
Williams Bay village, Walworth County.....	23	9	4	8	0	5	2,441	25	11	28	3	82
Williamstown town, Dodge County.....	6	0	2	2	0	2	742	2	6	5	0	6
Willow town, Richland County.....	6	1	4	1	0	0	575	1	4	4	0	1
Willow Springs town, Lafayette County.....	4	0	1	0	0	3	743	5	7	1	0	6
Willmot CDP, Kenosha County.....	0	0	0	0	0	0	432	1	9	0	0	0
Wilson town, Dunn County.....	3	1	2	1	1	0	530	1	2	1	1	0
Wilson town, Eau Claire County.....	1	0	0	0	1	0	476	5	1	1	1	2
Wilson town, Lincoln County.....	4	0	4	0	0	0	307	0	4	0	0	2
Wilson town, Rusk County.....	1	0	1	0	0	0	105	0	2	0	0	0
Wilson village, St. Croix County.....	3	0	0	3	0	0	183	0	1	3	0	0
Wilson town, Sheboygan County.....	22	3	13	3	0	3	3,157	15	24	100	0	56
Wilton village, Monroe County.....	6	0	1	4	0	1	479	2	1	9	0	19
Wilton town, Monroe County.....	6	5	1	0	0	0	1,012	7	2	1	0	11
Winchester town, Vilas County.....	4	0	2	2	0	0	379	1	3	4	0	0
Winchester CDP, Winnebago County.....	0	0	0	0	0	0	667	0	0	0	2	2
Winchester town, Winnebago County.....	10	1	5	4	0	0	1,754	1	8	6	2	2
Wind Lake CDP, Racine County.....	67	6	26	25	2	13	5,243	22	46	50	6	47
Wind Point village, Racine County.....	12	6	1	5	0	1	1,661	19	3	44	0	9
Windsor CDP, Dane County.....	48	23	6	13	1	7	3,400	85	13	84	3	37
Windsor town, Dane County.....	82	46	8	24	1	9	6,063	125	22	167	3	51
Winfield town, Sauk County.....	1	1	0	0	0	0	851	3	1	2	0	0
Wingville town, Grant County.....	1	0	1	0	0	0	349	1	2	1	0	5
Winneconne village, Winnebago County.....	19	1	10	5	0	3	2,343	6	20	11	0	22
Winneconne town, Winnebago County.....	17	4	7	5	1	2	2,332	11	10	10	1	4
Winter village, Sawyer County.....	14	0	9	0	0	5	301	4	13	1	0	8
Winter town, Sawyer County.....	30	0	28	2	0	0	897	46	38	7	0	2
Wiotat town, Lafayette County.....	5	1	5	0	0	1	849	2	5	0	0	6
Wisconsin Dells city.....	47	9	15	6	5	19	2,498	28	63	27	7	107
Adams County (part).....	0	0	0	0	0	0	61	0	0	0	0	0
Columbia County (part).....	46	8	14	6	5	18	2,295	27	56	22	7	83
Juneau County (part).....	0	0	0	0	0	0	2	0	0	0	0	0
Sauk County (part).....	1	1	1	0	0	1	140	1	7	5	0	24

Table 6.

Population for Selected Categories of Race: 2010—Con.

[For information on confidentiality protection, nonsampling error, and definitions, see Selected Appendixes at <www.census.gov/prod/cen2010/cph-1-a.pdf>]

State County Place and County Subdivision	Race in combination with one or more other races						Race alone or in combination with one or more other races					
	White	Black or African American	American Indian and Alaska Native	Asian	Native Hawaiian and Other Pacific Islander	Some Other Race	White	Black or African American	American Indian and Alaska Native	Asian	Native Hawaiian and Other Pacific Islander	Some Other Race
PLACE AND COUNTY SUBDIVISION—Con.												
Wisconsin Rapids city, Wood County.....	254	116	90	32	9	59	17,194	249	267	704	12	229
Withee village, Clark County.....	3	0	1	2	0	0	485	0	2	3	0	0
Withee town, Clark County.....	6	1	2	4	0	1	953	1	3	15	0	1
Wittenberg village, Shawano County.....	17	3	16	0	0	0	982	3	57	2	0	55
Wittenberg town, Shawano County.....	20	5	17	1	1	1	786	18	38	7	1	7
Wolf River town, Langlade County.....	11	4	7	1	0	2	722	6	12	2	0	2
Wolf River town, Winnebago County.....	7	0	1	6	0	0	1,176	0	7	7	0	6
Wonewoc village, Juneau County.....	7	2	4	0	0	1	806	6	5	3	0	3
Wonewoc town, Juneau County.....	5	2	2	0	0	1	679	5	2	0	0	6
Wood town, Wood County.....	3	0	1	2	0	0	790	2	2	4	0	1
Woodboro town, Oneida County.....	4	1	4	0	0	0	806	5	5	2	0	0
Woodford CDP, Lafayette County.....	0	0	0	0	0	0	68	0	0	0	0	1
Woodland town, Sauk County.....	1	0	1	0	0	0	785	4	2	0	0	0
Woodman village, Grant County.....	5	0	5	0	0	0	128	2	7	0	0	0
Woodman town, Grant County.....	3	1	2	0	0	0	185	1	2	0	0	0
Woodmohr town, Chippewa County.....	1	0	0	0	0	1	922	1	0	3	0	7
Wood River town, Burnett County.....	18	6	7	7	0	0	930	6	17	8	0	12
Woodruff CDP, Oneida County.....	23	8	15	0	0	0	912	10	49	4	0	14
Woodruff town, Oneida County.....	42	10	27	0	0	5	1,986	13	67	8	0	23
Woodville town, Calumet County.....	5	2	3	0	0	0	955	5	9	2	2	12
Woodville village, St. Croix County.....	28	12	9	8	0	5	1,320	13	11	15	0	18
Worcester town, Price County.....	10	1	5	5	0	0	1,547	2	10	5	2	0
Worden town, Clark County.....	6	0	6	0	0	0	666	0	6	0	0	0
Wrightstown village.....	27	7	11	9	1	1	2,708	30	34	33	1	50
Brown County (part).....	27	7	11	9	1	1	2,558	29	34	33	1	50
Outagamie County (part).....	0	0	0	0	0	0	150	1	0	0	0	0
Wrightstown town, Brown County.....	26	5	11	4	1	6	2,121	17	21	6	1	82
Wyalusing town, Grant County.....	1	0	0	1	0	0	334	0	4	1	0	8
Wyeville village, Monroe County.....	3	0	0	3	0	0	144	0	2	3	0	1
Wyocena village, Columbia County.....	7	0	6	1	0	0	762	1	9	3	0	0
Wyocena town, Columbia County.....	7	4	3	0	0	0	1,651	7	5	7	3	0
Wyoming town, Iowa County.....	7	4	3	0	0	0	302	4	3	0	0	0
Wyoming town, Waupaca County.....	2	1	0	1	0	0	325	1	1	4	0	0
York town, Clark County.....	2	0	1	0	0	1	869	0	8	1	0	10
York town, Dane County.....	6	2	2	0	0	2	636	6	2	10	0	4
York town, Green County.....	12	9	1	1	1	0	894	16	3	2	7	0
Yorkville town, Racine County.....	24	1	9	10	1	5	3,000	22	17	36	1	21
Yuba village, Richland County.....	0	0	0	0	0	0	74	0	0	0	0	0
Zoar CDP, Menominee County.....	0	0	0	0	0	0	1	0	97	0	0	0

Table 7.
Households and Families: 2010

[For information on confidentiality protection, nonsampling error, and definitions, see Selected Appendixes at <www.census.gov/prod/cen2010/cph-1-a.pdf>]

State County County Subdivision Place	Total households	Family households						Nonfamily households			Average size	
		Total		Husband-wife family		Female householder, no husband present		Total	Householder living alone		House- holds	Families
		Number	Percent with own children under 18 years	Number	Percent with own children under 18 years	Number	Percent with own children under 18 years		Total	65 years and over		
Wisconsin.....	2,279,768	1,468,917	44.1	1,131,344	39.2	233,948	62.5	810,851	642,507	232,251	2.43	2.99
Adams County.....	8,666	5,755	27.5	4,652	21.5	699	51.2	2,911	2,398	1,137	2.24	2.68
Adams city.....	886	479	46.1	298	33.9	137	67.2	407	368	197	2.20	2.96
Adams town.....	580	390	30.3	303	24.4	46	39.1	190	151	64	2.30	2.70
Big Flats town.....	444	300	22.3	240	16.7	34	38.2	144	114	53	2.29	2.69
Colburn town.....	109	70	15.7	57	12.3	6	0.0	39	29	10	2.05	2.41
Dell Prairie town.....	649	463	35.6	390	31.8	49	51.0	186	140	64	2.45	2.83
Easton town.....	477	325	32.6	252	26.2	46	50.0	152	127	57	2.37	2.80
Friendship village.....	256	161	38.5	106	26.4	40	67.5	95	84	37	2.29	2.81
Jackson town.....	465	301	20.3	254	16.1	26	42.3	164	131	60	2.16	2.60
Leola town.....	127	94	25.5	75	18.7	12	50.0	33	31	11	2.43	2.76
Lincoln town.....	129	92	20.7	80	18.8	6	50.0	37	29	14	2.29	2.67
Monroe town.....	201	133	15.0	114	12.3	8	37.5	68	60	24	1.98	2.37
New Chester town.....	428	279	30.1	216	23.1	33	48.5	149	114	53	2.31	2.75
Grand Marsh CDP.....	46	32	53.1	23	47.8	4	50.0	14	12	5	2.76	3.31
New Haven town.....	264	197	29.4	164	22.6	21	71.4	67	47	25	2.48	2.79
Preston town.....	619	422	25.6	352	19.6	44	54.5	197	167	67	2.25	2.64
Quincy town.....	573	349	19.2	287	16.4	43	30.2	224	196	114	2.03	2.53
Delwood CDP (part).....	244	131	19.1	105	16.2	20	35.0	113	98	58	1.98	2.60
Richfield town.....	78	46	21.7	43	20.9	2	50.0	32	28	17	2.03	2.63
Rome town.....	1,282	933	18.2	844	15.9	58	34.5	349	283	134	2.12	2.43
Lake Arrowhead CDP.....	385	309	17.2	296	14.9	7	42.9	76	63	32	2.18	2.40
Lake Camelot CDP.....	404	280	15.4	248	13.3	22	31.8	124	101	49	2.04	2.39
Lake Sherwood CDP.....	181	122	17.2	111	14.4	7	28.6	59	45	24	2.06	2.40
Springville town.....	538	370	30.5	297	24.6	44	54.5	168	130	60	2.45	2.89
Strongs Prairie town.....	530	340	26.8	271	20.3	43	53.5	190	156	73	2.17	2.61
Arkdale CDP.....	83	47	21.3	39	20.5	5	20.0	36	31	17	1.90	2.47
Delwood CDP (part).....	39	18	38.9	14	21.4	3	100.0	21	20	11	2.03	2.94
Wisconsin Dells city (part).....	31	11	45.5	9	33.3	1	100.0	20	13	3	1.97	2.73
Ashland County.....	6,736	4,091	42.5	2,944	34.8	781	63.4	2,645	2,184	883	2.31	2.90
Agenda town.....	186	121	30.6	97	27.8	14	50.0	65	51	26	2.27	2.76
Ashland city (part).....	3,516	1,942	45.1	1,327	35.8	443	66.4	1,574	1,289	507	2.17	2.81
Ashland town.....	242	178	38.8	151	35.8	12	58.3	64	50	20	2.45	2.87
Butternut village.....	180	103	48.5	67	38.8	24	62.5	77	70	32	2.08	2.72
Chippewa town.....	152	106	31.1	90	30.0	7	42.9	46	38	20	2.46	2.94
Gingles town.....	297	220	40.9	182	34.6	20	85.0	77	59	17	2.62	2.95
Gordon town.....	143	81	14.8	76	13.2	3	33.3	62	53	30	1.98	2.54
Clam Lake CDP (part).....	17	12	0.0	12	0.0	0	(X)	5	4	1	1.76	2.00
Jacobs town.....	330	197	41.6	143	31.5	31	54.8	133	110	57	2.19	2.76
Glidden CDP.....	242	136	44.1	88	29.5	28	60.7	106	89	45	2.10	2.68
La Pointe town.....	138	67	32.8	52	23.1	7	71.4	71	57	8	1.89	2.52
Marengo town.....	134	104	46.2	85	45.9	8	62.5	30	26	12	2.91	3.39
Mellen city.....	337	182	41.8	130	30.8	37	67.6	155	136	53	2.08	2.77
Morse town.....	204	156	30.8	131	26.0	13	69.2	48	44	21	2.39	2.72
Peeksville town.....	66	49	20.4	47	17.0	2	100.0	17	14	6	2.14	2.47
Sanborn town.....	467	329	47.7	141	40.4	141	52.5	138	113	40	2.85	3.27
Birch Hill CDP.....	82	73	72.6	22	59.1	44	81.8	9	8	2	3.57	3.55
Diaperville CDP.....	22	18	44.4	9	55.6	4	25.0	4	3	1	3.18	3.28
Franks Field CDP.....	66	40	30.0	13	7.7	19	47.4	26	20	6	2.33	2.68
New Odanah CDP.....	151	109	42.2	34	47.1	61	34.4	42	33	11	3.13	3.54
Odanah CDP.....	6	5	20.0	2	0.0	2	50.0	1	1	0	2.17	2.40
Shanagolden town.....	55	39	41.0	31	29.0	2	100.0	16	13	6	2.27	2.67
Clam Lake CDP (part).....	4	3	0.0	3	0.0	0	(X)	1	1	0	1.75	2.00
White River town.....	289	217	52.5	194	51.0	17	70.6	72	61	28	3.19	3.82
Marengo CDP.....	44	30	50.0	29	51.7	1	0.0	14	13	6	2.52	3.20
Barron County.....	19,173	12,626	38.9	10,086	33.4	1,665	62.6	6,547	5,311	2,361	2.36	2.85
Almena village.....	297	178	49.4	127	36.2	27	88.9	119	91	46	2.28	2.79
Almena town.....	358	260	28.8	228	25.9	18	50.0	98	78	34	2.40	2.77
Arland town.....	271	206	49.0	180	48.3	13	61.5	65	50	24	2.91	3.30
Barron city.....	1,422	829	45.2	569	36.6	175	70.3	593	481	227	2.27	2.88
Barron town.....	329	258	36.8	222	32.9	17	47.1	71	56	30	2.63	2.92
Bear Lake town.....	264	208	31.3	180	28.9	12	41.7	56	42	11	2.50	2.76
Cameron village.....	744	488	49.8	348	40.5	101	76.2	256	201	71	2.40	2.89
Cedar Lake town.....	440	314	21.3	284	19.0	16	37.5	126	103	40	2.15	2.52
Chetek city.....	951	564	41.0	411	30.7	107	68.2	387	331	175	2.22	2.82
Chetek town.....	739	523	23.3	468	19.7	37	45.9	216	179	74	2.22	2.58
Clinton town.....	323	244	39.3	214	40.2	12	50.0	79	62	23	2.72	3.16
Crystal Lake town.....	315	226	32.3	187	28.9	18	33.3	89	74	31	2.38	2.77
Cumberland city.....	994	570	38.2	408	27.9	121	64.5	424	361	204	2.14	2.76
Cumberland town.....	354	262	34.7	219	29.2	29	55.2	92	78	35	2.47	2.85
Dallas village.....	156	94	43.6	71	38.0	16	62.5	62	47	23	2.33	2.85
Dallas town.....	218	170	34.1	146	33.6	8	25.0	48	38	13	2.63	2.92
Dovre town.....	309	243	35.4	204	33.8	23	43.5	66	48	14	2.75	3.08
Doyle town.....	186	142	34.5	123	31.7	11	54.5	44	32	14	2.44	2.73
Haugen village.....	128	72	51.4	59	45.8	9	77.8	56	42	20	2.24	2.93
Lakeland town.....	404	302	31.5	252	26.6	26	65.4	102	84	32	2.41	2.72
Barronett CDP.....	42	29	48.3	19	36.8	7	71.4	13	12	4	2.64	3.07
Maple Grove town.....	354	286	36.0	252	34.1	18	44.4	68	48	17	2.74	3.02

Table 7.
Households and Families: 2010—Con.

[For information on confidentiality protection, nonsampling error, and definitions, see Selected Appendixes at <www.census.gov/prod/cen2010/cph-1-a.pdf>]

State County County Subdivision Place	Total households	Family households						Nonfamily households			Average size	
		Total		Husband-wife family		Female householder, no husband present		Total	Householder living alone		House- holds	Families
		Number	Percent with own children under 18 years	Number	Percent with own children under 18 years	Number	Percent with own children under 18 years		Total	65 years and over		
Barron County—Con.												
Maple Plain town.....	316	246	35.0	195	28.2	29	58.6	70	60	27	2.54	2.81
New Auburn village (part).....	8	6	50.0	5	40.0	0	(X)	2	2	0	2.50	3.00
Oak Grove town.....	361	278	37.8	238	34.0	25	64.0	83	63	22	2.63	2.93
Prairie Farm village.....	201	114	43.9	87	35.6	17	64.7	87	73	34	2.16	2.83
Prairie Farm town.....	207	165	37.6	143	35.0	13	53.8	42	32	14	2.72	2.98
Prairie Lake town.....	629	469	30.9	402	27.6	39	48.7	160	129	59	2.43	2.75
Rice Lake city.....	3,936	2,065	43.8	1,480	35.0	428	66.6	1,871	1,547	693	2.09	2.79
Rice Lake town.....	1,232	902	39.6	756	36.8	99	54.5	330	262	99	2.47	2.85
Sioux Creek town.....	235	181	40.9	157	39.5	15	60.0	54	39	8	2.79	3.18
Stanford town.....	273	202	42.6	170	40.6	17	70.6	71	58	26	2.61	3.00
Stanley town.....	984	755	38.4	668	36.7	61	54.1	229	178	75	2.58	2.92
Summer town.....	280	218	42.7	190	41.6	15	60.0	62	43	20	2.85	3.12
Turtle Lake village (part).....	455	231	40.3	151	31.1	58	58.6	224	190	87	2.10	2.84
Turtle Lake town.....	242	175	41.1	146	39.0	14	35.7	67	54	20	2.58	2.99
Vance Creek town.....	258	180	47.2	146	42.5	21	71.4	78	55	19	2.59	3.02
Bayfield County.....	6,686	4,368	31.8	3,582	27.4	474	54.4	2,318	1,950	833	2.23	2.71
Ashland city (part).....	0	0	(X)	0	(X)	0	(X)	0	0	0	0.00	0.00
Barksdale town.....	306	226	31.0	209	28.7	9	55.6	80	69	25	2.36	2.75
Barnes town.....	397	261	13.4	235	9.4	9	22.2	136	125	66	1.94	2.33
Bayfield city.....	261	130	30.8	103	26.2	23	52.2	131	115	49	1.87	2.58
Bayfield town.....	306	224	25.0	192	20.3	18	44.4	82	60	19	2.22	2.50
Bayview town.....	204	145	29.0	127	28.3	10	40.0	59	42	18	2.39	2.79
Bell town.....	139	77	16.9	71	16.9	3	33.3	62	53	23	1.89	2.42
Cornucopia CDP.....	56	29	13.8	27	11.1	1	100.0	27	23	12	1.75	2.28
Cable town.....	412	231	29.9	185	23.2	29	58.6	181	152	64	2.00	2.56
Cable CDP.....	110	53	39.6	39	30.8	10	70.0	57	49	24	1.87	2.60
Clover town.....	116	69	21.7	56	17.9	5	60.0	47	37	14	1.92	2.38
Herbster CDP.....	53	39	17.9	33	15.2	3	33.3	14	12	6	1.96	2.26
Delta town.....	119	84	26.2	77	24.7	2	100.0	35	27	16	2.29	2.69
Drummond town.....	224	138	29.0	117	19.7	10	70.0	86	74	37	2.04	2.52
Drummond CDP.....	79	39	53.8	27	37.0	5	100.0	40	36	18	1.95	2.77
Eileen town.....	278	208	34.6	182	35.7	12	16.7	70	60	24	2.45	2.86
Grandview town.....	221	141	27.7	116	21.6	17	58.8	80	66	28	2.12	2.58
Grand View CDP.....	70	43	44.2	26	34.6	14	64.3	27	22	10	2.33	2.86
Hughes town.....	169	123	26.0	107	25.2	5	20.0	46	36	16	2.27	2.63
Iron River CDP (part).....	0	0	(X)	0	(X)	0	(X)	0	0	0	0.00	0.00
Iron River town.....	526	332	31.9	258	26.0	38	65.8	194	160	92	2.13	2.60
Iron River CDP (part).....	362	213	35.2	153	26.1	33	72.7	149	127	71	2.10	2.67
Kelly town.....	177	122	45.9	109	44.0	4	50.0	55	46	16	2.62	3.20
Keystone town.....	159	107	30.8	85	31.8	10	20.0	52	38	18	2.38	2.77
Lincoln town.....	129	87	26.4	71	23.9	10	50.0	42	36	15	2.22	2.62
Mason village.....	34	21	57.1	15	60.0	4	25.0	13	7	5	2.74	2.90
Mason town.....	114	89	39.3	74	39.2	9	44.4	25	22	7	2.76	3.16
Namakagon town.....	132	85	5.9	75	5.3	4	25.0	47	41	17	1.86	2.25
Orienta town.....	62	34	32.4	28	28.6	3	66.7	28	21	5	1.97	2.50
Oulu town.....	207	148	44.6	123	43.9	16	56.3	59	48	15	2.55	3.00
Pilsen town.....	99	69	23.2	61	19.7	7	57.1	30	26	12	2.12	2.51
Port Wing town.....	187	116	23.3	96	15.6	11	54.5	71	64	24	1.97	2.41
Port Wing CDP.....	87	49	24.5	41	12.2	4	100.0	38	35	7	1.89	2.37
Russell town.....	461	338	46.4	202	39.1	99	58.6	123	108	31	2.75	3.12
Tripp town.....	91	64	32.8	53	32.1	8	50.0	27	17	4	2.54	2.89
Washburn city.....	934	531	43.3	397	36.5	92	60.9	403	358	158	2.15	2.82
Washburn town.....	222	168	28.0	158	25.9	7	71.4	54	42	15	2.39	2.74
Brown County.....	98,383	63,721	47.9	49,148	42.9	9,996	67.6	34,662	27,267	8,743	2.45	3.02
Allouez village.....	5,432	3,580	40.7	2,978	37.9	429	52.4	1,852	1,519	677	2.35	2.88
Ashwaubenon village.....	7,421	4,550	42.3	3,523	35.9	727	66.2	2,871	2,335	653	2.25	2.83
Bellevue village.....	5,876	3,883	48.2	3,141	44.2	526	67.7	1,993	1,559	550	2.48	3.04
Denmark village.....	923	562	49.6	413	42.9	105	70.5	361	300	126	2.30	2.94
De Pere city.....	9,254	5,869	50.2	4,573	44.7	912	70.3	3,385	2,703	999	2.39	2.97
Eaton town.....	548	441	42.6	389	41.1	25	60.0	107	77	21	2.75	3.05
Glenmore town.....	405	325	43.4	292	42.5	17	47.1	80	68	23	2.80	3.15
Green Bay city.....	42,244	24,699	49.5	17,081	42.6	5,263	68.2	17,545	13,677	4,038	2.39	3.06
Green Bay town.....	771	602	41.0	544	39.5	32	56.3	169	131	54	2.63	2.95
Dyckesville CDP (part).....	127	102	33.3	95	32.6	5	20.0	25	18	5	2.50	2.76
Hobart village.....	2,180	1,828	39.8	1,573	37.8	166	55.4	352	279	121	2.84	3.08
Holland town.....	528	427	44.7	382	44.2	18	61.1	101	78	19	2.88	3.21
Howard village (part).....	6,941	4,763	51.4	3,673	46.0	759	71.9	2,178	1,666	567	2.50	2.98
Humboldt town.....	492	382	40.8	332	38.6	30	56.7	110	82	29	2.65	2.99
Lawrence town.....	1,665	1,209	48.7	1,082	46.2	84	69.0	456	331	61	2.57	3.00
Ledgeview town.....	2,442	1,760	56.5	1,505	53.4	184	77.2	682	536	171	2.67	3.17
Morrison town.....	592	453	43.3	401	40.9	29	65.5	139	105	46	2.70	3.08
New Denmark town.....	561	449	40.5	409	40.8	18	44.4	112	95	29	2.73	3.07
Pittsfield town.....	954	797	39.5	718	39.6	40	37.5	157	116	42	2.73	2.98
Pulaski village (part).....	1,353	878	54.8	621	49.3	184	72.8	475	409	170	2.42	3.03
Rockland town.....	595	515	45.4	461	43.0	30	73.3	80	63	18	2.91	3.14
Scott town.....	1,337	1,038	44.0	927	42.0	66	56.1	299	237	72	2.64	2.96
Suamico village.....	4,092	3,339	46.7	2,962	44.6	234	65.4	753	574	155	2.77	3.05
Wrightstown village (part).....	969	728	57.3	604	53.0	78	82.1	241	191	67	2.76	3.19

Table 7.
Households and Families: 2010—Con.

[For information on confidentiality protection, nonsampling error, and definitions, see Selected Appendixes at <www.census.gov/prod/cen2010/cph-1-a.pdf>]

State County County Subdivision Place	Total households	Family households						Nonfamily households			Average size	
		Total		Husband-wife family		Female householder, no husband present		Total	Householder living alone		House- holds	Families
		Number	Percent with own children under 18 years	Number	Percent with own children under 18 years	Number	Percent with own children under 18 years		Total	65 years and over		
Brown County—Con.												
Wrightstown town.....	808	644	46.4	564	44.3	40	67.5	164	136	35	2.75	3.07
Greenleaf CDP.....	245	173	48.0	130	40.8	24	70.8	72	58	11	2.48	2.92
Buffalo County.....	5,708	3,808	39.5	3,139	34.7	404	64.1	1,900	1,567	711	2.36	2.86
Alma city.....	386	202	29.7	161	23.0	28	60.7	184	159	81	1.95	2.62
Alma town.....	126	88	30.7	68	25.0	10	50.0	38	35	14	2.36	2.69
Belvidere town.....	175	121	26.4	107	22.4	3	66.7	54	44	16	2.26	2.64
Buffalo town.....	285	205	35.6	189	32.8	11	63.6	80	69	22	2.47	2.95
Buffalo City city.....	464	312	30.4	268	27.6	28	57.1	152	118	56	2.20	2.60
Canton town.....	112	92	41.3	74	35.1	5	80.0	20	15	7	2.72	2.93
Cochrane village.....	205	116	41.4	92	35.9	15	60.0	89	81	38	2.20	2.95
Cross town.....	142	108	44.4	98	41.8	5	40.0	34	24	4	2.65	3.04
Dover town.....	167	134	47.8	120	47.5	5	40.0	33	24	10	2.91	3.24
Fountain City city.....	410	215	35.3	166	28.9	32	56.3	195	143	55	2.10	2.74
Gilmanton town.....	164	124	42.7	101	42.6	8	50.0	40	29	18	2.60	2.93
Glencoe town.....	184	142	42.3	119	39.5	10	70.0	42	36	11	2.64	3.02
Lincoln town.....	69	52	26.9	46	21.7	4	75.0	17	13	4	2.35	2.58
Maxville town.....	129	96	31.3	85	28.2	4	50.0	33	29	5	2.36	2.70
Milton town.....	217	163	37.4	146	33.6	9	66.7	54	44	21	2.46	2.83
Modena town.....	140	101	39.6	85	36.5	10	60.0	39	32	14	2.53	2.90
Mondovi city.....	1,194	722	49.9	509	39.9	165	72.7	472	402	211	2.26	2.89
Mondovi town.....	178	131	42.0	112	40.2	6	50.0	47	38	15	2.63	3.05
Montana town.....	100	73	52.1	67	52.2	2	0.0	27	20	9	2.84	3.38
Naples town.....	257	203	43.3	177	40.7	10	60.0	54	44	16	2.69	3.00
Nelson village.....	172	101	38.6	78	29.5	13	76.9	71	60	33	2.17	2.77
Nelson town.....	242	175	33.1	154	30.5	13	46.2	67	57	32	2.36	2.65
Waumandee town.....	190	132	35.6	117	34.2	8	50.0	58	51	19	2.48	3.01
Waumandee CDP.....	35	19	21.1	13	7.7	2	50.0	16	16	7	1.94	2.63
Burnett County.....	6,807	4,475	31.5	3,564	25.2	538	56.3	2,332	1,935	892	2.25	2.71
Anderson town.....	165	113	38.9	94	31.9	11	63.6	52	35	8	2.41	2.83
Blaine town.....	87	63	22.2	53	15.1	2	50.0	24	22	11	2.26	2.57
Daniels town.....	287	203	31.5	167	28.7	20	45.0	84	70	37	2.26	2.64
Dewey town.....	201	151	28.5	118	23.7	18	55.6	50	40	17	2.57	2.89
Grantsburg village.....	567	345	42.3	242	32.6	65	66.2	222	202	97	2.28	2.92
Grantsburg town.....	447	316	39.2	263	36.5	31	54.8	131	98	32	2.54	2.98
Jackson town.....	378	263	15.2	240	13.8	11	36.4	115	92	49	2.04	2.35
La Follette town.....	241	163	28.8	121	20.7	29	51.7	78	64	28	2.22	2.66
Lincoln town.....	149	82	32.9	65	27.7	11	54.5	67	57	26	2.07	2.68
Meenon town.....	487	321	33.3	245	24.5	35	62.9	166	134	59	2.27	2.72
Oakland town.....	403	252	23.0	223	18.8	13	53.8	151	130	67	2.05	2.54
Roosevelt town.....	83	58	32.8	55	30.9	1	0.0	25	19	7	2.35	2.76
Rusk town.....	183	121	32.2	101	28.7	12	50.0	62	51	30	2.23	2.70
Sand Lake town.....	220	157	29.3	117	23.1	24	41.7	63	51	24	2.41	2.80
Scott town.....	250	158	12.0	138	8.7	9	22.2	92	72	37	1.94	2.32
Siren village.....	376	212	45.3	141	31.9	48	75.0	164	148	73	2.12	2.76
Siren town.....	408	275	29.1	217	24.4	35	40.0	133	110	52	2.29	2.70
Swiss town.....	355	229	28.8	166	20.5	40	45.0	126	96	39	2.23	2.63
Danbury CDP.....	81	45	44.4	25	36.0	14	57.1	36	28	12	2.12	2.71
Trade Lake town.....	350	247	27.9	214	22.9	15	73.3	103	87	39	2.33	2.70
Union town.....	163	99	28.3	87	21.8	9	66.7	64	55	26	2.09	2.62
Webb Lake town.....	164	104	11.5	95	6.3	6	83.3	60	46	31	1.90	2.27
Webster village.....	308	172	45.9	98	34.7	54	68.5	136	123	69	2.12	2.76
West Marshland town.....	151	103	39.8	86	36.0	10	60.0	48	39	6	2.43	2.91
Wood River town.....	384	268	38.1	218	34.9	29	37.9	116	94	28	2.48	2.92
Calumet County.....	18,575	13,780	47.7	11,827	45.0	1,260	66.3	4,795	3,924	1,457	2.63	3.06
Appleton city (part).....	4,225	3,061	49.6	2,450	44.5	451	69.8	1,164	927	231	2.62	3.08
Brillion city.....	1,298	851	47.7	684	43.3	101	70.3	447	385	205	2.42	3.01
Brillion town.....	546	423	44.2	364	42.6	34	52.9	123	98	22	2.72	3.12
Forest Junction CDP.....	239	172	48.8	137	43.8	21	71.4	67	54	10	2.58	3.05
Brothertown town.....	538	395	38.7	343	36.7	26	65.4	143	120	37	2.47	2.86
Charlestown town.....	296	237	35.0	211	32.7	12	66.7	59	48	15	2.62	2.91
Chilton city.....	1,687	1,027	45.6	810	40.4	138	70.3	660	586	281	2.28	2.93
Chilton town.....	416	340	37.4	315	36.8	12	41.7	76	57	15	2.75	3.03
Harrison town.....	3,644	3,053	57.8	2,793	57.3	166	65.7	591	455	144	2.97	3.27
Hilbert village.....	462	302	47.4	240	43.3	32	56.3	160	128	60	2.45	3.02
Kiel city (part).....	129	87	40.2	70	34.3	12	58.3	42	36	14	2.40	2.89
Menasha city (part).....	793	622	53.4	573	51.7	36	69.4	171	127	37	2.79	3.17
New Holstein city.....	1,394	887	38.7	741	33.6	92	70.7	507	435	205	2.25	2.82
New Holstein town.....	581	438	36.8	391	35.8	31	48.4	143	117	38	2.60	2.99
Potter village.....	98	70	48.6	59	47.5	7	57.1	28	24	7	2.58	3.09
Rantoul town.....	272	232	40.9	209	40.7	9	33.3	40	30	12	2.93	3.17
Sherwood village.....	986	830	46.3	754	44.6	48	60.4	156	120	44	2.75	3.00
Stockbridge village.....	292	185	33.0	162	27.8	12	66.7	107	89	28	2.18	2.67
Stockbridge town.....	581	453	33.6	409	32.0	24	54.2	128	101	44	2.51	2.82
Woodville town.....	337	287	41.5	249	41.0	17	47.1	50	41	18	2.91	3.15

Table 7.

Households and Families: 2010—Con.

[For information on confidentiality protection, nonsampling error, and definitions, see Selected Appendixes at <www.census.gov/prod/cen2010/cph-1-a.pdf>]

State County County Subdivision Place	Total households	Family households						Nonfamily households			Average size	
		Total		Husband-wife family		Female householder, no husband present		Total	Householder living alone		House- holds	Families
		Number	Percent with own children under 18 years	Number	Percent with own children under 18 years	Number	Percent with own children under 18 years		Total	Total		
Chippewa County.....	24,410	16,677	42.5	13,401	37.3	2,165	64.8	7,733	6,286	2,696	2.45	2.93
Anson town.....	841	645	35.3	577	31.9	39	61.5	196	155	56	2.47	2.79
Jim Falls CDP.....	107	64	45.3	51	37.3	9	77.8	43	34	10	2.21	2.78
Arthur town.....	278	209	42.1	178	38.8	14	50.0	69	54	19	2.73	3.12
Auburn town.....	254	210	39.5	181	36.5	18	55.6	44	34	10	2.74	2.98
Birch Creek town.....	227	166	21.1	141	17.7	10	30.0	61	53	24	2.26	2.62
Bloomer city.....	1,562	932	43.7	732	36.6	152	70.4	630	539	272	2.25	2.89
Bloomer town.....	388	301	40.9	266	39.5	15	53.3	87	64	18	2.71	3.07
Boyd village.....	237	150	39.3	121	34.7	18	55.6	87	69	35	2.31	2.81
Cadott village.....	605	369	53.7	248	40.7	91	79.1	236	205	101	2.32	2.98
Chippewa Falls city.....	5,896	3,275	48.9	2,220	39.8	766	68.7	2,621	2,219	985	2.18	2.86
Cleveland town.....	318	240	34.6	197	33.5	26	42.3	78	50	19	2.67	2.99
Colburn town.....	329	227	38.8	204	37.3	11	36.4	102	77	31	2.57	3.05
Cooks Valley town.....	273	221	52.0	200	48.5	7	85.7	52	38	12	2.95	3.27
Cornell city.....	607	400	39.3	297	31.0	71	60.6	207	183	102	2.34	2.84
Delmar town.....	336	264	40.9	223	40.8	22	45.5	72	54	23	2.77	3.05
Eagle Point town.....	1,211	931	36.0	846	34.2	55	52.7	280	232	97	2.52	2.86
Eau Claire city (part).....	732	515	46.4	388	37.9	83	73.5	217	158	60	2.70	3.14
Edson town.....	376	285	47.7	242	46.7	17	47.1	91	72	33	2.90	3.35
Estella town.....	167	129	34.9	108	27.8	13	61.5	38	27	9	2.59	2.85
Goetz town.....	281	212	42.0	180	38.9	18	61.1	69	48	12	2.71	2.99
Hallie town.....	60	46	43.5	43	39.5	3	100.0	14	9	7	2.68	3.00
Howard town.....	292	228	44.7	198	45.5	11	27.3	64	42	12	2.73	3.02
Lafayette town.....	2,273	1,773	38.6	1,524	35.5	163	56.4	500	385	142	2.53	2.83
Lake Wissota CDP.....	1,087	820	40.2	683	36.2	88	58.0	267	204	73	2.52	2.86
Lake Hallie village.....	2,447	1,782	46.0	1,423	41.5	247	66.0	665	495	160	2.62	3.01
Lake Holcombe town.....	464	322	25.5	274	21.5	31	54.8	142	118	48	2.22	2.62
Holcombe CDP.....	108	73	46.6	50	34.0	15	80.0	35	31	14	2.47	3.00
New Auburn village (part).....	209	133	51.1	99	44.4	21	71.4	76	64	27	2.53	3.14
Ruby town.....	176	123	45.5	107	43.9	6	66.7	53	38	8	2.81	3.38
Sampson town.....	364	254	35.0	218	31.2	22	50.0	110	91	37	2.45	2.94
Sigel town.....	390	298	38.3	254	34.6	26	57.7	92	70	25	2.68	3.01
Stanley city (part).....	928	530	49.6	379	40.6	104	70.2	398	352	198	2.26	2.96
Tilden town.....	546	433	40.0	376	38.6	22	45.5	113	90	39	2.71	3.03
Wheaton town.....	1,001	798	37.8	710	35.4	45	53.3	203	148	53	2.69	2.97
Woodmohr town.....	342	276	38.4	247	35.6	18	83.3	66	53	22	2.73	3.02
Clark County.....	12,679	8,884	43.9	7,376	41.0	869	60.4	3,795	3,206	1,453	2.69	3.26
Abbotsford city (part).....	638	416	45.0	325	38.5	54	70.4	222	187	102	2.52	3.10
Beaver town.....	247	205	53.2	189	52.4	6	83.3	42	33	9	3.58	4.02
Butler town.....	41	25	24.0	20	20.0	2	50.0	16	14	4	2.34	2.96
Colby city (part).....	515	352	46.3	277	41.5	52	65.4	163	137	81	2.46	2.97
Colby town.....	270	213	42.3	181	42.5	18	50.0	57	44	26	3.24	3.64
Curtiss village.....	76	52	50.0	34	50.0	12	58.3	24	19	10	2.84	3.48
Dewhurst town.....	154	101	25.7	84	19.0	11	54.5	53	45	22	2.10	2.51
Dorchester village (part).....	354	227	46.7	171	41.5	29	51.7	127	100	40	2.46	2.98
Eaton town.....	220	166	46.4	157	47.1	6	50.0	54	49	12	3.24	3.88
Foster town.....	47	33	24.2	31	19.4	1	100.0	14	11	5	2.02	2.33
Fremont town.....	418	347	46.7	292	43.2	29	69.0	71	51	17	3.03	3.32
Chili CDP.....	88	67	46.3	50	38.0	9	66.7	21	16	7	2.57	2.91
Grant town.....	328	250	38.0	209	34.9	17	47.1	78	63	25	2.79	3.20
Granton village.....	151	93	40.9	70	34.3	18	61.1	58	48	21	2.32	2.92
Green Grove town.....	229	185	49.7	170	51.8	8	12.5	44	35	13	3.30	3.76
Greenwood city.....	464	259	40.5	203	33.5	35	62.9	205	170	75	2.18	2.87
Hendren town.....	202	131	30.5	116	30.2	8	37.5	71	62	31	2.43	3.11
Hewett town.....	126	91	25.3	83	22.9	5	60.0	35	27	11	2.33	2.69
Hixon town.....	254	200	50.5	172	51.2	16	56.3	54	45	16	3.18	3.68
Hoard town.....	199	160	45.6	140	46.4	10	30.0	39	32	12	3.33	3.78
Levis town.....	196	135	36.3	109	29.4	14	85.7	61	45	16	2.51	2.91
Longwood town.....	252	201	46.8	178	47.2	14	28.6	51	41	18	3.40	3.91
Loyal city.....	538	344	43.3	267	36.7	55	74.5	194	160	76	2.34	2.88
Loyal town.....	239	200	50.5	176	51.1	9	55.6	39	33	9	3.46	3.87
Lynn town.....	263	204	43.6	188	44.7	8	25.0	59	51	25	3.27	3.86
Mayville town.....	328	257	46.3	221	43.9	19	68.4	71	56	16	2.93	3.32
Mead town.....	118	81	40.7	72	40.3	3	33.3	37	36	14	2.69	3.37
Mentor town.....	226	159	37.1	132	32.6	13	69.2	67	47	20	2.58	2.96
Humbird CDP.....	96	69	42.0	53	37.7	8	62.5	27	18	8	2.77	3.19
Neillsville city.....	1,095	586	43.3	428	36.0	115	62.6	509	463	250	2.13	2.92
Owen city.....	419	252	41.3	186	34.4	35	68.6	167	150	68	2.23	2.87
Pine Valley town.....	461	352	34.7	304	32.6	23	39.1	109	96	43	2.51	2.89
Reseburg town.....	218	177	57.1	153	56.9	10	60.0	41	31	11	3.50	3.94
Seif town.....	86	47	29.8	42	26.2	2	50.0	39	36	13	2.00	2.72
Sherman town.....	284	232	50.4	202	50.0	12	58.3	52	45	13	3.11	3.47
Sherwood town.....	93	69	30.4	55	32.7	9	33.3	24	21	7	2.37	2.77
Stanley city (part).....	2	2	50.0	1	0.0	1	100.0	0	0	0	3.00	2.50
Thorp city.....	712	393	48.3	283	41.3	75	68.0	319	282	151	2.19	2.91
Thorp town.....	273	205	49.8	168	48.8	20	55.0	68	54	20	2.96	3.47
Unity town.....	269	216	50.0	182	51.6	15	33.3	53	44	12	3.26	3.68
Unity village (part).....	61	46	32.6	33	18.2	6	83.3	15	14	5	2.28	2.61
Warner town.....	214	179	41.3	164	42.1	8	25.0	35	26	10	3.10	3.40
Washburn town.....	115	83	32.5	71	29.6	6	50.0	32	27	10	2.52	2.93

Table 7.
Households and Families: 2010—Con.

[For information on confidentiality protection, nonsampling error, and definitions, see Selected Appendixes at <www.census.gov/prod/cen2010/cph-1-a.pdf>]

State County County Subdivision Place	Total households	Family households						Nonfamily households			Average size	
		Total		Husband-wife family		Female householder, no husband present		Total	Householder living alone		House- holds	Families
		Number	Percent with own children under 18 years	Number	Percent with own children under 18 years	Number	Percent with own children under 18 years		Total	65 years and over		
Clark County—Con.												
Weston town.....	254	196	42.9	172	39.5	10	70.0	58	50	25	2.75	3.12
Withee village.....	232	131	39.7	97	35.1	21	66.7	101	86	39	2.10	2.76
Withee town.....	292	234	50.9	214	49.1	8	75.0	58	47	19	3.28	3.72
Worden town.....	213	171	49.7	151	46.4	11	81.8	42	37	12	3.13	3.54
York town.....	293	226	39.4	203	39.4	10	30.0	67	56	19	3.02	3.52
Columbia County.....	22,735	15,424	42.5	12,420	37.9	1,913	62.0	7,311	5,911	2,331	2.43	2.92
Arlington village.....	317	233	54.5	189	52.9	30	60.0	84	55	16	2.58	2.95
Arlington town.....	309	246	36.6	211	32.7	23	60.9	63	47	19	2.61	2.87
Caledonia town.....	549	416	32.2	379	29.3	13	61.5	133	99	35	2.48	2.82
Lake Wisconsin CDP (part).....	19	12	8.3	9	0.0	2	50.0	7	7	5	1.74	2.17
Cambria village.....	301	201	53.2	148	45.9	41	75.6	100	84	34	2.55	3.14
Columbus city (part).....	2,123	1,336	46.1	1,030	41.1	209	62.7	787	653	238	2.33	2.91
Columbus town.....	237	169	31.4	141	30.5	12	25.0	68	55	20	2.47	2.93
Courtland town.....	193	155	40.6	130	36.9	9	88.9	38	33	13	2.72	3.02
Dekorra town.....	974	687	32.3	594	29.6	43	41.9	287	227	73	2.37	2.77
Lake Wisconsin CDP (part).....	340	227	26.4	201	25.4	9	11.1	113	84	26	2.18	2.57
Doylestown village.....	116	85	41.2	63	41.3	16	43.8	31	21	9	2.56	2.93
Fall River village.....	617	461	56.0	339	51.0	77	71.4	156	112	27	2.77	3.14
Fort Winnebago town.....	344	253	29.6	222	27.9	8	12.5	91	70	27	2.40	2.74
Fountain Prairie town.....	340	263	39.9	236	38.6	12	33.3	77	60	25	2.61	2.94
Friesland village.....	131	95	44.2	85	42.4	6	66.7	36	29	18	2.72	3.19
Hampden town.....	225	171	33.9	155	31.0	8	50.0	54	40	17	2.55	2.94
Leeds town.....	328	229	32.3	203	30.0	15	46.7	99	77	24	2.36	2.76
Lewiston town.....	505	372	29.0	306	26.5	40	42.5	133	110	30	2.43	2.75
Lodi city.....	1,224	796	49.7	603	45.6	132	61.4	428	370	167	2.44	3.04
Lodi town.....	1,261	979	40.8	872	39.1	62	54.8	282	205	70	2.60	2.90
Lake Wisconsin CDP (part).....	853	681	38.8	604	37.3	42	47.6	172	127	40	2.59	2.85
Lowville town.....	407	305	32.8	272	31.3	17	41.2	102	75	33	2.48	2.82
Marcellon town.....	393	301	32.2	276	30.8	16	56.3	92	77	37	2.80	3.23
Newport town.....	254	172	36.0	147	34.0	14	50.0	82	71	31	2.31	2.77
Otsego town.....	288	212	31.1	177	28.2	15	33.3	76	57	16	2.41	2.70
Pacific town.....	1,139	831	33.9	723	30.2	73	57.5	308	243	117	2.37	2.74
Pardeeville village.....	918	563	46.7	411	40.1	98	65.3	355	296	135	2.30	2.87
Portage city.....	4,060	2,349	49.7	1,646	41.7	482	68.3	1,711	1,411	575	2.27	2.90
Poynette village.....	1,046	670	51.9	501	44.7	121	73.6	376	320	133	2.41	3.01
Randolph village (part).....	187	129	48.1	93	36.6	31	77.4	58	50	23	2.52	3.05
Randolph town.....	271	217	40.6	193	40.9	15	33.3	54	45	19	2.84	3.22
Rio village.....	436	292	51.0	223	46.6	41	68.3	144	118	58	2.43	2.96
Scott town.....	290	223	47.1	187	44.9	19	52.6	67	57	20	3.12	3.63
Springvale town.....	202	157	41.4	135	38.5	11	54.5	45	39	16	2.57	2.94
West Point town.....	762	578	38.2	530	37.4	28	35.7	184	141	50	2.57	2.94
Lake Wisconsin CDP (part).....	414	333	39.6	308	39.3	15	33.3	81	56	12	2.72	3.01
Wisconsin Dells city (part).....	1,042	602	43.0	427	36.5	107	65.4	440	352	139	2.27	2.87
Wyocena village.....	271	170	45.3	132	43.2	28	50.0	101	86	22	2.38	2.95
Wyocena town.....	675	506	36.2	441	32.9	41	53.7	169	126	45	2.47	2.82
Crawford County.....	6,812	4,479	38.3	3,525	32.8	618	59.5	2,333	1,998	907	2.33	2.85
Bell Center village.....	45	33	36.4	22	18.2	7	85.7	12	12	5	2.60	2.97
Bridgeport town.....	392	301	40.9	271	39.1	20	60.0	91	81	44	2.53	2.92
Clayton town.....	389	291	34.0	233	29.6	31	45.2	98	84	33	2.46	2.84
De Soto village (part).....	46	27	63.0	19	52.6	5	100.0	19	16	7	2.35	3.11
Eastman village.....	168	117	46.2	98	42.9	15	60.0	51	43	20	2.55	3.13
Eastman town.....	288	214	35.0	190	32.6	13	53.8	74	57	17	2.57	2.94
Ferryville village.....	94	59	22.0	46	10.9	12	58.3	35	31	15	1.87	2.32
Freeman town.....	312	219	26.5	186	22.6	17	47.1	93	82	30	2.20	2.61
Gays Mills village.....	226	132	38.6	91	31.9	28	57.1	94	87	42	2.17	2.88
Haney town.....	127	90	33.3	71	29.6	6	33.3	37	28	16	2.43	2.77
Lynxville village.....	63	45	35.6	34	20.6	7	71.4	18	17	4	2.10	2.40
Marietta town.....	198	147	29.3	122	27.0	14	35.7	51	46	22	2.36	2.72
Mount Sterling village.....	88	63	41.3	46	34.8	13	53.8	25	23	13	2.40	2.79
Prairie du Chien city.....	2,386	1,367	43.5	1,000	35.9	261	63.2	1,019	896	426	2.18	2.86
Prairie du Chien town.....	460	329	27.4	254	22.4	43	55.8	131	102	38	2.32	2.65
Scott town.....	183	140	30.7	120	26.7	10	70.0	43	34	13	2.52	2.79
Seneca town.....	338	242	39.3	215	37.7	17	52.9	96	76	35	2.56	3.06
Soldiers Grove village.....	251	138	42.8	94	39.4	30	46.7	113	101	47	2.11	2.78
Steuben village.....	51	34	52.9	27	48.1	5	80.0	17	15	10	2.57	3.12
Utica town.....	267	186	33.9	153	32.0	19	42.1	81	58	23	2.48	2.92
Wauzeka village.....	273	184	48.9	128	36.7	38	76.3	89	66	27	2.60	3.04
Wauzeka town.....	167	121	37.2	105	34.3	7	71.4	46	43	20	2.53	3.02
Dane County.....	203,750	116,752	47.1	91,921	42.9	17,427	65.2	86,998	62,189	15,542	2.33	2.95
Albion town.....	747	539	36.9	445	32.6	50	54.0	208	150	43	2.42	2.78
Belleville village (part).....	767	510	49.0	402	45.0	69	69.6	257	213	80	2.41	2.96
Berry town.....	472	354	30.8	326	31.9	17	29.4	118	92	28	2.39	2.75
Black Earth village.....	559	346	44.8	289	40.5	38	63.2	213	171	75	2.32	2.94
Black Earth town.....	189	144	36.8	134	35.8	5	60.0	45	36	15	2.56	2.94
Blooming Grove town.....	789	465	38.7	358	31.6	78	61.5	324	214	46	2.30	2.80
Blue Mounds village.....	336	235	48.1	190	45.8	20	60.0	101	79	20	2.54	3.02
Blue Mounds town.....	353	287	43.6	256	40.6	19	68.4	66	49	17	2.74	3.04

Table 7.
Households and Families: 2010—Con.

[For information on confidentiality protection, nonsampling error, and definitions, see Selected Appendixes at <www.census.gov/prod/cen2010/cph-1-a.pdf>]

State County County Subdivision Place	Total households	Family households						Nonfamily households			Average size	
		Total		Husband-wife family		Female householder, no husband present		Total	Householder living alone		House- holds	Families
		Number	Percent with own children under 18 years	Number	Percent with own children under 18 years	Number	Percent with own children under 18 years		Total	65 years and over		
Dane County—Con.												
Bristol town.....	1,302	1,080	48.1	964	46.3	63	65.1	222	165	44	2.89	3.16
Brooklyn village (part).....	324	260	60.0	211	55.5	29	72.4	64	43	12	2.89	3.18
Burke town.....	1,244	933	41.1	802	38.9	83	55.4	311	242	89	2.60	2.97
Cambridge village (part).....	572	372	46.5	305	42.0	48	66.7	200	161	86	2.36	2.91
Christiana town.....	478	338	42.6	287	39.4	25	56.0	140	96	36	2.58	2.97
Cottage Grove village.....	2,210	1,628	62.1	1,313	59.0	206	76.7	582	447	199	2.80	3.26
Cottage Grove town.....	1,463	1,170	37.9	1,048	36.7	68	41.2	293	217	72	2.65	2.94
Cross Plains village.....	1,386	966	51.4	778	48.5	127	65.4	420	330	82	2.55	3.04
Cross Plains town.....	581	449	38.5	413	38.0	16	43.8	132	101	36	2.59	2.93
Dane village.....	363	266	57.1	214	56.1	27	70.4	97	64	15	2.74	3.14
Dane town.....	363	289	36.7	252	37.7	11	18.2	74	57	18	2.73	2.99
Deerfield village.....	884	628	54.8	481	50.5	87	71.3	256	204	56	2.62	3.06
Deerfield town.....	544	429	41.7	383	39.7	29	55.2	115	80	21	2.70	2.98
DeForest village.....	3,400	2,446	55.6	1,909	51.7	374	70.3	954	734	261	2.63	3.08
Dunkirk town.....	785	575	36.9	513	35.3	37	45.9	210	165	57	2.48	2.86
Dunn town.....	2,062	1,505	32.9	1,274	29.7	129	46.5	557	397	133	2.39	2.72
Edgerton city (part).....	32	26	61.5	20	55.0	4	100.0	6	4	1	3.03	3.35
Fitchburg city.....	9,955	6,238	50.8	4,717	46.2	1,050	71.9	3,717	2,722	542	2.45	3.03
McFarland village.....	3,079	2,201	51.6	1,753	46.5	311	73.0	878	675	241	2.54	2.96
Madison city.....	102,516	47,824	44.7	35,944	39.9	8,623	62.7	54,692	37,149	7,614	2.17	2.87
Madison town.....	2,852	1,212	55.4	645	49.0	388	69.8	1,640	1,192	108	2.20	3.19
Maple Bluff village.....	547	401	39.4	369	37.1	19	84.2	146	112	36	2.40	2.79
Marshall village.....	1,437	1,040	54.0	784	49.2	156	71.2	397	309	134	2.68	3.12
Mazomanie village.....	689	463	46.7	354	39.0	78	76.9	226	178	66	2.40	2.90
Mazomanie town.....	437	320	34.1	279	29.7	26	57.7	117	92	23	2.49	2.88
Medina town.....	493	385	43.1	345	42.0	22	50.0	108	77	24	2.79	3.13
Middleton city.....	8,037	4,453	46.4	3,508	41.5	700	66.6	3,584	2,892	753	2.16	2.86
Middleton town.....	1,996	1,736	49.9	1,614	48.9	70	61.4	260	173	45	2.93	3.14
Monona city.....	3,777	1,925	37.0	1,510	32.2	311	52.7	1,852	1,546	590	1.99	2.71
Montrose town.....	434	321	32.1	277	30.0	24	41.7	113	87	30	2.49	2.85
Mount Horeb village.....	2,696	1,878	58.1	1,522	53.7	255	77.3	818	659	273	2.56	3.09
Oregon village.....	3,589	2,527	55.9	1,997	51.0	370	75.7	1,062	854	282	2.55	3.04
Oregon town.....	1,160	983	40.7	894	39.3	50	58.0	177	130	46	2.74	2.97
Perry town.....	280	217	40.1	191	36.1	12	58.3	63	49	14	2.60	2.94
Pleasant Springs town.....	1,193	949	35.9	857	34.7	53	47.2	244	171	65	2.64	2.93
Primrose town.....	282	218	36.2	200	34.5	7	71.4	64	42	17	2.59	2.89
Rockdale village.....	89	60	41.7	49	40.8	8	50.0	29	21	3	2.40	2.92
Roxbury town.....	663	519	42.0	474	41.8	22	50.0	144	100	43	2.71	3.02
Rutland town.....	760	607	37.2	541	37.2	35	25.7	153	120	43	2.59	2.87
Shorewood Hills village.....	620	478	44.6	434	43.1	29	51.7	142	118	69	2.52	2.90
Springdale town.....	717	579	42.3	520	39.8	33	69.7	138	96	34	2.66	2.93
Springfield town.....	1,014	797	42.2	701	39.4	51	66.7	217	155	51	2.70	3.00
Stoughton city.....	5,133	3,296	49.7	2,531	45.2	549	64.7	1,837	1,508	634	2.41	2.99
Sun Prairie city.....	11,636	7,641	55.0	5,827	50.1	1,340	71.6	3,995	3,036	885	2.51	3.08
Sun Prairie town.....	826	656	44.1	553	41.6	58	48.3	170	115	35	2.81	3.11
Vermont town.....	325	245	36.3	224	32.1	7	71.4	80	61	24	2.52	2.85
Verona city.....	4,223	2,845	57.0	2,297	53.7	407	72.7	1,378	1,158	399	2.50	3.09
Verona town.....	746	592	37.2	538	35.1	30	60.0	154	122	33	2.61	2.93
Vienna town.....	540	433	46.9	380	44.2	29	58.6	107	82	23	2.74	3.03
Wauunakee village.....	4,344	3,316	57.9	2,792	55.0	381	75.1	1,028	847	367	2.76	3.20
Westport town.....	1,782	1,151	32.9	1,025	29.6	73	54.8	631	537	262	2.20	2.73
Windsor town.....	2,432	1,815	44.3	1,534	40.6	180	62.8	617	447	173	2.61	2.97
Windsor CDP.....	1,451	1,005	45.3	818	40.0	127	66.9	446	341	140	2.46	2.91
York town.....	246	191	34.6	174	32.2	11	45.5	55	46	19	2.65	3.01
Dodge County.....	33,840	23,082	41.2	18,521	36.9	2,836	60.6	10,758	8,958	3,785	2.44	2.94
Ashippun town.....	988	760	39.3	650	38.5	67	50.7	228	184	65	2.59	2.95
Ashippun CDP.....	126	101	41.6	84	39.3	12	50.0	25	21	5	2.64	2.93
Beaver Dam city.....	6,819	4,113	46.5	2,941	39.5	826	65.1	2,706	2,300	998	2.32	2.95
Beaver Dam town.....	1,551	1,164	39.3	979	36.9	119	54.6	387	317	128	2.55	2.93
Brownsville village.....	221	175	42.9	155	39.4	16	68.8	46	41	13	2.63	2.99
Burnett town.....	357	274	33.2	231	32.9	18	27.8	83	69	26	2.53	2.87
Burnett CDP.....	105	72	37.5	59	33.9	4	50.0	33	27	12	2.44	2.83
Calamus town.....	411	303	36.6	243	35.0	29	51.7	108	83	26	2.55	2.90
Chester town.....	254	204	33.3	172	28.5	19	57.9	50	39	19	2.70	2.96
Clyman village.....	163	111	43.2	84	39.3	12	75.0	52	39	15	2.59	3.03
Clyman town.....	288	223	36.3	200	35.5	18	44.4	65	50	21	2.69	3.04
Columbus city (part).....	0	0	(X)	0	(X)	0	(X)	0	0	0	0.00	0.00
Elba town.....	396	313	31.3	274	28.5	21	52.4	83	67	27	2.52	2.80
Emmet town.....	488	403	33.5	359	31.5	15	80.0	85	69	34	2.67	2.92
Fox Lake city.....	663	400	42.8	303	37.0	53	62.3	263	207	91	2.28	2.86
Fox Lake town.....	503	360	20.6	321	17.1	24	54.2	143	115	42	2.21	2.56
Hartford city (part).....	0	0	(X)	0	(X)	0	(X)	0	0	0	0.00	0.00
Herman town.....	405	321	38.9	273	35.9	26	53.8	84	61	25	2.74	3.04
Horicon city.....	1,497	1,006	44.3	798	39.5	137	65.7	491	404	142	2.42	2.94
Hubbard town.....	690	523	35.0	444	35.4	38	28.9	167	137	51	2.57	2.93
Hustisford village.....	477	309	43.0	236	35.2	41	70.7	168	138	48	2.35	2.89
Hustisford town.....	535	418	34.2	369	33.1	30	46.7	117	97	25	2.57	2.90
Iron Ridge village.....	390	234	43.2	172	36.6	36	50.0	156	121	39	2.38	3.00
Juneau city.....	852	561	48.8	435	42.5	82	65.9	291	254	96	2.46	3.03

Table 7.
Households and Families: 2010—Con.

[For information on confidentiality protection, nonsampling error, and definitions, see Selected Appendixes at <www.census.gov/prod/cen2010/cph-1-a.pdf>]

State County County Subdivision Place	Total households	Family households						Nonfamily households			Average size	
		Total		Husband-wife family		Female householder, no husband present		Total	Householder living alone		House- holds	Families
		Number	Percent with own children under 18 years	Number	Percent with own children under 18 years	Number	Percent with own children under 18 years		Total	65 years and over		
Dodge County—Con.												
Kekoskee village.....	69	51	33.3	46	30.4	2	50.0	18	16	7	2.33	2.73
Lebanon town.....	653	496	33.3	408	30.9	51	49.0	157	129	53	2.54	2.88
Lebanon CDP.....	78	58	46.6	49	44.9	5	60.0	20	17	6	2.62	3.02
Leroy town.....	387	291	37.5	259	34.7	17	64.7	96	82	35	2.59	2.99
Lomira village.....	1,002	639	45.5	492	40.0	92	63.0	363	297	88	2.39	2.96
Lomira town.....	429	343	37.9	294	37.4	23	39.1	86	75	35	2.65	2.95
Lowell village.....	136	89	47.2	68	47.1	14	57.1	47	38	15	2.50	3.06
Lowell town.....	460	342	41.2	290	41.0	25	40.0	118	92	30	2.59	2.99
Mayville city.....	2,171	1,404	44.6	1,075	37.9	212	71.2	767	645	278	2.33	2.87
Neosho village.....	241	154	40.3	120	38.3	22	45.5	87	66	13	2.38	2.93
Oak Grove town.....	428	319	35.4	284	32.0	22	68.2	109	86	27	2.52	2.92
Portland town.....	428	329	36.5	274	33.2	21	47.6	99	81	27	2.52	2.87
Randolph village (part).....	487	314	51.9	254	48.8	41	61.0	173	150	81	2.50	3.15
Reeseville village.....	288	181	48.1	143	44.8	20	55.0	107	85	29	2.45	3.02
Rubicon town.....	780	636	36.8	559	36.5	36	38.9	144	109	41	2.83	3.12
Shields town.....	219	164	29.3	141	28.4	7	0.0	55	40	14	2.53	2.84
Theresa village.....	539	365	37.5	294	32.7	41	56.1	174	153	60	2.34	2.85
Theresa town.....	386	316	39.6	274	38.0	22	54.5	70	53	17	2.78	3.05
Trenton town.....	464	367	40.1	328	40.2	19	42.1	97	76	24	2.79	3.13
Watertown city (part).....	3,455	2,216	42.6	1,797	38.5	268	56.3	1,239	1,075	655	2.37	2.97
Waupun city (part).....	2,076	1,278	45.9	952	37.7	215	70.2	798	684	266	2.28	2.89
Westford town.....	517	382	30.6	334	27.8	20	55.0	135	105	47	2.38	2.70
Williamstown town.....	277	231	38.5	196	36.2	19	52.6	46	29	12	2.73	2.91
Door County.....	12,548	8,137	32.7	6,891	28.4	814	58.0	4,411	3,752	1,726	2.19	2.69
Baileys Harbor town.....	507	300	27.0	267	22.5	20	70.0	207	179	84	2.01	2.55
Baileys Harbor CDP.....	132	74	17.6	68	14.7	3	66.7	58	50	25	1.95	2.49
Brussels town.....	430	330	42.1	276	39.5	27	55.6	100	77	29	2.64	2.98
Clay Banks town.....	167	115	32.2	104	30.8	8	25.0	52	40	14	2.29	2.70
Egg Harbor village.....	109	63	20.6	53	17.0	5	40.0	46	36	17	1.84	2.24
Egg Harbor town.....	589	418	27.0	365	23.8	26	57.7	171	140	56	2.28	2.67
Ephraim village.....	138	92	26.1	78	21.8	10	60.0	46	38	22	2.09	2.52
Forestville village.....	183	129	46.5	104	41.3	17	70.6	54	44	18	2.35	2.78
Forestville town.....	426	321	39.9	288	39.6	17	35.3	105	83	31	2.57	2.96
Gardner town.....	520	371	30.2	334	27.5	19	57.9	149	122	48	2.30	2.69
Little Sturgeon CDP.....	77	42	14.3	40	12.5	2	50.0	35	31	14	1.77	2.31
Gibraltar town.....	473	324	24.4	294	22.8	22	40.9	149	126	48	2.16	2.60
Jacksonport town.....	314	222	29.7	185	27.0	18	44.4	92	73	39	2.25	2.62
Liberty Grove town.....	829	564	22.5	502	19.5	41	46.3	265	224	109	2.09	2.50
Ellison Bay CDP.....	87	58	10.3	51	9.8	5	20.0	29	24	12	1.90	2.24
Nasewauppee town.....	893	646	30.7	564	27.5	43	44.2	247	205	81	2.31	2.67
Sevastopol town.....	1,138	849	25.9	774	23.9	49	49.0	289	243	130	2.31	2.65
Sister Bay village.....	457	217	21.2	184	16.8	23	47.8	240	216	136	1.75	2.43
Sturgeon Bay city.....	4,288	2,385	41.3	1,822	34.4	415	65.1	1,903	1,668	748	2.07	2.74
Sturgeon Bay town.....	361	263	26.6	233	22.7	19	57.9	98	75	32	2.24	2.57
Union town.....	384	301	37.9	260	35.4	21	47.6	83	65	29	2.60	2.89
Washington town.....	342	227	21.6	204	17.6	14	57.1	115	98	55	2.07	2.50
Douglas County.....	18,555	11,484	42.3	8,508	35.2	2,015	64.3	7,071	5,599	2,006	2.31	2.84
Amnicon town.....	433	334	46.7	294	44.9	29	58.6	99	79	17	2.67	3.06
Bennett town.....	240	164	36.0	136	33.8	17	52.9	76	56	22	2.49	2.97
Brule town.....	277	188	37.2	147	32.0	21	57.1	89	75	28	2.36	2.80
Brule CDP.....	111	72	38.9	53	34.0	13	53.8	39	36	14	2.27	2.79
Cloverland town.....	86	56	33.9	54	33.3	2	50.0	30	24	9	2.44	2.95
Dairyland town.....	83	56	23.2	46	21.7	7	42.9	27	22	6	2.22	2.68
Gordon town.....	309	200	23.5	175	17.7	14	57.1	109	94	42	2.06	2.50
Gordon CDP.....	79	52	32.7	42	23.8	6	50.0	27	25	13	2.23	2.67
Hawthorne town.....	393	299	39.5	251	34.7	31	64.5	94	74	27	2.66	3.01
Highland town.....	139	98	29.6	86	24.4	6	50.0	41	31	13	2.24	2.61
Lake Nebagamom village.....	446	321	37.1	271	32.5	25	68.0	125	95	31	2.40	2.75
Lakeside town.....	259	190	48.9	153	47.7	18	38.9	69	56	15	2.68	3.10
Maple town.....	296	210	44.3	173	41.6	13	69.2	86	69	31	2.51	2.96
Oakland town.....	464	345	33.9	291	30.9	27	48.1	119	95	32	2.45	2.81
Oliver village.....	159	116	45.7	92	41.3	15	60.0	43	35	10	2.51	2.92
Parkland town.....	500	355	37.2	286	30.8	36	55.6	145	113	34	2.44	2.82
Poplar village.....	229	172	45.3	137	40.9	21	81.0	57	43	22	2.63	2.91
Solon Springs village.....	263	168	38.1	132	28.8	26	73.1	95	76	39	2.28	2.81
Solon Springs town.....	380	267	37.8	233	34.8	17	58.8	113	93	44	2.39	2.84
Summit town.....	438	321	35.8	277	30.7	25	68.0	117	100	35	2.43	2.82
Superior city.....	11,670	6,548	46.6	4,341	37.8	1,575	66.1	5,122	4,040	1,408	2.23	2.84
Superior village.....	299	194	39.7	154	34.4	27	51.9	105	92	54	2.22	2.73
Superior town.....	852	656	34.1	580	31.4	49	49.0	196	145	48	2.54	2.86
Wascott town.....	340	226	13.7	199	9.5	14	42.9	114	92	39	1.99	2.34
Dunn County.....	16,373	10,289	42.5	8,438	37.9	1,160	65.5	6,084	4,204	1,526	2.47	2.95
Boyceville village.....	454	295	49.5	210	41.9	55	61.8	159	126	50	2.39	2.87
Colfax village.....	478	291	47.4	211	37.9	59	67.8	187	162	86	2.29	2.93
Colfax town.....	422	352	41.5	301	39.2	26	53.8	70	50	21	2.81	3.01
Downing village.....	97	73	50.7	58	50.0	10	50.0	24	16	5	2.73	3.08
Dunn town.....	598	418	41.4	351	40.2	39	48.7	180	134	38	2.52	2.96

Table 7.
Households and Families: 2010—Con.

[For information on confidentiality protection, nonsampling error, and definitions, see Selected Appendixes at <www.census.gov/prod/cen2010/cph-1-a.pdf>]

State County County Subdivision Place	Total households	Family households						Nonfamily households			Average size	
		Total		Husband-wife family		Female householder, no husband present			Householder living alone		House- holds	Families
		Number	Percent with own children under 18 years	Number	Percent with own children under 18 years	Number	Percent with own children under 18 years		Total	65 years and over		
Dunn County—Con.												
Dunn town—Con.												
Downsville CDP.....	63	36	47.2	30	43.3	4	75.0	27	22	10	2.32	3.08
Eau Galle town.....	315	225	34.7	195	30.3	13	76.9	90	67	35	2.40	2.77
Elk Mound village.....	334	225	58.7	151	49.7	52	84.6	109	73	20	2.63	3.07
Elk Mound town.....	589	482	52.3	413	49.4	41	75.6	107	81	11	3.02	3.31
Grant town.....	148	116	37.1	104	33.7	4	75.0	32	29	8	2.60	2.95
Hay River town.....	222	161	40.4	141	38.3	9	44.4	61	48	23	2.51	2.94
Knapp village.....	214	122	36.9	101	29.7	11	72.7	92	73	38	2.16	2.78
Lucas town.....	292	214	38.3	189	36.0	14	64.3	78	57	14	2.62	3.01
Menomonie city.....	5,743	2,455	44.6	1,777	37.0	484	67.4	3,288	2,072	731	2.26	2.87
Menomonie town.....	1,261	984	41.7	863	38.9	73	64.4	277	209	79	2.67	3.00
Tainter Lake CDP (part).....	27	26	38.5	22	36.4	2	100.0	1	0	0	2.89	2.92
New Haven town.....	266	192	39.1	169	37.9	10	70.0	74	58	22	2.55	2.97
Otter Creek town.....	195	149	40.3	118	33.1	13	76.9	46	31	9	2.57	2.86
Peru town.....	92	75	37.3	69	37.7	3	33.3	17	13	6	2.63	2.92
Red Cedar town.....	755	606	46.2	532	43.6	52	67.3	149	106	39	2.75	3.02
Tainter Lake CDP (part).....	51	36	38.9	32	37.5	4	50.0	15	10	6	2.49	2.83
Ridgeland village.....	127	72	45.8	57	36.8	9	77.8	55	49	25	2.15	2.85
Rock Creek town.....	359	280	47.9	242	43.8	14	71.4	79	65	25	2.79	3.15
Sand Creek town.....	240	158	36.1	137	32.8	13	61.5	82	64	23	2.38	2.85
Sheridan town.....	175	133	33.1	116	27.6	9	77.8	42	34	11	2.59	2.96
Sherman town.....	337	248	33.9	221	32.1	10	30.0	89	65	26	2.52	2.85
Tainter Lake CDP (part).....	28	25	44.0	20	40.0	3	33.3	3	2	1	2.86	2.84
Spring Brook town.....	582	466	39.5	415	37.6	24	58.3	116	86	34	2.68	2.94
Stanton town.....	299	226	37.6	197	34.0	13	46.2	73	48	18	2.65	2.96
Tainter town.....	979	697	34.1	614	29.3	54	63.0	282	219	69	2.36	2.76
Tainter Lake CDP (part).....	846	592	32.8	524	27.9	48	64.6	254	198	62	2.30	2.70
Tiffany town.....	242	183	32.8	165	30.9	8	37.5	59	49	16	2.55	2.94
Weston town.....	230	161	46.0	144	43.1	6	50.0	69	53	15	2.58	3.07
Wheeler village.....	127	79	45.6	48	43.8	21	52.4	48	32	16	2.74	3.32
Wilson town.....	201	151	40.4	129	38.0	11	63.6	50	35	13	2.64	3.03
Eau Claire County.....	39,493	23,534	43.6	18,338	38.6	3,523	63.5	15,959	11,213	3,929	2.38	2.93
Altoona city.....	2,883	1,775	47.5	1,264	40.1	383	66.8	1,108	901	412	2.32	2.91
Augusta city.....	614	384	46.9	280	43.2	62	59.7	230	194	89	2.43	3.05
Bridge Creek town.....	604	475	41.5	427	40.3	18	61.1	129	104	50	3.15	3.61
Brunswick town.....	658	487	35.9	439	33.3	29	62.1	171	124	48	2.46	2.81
Clear Creek town.....	294	239	41.8	205	41.0	17	70.6	55	40	19	2.79	3.08
Drammen town.....	318	229	37.6	191	33.5	20	65.0	89	68	24	2.45	2.82
Eau Claire city (part).....	26,071	13,778	45.0	10,230	39.0	2,469	64.7	12,293	8,327	2,693	2.28	2.88
Fairchild village.....	227	148	41.9	95	32.6	32	59.4	79	65	29	2.42	2.93
Fairchild town.....	120	94	36.2	82	36.6	6	16.7	26	22	11	2.86	3.31
Fall Creek village.....	517	354	48.3	264	42.8	65	67.7	163	144	76	2.44	2.95
Lincoln town.....	385	310	44.8	272	41.9	13	46.2	75	57	22	2.84	3.12
Ludington town.....	405	313	41.2	274	38.7	26	61.5	92	70	23	2.62	2.96
Otter Creek town.....	169	136	44.9	118	41.5	13	61.5	33	25	7	2.96	3.28
Pleasant Valley town.....	1,076	910	43.7	842	42.5	35	60.0	166	131	42	2.82	3.06
Seymour town.....	1,232	966	37.4	837	35.0	69	50.7	266	197	61	2.60	2.89
Seymour CDP.....	574	435	33.8	362	29.3	36	52.8	139	111	40	2.47	2.80
Union town.....	983	753	38.2	616	35.9	85	44.7	230	168	53	2.69	2.99
Washington town.....	2,758	2,050	38.6	1,788	35.9	170	57.6	708	537	253	2.57	2.95
Wilson town.....	179	133	39.8	114	39.5	11	54.5	46	39	17	2.71	3.14
Florence County.....	1,987	1,297	30.8	1,110	26.6	100	61.0	690	559	229	2.20	2.68
Aurora town.....	455	306	34.0	260	30.4	22	59.1	149	125	56	2.28	2.76
Commonwealth town.....	173	117	32.5	106	28.3	7	57.1	56	44	18	2.31	2.75
Fence town.....	90	57	22.8	54	18.5	1	100.0	33	21	8	2.13	2.54
Fern town.....	73	52	28.8	44	20.5	2	50.0	21	18	4	2.18	2.54
Florence town.....	902	565	32.0	467	27.0	60	63.3	337	273	111	2.16	2.68
Florence CDP.....	256	139	42.4	99	35.4	33	69.7	117	103	43	2.09	2.83
Homestead town.....	150	107	24.3	100	23.0	0	(X)	43	39	14	2.24	2.68
Long Lake town.....	76	51	23.5	47	21.3	4	50.0	25	20	9	2.07	2.47
Long Lake CDP.....	25	17	23.5	16	18.8	1	100.0	8	8	3	2.00	2.47
Tipler town.....	68	42	26.2	32	25.0	4	50.0	26	19	9	2.04	2.45
Fond du Lac County.....	40,697	26,994	42.2	21,770	37.8	3,458	62.7	13,703	11,231	4,590	2.41	2.93
Alto town.....	365	300	41.7	282	40.8	9	55.6	65	53	15	2.85	3.16
Ashford town.....	700	511	34.8	434	32.7	41	51.2	189	151	59	2.50	2.89
Auburn town.....	885	712	38.3	637	38.0	36	47.2	173	135	51	2.66	2.94
Brandon village.....	336	233	50.6	191	46.6	32	65.6	103	87	40	2.58	3.13
Byron town.....	621	501	33.5	456	33.6	19	26.3	120	99	36	2.63	2.93
Calumet town.....	603	448	31.3	380	29.5	32	43.8	155	125	52	2.44	2.79
Campbellsport village.....	763	504	51.2	377	44.8	85	68.2	259	211	101	2.45	2.98
Eden village.....	337	235	46.4	187	46.5	28	57.1	102	82	31	2.60	3.09
Eden town.....	384	311	33.1	268	32.5	19	36.8	73	52	21	2.67	2.96
Eldorado town.....	539	443	35.9	396	34.1	20	50.0	96	79	37	2.71	2.98
Empire town.....	1,059	876	35.2	810	34.2	38	50.0	183	144	60	2.64	2.89
Fairwater village.....	152	108	41.7	94	40.4	9	44.4	44	38	15	2.44	2.90
Fond du Lac city.....	17,942	10,395	46.9	7,596	40.5	1,997	65.8	7,547	6,164	2,354	2.28	2.94
Fond du Lac town.....	1,167	915	37.3	813	35.1	58	58.6	252	206	80	2.58	2.89

Table 7.
Households and Families: 2010—Con.

[For information on confidentiality protection, nonsampling error, and definitions, see Selected Appendixes at <www.census.gov/prod/cen2010/cph-1-a.pdf>]

State County County Subdivision Place	Total households	Family households						Nonfamily households			Average size	
		Total		Husband-wife family		Female householder, no husband present		Total	Householder living alone		House- holds	Families
		Number	Percent with own children under 18 years	Number	Percent with own children under 18 years	Number	Percent with own children under 18 years		Total	65 years and over		
Fond du Lac County—Con.												
Forest town.....	404	317	36.0	280	35.4	15	40.0	87	68	34	2.67	3.01
Friendship town.....	1,126	797	33.8	662	29.5	87	54.0	329	270	99	2.38	2.79
Van Dyne CDP.....	113	81	32.1	68	32.4	8	12.5	32	25	4	2.47	2.90
Kewaskum village (part).....	0	0	(X)	0	(X)	0	(X)	0	0	0	0.00	0.00
Lamartine town.....	643	526	32.3	472	31.8	27	44.4	117	82	23	2.70	2.95
Marshfield town.....	422	325	36.6	296	34.5	13	69.2	97	89	45	2.51	2.90
Metomen town.....	257	216	39.8	191	39.8	10	40.0	41	35	18	2.88	3.16
Mount Calvary village.....	201	151	42.4	133	38.3	12	75.0	50	44	16	2.59	3.01
North Fond du Lac village.....	2,106	1,372	43.9	1,048	37.7	224	64.3	734	581	253	2.37	2.88
Oakfield village.....	392	307	44.0	259	41.3	34	64.7	85	75	31	2.74	3.13
Oakfield town.....	259	214	38.3	186	37.1	18	50.0	45	36	16	2.71	3.00
Osceola town.....	758	541	33.6	481	32.8	32	37.5	217	172	64	2.46	2.89
Ripon city.....	3,053	1,769	45.1	1,382	38.6	267	69.3	1,284	1,115	540	2.22	2.90
Ripon town.....	545	419	38.7	371	37.2	31	45.2	126	107	48	2.57	2.93
Rosendale village.....	407	299	49.2	250	44.0	34	76.5	108	87	47	2.61	3.07
Rosendale town.....	275	207	39.6	181	40.3	18	33.3	68	55	19	2.53	2.92
St. Cloud village.....	208	143	36.4	122	32.8	12	50.0	65	56	27	2.29	2.76
Springvale town.....	271	206	40.8	175	40.0	12	33.3	65	53	27	2.61	2.98
Taycheedah town.....	1,602	1,295	35.5	1,188	34.3	60	53.3	307	234	108	2.62	2.90
St. Peter CDP.....	533	447	39.4	419	38.2	14	57.1	86	64	33	2.79	3.03
Taycheedah CDP.....	273	215	37.2	189	35.4	13	53.8	58	42	10	2.58	2.88
Waupun city (part).....	1,409	981	42.4	795	37.5	107	61.7	428	374	189	2.45	2.94
Waupun town.....	506	417	37.9	377	36.6	22	45.5	89	72	34	2.72	2.98
Forest County.....	3,836	2,525	37.5	1,877	30.1	435	61.6	1,311	1,095	518	2.33	2.82
Alvin town.....	84	52	7.7	47	8.5	4	0.0	32	25	11	1.87	2.25
Argonne town.....	202	138	44.9	109	44.0	16	50.0	64	48	16	2.53	3.02
Argonne CDP.....	66	43	39.5	33	33.3	6	83.3	23	17	6	2.42	2.93
Armstrong Creek town.....	176	109	42.2	88	39.8	10	50.0	67	57	30	2.32	2.98
Blackwell town.....	41	21	28.6	18	27.8	2	50.0	20	18	7	1.93	2.71
Caswell town.....	43	23	47.8	18	38.9	2	100.0	20	19	5	2.12	2.91
Crandon city.....	771	496	44.0	319	32.6	131	67.2	275	235	109	2.33	2.87
Crandon town.....	268	190	40.0	153	34.6	19	78.9	78	65	32	2.42	2.83
Freedom town.....	151	103	31.1	91	25.3	9	66.7	48	43	21	2.28	2.78
Hiles town.....	157	99	16.2	86	12.8	8	37.5	58	51	33	1.98	2.43
Laona town.....	525	355	35.8	284	29.6	46	63.0	170	141	65	2.31	2.75
Laona CDP.....	245	157	49.0	111	40.5	30	70.0	88	73	31	2.38	2.87
Lincoln town.....	399	277	38.3	201	27.4	55	65.5	122	106	49	2.39	2.86
Nashville town.....	448	297	35.7	207	27.1	53	56.6	151	120	54	2.38	2.84
Mole Lake CDP.....	164	102	52.0	40	40.0	40	55.0	62	48	18	2.65	3.24
Popple River town.....	23	15	13.3	15	13.3	0	(X)	8	8	4	1.91	2.40
Ross town.....	65	43	25.6	39	23.1	1	100.0	22	17	11	2.09	2.44
Newald CDP.....	45	28	28.6	24	25.0	1	100.0	17	12	8	2.11	2.46
Wabeno town.....	483	307	40.1	202	34.2	79	55.7	176	142	71	2.41	2.94
Wabeno CDP.....	242	153	41.2	96	36.5	42	52.4	89	78	42	2.38	2.92
Grant County.....	19,396	12,362	41.1	9,949	36.4	1,489	60.5	7,034	5,253	2,265	2.44	2.94
Bagley village.....	185	111	27.9	81	19.8	19	57.9	74	65	41	2.05	2.59
Beetown town.....	275	215	44.2	184	44.0	17	47.1	60	43	20	2.83	3.20
Bloomington village.....	320	208	42.3	170	35.3	23	65.2	112	99	55	2.30	2.86
Bloomington town.....	135	97	39.2	86	38.4	4	50.0	38	29	13	2.59	3.07
Blue River village.....	192	113	48.7	85	44.7	13	61.5	79	63	28	2.26	2.88
Boscobel city.....	1,195	727	45.8	511	37.6	143	64.3	468	392	163	2.30	2.90
Boscobel town.....	160	106	34.0	86	27.9	15	53.3	54	43	23	2.35	2.86
Cassville village.....	428	277	36.8	216	27.3	46	69.6	151	136	74	2.21	2.75
Cassville town.....	175	123	33.3	108	30.6	7	14.3	52	37	17	2.38	2.77
Castle Rock town.....	107	71	35.2	65	30.8	2	100.0	36	27	12	2.32	2.82
Clifton town.....	118	94	45.7	84	41.7	6	66.7	24	22	9	3.26	3.76
Cuba City city (part).....	766	474	44.3	375	37.6	62	74.2	292	233	119	2.34	2.95
Dickeyville village.....	459	289	42.6	250	38.4	30	70.0	170	146	59	2.31	2.93
Ellenboro town.....	193	149	32.2	133	30.1	8	37.5	44	29	7	2.72	2.95
Fennimore city.....	1,053	647	47.8	478	38.3	116	74.1	406	337	146	2.31	2.89
Fennimore town.....	213	162	40.1	145	39.3	7	14.3	51	33	12	2.87	3.21
Glen Haven town.....	168	130	39.2	109	37.6	9	44.4	38	36	22	2.48	2.83
Glen Haven CDP.....	39	24	12.5	21	14.3	2	0.0	15	15	9	1.87	2.42
Harrison town.....	190	152	36.8	134	33.6	12	58.3	38	27	10	2.61	2.90
Hazel Green village (part).....	525	327	45.6	256	40.2	48	58.3	198	164	62	2.37	3.01
Hazel Green town.....	341	244	44.3	210	43.3	18	55.6	97	84	48	2.66	3.19
Hickory Grove town.....	150	121	41.3	110	40.9	6	50.0	29	27	6	3.03	3.49
Jamestown town.....	835	621	36.4	540	34.1	36	41.7	214	182	82	2.49	2.89
Kieler CDP.....	205	151	28.5	129	27.1	12	25.0	54	48	29	2.42	2.84
Sandy Hook CDP.....	131	97	29.9	85	23.5	3	100.0	34	25	7	2.36	2.68
Lancaster city.....	1,659	1,037	42.7	815	36.6	155	61.3	622	537	274	2.27	2.87
Liberty town.....	198	154	35.1	128	34.4	12	33.3	44	37	13	2.79	3.16
Lima town.....	278	219	42.5	185	40.5	22	54.5	59	50	12	2.90	3.25
Little Grant town.....	102	75	44.0	64	45.3	3	66.7	27	22	10	2.77	3.28
Livingston village (part).....	259	173	45.7	143	42.0	16	68.8	86	73	45	2.51	3.05
Marion town.....	218	161	45.3	127	37.8	17	70.6	57	42	14	2.62	2.93
Millville town.....	66	52	32.7	45	35.6	3	0.0	14	10	7	2.52	2.79
Montfort village (part).....	245	164	50.0	124	46.8	26	57.7	81	58	25	2.52	2.96

Table 7.
Households and Families: 2010—Con.

[For information on confidentiality protection, nonsampling error, and definitions, see Selected Appendixes at <www.census.gov/prod/cen2010/cph-1-a.pdf>]

State County County Subdivision Place	Total households	Family households						Nonfamily households			Average size	
		Total		Husband-wife family		Female householder, no husband present		Total	Householder living alone		House- holds	Families
		Number	Percent with own children under 18 years	Number	Percent with own children under 18 years	Number	Percent with own children under 18 years		Total	65 years and over		
Grant County—Con.												
Mount Hope village.....	92	51	58.8	40	55.0	7	85.7	41	34	10	2.45	3.31
Mount Hope town.....	103	75	37.3	63	38.1	3	33.3	28	23	9	2.91	3.49
Mount Ida town.....	204	166	37.3	141	34.0	10	70.0	38	26	10	2.75	3.00
Muscoda village (part).....	545	325	43.7	231	35.5	55	63.6	220	187	75	2.19	2.76
Muscoda town.....	297	205	44.4	159	40.9	28	53.6	92	75	23	2.59	3.09
North Lancaster town.....	187	147	42.9	135	41.5	5	60.0	40	31	9	2.72	3.04
Paris town.....	263	208	40.9	176	39.8	17	41.2	55	39	19	2.67	2.96
Patch Grove village.....	82	55	40.0	47	34.0	5	80.0	27	22	7	2.41	2.89
Patch Grove town.....	127	103	39.8	93	39.8	6	16.7	24	20	5	2.67	2.99
Platteville city.....	3,644	1,598	39.0	1,190	33.2	286	60.5	2,046	1,144	423	2.32	2.80
Platteville town.....	562	415	39.3	363	36.6	27	59.3	147	109	50	2.67	3.04
Potosi village.....	295	203	36.5	163	30.7	31	64.5	92	80	37	2.33	2.79
Potosi town.....	311	233	37.3	199	35.7	11	54.5	78	64	22	2.73	3.11
Smelser town.....	301	238	37.0	209	34.9	13	53.8	63	51	21	2.64	2.95
South Lancaster town.....	266	205	43.9	169	39.6	22	50.0	61	48	17	2.69	3.02
Tennyson village.....	144	102	43.1	79	34.2	19	73.7	42	35	25	2.47	2.90
Waterloo town.....	224	164	34.1	136	31.6	13	23.1	60	48	24	2.46	2.84
Watterstown town.....	133	93	35.5	78	33.3	3	33.3	40	35	17	2.48	2.98
Wingville town.....	127	95	44.2	86	40.7	3	100.0	32	21	9	2.81	3.24
Woodman village.....	49	33	45.5	24	41.7	3	66.7	16	13	3	2.69	3.30
Woodman town.....	77	53	26.4	42	19.0	6	50.0	24	21	5	2.40	2.85
Wyalusing town.....	155	102	31.4	79	26.6	15	33.3	53	44	17	2.23	2.64
Green County.....	14,866	10,172	43.8	8,285	39.4	1,203	65.0	4,694	3,820	1,569	2.45	2.94
Adams town.....	208	154	34.4	142	34.5	6	50.0	54	43	13	2.55	2.97
Albany village.....	434	274	45.3	201	37.8	46	69.6	160	125	43	2.35	2.87
Albany town.....	424	332	39.2	289	36.7	23	52.2	92	66	15	2.61	2.91
Bellefonte village (part).....	219	148	60.8	112	55.4	23	82.6	71	52	21	2.45	2.95
Brodhead city (part).....	1,302	842	46.9	622	40.0	152	67.8	460	385	156	2.45	3.02
Brooklyn village (part).....	184	131	50.4	96	45.8	20	50.0	53	38	15	2.53	2.96
Brooklyn town.....	419	324	42.0	285	38.9	16	62.5	95	70	27	2.58	2.91
Browtown village.....	109	83	48.2	63	39.7	12	58.3	26	24	5	2.57	2.94
Cadiz town.....	330	241	35.3	214	34.1	11	36.4	89	71	25	2.47	2.87
Clarno town.....	445	338	43.2	281	37.7	28	75.0	107	78	25	2.61	2.90
Decatur town.....	661	540	34.4	480	32.5	34	50.0	121	94	42	2.65	2.90
Exeter town.....	720	581	53.0	511	50.3	35	80.0	139	101	24	2.81	3.11
Jefferson town.....	454	349	41.8	309	40.1	25	56.0	105	81	39	2.68	3.05
Juda CDP.....	137	100	47.0	84	42.9	11	81.8	37	29	14	2.61	3.02
Jordan town.....	232	185	36.8	165	34.5	10	70.0	47	36	14	2.76	3.08
Monroe city.....	4,810	2,781	44.0	2,057	36.7	516	66.9	2,029	1,752	813	2.22	2.87
Monroe town.....	438	334	34.1	298	31.2	15	60.0	104	78	31	2.56	2.88
Monticello village.....	538	321	51.7	249	47.8	47	66.0	217	178	63	2.26	2.91
Mount Pleasant town.....	237	177	40.1	152	38.2	12	33.3	60	46	15	2.52	2.88
New Glarus village.....	895	569	48.2	433	44.3	97	60.8	326	261	110	2.34	2.91
New Glarus town.....	478	401	48.9	363	46.0	20	80.0	77	54	18	2.79	3.05
Spring Grove town.....	316	256	37.9	223	36.8	17	47.1	60	44	16	2.77	3.01
Sylvester town.....	364	298	44.0	272	42.6	18	66.7	66	52	20	2.76	3.05
Washington town.....	308	243	41.6	217	40.1	14	50.0	65	44	9	2.63	2.91
York town.....	341	270	40.7	251	38.6	6	66.7	71	47	10	2.67	2.96
Green Lake County.....	7,919	5,257	37.7	4,290	32.9	623	61.3	2,662	2,294	1,092	2.38	2.92
Berlin city (part).....	2,253	1,398	46.4	998	39.3	270	66.3	855	719	334	2.39	3.01
Berlin town.....	447	359	37.3	313	32.9	27	59.3	88	72	31	2.55	2.82
Brooklyn town.....	800	560	29.3	496	25.8	41	53.7	240	210	97	2.28	2.70
Green Lake city.....	491	254	28.0	198	22.2	41	46.3	237	212	87	1.88	2.56
Green Lake town.....	521	371	23.5	324	21.9	28	28.6	150	131	68	2.21	2.59
Kingston village.....	139	88	40.9	71	39.4	10	50.0	51	45	16	2.35	2.92
Kingston town.....	312	242	42.6	212	42.9	16	37.5	70	56	27	3.41	3.98
Dalton CDP.....	87	59	35.6	48	33.3	6	50.0	28	22	14	2.37	2.81
Mackford town.....	208	159	39.6	138	37.7	9	66.7	49	38	14	2.69	3.06
Manchester town.....	324	246	46.7	227	45.8	10	60.0	78	66	24	3.15	3.75
Markesan city.....	589	383	47.8	295	41.0	60	73.3	206	192	116	2.34	2.97
Marquette village.....	73	44	27.3	39	25.6	3	33.3	29	25	14	2.05	2.64
Marquette town.....	224	157	29.9	137	27.7	12	50.0	67	60	35	2.37	2.87
Princeton city.....	551	312	43.3	231	34.2	54	72.2	239	213	113	2.15	2.83
Princeton town.....	669	436	25.9	385	23.1	30	56.7	233	196	91	2.14	2.60
St. Marie town.....	153	117	24.8	104	24.0	6	50.0	36	31	11	2.29	2.62
Seneca town.....	165	131	32.8	122	29.5	6	83.3	34	28	14	2.47	2.73
Iowa County.....	9,547	6,514	43.7	5,324	40.0	744	60.5	3,033	2,482	979	2.46	2.96
Arena village.....	323	220	53.6	170	50.0	37	67.6	103	85	24	2.58	3.14
Arena town.....	595	440	33.9	368	31.3	44	47.7	155	115	24	2.45	2.79
Avoca village.....	261	169	46.2	127	40.9	26	53.8	92	74	31	2.42	2.95
Barneveld village.....	457	331	56.5	275	54.2	42	73.8	126	101	41	2.67	3.16
Blanchardville village (part).....	76	47	44.7	39	41.0	6	66.7	29	27	13	2.33	2.98
Brigham town.....	390	303	38.0	281	37.4	5	20.0	87	68	24	2.65	2.99
Clyde town.....	124	91	37.4	78	38.5	7	28.6	33	26	8	2.47	2.86
Cobb village.....	199	126	42.1	100	36.0	14	64.3	73	58	23	2.30	2.81
Dodgeville city.....	1,965	1,229	51.0	923	46.5	220	64.1	736	645	272	2.35	2.98
Dodgeville town.....	645	510	38.0	437	35.7	42	50.0	135	98	41	2.65	2.92

Table 7.
Households and Families: 2010—Con.

[For information on confidentiality protection, nonsampling error, and definitions, see Selected Appendixes at <www.census.gov/prod/cen2010/cph-1-a.pdf>]

State County County Subdivision Place	Total households	Family households						Nonfamily households			Average size	
		Total		Husband-wife family		Female householder, no husband present		Total	Householder living alone		House- holds	Families
		Number	Percent with own children under 18 years	Number	Percent with own children under 18 years	Number	Percent with own children under 18 years		Total	65 years and over		
Iowa County—Con.												
Eden town.....	136	107	35.5	99	33.3	2	50.0	29	18	8	2.61	2.86
Highland village.....	351	226	42.0	193	40.9	27	51.9	125	108	49	2.39	3.04
Highland town.....	287	219	33.8	196	34.2	9	33.3	68	55	22	2.60	3.00
Hollandale village.....	116	74	48.6	56	42.9	10	70.0	42	33	12	2.48	3.12
Linden village.....	214	135	54.1	95	53.7	21	52.4	79	61	26	2.57	3.19
Linden town.....	308	207	42.5	174	38.5	12	50.0	101	79	31	2.53	3.03
Edmund CDP.....	65	39	51.3	32	46.9	2	100.0	26	20	8	2.66	3.33
Livingston village (part).....	4	2	0.0	1	0.0	1	0.0	2	2	1	1.75	2.50
Mifflin town.....	211	172	36.0	143	36.4	16	43.8	39	28	11	2.77	3.01
Mineral Point city.....	1,147	648	44.6	512	38.9	93	65.6	499	428	191	2.14	2.83
Mineral Point town.....	364	284	49.6	240	44.6	22	72.7	80	62	24	2.83	3.17
Montfort village (part).....	34	28	39.3	26	34.6	2	100.0	6	4	3	2.82	3.11
Moscow town.....	221	186	34.4	163	30.1	11	72.7	35	29	12	2.61	2.84
Muscoda village (part).....	24	16	50.0	9	22.2	6	83.3	8	6	4	2.08	2.44
Pulaski town.....	159	113	31.9	96	27.1	9	77.8	46	30	5	2.52	2.93
Rewey village.....	119	73	58.9	49	51.0	17	82.4	46	38	9	2.45	3.14
Ridgeway village.....	267	164	48.8	126	46.0	22	50.0	103	79	28	2.41	3.01
Ridgeway town.....	231	171	36.8	152	34.2	9	66.7	60	46	13	2.46	2.82
Waldwick town.....	188	134	36.6	117	33.3	6	33.3	54	43	16	2.49	2.96
Wyoming town.....	131	89	21.3	79	24.1	6	0.0	42	36	13	2.31	2.79
Iron County.....	2,822	1,694	32.0	1,346	25.7	204	59.8	1,128	967	484	2.06	2.60
Anderson town.....	28	15	46.7	12	41.7	2	50.0	13	11	6	2.07	2.80
Carey town.....	77	48	29.2	37	24.3	6	33.3	29	29	15	2.12	2.69
Gurney town.....	63	48	41.7	38	34.2	2	100.0	15	13	4	2.52	2.88
Hurley city.....	771	360	42.5	240	32.1	77	68.8	411	363	178	1.89	2.66
Kimball town.....	210	144	38.9	123	35.0	12	75.0	66	53	28	2.37	2.83
Knight town.....	101	57	35.1	50	34.0	5	40.0	44	39	18	2.09	2.82
Iron Belt CDP.....	80	46	41.3	39	41.0	5	40.0	34	31	16	2.16	2.93
Mercer town.....	699	450	19.8	378	14.3	45	51.1	249	207	123	2.01	2.41
Mercer CDP.....	276	156	21.2	122	14.8	23	47.8	120	103	63	1.87	2.37
Montreal city.....	364	228	45.2	167	38.3	31	64.5	136	111	38	2.22	2.77
Oma town.....	137	89	24.7	81	22.2	4	50.0	48	40	18	2.11	2.55
Pence town.....	75	57	26.3	48	22.9	4	50.0	18	16	8	2.17	2.44
Pence CDP.....	60	44	25.0	37	21.6	3	33.3	16	14	6	2.18	2.48
Saxon town.....	147	97	30.9	83	28.9	10	50.0	50	42	22	2.20	2.70
Saxon CDP.....	45	25	32.0	18	22.2	5	80.0	20	17	8	2.00	2.64
Sherman town.....	150	101	12.9	89	12.4	6	16.7	49	43	26	1.92	2.29
Jackson County.....	7,843	5,236	39.8	4,068	34.1	739	61.3	2,607	2,113	902	2.44	2.93
Adams town.....	578	407	31.0	350	28.0	35	42.9	171	133	58	2.31	2.69
Hatfield CDP.....	71	43	25.6	35	20.0	4	50.0	28	20	7	1.99	2.37
Albion town.....	466	353	39.4	302	34.8	29	69.0	113	96	38	2.57	2.90
Alma town.....	384	294	41.8	243	37.4	26	73.1	90	68	26	2.72	3.04
Alma Center village.....	205	143	52.4	104	43.3	30	73.3	62	51	28	2.45	2.89
Bear Bluff town.....	55	39	30.8	36	27.8	1	0.0	16	12	4	2.51	3.00
Black River Falls city.....	1,613	845	45.8	592	36.5	188	68.1	768	669	282	2.13	2.89
Brockway town.....	728	468	43.2	293	33.8	116	59.5	260	211	95	2.49	3.03
City Point town.....	89	58	20.7	50	22.0	3	33.3	31	25	11	2.04	2.47
Cleveland town.....	190	130	36.2	112	34.8	8	37.5	60	41	14	2.53	2.99
Curran town.....	136	96	33.3	83	31.3	9	44.4	40	37	16	2.52	3.02
Franklin town.....	169	118	35.6	104	34.6	8	50.0	51	41	19	2.65	3.14
Garden Valley town.....	154	121	40.5	100	40.0	9	55.6	33	27	9	2.74	3.10
Garfield town.....	248	178	37.1	150	34.7	12	33.3	70	49	19	2.57	2.98
Hixton village.....	200	121	38.0	87	29.9	22	68.2	79	69	36	2.17	2.71
Hixton town.....	261	191	37.7	165	32.1	13	69.2	70	54	13	2.50	2.86
Inving town.....	268	206	40.3	176	39.8	16	43.8	62	43	16	2.80	3.18
Knapp town.....	129	85	28.2	73	23.3	7	42.9	44	32	13	2.32	2.69
Komensky town.....	125	100	38.0	43	32.6	42	47.6	25	18	13	3.29	3.55
Manchester town.....	298	218	30.3	180	25.0	20	60.0	80	59	24	2.36	2.68
Melrose village.....	212	137	43.1	105	31.4	24	79.2	75	59	34	2.37	2.93
Melrose town.....	157	124	46.8	105	42.9	9	77.8	33	25	11	2.99	3.31
Merrillan village.....	241	152	35.5	95	21.1	34	61.8	89	75	38	2.25	2.70
Millston town.....	70	44	29.5	37	32.4	4	0.0	26	18	7	2.27	2.73
Millston CDP.....	53	34	32.4	28	35.7	4	0.0	19	13	4	2.36	2.82
North Bend town.....	194	141	42.6	116	37.9	17	70.6	53	37	16	2.52	2.85
Northfield town.....	250	185	38.4	149	33.6	19	63.2	65	56	22	2.48	2.78
Springfield town.....	211	162	43.2	140	44.3	11	36.4	49	35	10	2.95	3.40
Taylor village.....	212	120	46.7	78	38.5	27	66.7	92	73	30	2.25	2.83
Jefferson County.....	32,117	21,872	43.9	17,606	39.8	2,801	61.5	10,245	8,085	3,173	2.49	2.99
Aztalan town.....	546	421	36.8	364	36.3	37	40.5	125	96	34	2.67	3.01
Cambridge village (part).....	43	25	76.0	17	64.7	4	100.0	18	13	4	2.53	3.20
Cold Spring town.....	281	215	37.2	186	34.4	11	27.3	66	50	15	2.57	2.89
Concord town.....	810	613	33.8	540	33.7	46	32.6	197	159	52	2.56	2.94
Farmington town.....	521	391	38.1	360	37.8	13	15.4	130	106	49	2.65	3.06
Helenville CDP (part).....	1	1	100.0	1	100.0	0	(X)	0	0	0	4.00	4.00
Fort Atkinson city.....	5,125	3,214	46.8	2,415	41.1	550	63.8	1,911	1,550	631	2.36	2.94
Hebron town.....	415	315	38.7	273	36.6	24	54.2	100	78	24	2.62	2.99
Hebron CDP.....	91	60	36.7	53	35.8	3	66.7	31	23	7	2.46	2.98

Table 7.
Households and Families: 2010—Con.

[For information on confidentiality protection, nonsampling error, and definitions, see Selected Appendixes at <www.census.gov/prod/cen2010/cph-1-a.pdf>]

State County County Subdivision Place	Total households	Family households						Nonfamily households			Average size	
		Total		Husband-wife family		Female householder, no husband present		Total	Householder living alone		House- holds	Families
		Number	Percent with own children under 18 years	Number	Percent with own children under 18 years	Number	Percent with own children under 18 years		Total	65 years and over		
Jefferson County—Con.												
Ixonia town.....	1,637	1,277	44.9	1,100	42.9	108	59.3	360	288	102	2.68	3.02
Ixonia CDP.....	594	437	55.1	374	54.5	42	61.9	157	123	35	2.73	3.20
Jefferson city.....	3,132	1,989	47.4	1,496	41.8	326	64.7	1,143	934	414	2.42	3.00
Jefferson town.....	838	636	32.5	541	30.1	47	55.3	202	147	62	2.57	2.88
Helenville CDP (part).....	94	70	42.9	60	36.7	8	75.0	24	15	8	2.61	2.97
Johnson Creek village.....	1,049	736	48.4	614	45.0	78	75.6	313	228	55	2.60	3.06
Koshkonong town.....	1,415	1,076	37.8	969	36.0	66	50.0	339	257	108	2.59	2.94
Lake Koshkonong CDP (part).....	305	218	28.9	200	28.5	13	23.1	87	64	25	2.39	2.78
Lac La Belle village (part).....	1	0	(X)	0	(X)	0	(X)	1	1	0	1.00	0.00
Lake Mills city.....	2,319	1,503	47.2	1,215	44.4	202	57.4	816	655	269	2.42	3.00
Lake Mills town.....	806	613	37.4	541	34.4	42	59.5	193	159	77	2.55	2.92
Milford town.....	424	314	36.6	265	37.4	32	21.9	110	89	33	2.59	3.00
Oakland town.....	1,312	907	35.9	757	33.0	97	48.5	405	335	135	2.35	2.79
Lake Ripley CDP.....	751	512	40.2	406	36.9	69	46.4	239	190	73	2.37	2.82
Palmyra village.....	704	469	46.9	359	42.3	73	57.5	235	185	77	2.53	3.04
Palmyra town.....	471	357	34.5	311	34.1	25	24.0	114	83	41	2.52	2.88
Sullivan village.....	304	177	46.9	132	42.4	24	62.5	127	110	39	2.20	2.86
Sullivan town.....	900	630	37.8	537	36.7	61	39.3	270	215	79	2.45	2.92
Rome CDP.....	267	191	41.9	163	41.1	16	31.3	76	66	28	2.58	3.09
Sumner town.....	356	245	28.2	197	26.4	29	27.6	111	86	47	2.32	2.72
Lake Koshkonong CDP (part).....	220	135	28.9	106	26.4	17	29.4	85	69	41	2.15	2.65
Waterloo city.....	1,331	867	50.3	684	45.6	122	63.9	464	388	150	2.49	3.09
Waterloo town.....	339	264	42.0	239	40.6	9	55.6	75	52	21	2.68	3.02
Watertown city (part).....	5,732	3,790	49.9	2,798	42.9	698	72.5	1,942	1,554	554	2.52	3.06
Watertown town.....	754	573	36.0	514	32.1	28	67.9	181	140	66	2.61	2.95
Whitewater city (part).....	552	255	49.4	182	47.3	49	57.1	297	127	35	2.53	3.18
Juneau County.....	10,527	6,810	38.4	5,248	32.4	990	60.0	3,717	2,997	1,330	2.38	2.89
Armenia town.....	302	198	30.8	168	26.8	16	43.8	104	84	27	2.30	2.78
Camp Douglas village.....	244	161	49.1	107	39.3	43	72.1	83	68	37	2.46	3.00
Clearfield town.....	304	218	29.8	179	25.1	20	50.0	86	64	26	2.39	2.75
Cutler town.....	142	89	29.2	79	30.4	6	0.0	53	39	18	2.30	2.88
Elroy city.....	590	348	43.4	250	37.2	70	62.9	242	198	79	2.32	2.92
Finley town.....	40	25	24.0	24	25.0	1	0.0	15	9	1	2.43	2.92
Fountain town.....	231	172	28.5	149	24.2	16	56.3	59	46	12	2.40	2.74
Germantown town.....	678	456	25.0	389	19.8	40	52.5	222	180	84	2.17	2.57
Hustler village.....	84	45	40.0	37	37.8	2	50.0	39	32	22	2.31	3.11
Kildare town.....	262	197	33.5	153	28.1	27	55.6	65	45	17	2.54	2.81
Kingston town.....	43	22	31.8	19	21.1	2	100.0	21	17	8	2.12	2.86
Lemonweir town.....	714	505	35.4	389	31.6	75	45.3	209	154	75	2.44	2.79
Lindina town.....	286	208	34.6	177	30.5	17	64.7	78	68	33	2.51	2.89
Lisbon town.....	375	261	37.5	206	32.0	31	74.2	114	89	43	2.43	2.89
Lyndon town.....	541	374	40.6	289	33.9	49	63.3	167	123	45	2.56	2.94
Lyndon Station village.....	220	137	35.8	90	28.9	28	39.3	83	67	29	2.27	2.74
Marion town.....	200	127	27.6	109	22.9	12	58.3	73	59	21	2.13	2.61
Mauston city.....	1,779	985	47.9	639	38.7	243	65.8	794	663	310	2.25	2.94
Necedah village.....	376	223	50.7	157	42.7	42	71.4	153	128	71	2.41	3.11
Necedah town.....	887	618	37.9	501	34.3	74	56.8	269	221	96	2.59	3.12
New Lisbon city.....	631	360	47.8	246	40.2	68	66.2	271	225	86	2.33	3.00
Orange town.....	223	161	33.5	141	30.5	10	40.0	62	49	18	2.56	2.94
Plymouth town.....	245	178	32.0	147	27.9	15	53.3	67	61	32	2.44	2.82
Seven Mile Creek town.....	155	88	38.6	70	37.1	9	55.6	67	47	16	2.31	2.95
Summit town.....	250	186	35.5	161	34.8	13	30.8	64	47	20	2.58	2.95
Union Center village.....	95	58	31.0	48	29.2	4	0.0	37	31	16	2.11	2.57
Wisconsin Dells city (part).....	1	1	0.0	1	0.0	0	(X)	0	0	0	2.00	2.00
Woneewoc village.....	359	215	46.5	156	37.8	43	72.1	144	123	64	2.25	2.84
Woneewoc town.....	270	194	34.5	167	32.3	14	57.1	76	60	24	2.52	2.93
Kenosha County.....	62,650	42,243	48.3	30,730	43.9	8,156	62.5	20,407	16,388	5,601	2.58	3.13
Brighton town.....	544	412	34.7	358	35.2	32	25.0	132	97	27	2.68	3.03
Bristol village.....	934	716	46.5	575	43.7	107	56.1	218	164	48	2.77	3.15
Bristol town.....	958	650	32.3	555	33.0	51	31.4	308	263	146	2.43	2.96
Lake Shangrila CDP (part).....	114	80	35.0	62	35.5	10	20.0	34	25	7	2.57	3.01
Genoa City village (part).....	2	2	50.0	2	50.0	0	(X)	0	0	0	3.00	3.00
Kenosha city.....	37,376	24,090	52.2	16,031	46.7	5,939	66.0	13,286	10,763	3,629	2.56	3.17
Paddock Lake village.....	1,125	831	45.6	631	42.5	125	57.6	294	231	73	2.66	3.06
Paris town.....	570	428	32.5	363	31.1	38	31.6	142	107	48	2.64	3.01
Pleasant Prairie village.....	7,272	5,372	44.8	4,507	43.2	574	52.6	1,900	1,550	638	2.68	3.14
Randall town.....	1,163	932	39.3	773	39.5	100	38.0	231	194	59	2.73	3.06
Powers Lake CDP (part).....	407	312	36.5	251	36.3	39	33.3	95	85	27	2.57	2.94
Wilmut CDP (part).....	69	59	35.6	50	34.0	5	60.0	10	9	3	2.58	2.80
Salem town.....	4,486	3,283	46.7	2,598	44.0	428	57.7	1,203	917	277	2.68	3.10
Camp Lake CDP.....	1,362	1,004	47.1	768	44.3	142	57.7	358	259	71	2.69	3.07
Lake Shangrila CDP (part).....	205	147	35.4	115	33.0	19	36.8	58	43	11	2.59	2.97
Wilmut CDP (part).....	110	71	36.6	53	24.5	10	60.0	39	28	11	2.40	2.90
Silver Lake village.....	908	629	51.7	476	48.1	100	61.0	279	225	78	2.65	3.18
Somers town.....	3,667	2,332	37.0	1,879	33.9	302	51.7	1,335	1,041	290	2.39	2.95
Twin Lakes village.....	2,345	1,618	44.7	1,223	41.0	253	57.7	727	572	202	2.55	3.04
Wheatland town.....	1,300	948	40.8	759	37.9	107	57.0	352	264	86	2.59	3.00
Lily Lake CDP.....	205	135	36.3	93	33.3	22	36.4	70	49	16	2.33	2.76

Table 7.
Households and Families: 2010—Con.

[For information on confidentiality protection, nonsampling error, and definitions, see Selected Appendixes at <www.census.gov/prod/cen2010/cph-1-a.pdf>]

State County County Subdivision Place	Total households	Family households						Nonfamily households			Average size	
		Total		Husband-wife family		Female householder, no husband present		Total	Householder living alone		House- holds	Families
		Number	Percent with own children under 18 years	Number	Percent with own children under 18 years	Number	Percent with own children under 18 years		Total	65 years and over		
Kenosha County—Con.												
Wheatland town—Con.												
Powers Lake CDP (part).....	38	27	33.3	21	19.0	6	83.3	11	10	3	2.29	2.67
Kewaunee County.....	8,239	5,717	41.5	4,787	38.1	563	60.7	2,522	2,127	946	2.48	2.97
Ahnapee town.....	384	280	31.8	245	29.4	18	50.0	104	79	39	2.45	2.84
Algoma city.....	1,406	862	37.2	668	30.8	134	59.0	544	484	236	2.21	2.82
Carlton town.....	406	294	33.3	257	33.9	16	25.0	112	96	41	2.50	2.97
Casco village.....	230	155	51.6	123	47.2	26	73.1	75	65	40	2.53	3.15
Casco town.....	432	341	43.7	304	43.1	18	44.4	91	76	29	2.70	3.06
Franklin town.....	379	278	41.7	236	39.8	19	47.4	101	78	23	2.60	3.04
Kewaunee city.....	1,278	733	41.3	587	34.1	98	71.4	545	466	212	2.24	2.81
Lincoln town.....	350	265	41.1	223	37.7	20	70.0	85	65	30	2.69	3.08
Luxemburg village.....	973	672	57.3	526	53.2	103	69.9	301	255	125	2.57	3.13
Luxemburg town.....	517	426	44.1	382	41.6	24	54.2	91	75	29	2.84	3.15
Montpelier town.....	502	373	39.1	329	38.0	19	52.6	129	113	46	2.60	3.03
Pierce town.....	343	247	32.8	210	31.0	21	52.4	96	72	28	2.43	2.80
Red River town.....	562	427	34.7	385	33.2	22	54.5	135	110	39	2.48	2.85
Dyckesville CDP (part).....	97	69	23.2	61	21.3	3	66.7	28	21	10	2.27	2.65
West Kewaunee town.....	477	364	44.5	312	42.6	25	48.0	113	93	29	2.72	3.14
La Crosse County.....	46,137	27,373	44.6	21,512	40.0	4,025	63.8	18,764	13,652	4,694	2.37	2.94
Bangor village.....	571	392	56.1	304	50.7	61	78.7	179	151	76	2.56	3.11
Bangor town.....	220	175	37.7	150	34.7	13	76.9	45	28	9	2.78	3.03
Barre town.....	449	357	41.5	313	39.3	28	53.6	92	68	19	2.75	3.04
Burns town.....	370	287	34.5	239	30.5	20	45.0	83	66	28	2.56	2.85
Campbell town.....	1,925	1,222	33.3	1,008	28.8	140	58.6	703	543	179	2.23	2.72
French Island CDP.....	1,874	1,196	33.4	988	28.7	138	59.4	678	525	174	2.24	2.72
Farmington town.....	796	584	38.5	508	35.0	40	60.0	212	162	56	2.59	2.99
Greenfield town.....	727	562	48.2	484	46.5	51	58.8	165	121	38	2.72	3.08
St. Joseph CDP.....	159	116	53.4	103	51.5	8	75.0	43	32	17	2.66	3.16
Hamilton town.....	842	701	45.2	643	44.5	36	50.0	141	102	34	2.89	3.15
Holland town.....	1,302	1,068	49.0	948	46.6	65	73.8	234	158	48	2.84	3.11
Brice Prairie CDP (part).....	0	0	(X)	0	(X)	0	(X)	0	0	0	0.00	0.00
Holmen village.....	3,400	2,431	55.4	1,887	51.1	366	71.9	969	785	278	2.64	3.14
La Crosse city.....	21,428	9,691	43.0	6,776	36.4	2,076	61.7	11,737	8,077	2,518	2.18	2.86
Medary town.....	557	435	40.2	399	39.8	21	33.3	122	93	36	2.62	2.95
Onalaska city.....	7,331	4,792	46.3	3,852	41.7	664	68.5	2,539	2,055	868	2.40	2.96
Onalaska town.....	2,035	1,672	42.2	1,493	40.1	104	59.6	363	266	75	2.76	3.02
Brice Prairie CDP (part).....	704	535	44.9	463	43.0	38	60.5	169	122	30	2.68	3.04
Rockland village.....	228	157	50.3	130	48.5	18	61.1	71	52	22	2.61	3.13
Shelby town.....	1,918	1,418	37.1	1,252	35.5	113	46.0	500	402	177	2.45	2.84
Washington town.....	207	170	35.3	152	33.6	9	44.4	37	31	15	2.70	2.96
West Salem village.....	1,831	1,259	51.4	974	44.8	200	75.0	572	492	218	2.48	2.99
Lafayette County.....	6,609	4,571	42.0	3,703	37.6	502	62.2	2,038	1,699	793	2.53	3.03
Argyle village.....	366	223	46.2	169	42.0	33	39.4	143	122	55	2.34	3.00
Argyle town.....	180	138	30.4	117	32.5	7	14.3	42	35	20	2.42	2.78
Belmont village.....	439	279	40.1	213	32.4	42	66.7	160	137	61	2.25	2.80
Belmont town.....	270	181	40.9	146	37.7	20	60.0	89	72	28	2.80	3.45
Benton village.....	398	264	44.7	210	39.0	34	64.7	134	114	52	2.44	3.00
Benton town.....	185	146	34.2	128	33.6	14	42.9	39	31	12	2.72	2.99
Blanchard town.....	98	74	43.2	65	41.5	5	20.0	24	17	5	2.69	3.05
Blanchardville village (part).....	284	181	46.4	131	41.2	30	66.7	103	87	35	2.28	2.83
Cuba City city (part).....	81	63	42.9	57	38.6	4	75.0	18	16	11	2.58	2.90
Darlington city.....	994	623	45.6	456	36.8	114	74.6	371	313	155	2.37	2.92
Darlington town.....	329	249	42.2	212	39.2	22	59.1	80	61	34	2.66	3.03
Elk Grove town.....	166	140	52.9	116	53.4	7	57.1	26	22	8	3.28	3.61
Fayette town.....	142	111	35.1	98	33.7	8	62.5	31	23	9	2.65	2.96
Gratiot village.....	97	64	39.1	46	30.4	14	57.1	33	26	14	2.43	2.91
Gratiot town.....	215	157	35.7	137	35.8	9	22.2	58	43	22	2.53	2.91
Hazel Green village (part).....	6	6	33.3	4	0.0	1	100.0	0	0	0	2.17	2.17
Kendall town.....	134	114	46.5	98	43.9	9	55.6	20	17	6	3.39	3.66
Lamont town.....	110	83	47.0	74	43.2	2	100.0	27	21	10	2.85	3.33
Monticello town.....	49	37	43.2	30	40.0	0	(X)	12	8	3	2.71	3.08
New Diggings town.....	194	143	34.3	116	30.2	13	53.8	51	43	19	2.59	3.04
Seymour town.....	143	112	52.7	94	54.3	6	50.0	31	24	13	3.12	3.56
Shullsburg city.....	534	324	44.4	255	37.3	47	70.2	210	189	96	2.30	2.96
Shullsburg town.....	135	106	36.8	89	34.8	5	60.0	29	24	6	2.62	2.95
South Wayne village.....	206	121	50.4	93	39.8	14	85.7	85	74	36	2.37	3.07
Wayne town.....	179	134	41.0	117	40.2	9	33.3	45	38	20	2.74	3.18
White Oak Springs town.....	43	30	43.3	27	37.0	1	100.0	13	11	4	2.74	3.30
Willow Springs town.....	283	214	39.3	181	34.8	16	62.5	69	55	26	2.68	3.01
Wiotia town.....	349	254	31.5	224	29.5	16	56.3	95	76	33	2.45	2.82
Woodford CDP.....	31	19	36.8	15	33.3	3	66.7	12	10	4	2.23	2.84
Langlade County.....	8,587	5,629	36.8	4,471	31.3	745	60.7	2,958	2,487	1,141	2.29	2.79
Ackley town.....	211	161	36.0	129	34.1	19	42.1	90	39	13	2.48	2.83
Ainsworth town.....	222	144	20.8	117	12.8	14	50.0	78	63	28	2.11	2.48
Antigo city.....	3,613	2,049	45.5	1,421	36.1	456	68.9	1,564	1,342	618	2.21	2.88
Antigo town.....	580	434	33.6	376	32.7	36	44.4	146	127	65	2.43	2.83

Table 7.
Households and Families: 2010—Con.

[For information on confidentiality protection, nonsampling error, and definitions, see Selected Appendixes at <www.census.gov/prod/cen2010/cph-1-a.pdf>]

State County County Subdivision Place	Total households	Family households						Nonfamily households			Average size	
		Total		Husband-wife family		Female householder, no husband present		Total	Householder living alone		House- holds	Families
		Number	Percent with own children under 18 years	Number	Percent with own children under 18 years	Number	Percent with own children under 18 years		Total	65 years and over		
Langlade County—Con.												
Elcho town.....	579	368	26.9	297	22.9	44	45.5	211	176	91	2.12	2.58
Elcho CDP.....	161	93	41.9	64	39.1	19	47.4	68	60	31	2.11	2.70
Post Lake CDP.....	180	125	15.2	111	12.6	7	14.3	55	47	26	2.08	2.42
Summit Lake CDP (part).....	14	9	33.3	7	28.6	2	50.0	5	5	2	2.00	2.44
Evergreen town.....	209	156	26.3	138	26.8	10	20.0	53	42	24	2.37	2.72
Langlade town.....	223	141	27.0	120	23.3	14	57.1	82	63	34	2.09	2.51
Neva town.....	369	273	35.9	236	32.6	17	41.2	96	80	26	2.44	2.82
Norwood town.....	360	276	35.9	238	34.0	15	46.7	84	66	37	2.54	2.85
Parrish town.....	36	27	29.6	26	30.8	1	0.0	9	8	2	2.19	2.56
Peck town.....	144	107	35.5	93	35.5	5	40.0	37	30	13	2.42	2.82
Polar town.....	384	299	37.5	268	35.8	17	58.8	85	67	25	2.56	2.88
Price town.....	94	67	35.8	59	32.2	7	71.4	27	20	7	2.43	2.82
Rolling town.....	576	454	37.9	391	35.5	28	46.4	122	97	42	2.61	2.86
Summit town.....	71	51	31.4	45	28.9	1	0.0	20	16	9	2.30	2.67
Upham town.....	320	218	22.9	185	18.4	22	36.4	102	87	36	2.11	2.49
Summit Lake CDP (part).....	49	29	51.7	20	40.0	5	60.0	20	15	4	2.37	2.83
Vilas town.....	93	63	38.1	58	36.2	3	33.3	30	24	8	2.51	3.10
White Lake village.....	156	100	43.0	63	25.4	26	88.5	56	48	25	2.33	2.87
Wolf River town.....	347	241	17.8	211	16.1	10	10.0	106	92	38	2.05	2.41
Lincoln County.....	12,094	8,176	37.9	6,604	32.3	999	61.4	3,918	3,297	1,499	2.33	2.81
Birch town.....	189	134	29.9	119	28.6	8	37.5	55	49	19	2.29	2.75
Bradley town.....	1,089	741	27.3	641	23.4	56	55.4	348	279	140	2.21	2.63
Corning town.....	330	262	38.5	219	35.2	18	61.1	68	55	20	2.68	2.94
Harding town.....	140	114	39.5	105	38.1	2	0.0	26	20	8	2.66	2.96
Harrison town.....	356	267	31.1	242	28.9	14	50.0	89	72	26	2.34	2.71
King town.....	373	272	27.6	246	24.4	13	53.8	101	79	42	2.29	2.65
Merrill city.....	4,175	2,516	46.0	1,796	37.1	517	67.9	1,659	1,461	727	2.25	2.88
Merrill town.....	1,204	922	35.0	789	32.2	75	46.7	282	228	78	2.47	2.78
Pine River town.....	754	593	33.6	531	31.5	35	51.4	161	134	54	2.48	2.80
Rock Falls town.....	266	199	29.1	176	24.4	13	53.8	67	53	19	2.32	2.63
Russell town.....	276	190	34.7	149	27.5	18	55.6	86	67	35	2.45	2.89
Schley town.....	378	271	35.4	233	32.6	18	33.3	107	77	18	2.47	2.89
Scott town.....	537	434	40.1	388	38.7	28	46.4	103	81	36	2.67	2.96
Skanawan town.....	165	127	25.2	114	23.7	7	42.9	38	31	14	2.37	2.70
Somo town.....	52	31	25.8	27	25.9	2	0.0	21	13	5	2.19	2.65
Tomahawk city.....	1,480	875	44.0	637	36.4	159	65.4	605	515	224	2.20	2.81
Tomahawk town.....	193	123	22.8	104	19.2	7	28.6	70	54	21	2.16	2.58
Wilson town.....	137	105	23.8	88	19.3	9	55.6	32	29	13	2.26	2.58
Manitowoc County.....	34,013	22,367	40.1	18,243	35.8	2,633	61.7	11,646	9,904	4,202	2.36	2.91
Cato town.....	590	483	37.7	419	38.2	28	35.7	107	91	40	2.65	2.94
Centerville town.....	252	179	37.4	160	40.0	11	18.2	73	60	22	2.56	3.06
Cleveland village.....	587	428	40.4	367	37.3	36	63.9	159	135	61	2.53	2.97
Cooperstown town.....	498	386	36.3	351	36.2	16	25.0	112	88	23	2.59	2.94
Eaton town.....	318	262	38.9	231	37.2	14	42.9	56	50	19	2.62	2.89
Francis Creek village.....	277	189	37.0	158	34.8	20	50.0	88	75	28	2.42	2.91
Franklin town.....	506	365	36.4	327	37.0	21	28.6	141	112	37	2.50	2.95
Gibson town.....	529	402	35.1	345	32.8	27	44.4	127	101	35	2.52	2.89
Keilnersville village.....	160	94	27.7	79	25.3	6	33.3	66	60	28	2.08	2.73
Kiel city (part).....	1,436	934	48.6	765	43.0	115	73.9	502	432	203	2.39	2.99
Kossuth town.....	827	634	33.9	563	31.6	28	67.9	193	149	56	2.53	2.86
Liberty town.....	492	387	39.3	348	37.6	14	28.6	105	84	36	2.60	2.94
Manitowoc city.....	14,623	8,600	42.7	6,510	36.3	1,455	64.1	6,023	5,173	2,155	2.24	2.91
Manitowoc town.....	438	327	32.1	284	31.3	23	39.1	111	93	48	2.47	2.87
Manitowoc Rapids town.....	831	681	31.0	630	30.2	29	37.9	150	123	66	2.55	2.82
Maple Grove town.....	293	231	45.0	213	45.5	5	40.0	62	54	18	2.85	3.28
Maribel village.....	141	105	43.8	85	41.2	13	61.5	36	29	12	2.49	2.84
Meeme town.....	551	433	33.5	391	34.0	18	27.8	118	94	33	2.62	2.95
Mishicot village.....	623	419	41.1	338	33.7	43	76.7	204	175	84	2.31	2.80
Mishicot town.....	487	376	37.0	333	34.2	19	57.9	111	88	19	2.65	2.99
Newton town.....	884	692	37.0	628	35.8	28	53.6	192	161	68	2.56	2.91
Reedsville village.....	472	322	45.3	269	43.1	30	63.3	150	126	53	2.56	3.13
Rockland town.....	357	289	40.1	261	38.7	10	50.0	68	54	18	2.80	3.10
Collins CDP.....	58	45	48.9	37	43.2	3	33.3	13	9	3	2.83	3.00
St. Nazianz village.....	324	209	45.5	161	41.0	29	69.0	115	93	48	2.42	2.97
Schleswig town.....	763	602	34.1	546	33.0	22	40.9	161	125	50	2.57	2.90
Two Creeks town.....	169	118	39.0	103	37.9	7	71.4	51	44	23	2.59	3.13
Two Rivers city.....	5,119	3,156	40.6	2,476	34.7	470	63.2	1,963	1,695	779	2.27	2.86
Two Rivers town.....	759	567	27.0	501	25.7	30	33.3	192	157	70	2.36	2.70
Valders village.....	406	272	46.7	208	39.4	48	75.0	134	119	49	2.37	2.90
Whitelaw village.....	301	225	39.6	193	35.2	18	72.2	76	64	21	2.51	2.93
Marathon County.....	53,176	36,326	43.4	29,251	39.1	4,500	62.9	16,850	13,698	5,114	2.49	3.00
Abbotsford city (part).....	226	153	56.2	117	50.4	22	81.8	73	54	21	2.73	3.27
Athens village.....	471	298	44.3	239	41.0	38	63.2	173	142	68	2.35	2.96
Bergen town.....	250	197	34.5	185	33.5	4	75.0	53	45	22	2.54	2.87
Berlin town.....	364	293	39.9	254	40.2	22	40.9	71	63	21	2.60	2.91
Bern town.....	189	152	39.5	129	38.0	12	33.3	37	27	12	3.13	3.53
Bevent town.....	454	337	33.5	291	30.9	23	60.9	117	98	44	2.46	2.86

Table 7.
Households and Families: 2010—Con.

[For information on confidentiality protection, nonsampling error, and definitions, see Selected Appendixes at <www.census.gov/prod/cen2010/cph-1-a.pdf>]

State County County Subdivision Place	Total households	Family households						Nonfamily households			Average size	
		Total		Husband-wife family		Female householder, no husband present		Total	Householder living alone		House- holds	Families
		Number	Percent with own children under 18 years	Number	Percent with own children under 18 years	Number	Percent with own children under 18 years		Total	65 years and over		
Marathon County—Con.												
Biramwood village (part).....	6	5	40.0	3	66.7	2	0.0	1	1	0	2.67	3.00
Brighton town.....	214	156	43.6	145	42.1	5	80.0	58	43	11	2.86	3.38
Brokaw village.....	123	66	33.3	43	25.6	16	56.3	57	41	7	2.04	2.59
Cassel town.....	322	256	46.9	225	45.8	17	47.1	66	54	24	2.83	3.20
Cleveland town.....	530	433	44.6	389	42.2	23	73.9	97	71	23	2.81	3.09
Colby city (part).....	199	122	45.1	96	41.7	14	57.1	77	62	30	2.46	3.07
Day town.....	410	321	40.8	284	41.5	17	35.3	89	73	23	2.65	3.00
Dorchester village (part).....	1	1	100.0	1	100.0	0	(X)	0	0	0	5.00	5.00
Easton town.....	426	326	37.4	292	38.4	13	46.2	100	82	37	2.61	3.00
Eau Pleine town.....	298	231	40.7	198	38.9	13	38.5	67	60	22	2.59	2.98
Edgar village.....	597	414	48.8	332	41.9	48	77.1	183	161	62	2.48	3.01
Elderon village.....	80	53	30.2	37	18.9	6	50.0	27	22	9	2.24	2.64
Elderon town.....	245	182	34.1	147	32.7	20	45.0	63	57	24	2.47	2.85
Emmet town.....	324	261	44.1	228	45.2	13	30.8	63	50	23	2.85	3.21
Fenwood village.....	64	43	41.9	35	37.1	3	66.7	21	17	6	2.38	2.84
Frankfort town.....	242	193	43.5	167	42.5	17	64.7	49	39	11	2.77	3.08
Franzen town.....	219	159	39.0	136	39.0	4	75.0	60	48	20	2.64	3.13
Green Valley town.....	218	166	31.3	137	29.2	11	45.5	52	46	17	2.48	2.80
Guenther town.....	133	94	43.6	79	43.0	3	33.3	39	29	14	2.56	2.99
Halsey town.....	208	171	46.8	151	47.7	6	66.7	37	28	13	3.13	3.49
Hamburg town.....	322	266	42.1	241	41.1	14	64.3	56	46	21	2.85	3.15
Harrison town.....	150	109	37.6	86	32.6	12	66.7	41	34	15	2.49	2.89
Hatley village.....	223	160	45.6	134	43.3	15	46.7	63	45	13	2.57	3.00
Hewitt town.....	239	179	36.3	162	34.6	10	60.0	60	50	18	2.54	2.94
Holton town.....	308	239	43.1	211	41.7	12	50.0	69	60	22	2.83	3.28
Hull town.....	262	202	42.1	179	41.9	4	75.0	60	51	22	2.85	3.32
Johnson town.....	310	256	43.4	230	40.9	9	55.6	54	40	14	3.18	3.48
Knowlton town.....	760	580	36.4	503	32.8	47	57.4	180	133	42	2.51	2.84
Knowlton CDP.....	54	41	31.7	37	27.0	4	75.0	13	10	1	2.22	2.51
Kronenwetter village.....	2,652	2,069	46.6	1,748	42.8	189	68.3	583	418	128	2.71	3.03
McMillan town.....	709	595	41.8	535	40.9	32	50.0	114	89	37	2.78	3.03
Maine town.....	890	699	35.9	628	34.7	38	42.1	191	153	55	2.63	2.96
Marathon town.....	396	321	38.0	285	36.8	23	52.2	75	63	23	2.65	2.96
Marathon City village.....	638	447	43.2	357	38.4	58	62.1	191	173	94	2.39	2.84
Marshfield city (part).....	394	203	41.9	156	31.4	31	77.4	191	158	60	2.02	2.68
Mosinee city.....	1,660	1,110	44.8	837	37.8	180	68.3	550	456	181	2.39	2.89
Mosinee town.....	814	646	40.1	546	36.8	63	63.5	168	123	33	2.66	2.94
Norrie town.....	368	276	40.6	239	38.5	15	40.0	92	72	28	2.65	3.01
Plover town.....	250	194	45.9	171	45.0	9	22.2	56	48	23	2.76	3.15
Reid town.....	489	378	35.2	311	31.5	43	53.5	111	91	37	2.47	2.80
Rib Falls town.....	345	284	44.0	259	44.0	11	45.5	61	50	22	2.88	3.21
Rib Mountain town.....	2,650	2,041	37.8	1,824	35.5	135	57.8	609	482	214	2.57	2.92
Rib Mountain CDP (part).....	2,227	1,686	36.8	1,508	34.5	114	57.0	541	436	199	2.53	2.89
Rietbrock town.....	332	277	43.0	241	42.3	15	60.0	55	46	25	2.93	3.25
Ringle town.....	619	508	41.9	461	40.3	29	55.2	111	82	28	2.76	3.03
Rothschild village.....	2,199	1,465	40.2	1,213	35.9	160	58.8	734	612	226	2.38	2.90
Schofield city.....	994	549	41.7	381	31.5	107	64.5	445	364	124	2.18	2.84
Spencer village.....	816	540	45.2	412	37.6	90	70.0	276	227	101	2.36	2.86
Spencer town.....	550	445	48.3	401	47.4	24	54.2	105	80	23	2.86	3.14
Stettin town.....	999	766	39.0	687	36.5	44	63.6	233	191	67	2.56	2.93
Rib Mountain CDP (part).....	5	4	75.0	1	0.0	2	100.0	1	1	1	2.40	2.50
Stratford village.....	666	433	48.7	338	43.8	58	69.0	233	209	89	2.37	2.97
Texas town.....	645	505	30.1	443	28.2	34	44.1	140	111	40	2.50	2.81
Unity village (part).....	84	55	45.5	47	36.2	5	100.0	29	26	8	2.43	3.04
Wausau city.....	16,487	9,415	45.9	6,709	39.2	1,890	63.8	7,072	5,835	2,152	2.31	3.02
Wausau town.....	860	684	31.7	609	30.4	40	42.5	176	140	74	2.57	2.84
Weston village.....	5,772	3,928	50.7	2,958	44.8	655	68.4	1,844	1,451	458	2.54	3.06
Weston town.....	228	191	44.5	167	43.7	14	57.1	37	27	11	2.77	3.02
Wien town.....	283	228	42.5	202	43.1	13	38.5	55	49	22	2.91	3.29
Marinette County.....	17,974	11,631	36.7	9,222	29.5	1,508	65.0	6,343	5,381	2,471	2.26	2.77
Amberg town.....	362	205	25.9	167	21.0	15	60.0	157	133	66	1.99	2.55
Amberg CDP.....	91	44	36.4	33	27.3	7	57.1	47	38	17	1.98	2.73
Athelstane town.....	233	155	20.6	134	17.2	13	30.8	78	67	30	2.16	2.59
Beaver town.....	490	338	33.1	292	28.8	26	65.4	152	130	59	2.34	2.79
Beecher town.....	331	212	29.7	183	23.0	19	78.9	119	97	40	2.19	2.68
Coleman village.....	315	197	39.1	146	30.1	29	75.9	118	101	42	2.30	2.86
Crivitz village.....	452	235	41.7	173	29.5	46	78.3	217	187	98	2.01	2.73
Dunbar town.....	258	179	28.5	168	29.2	8	25.0	79	61	29	2.46	2.88
Dunbar CDP.....	25	14	35.7	14	35.7	0	(X)	11	10	6	2.00	2.71
Goodman town.....	310	186	25.8	161	21.1	15	60.0	124	111	70	2.00	2.58
Goodman CDP.....	134	74	33.8	59	25.4	9	66.7	60	52	28	2.02	2.73
Grover town.....	687	506	37.4	433	37.2	37	40.5	181	139	53	2.57	2.97
Lake town.....	483	351	29.3	309	26.5	18	38.9	132	115	50	2.35	2.77
Marinette city.....	4,934	2,801	45.1	1,843	33.3	649	66.9	2,133	1,841	848	2.17	2.81
Middle Inlet town.....	376	251	28.3	217	24.9	19	36.8	125	101	46	2.23	2.69
Niagara city.....	695	440	43.4	330	34.2	72	66.7	255	211	110	2.34	2.88
Niagara town.....	370	259	34.0	234	31.6	8	75.0	111	89	43	2.31	2.75
Pembine town.....	398	263	28.1	216	19.9	32	71.9	135	113	51	2.23	2.69
Pembine CDP.....	80	53	32.1	43	20.9	7	100.0	27	26	11	2.41	2.98

Table 7.

Households and Families: 2010—Con.

[For information on confidentiality protection, nonsampling error, and definitions, see Selected Appendixes at <www.census.gov/prod/cen2010/cph-1-a.pdf>]

State County County Subdivision Place	Total households	Family households						Nonfamily households			Average size	
		Total		Husband-wife family		Female householder, no husband present		Total	Householder living alone		House- holds	Families
		Number	Percent with own children under 18 years	Number	Percent with own children under 18 years	Number	Percent with own children under 18 years		Total	65 years and over		
Marinette County—Con.												
Peshigo city.....	1,469	888	47.4	634	35.6	181	79.0	581	520	214	2.21	2.82
Peshigo town.....	1,617	1,256	33.9	1,114	30.9	77	54.5	361	306	146	2.51	2.82
Porterfield town.....	821	601	35.6	510	31.2	47	55.3	220	184	57	2.40	2.77
Pound village.....	152	99	46.5	75	41.3	16	62.5	53	40	14	2.48	2.99
Pound town.....	566	410	38.5	350	35.7	37	56.8	156	135	63	2.52	2.98
Silver Cliff town.....	218	151	19.2	143	18.9	6	33.3	67	55	32	2.25	2.71
Stephenson town.....	1,404	950	23.8	803	18.2	73	56.2	454	357	165	2.13	2.49
Wagner town.....	304	223	29.1	197	25.4	15	66.7	81	69	27	2.24	2.61
Wausaukee village.....	275	145	44.8	92	26.1	35	71.4	130	115	66	2.09	2.78
Wausaukee town.....	454	330	31.2	298	29.2	15	40.0	124	104	52	2.35	2.75
Marquette County.....	6,571	4,347	33.1	3,572	28.2	468	54.3	2,224	1,796	827	2.32	2.79
Buffalo town.....	448	329	34.3	280	31.1	25	72.0	119	88	31	2.71	3.16
Crystal Lake town.....	244	145	18.6	133	15.8	7	42.9	99	85	35	1.98	2.49
Douglas town.....	315	217	30.9	187	29.9	16	25.0	98	77	40	2.30	2.72
Endeavor village.....	175	126	49.2	99	43.4	16	68.8	49	36	8	2.67	3.12
Harris town.....	331	242	27.3	204	20.6	22	59.1	89	79	37	2.32	2.70
Mecan town.....	324	215	23.3	182	19.2	19	52.6	109	90	40	2.12	2.49
Montello city.....	628	356	45.8	250	37.6	70	61.4	272	236	136	2.23	2.89
Montello town.....	453	309	29.8	265	26.8	25	56.0	144	117	53	2.25	2.68
Moundville town.....	205	148	35.8	123	35.8	11	18.2	57	41	19	2.67	3.04
Neshkoro village.....	205	119	30.3	100	28.0	13	46.2	86	75	37	2.12	2.76
Neshkoro town.....	255	174	22.4	150	19.3	17	35.3	81	72	38	2.15	2.60
Newton town.....	238	155	31.6	131	29.8	18	33.3	83	71	29	2.30	2.82
Oxford village.....	248	155	45.8	110	37.3	29	69.0	93	76	33	2.45	2.99
Oxford town.....	371	259	32.4	219	29.7	19	36.8	112	80	32	2.39	2.71
Packwaukee town.....	638	413	26.9	335	20.6	43	48.8	225	170	64	2.22	2.64
Packwaukee CDP.....	119	74	39.2	48	18.8	15	73.3	45	37	14	2.20	2.61
Shields town.....	248	165	23.6	142	20.4	14	35.7	83	66	31	2.22	2.64
Springfield town.....	365	239	29.3	214	28.5	16	43.8	126	101	41	2.27	2.78
Westfield village.....	523	321	52.0	222	42.8	67	73.1	202	171	93	2.40	3.03
Westfield town.....	357	260	30.4	226	26.5	21	42.9	97	65	30	2.43	2.75
Menominee County.....	1,318	1,014	45.3	507	34.7	351	57.3	304	241	99	3.17	3.53
Menominee town.....	1,318	1,014	45.3	507	34.7	351	57.3	304	241	99	3.17	3.53
Keshena CDP.....	358	287	62.7	98	51.0	150	68.0	71	62	24	3.41	3.74
Legend Lake CDP.....	521	400	33.5	252	24.6	86	44.2	121	93	42	2.93	3.24
Middle Village CDP (part).....	11	6	33.3	4	25.0	1	0.0	5	5	2	3.00	4.17
Neopit CDP.....	211	149	50.3	61	42.6	65	61.5	62	43	15	3.19	3.74
Zoar CDP.....	30	21	52.4	13	46.2	6	66.7	9	8	4	3.27	3.95
Milwaukee County.....	383,591	221,019	48.6	134,758	41.7	66,573	62.3	162,572	129,317	39,008	2.41	3.14
Bayside village (part).....	1,796	1,249	41.9	1,114	39.8	110	62.7	547	480	268	2.38	2.90
Brown Deer village.....	5,275	3,199	40.9	2,399	37.0	599	54.9	2,076	1,777	660	2.27	2.91
Cudahy city.....	8,059	4,666	42.0	3,281	36.2	952	57.7	3,393	2,857	1,057	2.26	2.94
Fox Point village.....	2,747	1,859	43.1	1,663	42.3	140	51.4	888	781	385	2.36	2.92
Franklin city.....	13,642	9,351	42.0	7,957	40.3	922	51.5	4,291	3,596	1,466	2.45	2.99
Glendale city.....	5,815	3,381	37.3	2,682	34.4	536	50.6	2,434	2,073	962	2.14	2.80
Greendale village.....	6,075	4,016	40.2	3,192	35.6	606	59.9	2,059	1,827	1,030	2.31	2.87
Greenfield city.....	16,860	9,285	37.3	7,059	33.2	1,554	50.6	7,575	6,316	2,785	2.13	2.83
Hales Corners village.....	3,301	2,066	41.0	1,621	38.0	325	51.4	1,235	1,043	482	2.31	2.91
Milwaukee city (part).....	230,221	130,214	52.4	64,459	43.7	52,112	64.1	100,007	77,416	18,862	2.50	3.28
Oak Creek city.....	14,064	9,077	46.6	7,357	44.5	1,155	56.5	4,022	4,022	1,295	2.44	3.06
River Hills village.....	595	492	37.2	444	36.3	32	50.0	103	91	40	2.68	2.97
St. Francis city.....	4,494	2,210	36.4	1,646	32.3	390	50.0	2,284	1,915	617	2.02	2.80
Shorewood village.....	6,381	3,109	46.5	2,427	43.9	488	57.2	3,272	2,489	735	2.06	2.83
South Milwaukee city.....	9,043	5,475	43.4	3,913	37.3	1,072	60.8	3,568	2,963	1,149	2.31	2.93
Wauwatosa city.....	20,435	11,969	45.2	9,652	43.1	1,668	55.6	8,466	7,018	2,963	2.23	2.92
West Allis city.....	27,454	14,601	44.3	9,953	38.5	3,276	58.8	12,853	10,585	3,637	2.17	2.90
West Milwaukee village.....	1,979	856	53.7	509	47.3	247	66.4	1,123	902	185	2.12	3.14
Whitefish Bay village.....	5,355	3,944	54.4	3,430	54.0	389	57.3	1,411	1,166	430	2.63	3.13
Monroe County.....	17,376	11,740	44.5	9,160	38.8	1,690	65.3	5,636	4,649	1,827	2.52	3.05
Adrian town.....	286	224	40.6	192	40.6	18	38.9	62	50	8	2.66	3.01
Angelo town.....	497	367	37.6	301	34.6	37	54.1	130	105	39	2.60	2.98
Byron town.....	519	375	36.5	292	30.5	51	54.9	144	113	34	2.57	2.95
Cashton village.....	448	292	52.1	214	46.7	42	71.4	156	127	55	2.46	3.02
Clifton town.....	198	156	46.2	144	45.8	5	40.0	42	34	18	3.48	4.03
Glendale town.....	250	200	32.5	168	29.2	16	43.8	50	43	13	2.67	2.97
Grant town.....	199	148	30.4	124	27.4	15	53.3	51	44	12	2.42	2.80
Greenfield town.....	281	211	36.5	190	33.2	13	61.5	70	60	34	2.52	2.92
Tunnel City CDP.....	49	32	25.0	25	12.0	3	66.7	17	14	9	2.16	2.59
Jefferson town.....	239	194	44.3	173	43.9	12	58.3	45	37	11	3.42	3.82
Kendall village.....	198	133	42.9	100	35.0	24	58.3	65	56	23	2.38	2.87
Lafayette town.....	103	82	35.4	79	34.2	1	0.0	21	16	5	2.66	2.99
La Grange town.....	741	610	40.7	535	37.2	53	58.5	131	102	43	2.71	2.93
Leon town.....	403	318	40.3	291	37.8	15	46.7	85	66	24	2.68	3.00
Lincoln town.....	332	243	40.7	216	37.0	7	85.7	89	75	26	2.51	2.95
Little Falls town.....	567	439	39.6	375	36.0	31	58.1	128	105	39	2.67	3.01
Cataract CDP.....	72	46	45.7	35	40.0	7	57.1	26	22	9	2.49	3.00

Table 7.
Households and Families: 2010—Con.

[For information on confidentiality protection, nonsampling error, and definitions, see Selected Appendixes at <www.census.gov/prod/cen2010/cph-1-a.pdf>]

State County County Subdivision Place	Total households	Family households						Nonfamily households			Average size	
		Total		Husband-wife family		Female householder, no husband present		Total	Householder living alone		House- holds	Families
		Number	Percent with own children under 18 years	Number	Percent with own children under 18 years	Number	Percent with own children under 18 years		Total	65 years and over		
Monroe County—Con.												
Melvina village.....	39	26	57.7	17	52.9	6	66.7	13	13	3	2.67	3.31
New Lyme town.....	65	50	38.0	48	37.5	0	(X)	15	11	3	2.58	2.92
Norwalk village.....	215	144	52.1	108	47.2	28	67.9	71	55	30	2.97	3.58
Oakdale village.....	129	75	48.0	55	45.5	12	33.3	54	42	15	2.30	2.96
Oakdale town.....	272	215	39.5	189	36.5	10	50.0	57	46	18	2.81	3.13
Portland town.....	290	223	44.4	194	42.8	12	41.7	67	52	21	2.79	3.19
Ridgeville town.....	184	142	45.1	108	37.0	20	80.0	42	39	14	2.68	3.06
Scott town.....	48	39	25.6	32	25.0	3	0.0	9	9	2	2.81	3.08
Sheldon town.....	208	166	51.8	148	50.7	7	57.1	42	34	14	3.50	4.03
Sparta city.....	3,986	2,342	48.1	1,568	39.3	558	67.6	1,644	1,343	534	2.32	2.95
Sparta town.....	1,128	907	37.9	776	34.3	73	53.4	221	165	78	2.69	2.93
Tomah city.....	3,900	2,194	52.2	1,493	42.5	506	74.5	1,706	1,468	562	2.25	2.96
Tomah town.....	533	412	37.9	354	34.2	36	52.8	121	91	43	2.63	2.92
Warrens village.....	154	96	50.0	75	46.7	17	58.8	58	50	30	2.36	3.03
Wellington town.....	217	172	40.1	150	39.3	10	50.0	45	39	19	2.86	3.26
Wells town.....	206	152	38.2	133	36.8	9	55.6	54	43	16	2.52	2.94
Wilton village.....	203	130	45.4	90	41.1	25	52.0	73	62	23	2.48	3.03
Wilton town.....	276	225	51.6	197	51.8	14	35.7	51	40	13	3.72	4.24
Wyeville village.....	62	38	36.8	31	29.0	4	75.0	24	14	5	2.37	2.79
Oconto County.....	15,415	10,755	38.5	8,928	34.6	1,076	58.6	4,660	3,783	1,551	2.42	2.87
Abrams town.....	724	543	38.5	474	38.6	33	33.3	181	141	53	2.56	2.93
Abrams CDP.....	141	101	27.7	79	30.4	10	20.0	40	31	12	2.41	2.79
Bagley town.....	126	90	33.3	78	28.2	6	66.7	36	33	18	2.31	2.73
Brazeau town.....	571	388	27.8	352	25.3	26	46.2	183	157	74	2.25	2.68
Breed town.....	312	205	33.7	173	31.8	19	47.4	107	87	32	2.28	2.77
Chase town.....	1,018	825	54.3	732	52.7	47	63.8	193	146	43	2.95	3.27
Doty town.....	146	85	11.8	78	10.3	1	0.0	61	54	25	1.78	2.21
Gillett city.....	592	352	47.4	241	40.7	76	61.8	240	205	88	2.29	2.86
Gillett town.....	409	320	34.4	273	33.0	26	26.9	89	76	33	2.55	2.88
How town.....	215	148	31.1	132	30.3	4	50.0	67	60	28	2.40	2.88
Lakewood town.....	398	256	23.4	228	20.6	18	38.9	142	113	62	2.05	2.47
Lakewood CDP.....	150	93	32.3	76	28.9	11	45.5	57	43	20	2.15	2.67
Lena village.....	251	143	46.9	103	46.6	29	48.3	108	98	35	2.25	3.00
Lena town.....	286	212	32.5	176	29.5	13	30.8	74	55	20	2.54	2.87
Little River town.....	424	307	34.5	256	32.8	23	43.5	117	96	40	2.58	2.96
Little Suamico town.....	1,772	1,399	44.6	1,249	43.0	77	48.1	373	258	60	2.71	3.01
Sobieski CDP.....	97	65	53.8	57	49.1	3	66.7	32	22	9	2.67	3.15
Maple Valley town.....	291	205	27.8	182	25.8	13	53.8	86	74	32	2.27	2.70
Morgan town.....	391	293	33.1	260	31.5	18	33.3	98	82	33	2.51	2.90
Mountain town.....	386	241	24.9	204	19.1	20	60.0	145	107	52	2.13	2.59
Mountain CDP.....	158	102	31.4	86	24.4	8	75.0	56	41	16	2.30	2.76
Oconto city.....	1,872	1,172	43.3	844	36.1	214	65.4	700	602	282	2.35	2.95
Oconto town.....	519	397	33.5	337	29.1	25	60.0	122	97	40	2.57	2.92
Oconto Falls city.....	1,251	753	52.3	504	42.1	182	74.2	498	419	161	2.24	2.81
Oconto Falls town.....	499	381	36.0	338	34.0	23	47.8	118	90	39	2.54	2.87
Pensaukee town.....	567	422	35.3	356	31.7	37	59.5	145	108	28	2.43	2.72
Pulaski village (part).....	0	0	(X)	0	(X)	0	(X)	0	0	0	0.00	0.00
Riverview town.....	378	232	16.4	206	11.2	16	62.5	146	113	57	1.92	2.31
Spruce town.....	368	243	36.6	203	31.5	26	61.5	125	105	47	2.27	2.78
Stiles town.....	603	436	34.6	349	30.9	40	50.0	167	123	38	2.47	2.84
Suring village.....	232	133	53.4	91	40.7	34	88.2	99	91	52	2.17	2.86
Townsend town.....	464	325	18.8	292	16.4	15	46.7	139	114	56	2.11	2.46
Townsend CDP.....	72	39	33.3	29	24.1	7	42.9	33	25	15	2.03	2.64
Underhill town.....	350	249	31.7	217	28.6	15	33.3	101	79	23	2.52	2.98
Oneida County.....	16,003	10,396	32.9	8,547	27.7	1,201	57.7	5,607	4,622	2,070	2.21	2.68
Cassian town.....	445	329	23.7	288	19.8	18	55.6	116	88	43	2.21	2.48
Crescent town.....	857	617	31.9	522	28.2	49	46.9	240	189	82	2.37	2.74
Enterprise town.....	146	102	15.7	97	14.4	4	25.0	44	36	14	2.16	2.52
Hazelhurst town.....	537	397	28.5	357	26.3	22	50.0	140	114	42	2.37	2.72
Lake Tomahawk town.....	443	289	22.5	258	18.2	17	64.7	154	132	56	2.09	2.52
Lake Tomahawk CDP.....	116	64	26.6	51	19.6	4	25.0	52	46	17	1.97	2.48
Little Rice town.....	154	99	17.2	87	12.6	5	100.0	55	43	18	1.99	2.31
Lynne town.....	69	48	16.7	43	11.6	2	0.0	21	19	7	2.04	2.44
Minocqua town.....	2,079	1,303	28.0	1,126	24.3	119	50.4	776	645	325	2.11	2.59
Minocqua CDP.....	264	93	29.0	67	22.4	21	42.9	171	138	65	1.71	2.56
Monico town.....	127	89	28.1	72	25.0	11	45.5	38	29	9	2.43	2.82
Newbold town.....	1,176	839	31.6	741	28.3	56	50.0	337	267	104	2.31	2.69
Nokomis town.....	590	445	31.0	391	27.9	36	47.2	145	123	56	2.32	2.66
Pelican town.....	1,183	820	34.5	679	30.3	86	58.1	363	298	121	2.33	2.74
Piehl town.....	41	27	25.9	24	29.2	3	0.0	14	12	3	2.10	2.59
Pine Lake town.....	1,136	824	32.6	683	28.3	77	48.1	312	240	92	2.40	2.74
Rhineland city.....	3,545	1,876	47.1	1,225	37.6	479	66.4	1,669	1,400	607	2.10	2.79
Schoepke town.....	188	122	24.6	103	18.4	12	50.0	66	53	15	2.06	2.46
Stella town.....	263	201	34.3	175	32.0	14	50.0	62	52	22	2.47	2.81
Sugar Camp town.....	729	511	30.3	454	26.4	34	61.8	218	181	80	2.32	2.76
Three Lakes town.....	996	647	27.7	544	23.5	61	47.5	349	294	161	2.10	2.57
Three Lakes CDP.....	299	166	37.3	131	29.8	25	72.0	133	113	58	2.02	2.67
Woodboro town.....	351	248	28.6	220	28.6	20	30.0	103	81	34	2.31	2.71

Table 7.
Households and Families: 2010—Con.

[For information on confidentiality protection, nonsampling error, and definitions, see Selected Appendixes at <www.census.gov/prod/cen2010/cph-1-a.pdf>]

State County County Subdivision Place	Total households	Family households						Nonfamily households			Average size	
		Total		Husband-wife family		Female householder, no husband present		Total	Householder living alone		House- holds	Families
		Number	Percent with own children under 18 years	Number	Percent with own children under 18 years	Number	Percent with own children under 18 years		Total	65 years and over		
Oneida County—Con.												
Woodruff town.....	948	563	33.0	458	27.7	76	63.2	385	326	179	2.10	2.68
Woodruff CDP.....	455	217	42.9	141	31.9	60	70.0	238	199	113	1.97	2.78
Outagamie County.....	69,648	46,997	47.0	37,914	43.0	6,142	64.7	22,651	18,004	6,038	2.49	3.02
Appleton city (part).....	23,963	14,881	49.2	11,473	44.6	2,426	65.2	9,082	7,286	2,214	2.41	3.04
Bear Creek village.....	155	114	43.0	86	41.9	14	64.3	41	28	12	2.89	3.29
Black Creek village.....	513	354	51.4	274	45.3	53	71.7	159	113	35	2.57	3.03
Black Creek town.....	469	383	38.1	332	36.7	24	37.5	86	70	24	2.68	2.97
Bovina town.....	436	350	40.0	312	37.8	16	56.3	86	71	30	2.63	2.92
Buchanan town.....	2,393	1,916	52.3	1,664	49.4	163	70.6	477	361	100	2.82	3.13
Center town.....	1,277	1,045	36.2	950	35.5	51	56.9	232	185	65	2.66	2.93
Cicero town.....	408	319	41.4	287	40.1	17	52.9	89	72	26	2.70	3.08
Combined Locks village.....	1,232	953	48.6	845	47.1	67	56.7	279	231	104	2.70	3.12
Dale town.....	982	826	44.1	747	41.2	46	76.1	156	119	33	2.78	3.03
Dale CDP.....	202	158	47.5	142	43.7	10	100.0	44	31	9	2.61	2.92
Deer Creek town.....	242	178	34.3	150	36.0	12	25.0	64	47	11	2.60	2.97
Ellington town.....	984	788	43.4	712	43.1	47	55.3	196	147	60	2.80	3.14
Freedom town.....	2,124	1,665	48.2	1,445	46.5	140	57.1	459	357	101	2.75	3.11
Grand Chute town.....	9,378	5,390	41.1	4,302	36.3	744	63.0	3,988	3,085	1,038	2.21	2.84
Greenville town.....	3,631	2,971	51.6	2,620	49.4	212	69.3	660	488	124	2.83	3.12
Hortonia town.....	391	313	40.3	290	39.3	12	50.0	78	67	26	2.76	3.11
Hortonville village.....	1,045	766	50.4	597	45.4	111	69.4	279	230	77	2.59	3.01
Howard village (part).....	0	0	(X)	0	(X)	0	(X)	0	0	0	0.00	0.00
Kaukauna city.....	6,270	4,090	48.6	3,147	43.8	645	65.7	2,180	1,747	667	2.45	3.01
Kaukauna town.....	435	345	45.5	317	44.8	20	60.0	90	68	30	2.85	3.20
Kimberly village.....	2,739	1,760	46.4	1,365	41.0	245	66.1	979	830	363	2.35	2.92
Liberty town.....	305	253	43.9	225	39.6	10	100.0	52	42	14	2.84	3.09
Little Chute village.....	4,207	2,848	45.4	2,234	40.4	442	64.9	1,359	1,071	355	2.46	2.97
Maine town.....	342	252	37.7	213	35.2	20	45.0	90	67	25	2.53	2.90
Maple Creek town.....	238	181	38.1	155	33.5	9	55.6	57	42	17	2.60	2.93
New London city (part).....	648	422	52.1	297	45.8	68	79.4	226	178	54	2.47	3.00
Nichols village.....	112	69	50.7	54	46.3	11	63.6	43	39	9	2.44	3.13
Oneida town.....	1,484	1,222	44.4	887	39.9	240	55.8	262	204	80	3.07	3.34
Osborn town.....	403	330	47.6	289	47.1	23	47.8	73	56	16	2.90	3.19
Seymour city.....	1,458	915	50.9	691	45.2	166	70.5	543	467	236	2.36	2.99
Seymour town.....	438	351	40.7	318	39.0	20	45.0	87	72	29	2.72	3.06
Shiocton village.....	372	255	49.0	178	39.9	47	74.5	117	98	34	2.48	2.96
Vandenbroek town.....	516	444	43.2	411	41.4	20	70.0	72	58	26	2.86	3.09
Wrightstown village (part).....	58	48	41.7	47	40.4	1	100.0	10	8	3	2.60	2.90
Ozaukee County.....	34,228	24,174	42.7	20,759	40.7	2,364	55.2	10,054	8,475	3,552	2.47	2.97
Bayside village (part).....	35	32	25.0	28	25.0	1	0.0	3	2	1	2.54	2.59
Belgium village.....	817	608	52.1	539	51.0	42	71.4	209	169	49	2.74	3.24
Belgium town.....	554	405	36.8	373	36.5	21	33.3	149	128	42	2.55	3.02
Cedarburg city.....	4,691	3,060	46.3	2,539	44.4	398	57.0	1,631	1,421	612	2.38	3.00
Cedarburg town.....	2,055	1,755	42.2	1,613	41.8	91	44.0	300	239	111	2.80	3.05
Fredonia village.....	827	614	50.7	495	47.1	74	64.9	213	167	48	2.60	3.01
Fredonia town.....	807	640	36.6	574	36.4	40	22.5	167	129	43	2.69	3.03
Waubeka CDP.....	251	192	40.6	170	40.0	11	36.4	59	48	15	2.60	3.00
Grafton village.....	4,863	3,192	43.5	2,629	41.5	397	55.2	1,671	1,411	537	2.36	2.92
Grafton town.....	1,612	1,235	34.3	1,104	33.4	88	36.4	377	292	103	2.51	2.86
Mequon city.....	8,598	6,561	40.9	5,920	39.7	436	51.1	2,037	1,748	969	2.56	2.97
Newburg village (part).....	45	23	43.5	14	28.6	5	100.0	22	15	7	2.16	2.78
Port Washington city.....	4,704	2,956	44.2	2,401	40.5	390	62.1	1,748	1,456	560	2.31	2.91
Port Washington town.....	618	465	40.9	385	37.9	50	58.0	153	117	42	2.66	3.06
Saukville village.....	1,766	1,208	49.4	947	45.9	184	63.6	558	462	100	2.52	3.06
Saukville town.....	704	555	32.6	500	31.6	29	34.5	149	129	58	2.59	2.93
Thiensville village.....	1,532	865	42.0	698	38.4	118	55.9	667	590	270	2.11	2.82
Pepin County.....	3,051	2,085	38.6	1,760	33.8	203	67.5	966	817	364	2.40	2.91
Albany town.....	237	187	41.2	166	39.8	6	33.3	50	34	11	2.85	3.23
Durand city.....	838	509	43.2	378	33.1	94	74.5	329	296	154	2.20	2.83
Durand town.....	270	217	42.9	188	37.8	18	72.2	53	40	20	2.75	3.00
Frankfort town.....	139	99	32.3	89	30.3	9	55.6	40	28	9	2.47	2.90
Lima town.....	252	202	35.1	173	33.5	7	42.9	50	42	15	2.79	3.01
Pepin village.....	399	226	30.5	193	23.3	27	77.8	173	153	64	1.98	2.58
Pepin town.....	303	218	35.3	191	34.0	12	41.7	85	71	29	2.38	2.81
Stockholm village.....	36	21	14.3	19	10.5	2	50.0	15	14	6	1.83	2.33
Stockholm town.....	83	54	27.8	51	25.5	1	0.0	29	24	9	2.37	3.00
Waterville town.....	345	231	40.7	201	37.8	22	59.1	114	95	38	2.41	2.95
Arkansaw CDP.....	80	47	40.4	38	36.8	7	57.1	33	29	14	2.21	2.87
Waubek town.....	149	121	43.8	111	42.3	5	80.0	28	20	9	2.84	3.15
Pierce County.....	15,002	10,188	44.6	8,315	40.8	1,161	62.6	4,814	3,320	1,103	2.55	2.97
Bay City village.....	201	128	50.0	91	47.3	20	55.0	73	54	12	2.49	3.00
Clifton town.....	700	595	44.4	559	44.0	25	48.0	105	84	23	2.87	3.13
Diamond Bluff town.....	194	137	34.3	119	30.3	9	66.7	57	39	17	2.42	2.80
Diamond Bluff CDP.....	85	55	32.7	46	26.1	5	60.0	30	21	10	2.28	2.69
Ellsworth village.....	1,331	827	51.1	598	44.6	161	68.9	504	421	176	2.39	2.98
Ellsworth town.....	434	333	38.7	291	38.1	24	37.5	101	77	27	2.64	2.99

Table 7.
Households and Families: 2010—Con.

[For information on confidentiality protection, nonsampling error, and definitions, see Selected Appendixes at <www.census.gov/prod/cen2010/cph-1-a.pdf>]

State County County Subdivision Place	Total households	Family households						Nonfamily households			Average size	
		Total		Husband-wife family		Female householder, no husband present		Total	Householder living alone		House- holds	Families
		Number	Percent with own children under 18 years	Number	Percent with own children under 18 years	Number	Percent with own children under 18 years		Total	65 years and over		
Pierce County—Con.												
Elmwood village.....	343	222	40.5	171	35.1	32	56.3	121	105	48	2.28	2.82
El Paso town.....	253	199	38.2	169	34.3	14	64.3	54	43	19	2.69	2.99
Gilman town.....	365	285	41.8	252	40.5	14	64.3	80	68	16	2.63	3.00
Hartland town.....	333	244	36.9	201	33.3	23	52.2	89	70	22	2.48	2.89
Isabelle town.....	113	78	37.2	69	33.3	3	100.0	35	24	9	2.49	2.95
Maiden Rock village.....	50	31	48.4	23	34.8	4	75.0	19	14	6	2.38	2.81
Maiden Rock town.....	237	180	30.0	159	28.9	7	42.9	57	47	13	2.49	2.85
Martell town.....	445	337	39.2	299	36.8	15	60.0	108	79	30	2.66	3.00
Oak Grove town.....	722	610	46.7	557	46.1	24	54.2	112	80	22	2.98	3.23
Plum City village.....	243	150	39.3	114	36.0	23	43.5	93	82	47	2.29	2.91
Prescott city.....	1,685	1,152	49.6	900	44.0	170	65.9	533	392	126	2.50	2.97
River Falls city (part).....	3,768	1,988	50.5	1,448	45.9	380	66.1	1,780	958	248	2.49	2.94
River Falls town.....	852	670	40.0	587	39.9	48	35.4	182	129	37	2.66	2.97
Rock Elm town.....	191	140	38.6	122	36.1	6	66.7	51	39	7	2.54	2.94
Salem town.....	190	146	45.2	125	42.4	9	66.7	44	32	8	2.68	3.04
Spring Lake town.....	224	174	32.8	153	30.1	10	50.0	50	36	12	2.51	2.80
Spring Valley village (part).....	544	370	48.9	293	43.3	51	68.6	174	147	63	2.40	2.90
Trenton town.....	718	539	37.3	459	31.8	45	68.9	179	136	54	2.54	2.89
Hager City CDP.....	139	89	40.4	72	33.3	7	85.7	50	40	14	2.43	3.00
Trimbelle town.....	635	482	38.4	418	34.7	33	57.6	153	113	41	2.63	3.00
Union town.....	231	171	45.6	138	42.8	11	81.8	60	51	20	2.64	3.09
Polk County.....	18,004	12,256	41.0	9,786	35.7	1,498	62.9	5,748	4,735	1,958	2.43	2.90
Alden town.....	1,059	797	39.6	680	36.9	56	58.9	262	192	64	2.63	2.98
Amery city.....	1,286	705	44.4	507	36.5	135	65.9	581	529	324	2.14	2.89
Apple River town.....	459	326	37.1	264	34.1	29	48.3	133	109	37	2.48	2.88
Balsam Lake village.....	434	257	35.4	190	25.3	40	62.5	177	156	75	2.12	2.66
Balsam Lake town.....	568	430	30.7	372	28.2	29	24.1	138	111	40	2.48	2.79
Beaver town.....	341	244	35.7	200	32.0	19	47.4	97	78	27	2.45	2.86
Black Brook town.....	508	375	42.4	321	39.3	29	58.6	133	97	32	2.61	2.97
Bone Lake town.....	286	210	37.6	176	33.0	24	58.3	76	64	23	2.51	2.89
Centuria village.....	414	227	51.1	138	47.1	63	60.3	187	148	69	2.29	3.00
Ciam Falls town.....	255	170	32.4	141	28.4	12	50.0	85	71	30	2.34	2.86
Lewis CDP.....	67	40	35.0	31	29.0	4	50.0	27	22	10	2.45	3.15
Clayton village.....	208	149	61.7	83	50.6	50	84.0	59	50	15	2.75	3.10
Clayton town.....	388	282	40.1	232	36.6	28	60.7	106	85	28	2.51	2.92
Clear Lake village.....	459	282	46.1	196	36.2	60	76.7	177	154	66	2.32	2.94
Clear Lake town.....	330	258	44.6	210	41.9	19	52.6	72	59	22	2.72	3.06
Dresser village.....	361	231	54.1	172	49.4	37	73.0	130	98	37	2.48	3.00
Eureka town.....	642	489	39.5	403	35.0	39	51.3	153	115	38	2.57	2.88
Farmington town.....	652	494	46.2	427	43.1	33	75.8	158	105	36	2.80	3.11
Frederic village.....	496	274	47.1	194	36.1	55	72.7	222	193	102	2.16	2.84
Garfield town.....	622	493	39.4	423	36.2	43	53.5	129	103	39	2.72	2.98
Georgetown town.....	429	298	25.2	256	21.5	23	39.1	131	110	56	2.28	2.70
Johnstown town.....	208	160	31.9	126	31.7	18	38.9	48	39	15	2.57	2.84
Laketown town.....	397	281	33.8	244	31.6	23	43.5	116	102	25	2.42	2.88
Lincoln town.....	884	660	33.2	575	29.4	51	56.9	224	174	73	2.50	2.84
Lorain town.....	118	85	32.9	69	27.5	7	85.7	33	30	17	2.41	2.78
Luck village.....	475	289	42.6	206	35.4	55	56.4	186	159	84	2.23	2.77
Luck town.....	384	275	33.5	237	30.4	22	45.5	109	87	25	2.42	2.81
McKinley town.....	149	106	27.4	86	20.9	11	45.5	43	34	6	2.33	2.63
Milltown village.....	416	237	48.5	151	34.4	54	74.1	179	151	64	2.19	2.79
Milltown town.....	493	364	35.4	321	31.2	23	65.2	129	99	37	2.49	2.86
Osceola village.....	1,142	660	52.3	441	41.7	151	74.2	482	411	132	2.25	2.91
Osceola town.....	1,051	811	51.4	683	49.3	72	65.3	240	190	53	2.72	3.08
St. Croix Falls city.....	967	522	44.8	378	34.7	108	72.2	445	389	182	2.14	2.87
St. Croix Falls town.....	461	357	35.9	303	32.7	35	45.7	104	81	30	2.53	2.83
Sterling town.....	335	222	34.2	187	31.0	20	50.0	113	89	23	2.36	2.87
Turtle Lake village (part).....	37	25	52.0	12	33.3	11	81.8	12	11	7	2.51	3.00
West Sweden town.....	290	211	33.2	182	30.2	14	42.9	79	62	25	2.41	2.79
Portage County.....	27,814	17,270	42.1	14,155	38.2	2,092	61.8	10,544	7,559	2,632	2.39	2.92
Alban town.....	358	260	34.6	224	34.8	20	35.0	98	83	48	2.47	2.92
Almond village.....	174	119	48.7	95	47.4	17	64.7	55	47	23	2.57	3.17
Almond town.....	264	199	39.2	174	36.2	15	60.0	65	53	24	2.58	2.93
Amherst village.....	434	274	53.3	196	44.4	53	84.9	160	137	65	2.38	2.99
Amherst town.....	524	403	34.7	363	33.6	20	45.0	121	100	34	2.53	2.88
Amherst Junction village.....	137	102	52.9	90	47.8	5	100.0	35	25	6	2.75	3.16
Belmont town.....	264	186	30.1	158	26.6	11	63.6	78	63	28	2.33	2.74
Buena Vista town.....	453	345	38.3	307	36.2	22	59.1	108	83	24	2.64	3.01
Carson town.....	514	389	36.0	348	35.9	25	32.0	125	96	35	2.54	2.92
Dewey town.....	368	284	37.3	251	33.9	17	76.5	84	63	21	2.53	2.86
Eau Pleine town.....	369	276	33.0	239	30.5	19	47.4	93	75	26	2.46	2.86
Grant town.....	758	569	39.4	498	36.1	43	60.5	189	140	48	2.51	2.88
Hull town.....	2,069	1,619	39.0	1,437	36.7	116	54.3	450	351	124	2.58	2.91
Junction City village.....	169	115	51.3	91	42.9	15	86.7	54	47	18	2.60	3.12
Lanark town.....	590	445	42.7	373	38.3	41	56.1	145	101	35	2.59	2.91
Linwood town.....	430	337	36.5	292	32.5	26	69.2	93	80	30	2.61	2.96
Milladore village (part).....	0	0	(X)	0	(X)	0	(X)	0	0	0	0.00	0.00
Nelsonville village.....	61	39	43.6	32	43.8	5	60.0	22	16	5	2.54	3.03

Table 7.
Households and Families: 2010—Con.

[For information on confidentiality protection, nonsampling error, and definitions, see Selected Appendixes at <www.census.gov/prod/cen2010/cph-1-a.pdf>]

State County County Subdivision Place	Total households	Family households						Nonfamily households			Average size	
		Total		Husband-wife family		Female householder, no husband present		Total	Householder living alone		House- holds	Families
		Number	Percent with own children under 18 years	Number	Percent with own children under 18 years	Number	Percent with own children under 18 years		Total	65 years and over		
Portage County—Con.												
New Hope town.....	297	212	32.5	190	30.5	16	50.0	85	64	27	2.42	2.82
Park Ridge village.....	217	137	36.5	120	35.0	11	63.6	80	74	49	2.26	2.92
Pine Grove town.....	359	243	42.4	196	39.8	27	66.7	116	96	39	2.61	3.15
Bancroft CDP.....	197	141	46.8	108	45.4	20	60.0	56	46	21	2.72	3.21
Plover village.....	4,948	3,242	47.3	2,614	42.2	447	70.0	1,706	1,306	418	2.44	2.99
Plover town.....	639	497	38.6	407	36.6	52	50.0	142	100	35	2.66	2.95
Rosholt village.....	208	136	52.2	96	45.8	27	85.2	72	60	21	2.43	3.02
Sharon town.....	775	589	38.0	516	36.6	44	52.3	186	153	62	2.56	2.93
Polonia CDP.....	198	154	45.5	131	41.2	11	63.6	44	33	16	2.66	2.99
Stevens Point city.....	10,598	4,944	44.2	3,699	39.0	903	60.2	5,654	3,700	1,189	2.21	2.87
Stockton town.....	1,087	873	42.4	784	41.1	45	57.8	214	175	52	2.68	3.00
Whiting village.....	750	436	32.1	365	29.0	50	44.0	314	271	146	2.13	2.77
Price County.....	6,329	4,029	33.4	3,335	29.0	424	54.7	2,300	1,963	910	2.20	2.73
Catawba village.....	60	31	22.6	25	16.0	3	66.7	29	25	10	1.83	2.45
Catawba town.....	108	75	44.0	61	39.3	8	62.5	33	28	15	2.49	2.97
Eisenstein town.....	294	193	24.9	168	24.4	13	23.1	101	86	51	2.14	2.63
Elk town.....	458	317	22.4	290	20.7	18	27.8	141	115	49	2.16	2.55
Emery town.....	120	94	28.7	79	31.6	6	16.7	26	22	5	2.48	2.76
Fifield town.....	432	270	26.3	233	23.6	19	47.4	162	132	64	2.09	2.56
Flambeau town.....	208	150	32.7	126	32.5	18	27.8	58	46	16	2.35	2.73
Georgetown town.....	68	50	34.0	45	35.6	3	33.3	18	15	8	2.51	2.92
Hackett town.....	76	48	35.4	39	28.2	2	100.0	28	20	3	2.22	2.75
Harmony town.....	104	67	25.4	61	24.6	2	50.0	37	33	13	2.13	2.63
Hill town.....	142	98	31.6	86	31.4	7	28.6	44	42	20	2.35	2.87
Ogema CDP (part).....	13	8	25.0	7	14.3	0	(X)	5	4	1	2.15	2.63
Kennan village.....	61	44	20.5	33	18.2	5	40.0	17	16	8	2.21	2.64
Kennan town.....	129	100	40.0	81	39.5	7	28.6	29	26	8	2.76	3.12
Knox town.....	156	100	23.0	85	20.0	9	33.3	56	48	23	2.19	2.66
Lake town.....	507	347	28.0	296	25.3	29	44.8	160	134	58	2.22	2.65
Ogema town.....	318	197	36.0	170	32.4	10	30.0	121	108	51	2.23	2.82
Ogema CDP (part).....	67	42	38.1	36	36.1	2	50.0	25	24	8	2.30	3.02
Park Falls city.....	1,096	622	42.3	479	33.4	92	72.8	474	404	192	2.15	2.78
Phillips city.....	695	338	46.2	236	34.7	79	73.4	357	313	169	2.00	2.79
Prentice village.....	293	180	48.9	123	42.3	42	66.7	113	99	43	2.25	2.87
Prentice town.....	186	141	35.5	118	32.2	15	53.3	45	37	15	2.55	2.94
Spirit town.....	123	84	22.6	69	17.4	5	20.0	39	32	13	2.25	2.65
Worcester town.....	695	483	29.0	432	27.5	32	34.4	212	182	76	2.24	2.69
Racine County.....	75,651	51,400	44.3	37,695	38.7	9,844	62.0	24,251	19,959	7,443	2.52	3.04
Burlington city (part).....	4,240	2,702	47.7	2,010	41.7	487	64.1	1,538	1,285	547	2.43	3.03
Burlington town.....	2,506	1,821	39.8	1,541	36.8	160	54.4	685	529	210	2.59	3.00
Bohners Lake CDP.....	932	660	43.9	553	41.0	65	55.4	272	213	85	2.62	3.08
Browns Lake CDP.....	808	586	37.7	503	34.2	50	64.0	222	175	73	2.52	2.93
Caledonia village.....	9,629	7,187	38.5	6,123	36.3	673	51.1	2,442	1,955	811	2.55	2.94
Dover town.....	1,326	940	39.5	763	36.3	107	50.5	386	306	129	2.54	2.97
Eagle Lake CDP.....	466	320	39.4	253	35.2	33	48.5	146	106	32	2.55	2.98
Elmwood Park village.....	197	152	33.6	131	33.6	13	38.5	45	34	21	2.52	2.87
Mount Pleasant village.....	11,136	7,395	36.5	6,022	32.6	941	57.9	3,741	3,249	1,585	2.33	2.86
North Bay village.....	91	77	36.4	73	34.2	4	75.0	14	14	6	2.65	2.94
Norway town.....	2,942	2,309	42.9	1,991	40.8	194	58.2	633	478	159	2.70	3.02
Wind Lake CDP.....	1,986	1,536	43.9	1,319	40.9	134	64.9	450	333	108	2.69	3.03
Racine city.....	30,530	19,222	50.3	11,158	41.6	6,139	65.0	11,308	9,314	2,888	2.53	3.17
Raymond town.....	1,417	1,121	38.8	990	38.0	70	44.3	296	231	105	2.73	3.07
Rochester village.....	1,343	1,069	42.1	905	39.9	103	55.3	274	210	67	2.72	3.04
Sturtevant village.....	2,103	1,373	45.6	990	40.4	257	56.8	730	593	210	2.44	2.99
Union Grove village.....	1,881	1,269	51.7	912	46.1	252	66.7	612	513	181	2.51	3.06
Waterford village.....	2,114	1,483	48.6	1,175	44.6	216	62.5	631	516	255	2.54	3.04
Waterford town.....	2,322	1,844	42.9	1,628	41.3	119	56.3	478	372	98	2.73	3.06
Tichigan CDP.....	1,886	1,491	44.0	1,320	42.4	92	57.6	395	306	73	2.72	3.05
Wind Point village.....	731	551	29.9	513	28.8	27	44.4	180	159	88	2.36	2.75
Yorkville town.....	1,143	885	38.4	770	36.9	82	41.5	258	201	83	2.67	3.03
Richland County.....	7,349	4,852	39.1	3,891	34.0	595	59.0	2,497	2,080	979	2.41	2.93
Akan town.....	168	115	26.1	99	25.3	8	37.5	53	43	14	2.37	2.81
Bloom town.....	202	139	38.1	115	33.9	11	72.7	63	51	21	2.53	3.05
Boaz village.....	67	40	32.5	34	26.5	3	66.7	27	20	6	2.33	2.75
Buena Vista town.....	707	517	45.1	410	39.5	59	66.1	190	142	58	2.64	3.02
Gotham CDP.....	75	47	53.2	36	52.8	5	60.0	28	20	8	2.55	3.15
Sextonville CDP.....	207	148	51.4	101	40.6	29	75.9	59	45	21	2.66	3.05
Cazenovia village (part).....	133	86	41.9	60	31.7	22	63.6	47	38	18	2.34	2.80
Dayton town.....	278	205	38.0	179	31.8	14	85.7	73	58	26	2.45	2.80
Eagle town.....	208	154	29.2	136	25.7	8	50.0	54	37	17	2.55	2.91
Forest town.....	137	102	27.5	95	24.2	0	(X)	35	28	12	2.47	2.86
Henrietta town.....	203	148	27.7	129	27.9	11	18.2	55	42	22	2.38	2.76
Ithaca town.....	247	194	34.5	163	31.3	17	58.8	53	47	17	2.51	2.84
Lone Rock village.....	370	244	47.1	157	35.7	59	67.8	126	106	40	2.40	2.87
Marshall town.....	215	172	35.5	154	34.4	9	44.4	43	37	19	2.64	2.97
Orion town.....	233	161	37.9	134	37.3	12	41.7	72	60	20	2.48	2.99
Richland town.....	507	378	34.7	326	29.8	26	61.5	129	111	53	2.53	2.88

Table 7.
Households and Families: 2010—Con.

[For information on confidentiality protection, nonsampling error, and definitions, see Selected Appendixes at <www.census.gov/prod/cen2010/cph-1-a.pdf>]

State County County Subdivision Place	Total households	Family households						Nonfamily households			Average size	
		Total		Husband-wife family		Female householder, no husband present		Total	Householder living alone		House- holds	Families
		Number	Percent with own children under 18 years	Number	Percent with own children under 18 years	Number	Percent with own children under 18 years		Total	65 years and over		
Richland County—Con.												
Richland Center city.....	2,361	1,235	44.9	882	37.0	256	62.9	1,126	965	500	2.12	2.87
Richwood town.....	233	168	29.8	127	23.6	19	36.8	65	50	27	2.29	2.62
Rockbridge town.....	293	220	33.6	206	33.5	9	22.2	73	67	35	2.51	2.95
Sylvan town.....	183	132	36.4	115	38.3	7	14.3	51	42	14	3.01	3.60
Viola village (part).....	183	124	46.8	94	40.4	22	59.1	59	48	25	2.61	3.15
Westford town.....	193	143	36.4	127	35.4	10	30.0	50	44	20	2.72	3.15
Willow town.....	195	153	38.6	133	39.1	9	22.2	42	34	13	2.90	3.21
Yuba village.....	33	22	36.4	16	31.3	4	75.0	11	10	2	2.24	2.73
Rock County.....	62,905	42,416	45.4	31,157	39.0	7,757	64.6	20,489	16,529	6,379	2.50	3.00
Avon town.....	230	176	36.9	146	33.6	24	58.3	54	33	12	2.64	2.95
Beloit city.....	13,781	8,867	49.9	5,460	41.2	2,520	66.5	4,914	4,053	1,541	2.57	3.16
Beloit town.....	3,119	2,216	34.2	1,728	29.8	331	48.9	903	765	395	2.46	2.90
Bradford town.....	399	299	46.2	258	43.4	22	68.2	100	78	22	2.78	3.19
Brodhead city (part).....	44	9	11.1	8	12.5	1	0.0	35	33	32	1.30	2.22
Center town.....	418	313	35.1	281	34.2	17	41.2	105	78	31	2.55	2.90
Clinton village.....	801	546	52.4	398	48.5	105	67.6	255	219	92	2.58	3.16
Clinton town.....	329	261	42.9	224	41.1	16	56.3	68	50	16	2.83	3.10
Edgerton city (part).....	2,195	1,400	49.7	1,031	44.5	242	63.6	795	648	268	2.42	3.00
Evansville city.....	1,942	1,304	57.3	990	51.9	212	75.5	638	533	199	2.54	3.12
Footville village.....	299	208	42.8	154	37.0	38	57.9	91	77	23	2.51	2.98
Fulton town.....	1,281	975	37.5	829	35.5	84	44.0	306	240	85	2.54	2.87
Harmony town.....	906	772	42.5	692	40.6	44	50.0	134	103	41	2.84	3.04
Janesville city.....	25,828	16,718	46.9	12,032	39.7	3,268	67.0	9,110	7,280	2,730	2.43	2.95
Janesville town.....	1,325	1,059	34.2	946	31.8	53	52.8	266	195	79	2.59	2.87
Johnstown town.....	300	233	33.0	208	30.8	18	55.6	67	50	21	2.59	2.90
La Prairie town.....	331	235	32.3	200	32.0	21	33.3	96	75	28	2.52	2.97
Lima town.....	473	369	40.7	310	38.7	34	58.8	104	76	31	2.69	2.99
Magnolia town.....	301	220	36.8	186	34.4	15	33.3	81	71	29	2.55	2.99
Milton city.....	2,231	1,499	48.8	1,102	43.6	266	61.3	732	598	245	2.48	2.98
Milton town.....	1,129	830	39.2	724	36.5	60	58.3	299	215	66	2.59	2.96
Newark town.....	593	451	29.5	406	29.1	27	25.9	142	115	44	2.60	2.97
Orfordville village.....	542	394	52.5	299	45.2	57	70.2	148	125	56	2.66	3.11
Plymouth town.....	460	377	34.0	329	31.0	22	59.1	83	65	23	2.68	2.95
Hanover CDP.....	69	50	44.0	36	38.9	7	57.1	19	13	5	2.62	3.00
Porter town.....	381	282	37.2	251	35.5	14	64.3	99	81	40	2.48	2.87
Rock town.....	1,240	864	36.1	649	31.0	120	50.0	376	277	85	2.51	2.94
Spring Valley town.....	289	224	31.3	190	27.9	20	50.0	65	49	16	2.58	2.89
Turtle town.....	956	710	36.5	599	32.1	65	61.5	246	210	96	2.48	2.86
Union town.....	782	605	45.3	527	42.7	41	63.4	177	137	33	2.68	3.03
Rusk County.....	6,232	4,013	37.0	3,199	31.6	496	59.7	2,219	1,883	879	2.34	2.89
Atlanta town.....	244	188	26.6	156	25.0	14	28.6	56	44	21	2.43	2.72
Big Bend town.....	182	107	14.0	97	10.3	5	60.0	75	60	27	1.97	2.45
Big Falls town.....	54	39	30.8	34	29.4	3	66.7	15	11	5	2.59	3.03
Bruce village.....	371	203	42.9	143	31.5	44	75.0	168	155	87	2.10	2.85
Cedar Rapids town.....	17	12	33.3	12	33.3	0	(X)	5	4	2	2.41	2.92
Conrath village.....	42	22	45.5	14	42.9	3	33.3	20	19	9	2.26	3.23
Dewey town.....	225	163	32.5	143	28.0	11	45.5	62	48	20	2.42	2.79
Flambeau town.....	402	314	38.2	252	33.7	32	56.3	88	70	34	2.63	2.89
Glen Flora village.....	41	22	36.4	15	33.3	5	20.0	19	18	6	2.17	2.91
Grant town.....	311	224	44.2	186	40.9	25	60.0	87	67	26	2.61	3.08
Grow town.....	161	124	29.0	110	29.1	10	30.0	37	29	12	2.65	2.98
Hawkins village.....	159	84	32.1	65	24.6	12	50.0	75	65	30	1.92	2.56
Hawkins town.....	66	50	20.0	41	14.6	1	0.0	16	11	5	2.32	2.42
Hubbard town.....	90	53	35.8	46	32.6	3	33.3	37	30	11	2.27	2.91
Ingram village.....	32	21	52.4	13	46.2	4	75.0	11	9	6	2.44	3.05
Ladysmith city.....	1,527	806	46.2	566	35.3	164	73.8	721	636	308	2.14	2.86
Lawrence town.....	119	85	48.2	66	43.9	12	58.3	34	29	17	2.61	3.09
Marshall town.....	219	163	51.5	144	50.7	9	44.4	56	47	20	3.14	3.74
Murry town.....	115	83	27.7	62	27.4	12	33.3	32	28	13	2.41	2.82
Richland town.....	94	65	35.4	53	30.2	10	70.0	29	27	16	2.47	3.02
Rusk town.....	215	147	31.3	129	28.7	9	55.6	68	60	29	2.35	2.85
Sheldon village.....	116	67	28.4	53	18.9	11	54.5	49	42	15	2.04	2.64
South Fork town.....	59	32	31.3	30	26.7	1	100.0	27	23	12	2.03	2.78
Strickland town.....	113	81	24.7	61	23.0	13	38.5	32	31	11	2.41	2.86
Stubbs town.....	236	172	36.6	141	30.5	21	66.7	64	47	22	2.45	2.81
Thornapple town.....	324	224	33.9	185	31.4	19	52.6	100	83	35	2.39	2.84
Tony village.....	47	29	34.5	20	25.0	4	50.0	18	11	5	2.40	2.83
True town.....	110	84	39.3	73	43.8	8	12.5	26	22	5	2.69	3.12
Washington town.....	153	101	22.8	88	17.0	5	40.0	52	38	16	2.22	2.65
Weyerhaeuser village.....	116	60	35.0	42	31.0	11	36.4	56	49	21	2.05	2.83
Wilkinson town.....	21	12	25.0	11	27.3	0	(X)	9	8	2	1.90	2.50
Willard town.....	213	143	30.8	117	27.4	13	53.8	70	57	29	2.37	2.87
Wilson town.....	38	33	36.4	31	35.5	2	50.0	5	5	2	2.79	3.03
St. Croix County.....	31,799	23,014	49.1	18,936	45.5	2,568	67.3	8,785	6,816	2,201	2.63	3.07
Baldwin village.....	1,572	1,006	55.6	813	51.5	122	73.0	566	454	190	2.48	3.09
Baldwin town.....	354	287	38.0	250	36.4	23	43.5	67	57	15	2.62	2.90
Cady town.....	317	236	34.7	203	34.0	16	37.5	81	61	20	2.56	2.92

Table 7.
Households and Families: 2010—Con.

[For information on confidentiality protection, nonsampling error, and definitions, see Selected Appendixes at <www.census.gov/prod/cen2010/cph-1-a.pdf>]

State County County Subdivision Place	Total households	Family households						Nonfamily households			Average size	
		Total		Husband-wife family		Female householder, no husband present		Total	Householder living alone		House- holds	Families
		Number	Percent with own children under 18 years	Number	Percent with own children under 18 years	Number	Percent with own children under 18 years		Total	65 years and over		
St. Croix County—Con.												
Cylon town.....	255	191	38.7	163	35.6	10	60.0	64	43	18	2.68	2.96
Deer Park village.....	100	65	35.4	49	26.5	8	75.0	35	30	13	2.16	2.65
Eau Galle town.....	401	319	43.9	280	43.2	18	55.6	82	69	16	2.84	3.21
Emerald town.....	303	238	43.3	202	41.1	14	57.1	65	51	17	2.82	3.15
Emerald CDP (part).....	39	22	54.5	19	52.6	0	(X)	17	14	4	2.62	3.59
Erin Prairie town.....	258	200	41.5	177	37.9	13	69.2	58	41	14	2.67	3.01
Forest town.....	243	194	36.6	164	33.5	18	50.0	49	39	11	2.59	2.83
Glenwood town.....	288	213	42.3	186	41.4	14	42.9	75	63	16	2.73	3.18
Emerald CDP (part).....	24	15	40.0	7	14.3	5	60.0	9	9	0	2.46	3.07
Glenwood City city.....	509	328	47.9	215	37.7	80	70.0	181	166	88	2.37	2.91
Hammond village.....	715	499	55.1	392	50.3	66	78.8	216	171	53	2.62	3.08
Hammond town.....	698	592	54.4	520	52.1	42	76.2	106	70	15	3.01	3.23
Hudson city.....	5,287	3,324	50.1	2,592	45.1	521	69.1	1,963	1,563	550	2.36	2.95
Hudson town.....	2,703	2,385	53.0	2,167	52.0	124	63.7	318	223	49	3.12	3.31
Kinnickinnic town.....	609	511	40.7	456	38.8	23	56.5	98	71	16	2.81	3.05
New Richmond city.....	3,421	2,094	52.9	1,535	46.6	374	71.4	1,327	1,073	375	2.37	3.01
North Hudson village.....	1,471	1,048	47.4	838	42.7	129	66.7	423	308	73	2.56	2.98
Pleasant Valley town.....	184	142	42.3	124	37.1	10	70.0	42	35	6	2.80	3.11
Richmond town.....	1,105	919	53.9	802	52.9	68	61.8	186	134	21	2.95	3.21
River Falls city (part).....	1,382	824	45.4	645	40.2	130	63.8	558	436	182	2.24	2.79
Roberts village.....	625	442	54.5	325	49.2	72	72.2	183	137	32	2.64	3.09
Rush River town.....	194	151	38.4	126	34.1	18	72.2	43	32	12	2.56	2.86
St. Joseph town.....	1,388	1,136	42.0	1,005	39.8	75	60.0	252	188	58	2.74	3.00
Houlton CDP.....	167	105	39.0	73	28.8	19	52.6	62	45	15	2.31	2.73
Somerset village.....	990	654	65.1	434	58.3	147	80.3	336	236	60	2.64	3.15
Somerset town.....	1,391	1,129	48.4	952	46.4	96	58.3	262	185	45	2.90	3.20
Springfield town.....	350	264	36.4	235	37.0	16	31.3	86	72	17	2.66	3.10
Spring Valley village (part).....	3	2	0.0	2	0.0	0	(X)	1	0	0	2.00	2.00
Stanton town.....	347	270	38.5	226	35.8	24	58.3	77	63	16	2.59	2.89
Star Prairie village.....	230	155	48.4	109	38.5	28	75.0	75	64	18	2.44	2.95
Star Prairie town.....	1,296	991	47.8	829	44.4	96	62.5	305	234	56	2.70	3.05
Troy town.....	1,665	1,364	47.3	1,232	45.9	76	53.9	301	214	54	2.83	3.12
Warren town.....	548	453	41.7	401	41.4	30	50.0	95	65	13	2.90	3.15
Wilson village.....	72	54	38.9	47	34.0	5	60.0	18	13	8	2.56	2.91
Woodville village.....	525	334	57.2	240	50.4	62	79.0	191	155	54	2.49	3.05
Sauk County.....	25,192	16,634	43.6	13,023	38.2	2,318	64.3	8,558	6,887	2,790	2.43	2.94
Baraboo city.....	5,161	3,016	48.2	2,122	39.6	608	70.2	2,145	1,774	760	2.26	2.89
Baraboo town.....	666	490	36.1	415	33.5	43	48.8	176	142	63	2.51	2.87
Bear Creek town.....	234	180	34.4	160	35.0	6	16.7	54	42	15	2.53	2.89
Cazenovia village (part).....	2	2	0.0	2	0.0	0	(X)	0	0	0	2.00	2.00
Dellona town.....	580	431	38.3	368	33.7	42	59.5	149	109	32	2.68	3.00
Delton town.....	924	662	38.1	520	34.6	93	44.1	262	188	71	2.58	2.96
Excelsior town.....	606	489	32.1	443	29.6	23	52.2	117	92	23	2.59	2.86
Fairfield town.....	424	314	35.7	278	34.2	14	50.0	110	85	30	2.54	2.92
Franklin town.....	248	194	38.7	169	38.5	10	40.0	54	46	15	2.63	3.00
Freedom town.....	173	136	38.2	110	36.4	10	40.0	37	31	10	2.58	2.90
Greenfield town.....	362	277	36.8	232	33.2	24	45.8	85	62	18	2.57	2.86
Honey Creek town.....	287	217	35.9	189	31.7	8	75.0	70	57	21	2.55	2.92
Ironton village.....	92	69	50.7	47	42.6	11	72.7	23	15	4	2.75	3.06
Ironton town.....	219	184	41.8	164	40.9	11	45.5	35	29	10	3.01	3.30
Lake Delton village.....	1,269	653	36.6	481	29.3	111	62.2	616	449	122	2.21	2.80
La Valle village.....	165	97	43.3	65	36.9	20	60.0	68	52	24	2.22	2.78
La Valle town.....	543	421	29.0	376	25.3	22	54.5	122	102	34	2.40	2.68
Lime Ridge village.....	70	44	38.6	36	33.3	3	66.7	26	18	7	2.31	2.77
Loganville village.....	126	82	45.1	59	45.8	18	38.9	44	34	16	2.38	2.87
Merrimac village.....	185	123	33.3	100	28.0	18	50.0	62	44	19	2.27	2.65
Merrimac town.....	407	290	24.5	252	20.6	24	45.8	117	84	32	2.31	2.60
Lake Wisconsin CDP (part).....	35	26	19.2	22	18.2	2	50.0	9	4	1	2.29	2.42
North Freedom village.....	271	176	49.4	126	41.3	31	67.7	95	67	24	2.59	3.03
Plain village.....	321	224	43.3	181	38.1	23	73.9	97	83	39	2.41	2.86
Prairie du Sac village.....	1,649	1,075	51.5	835	45.7	175	70.9	574	471	211	2.41	2.96
Prairie du Sac town.....	447	343	36.2	313	34.8	17	52.9	104	82	42	2.56	2.92
Reedsburg city.....	3,795	2,357	52.1	1,744	47.0	424	67.5	1,438	1,212	564	2.41	3.04
Reedsburg town.....	464	357	32.8	300	29.7	29	48.3	107	81	31	2.60	2.92
Rock Springs village.....	137	99	45.5	68	39.7	17	52.9	38	22	6	2.64	2.96
Sauk City village.....	1,431	871	49.8	647	43.6	146	71.9	560	470	197	2.30	2.93
Spring Green village.....	690	433	48.0	348	41.4	59	81.4	257	230	128	2.27	2.88
Spring Green town.....	716	506	39.1	425	35.5	53	62.3	210	166	56	2.37	2.81
Sumpter town.....	444	295	56.6	194	51.5	60	65.0	149	125	37	2.64	3.19
Bluffview CDP.....	283	175	65.7	94	61.7	50	68.0	108	89	27	2.62	3.26
Troy town.....	295	220	40.5	190	38.4	15	40.0	75	56	21	2.69	3.11
Washington town.....	320	264	42.0	216	42.1	21	47.6	56	45	17	3.12	3.39
West Baraboo village.....	595	365	44.7	250	36.4	78	66.7	230	161	34	2.38	2.87
Westfield town.....	213	161	39.1	150	39.3	6	50.0	52	46	19	2.68	3.16
Winfield town.....	315	254	37.4	222	36.5	20	35.0	61	48	13	2.72	3.00
Wisconsin Dells city (part).....	74	45	51.1	32	37.5	10	80.0	29	24	5	2.36	3.02
Woodland town.....	272	218	35.8	194	35.1	15	33.3	54	43	20	2.90	3.26

Table 7.

Households and Families: 2010—Con.

[For information on confidentiality protection, nonsampling error, and definitions, see Selected Appendixes at <www.census.gov/prod/cen2010/cph-1-a.pdf>]

State County County Subdivision Place	Total households	Family households						Nonfamily households			Average size	
		Total		Husband-wife family		Female householder, no husband present		Total	Householder living alone		House- holds	Families
		Number	Percent with own children under 18 years	Number	Percent with own children under 18 years	Number	Percent with own children under 18 years		Total	Total		
Sawyer County.....	7,038	4,656	33.9	3,516	26.2	755	58.4	2,382	1,963	872	2.31	2.77
Bass Lake town.....	921	645	40.3	437	31.8	156	60.3	276	209	73	2.57	2.98
Chief Lake CDP (part).....	107	72	43.1	31	29.0	31	54.8	35	25	8	2.95	3.38
Little Round Lake CDP (part).....	159	110	62.7	41	61.0	57	66.7	49	37	8	3.00	3.54
Reserve CDP (part).....	11	9	33.3	7	28.6	2	50.0	2	2	0	3.00	3.22
Couderay village.....	35	20	25.0	20	25.0	0	(X)	15	10	5	2.29	2.80
Couderay town.....	161	108	35.2	72	30.6	28	35.7	53	50	22	2.49	3.03
Reserve CDP (part).....	97	61	44.3	29	44.8	26	34.6	36	34	15	2.65	3.38
Draper town.....	107	67	14.9	57	8.8	5	40.0	40	31	15	1.91	2.25
Edgewater town.....	244	161	19.9	138	16.7	16	25.0	83	65	28	2.13	2.53
Exeland village.....	82	51	33.3	42	33.3	5	20.0	31	22	11	2.39	2.90
Hayward city.....	1,048	550	49.8	341	35.8	147	74.8	498	437	210	2.10	2.80
Hayward town.....	1,358	1,000	41.7	723	33.9	185	61.6	358	305	132	2.56	2.96
Chief Lake CDP (part).....	75	55	36.4	36	33.3	16	43.8	20	16	7	3.07	3.62
Little Round Lake CDP (part).....	172	142	65.5	32	43.8	80	70.0	30	26	8	3.40	3.56
Hunter town.....	308	201	25.9	147	16.3	29	41.4	107	87	44	2.20	2.62
Chief Lake CDP (part).....	17	12	8.3	9	0.0	2	0.0	5	4	3	2.06	2.17
Little Round Lake CDP (part).....	0	0	(X)	0	(X)	0	(X)	0	0	0	0.00	0.00
New Post CDP (part).....	112	67	40.3	33	24.2	19	52.6	45	34	19	2.34	2.90
Lenroot town.....	547	397	30.0	340	26.8	37	37.8	150	120	52	2.34	2.70
Meadowbrook town.....	58	40	25.0	36	27.8	3	0.0	18	15	6	2.26	2.68
Meteor town.....	66	49	28.6	42	21.4	3	100.0	17	15	8	2.39	2.80
Ojibwa town.....	109	80	27.5	68	20.6	7	57.1	29	26	10	2.28	2.66
Radisson village.....	110	57	43.9	36	25.0	15	80.0	53	45	21	2.19	2.91
Radisson town.....	171	109	29.4	82	23.2	15	46.7	62	48	23	2.35	2.79
New Post CDP (part).....	18	13	30.8	9	22.2	3	33.3	5	4	2	2.39	2.62
Reserve CDP (part).....	0	0	(X)	0	(X)	0	(X)	0	0	0	0.00	0.00
Round Lake town.....	457	318	20.4	275	17.5	28	35.7	139	107	39	2.14	2.48
Sand Lake town.....	364	246	24.8	191	18.3	30	56.7	118	103	42	2.23	2.69
Reserve CDP (part).....	52	40	20.0	21	19.0	9	11.1	12	12	2	2.67	3.05
Stone Lake CDP (part).....	50	32	40.6	21	19.0	7	100.0	18	14	4	2.24	2.63
Spider Lake town.....	183	110	13.6	98	12.2	5	20.0	73	62	33	1.92	2.36
Weirgor town.....	154	94	24.5	84	25.0	2	50.0	60	45	25	2.16	2.67
Winter village.....	153	75	50.7	45	40.0	19	73.7	78	66	34	2.05	2.87
Winter town.....	402	278	18.3	242	14.9	20	55.0	124	95	39	2.14	2.47
Shawano County.....	17,019	11,566	39.5	9,171	34.4	1,501	61.7	5,453	4,522	2,052	2.42	2.91
Almon town.....	238	170	36.5	135	35.6	14	35.7	68	56	30	2.45	2.89
Angelica town.....	666	508	47.4	429	45.5	47	63.8	158	133	55	2.69	3.11
Angelica CDP (part).....	27	18	38.9	14	28.6	3	100.0	9	8	4	2.00	2.44
Krakow CDP.....	153	99	44.4	84	41.7	12	58.3	54	46	17	2.31	2.85
Aniwa village.....	111	71	47.9	53	41.5	13	61.5	40	33	9	2.34	2.92
Aniwa town.....	210	161	37.9	136	35.3	14	50.0	49	37	19	2.58	2.88
Bartelme town.....	320	207	41.5	125	31.2	59	62.7	113	92	37	2.56	3.13
Belle Plaine town.....	757	559	30.4	478	27.4	48	47.9	198	168	69	2.38	2.75
Birmamwood village (part).....	337	212	45.3	160	39.4	32	59.4	125	108	63	2.27	2.88
Birmamwood town.....	276	215	41.9	171	36.8	22	59.1	61	44	14	2.76	3.07
Bonduel village.....	601	405	48.4	311	40.8	63	74.6	196	168	71	2.43	2.96
Bowler village.....	130	87	40.2	57	28.1	24	75.0	43	38	18	2.32	2.85
Cecil village.....	262	162	37.0	135	31.1	18	66.7	100	75	30	2.18	2.63
Eland village.....	86	58	29.3	47	27.7	5	0.0	28	22	10	2.35	2.79
Fairbanks town.....	234	176	27.8	153	28.1	9	44.4	58	50	19	2.63	3.06
Germania town.....	145	105	25.7	85	24.7	7	14.3	40	34	16	2.29	2.67
Grant town.....	364	291	34.7	245	32.2	27	63.0	73	61	24	2.72	3.03
Caroline CDP.....	107	83	37.3	60	28.3	15	80.0	24	22	11	2.52	2.82
Green Valley town.....	405	290	42.4	256	39.8	23	65.2	115	92	42	2.65	3.15
Green Valley CDP.....	41	30	60.0	23	56.5	5	80.0	11	10	3	3.24	3.93
Pulcifer CDP.....	64	33	36.4	28	32.1	3	33.3	31	27	13	2.09	2.91
Gresham village.....	239	145	45.5	94	40.4	39	59.0	94	80	39	2.45	3.12
Hartland town.....	298	257	40.9	213	39.0	20	50.0	41	36	13	3.03	3.25
Herman town.....	296	223	39.5	180	35.0	23	65.2	73	59	28	2.62	2.98
Leopolis CDP (part).....	25	14	42.9	8	25.0	4	75.0	11	8	4	2.48	2.86
Hutchins town.....	226	176	38.6	142	38.7	14	50.0	50	44	22	2.65	2.98
Lessor town.....	442	355	48.5	312	48.7	19	52.6	87	64	21	2.86	3.18
Navarino CDP (part).....	15	13	23.1	11	18.2	1	100.0	2	1	1	2.33	2.46
Maple Grove town.....	369	276	41.7	245	42.0	13	15.4	93	75	36	2.63	3.07
Angelica CDP (part).....	12	10	60.0	8	62.5	2	50.0	2	1	0	3.17	3.50
Marion city (part).....	11	5	60.0	5	60.0	0	(X)	6	4	3	2.27	3.40
Mattoon village.....	171	119	43.7	87	40.2	21	47.6	52	46	25	2.56	3.03
Morris town.....	190	143	30.1	120	30.0	15	33.3	47	38	14	2.38	2.69
Navarino town.....	194	131	32.8	111	28.8	7	57.1	63	58	21	2.30	2.81
Navarino CDP (part).....	58	41	39.0	31	32.3	4	75.0	17	15	5	2.45	2.83
Pella town.....	366	253	30.0	216	27.3	21	42.9	113	93	38	2.36	2.78
Leopolis CDP (part).....	9	8	37.5	7	42.9	1	0.0	1	1	0	2.78	3.00
Pella CDP.....	82	53	32.1	47	27.7	4	50.0	29	26	11	2.26	2.68
Pulaski village (part).....	65	56	73.2	34	70.6	18	72.2	9	9	4	3.35	3.57
Red Springs town.....	355	268	34.3	175	22.9	62	61.3	87	71	32	2.56	2.85
Middle Village CDP (part).....	71	61	57.4	15	40.0	37	70.3	10	9	1	3.28	3.33
Richmond town.....	762	562	36.1	493	33.3	40	60.0	200	157	72	2.45	2.83
Thornton CDP.....	29	21	28.6	19	21.1	2	100.0	8	7	4	2.24	2.57
Seneca town.....	212	161	36.0	136	33.8	14	42.9	51	42	13	2.61	2.98

Table 7.
Households and Families: 2010—Con.

[For information on confidentiality protection, nonsampling error, and definitions, see Selected Appendixes at <www.census.gov/prod/cen2010/cph-1-a.pdf>]

State County County Subdivision Place	Total households	Family households						Nonfamily households			Average size	
		Total		Husband-wife family		Female householder, no husband present		Total	Householder living alone		House- holds	Families
		Number	Percent with own children under 18 years	Number	Percent with own children under 18 years	Number	Percent with own children under 18 years		Total	65 years and over		
Shawano County—Con.												
Seneca town—Con.												
Tilleda CDP.....	38	23	52.2	17	35.3	5	100.0	15	12	5	2.29	2.91
Shawano city.....	3,960	2,299	45.4	1,611	36.6	498	68.5	1,661	1,410	674	2.24	2.89
Tigerton village.....	332	182	42.9	130	33.1	33	69.7	150	126	63	2.23	2.98
Washington town.....	854	591	27.4	510	22.5	46	52.2	263	219	110	2.22	2.61
Waukechon town.....	369	285	41.4	257	40.5	19	57.9	84	71	28	2.77	3.16
Wescott town.....	1,427	938	31.7	771	25.4	80	55.0	489	377	163	2.23	2.66
Wittenberg village.....	427	231	50.6	152	40.1	57	77.2	196	173	79	2.19	2.94
Wittenberg town.....	312	233	32.6	201	30.8	17	41.2	79	59	28	2.50	2.85
Sheboygan County.....	46,390	30,892	42.8	25,051	38.4	3,972	64.4	15,498	12,966	5,192	2.42	2.97
Adell village.....	210	146	39.7	109	37.6	23	52.2	64	48	18	2.46	2.90
Cascade village.....	274	206	44.7	159	38.4	27	66.7	68	55	26	2.59	2.93
Cedar Grove village.....	842	597	47.6	512	44.3	52	71.2	245	221	122	2.51	3.02
Elkhart Lake village.....	457	286	27.6	250	22.8	28	60.7	171	130	46	2.12	2.58
Glenbeulah village.....	194	134	41.8	108	39.8	14	57.1	60	43	19	2.39	2.81
Greenbush town.....	568	454	39.6	406	36.2	31	80.6	114	89	33	2.70	3.00
Greenbush CDP.....	56	38	52.6	31	41.9	7	100.0	18	12	4	2.89	3.45
Herman town.....	611	471	38.2	419	36.0	29	62.1	140	108	31	2.64	3.01
Holland town.....	856	682	34.0	633	33.5	25	44.0	174	143	60	2.62	2.95
Howards Grove village.....	1,245	942	43.9	822	41.5	72	62.5	303	247	118	2.56	2.94
Kohler village.....	784	608	48.8	540	47.0	52	63.5	176	149	77	2.70	3.12
Lima town.....	1,089	898	39.6	820	38.5	40	52.5	191	158	65	2.73	3.02
Gibbsville CDP.....	169	147	53.7	129	54.3	12	58.3	22	17	4	3.03	3.25
Hingham CDP (part).....	278	231	46.3	209	43.5	12	66.7	47	37	18	2.83	3.13
Lyndon town.....	589	458	31.7	402	30.3	35	45.7	131	99	40	2.62	2.93
Hingham CDP (part).....	33	31	35.5	28	35.7	2	50.0	2	2	0	3.00	3.10
Mitchell town.....	464	347	31.4	311	29.6	19	42.1	117	92	32	2.52	2.89
Mosel town.....	308	239	34.3	205	33.7	16	31.3	69	53	19	2.56	2.87
Oostburg village.....	1,091	826	45.3	736	43.6	67	58.2	265	239	118	2.64	3.10
Plymouth city.....	3,710	2,253	45.7	1,794	41.6	341	61.9	1,457	1,252	565	2.26	2.91
Plymouth town.....	1,152	951	35.9	877	34.5	43	39.5	201	167	69	2.64	2.91
Random Lake village.....	659	441	44.2	357	38.1	56	69.6	218	174	66	2.42	2.94
Rhine town.....	871	670	30.0	616	29.2	31	38.7	201	168	58	2.44	2.78
Russell town.....	149	117	37.6	103	34.0	4	50.0	32	27	8	2.53	2.84
Scott town.....	697	522	38.7	468	37.6	32	56.3	175	129	51	2.60	2.97
Sheboygan city.....	20,308	12,219	47.5	8,823	40.7	2,366	68.2	8,089	6,778	2,471	2.38	3.06
Sheboygan town.....	2,999	2,109	38.0	1,904	36.2	132	53.0	890	738	355	2.42	2.90
Sheboygan Falls city.....	3,480	2,152	42.1	1,746	36.9	299	63.9	1,328	1,147	519	2.22	2.82
Sheboygan Falls town.....	706	530	32.3	462	30.3	44	47.7	176	150	58	2.43	2.81
Sherman town.....	566	452	37.4	393	35.4	29	58.6	114	93	32	2.66	2.97
Waldo village.....	197	135	44.4	108	39.8	19	68.4	62	48	16	2.55	2.99
Wilson town.....	1,314	1,047	34.9	968	34.0	46	47.8	267	221	100	2.53	2.85
Taylor County.....	8,388	5,689	41.0	4,693	37.0	571	59.7	2,699	2,252	963	2.44	2.96
Aurora town.....	150	105	47.6	96	46.9	5	60.0	45	43	16	2.81	3.50
Browning town.....	334	268	41.8	233	39.5	15	53.3	66	49	19	2.71	2.96
Chelsea town.....	327	224	39.3	180	37.2	23	34.8	103	77	18	2.46	2.95
Chelsea CDP (part).....	38	27	29.6	21	23.8	3	0.0	11	7	2	2.58	2.85
Whittlesey CDP.....	43	33	42.4	25	32.0	4	75.0	10	9	3	2.44	2.76
Cleveland town.....	112	71	38.0	56	35.7	11	36.4	41	32	13	2.39	2.97
Deer Creek town.....	267	213	44.1	183	42.1	16	37.5	54	43	11	2.88	3.24
Ford town.....	106	82	30.5	66	28.8	7	42.9	24	20	8	2.53	2.85
Gilman village.....	187	97	41.2	69	36.2	19	52.6	90	81	42	2.06	2.89
Goodrich town.....	188	144	38.2	125	38.4	9	11.1	44	38	10	2.71	3.11
Greenwood town.....	274	193	30.1	170	27.1	8	50.0	81	70	28	2.33	2.77
Grover town.....	112	78	32.1	73	28.8	3	100.0	34	31	13	2.29	2.77
Hammel town.....	304	219	34.2	194	29.9	10	60.0	85	71	24	2.35	2.76
Holway town.....	310	227	48.9	196	49.5	18	38.9	83	68	20	3.14	3.75
Jump River town.....	155	112	30.4	88	26.1	11	63.6	43	37	16	2.42	2.84
Jump River CDP (part).....	26	13	7.7	11	9.1	1	0.0	13	12	8	1.85	2.62
Little Black town.....	450	332	40.1	280	37.5	24	50.0	118	88	29	2.53	2.91
Lublin village.....	57	30	33.3	23	21.7	3	66.7	27	23	10	2.07	2.70
McKinley town.....	152	118	39.0	102	37.3	9	66.7	34	27	14	3.01	3.46
Jump River CDP (part).....	2	2	0.0	2	0.0	0	(X)	0	0	0	2.00	2.00
Maplehurst town.....	134	99	36.4	79	30.4	9	55.6	35	27	13	2.50	2.87
Medford city.....	1,982	1,094	44.6	805	36.0	199	69.3	888	781	389	2.10	2.79
Medford town.....	979	759	43.9	669	41.9	53	60.4	220	173	67	2.66	3.02
Molitor town.....	139	102	33.3	91	29.7	3	66.7	37	31	7	2.33	2.74
Pershing town.....	77	47	27.7	37	24.3	5	60.0	30	20	8	2.34	2.83
Rib Lake village.....	371	220	49.5	160	38.1	41	82.9	151	122	67	2.33	2.96
Rib Lake town.....	350	240	38.8	203	35.5	13	61.5	110	89	40	2.43	2.86
Roosevelt town.....	181	129	42.6	112	41.1	8	50.0	52	43	16	2.61	3.09
Stetsonville village.....	242	156	46.2	115	36.5	28	71.4	86	77	36	2.24	2.76
Taft town.....	160	122	39.3	108	39.8	9	22.2	38	28	11	2.69	3.09
Westboro town.....	288	208	33.2	180	32.2	12	25.0	80	63	18	2.38	2.77
Chelsea CDP (part).....	5	4	50.0	2	100.0	1	0.0	1	1	0	3.00	3.50
Westboro CDP.....	82	51	43.1	43	39.5	3	66.7	31	20	4	2.32	2.76

Table 7.

Households and Families: 2010—Con.

[For information on confidentiality protection, nonsampling error, and definitions, see Selected Appendixes at <www.census.gov/prod/cen2010/cph-1-a.pdf>]

State County County Subdivision Place	Total households	Family households						Nonfamily households			Average size	
		Total		Husband-wife family		Female householder, no husband present		Total	Householder living alone		House- holds	Families
		Number	Percent with own children under 18 years	Number	Percent with own children under 18 years	Number	Percent with own children under 18 years		Total	65 years and over		
Trempealeau County.....	11,524	7,716	44.2	6,122	38.9	911	67.1	3,808	3,078	1,328	2.46	2.95
Albion town.....	240	186	41.4	153	35.9	20	80.0	54	39	10	2.72	2.91
Arcadia city.....	1,114	649	55.0	432	46.8	124	77.4	465	361	160	2.55	3.16
Arcadia town.....	665	499	43.5	423	42.6	34	50.0	166	135	46	2.68	3.05
Blair city.....	571	319	50.2	235	43.0	51	70.6	252	213	103	2.27	2.97
Burnside town.....	194	147	42.2	128	39.8	8	50.0	47	38	16	2.63	3.01
Caledonia town.....	342	262	45.0	219	43.8	24	54.2	80	54	20	2.69	3.01
Chimney Rock town.....	98	74	28.4	65	24.6	4	75.0	24	16	6	2.46	2.77
Dodge town.....	175	113	34.5	96	29.2	12	58.3	62	51	11	2.22	2.69
Dodge CDP.....	57	32	34.4	27	25.9	3	66.7	25	21	5	2.12	2.66
Eleva village.....	292	181	49.7	129	44.2	34	55.9	111	91	49	2.29	2.86
Ettrick village.....	231	145	49.7	111	43.2	27	66.7	86	71	32	2.27	2.86
Ettrick town.....	509	368	37.8	329	35.6	17	52.9	141	107	33	2.43	2.83
Gale town.....	648	491	40.1	423	37.1	26	50.0	157	117	49	2.61	2.95
Galesville city.....	635	388	45.6	294	38.8	61	63.9	247	214	102	2.25	2.87
Hale town.....	394	290	40.3	236	34.7	20	75.0	104	77	23	2.63	3.01
Independence city.....	606	352	47.2	229	35.4	72	65.3	254	207	81	2.20	2.74
Lincoln town.....	254	187	46.5	154	46.1	13	69.2	67	50	19	2.69	3.13
Osseo city.....	737	444	50.5	329	41.6	83	75.9	293	248	127	2.31	2.96
Pigeon town.....	307	241	45.2	208	43.8	19	57.9	66	53	17	2.90	3.30
Pigeon Falls village.....	172	102	32.4	86	29.1	12	50.0	70	56	35	2.17	2.75
Preston town.....	342	265	40.0	220	35.9	22	54.5	77	61	30	2.77	3.14
Strum village.....	440	293	48.8	215	41.4	47	78.7	147	127	70	2.42	2.95
Sumner town.....	307	240	37.1	195	33.8	26	46.2	67	49	17	2.64	2.92
Trempealeau village.....	704	426	42.0	336	35.7	58	70.7	278	234	96	2.17	2.74
Trempealeau town.....	689	524	38.2	466	37.3	27	44.4	165	137	57	2.55	2.94
Unity town.....	193	148	39.2	120	31.7	7	85.7	45	30	9	2.62	2.85
Whitehall city.....	665	382	45.0	291	36.4	63	79.4	283	242	110	2.24	2.92
Vernon County.....	11,616	7,893	42.4	6,565	38.4	833	65.4	3,723	3,176	1,475	2.53	3.10
Bergen town.....	546	423	31.4	384	29.7	20	55.0	123	104	44	2.50	2.84
Chaseburg village.....	121	75	48.0	60	40.0	11	81.8	46	39	17	2.35	3.00
Christiana town.....	348	274	38.3	231	35.5	18	55.6	74	63	16	2.68	3.00
Clinton town.....	332	267	53.9	237	55.3	17	41.2	65	54	21	4.09	4.75
Coon town.....	285	224	38.4	203	36.5	12	58.3	61	50	19	2.55	2.88
Coon Valley village.....	324	216	45.4	168	38.7	26	84.6	108	87	48	2.32	2.81
De Soto village (part).....	83	53	41.5	44	36.4	8	62.5	30	25	13	2.16	2.68
Forest town.....	230	163	36.2	137	35.0	8	37.5	67	54	22	2.76	3.30
Franklin town.....	390	303	42.9	269	40.5	19	63.2	87	68	28	2.92	3.32
Genoa village.....	110	73	34.2	58	24.1	8	87.5	37	32	16	2.30	2.79
Genoa town.....	307	223	40.4	193	35.8	19	78.9	84	72	29	2.57	3.04
Greenwood town.....	228	180	52.2	168	53.6	8	25.0	48	45	17	3.71	4.36
Hamburg town.....	350	279	43.0	250	40.8	14	57.1	71	55	19	2.78	3.12
Harmony town.....	266	208	41.3	183	40.4	11	45.5	58	45	16	2.84	3.23
Hillsboro city.....	587	366	49.7	275	42.5	65	75.4	221	199	112	2.41	3.10
Hillsboro town.....	290	225	42.2	194	39.7	22	63.6	65	53	22	2.76	3.16
Jefferson town.....	430	323	40.2	267	36.7	28	60.7	107	89	42	2.66	3.06
Kickapoo town.....	224	166	33.7	144	34.0	11	27.3	58	41	17	2.79	3.22
La Farge village.....	332	186	41.9	126	29.4	39	76.9	146	124	53	2.17	2.78
Liberty town.....	101	73	35.6	62	33.9	6	33.3	28	23	9	2.50	2.89
Ontario village.....	210	135	49.6	95	35.8	23	87.0	75	62	33	2.64	3.28
Readstown village.....	186	99	40.4	73	38.4	18	50.0	87	72	43	2.20	2.99
Stark town.....	147	110	30.0	103	27.2	3	66.7	37	29	11	2.44	2.78
Sterling town.....	233	180	42.8	161	41.6	5	80.0	53	44	13	2.72	3.11
Stoddard village.....	335	221	44.3	174	39.7	33	51.5	114	95	49	2.31	2.78
Union town.....	211	171	48.0	152	48.7	11	45.5	40	32	12	3.32	3.76
Viola village (part).....	96	60	38.3	46	32.6	10	50.0	36	28	12	2.31	2.88
Viroqua city.....	2,029	1,059	46.1	792	37.8	202	69.3	970	875	467	2.06	2.86
Viroqua town.....	637	491	39.3	429	37.1	34	64.7	146	119	51	2.56	2.91
Webster town.....	271	199	42.2	172	40.1	18	61.1	72	57	19	2.87	3.37
Westby city.....	929	575	46.3	454	41.0	86	70.9	354	312	139	2.30	2.93
Wheatland town.....	255	158	29.7	136	27.2	15	53.3	97	81	33	2.20	2.75
Whitestown town.....	193	135	37.0	125	35.2	5	60.0	58	48	13	2.60	3.18
Vilas County.....	9,658	6,332	29.2	5,138	23.3	774	55.0	3,326	2,775	1,411	2.20	2.66
Arbor Vitae town.....	1,501	981	33.1	808	28.2	112	56.3	520	428	201	2.20	2.65
Boulder Junction town.....	441	280	21.8	249	19.3	17	29.4	161	131	81	2.11	2.57
Boulder Junction CDP.....	87	49	26.5	40	30.0	8	12.5	38	30	21	2.10	2.76
Cloverland town.....	470	324	24.7	284	21.8	23	34.8	146	117	54	2.19	2.59
Conover town.....	574	371	27.2	316	24.1	33	42.4	203	170	93	2.15	2.63
Eagle River city.....	684	308	44.5	196	30.1	83	73.5	376	318	154	1.89	2.68
Lac du Flambeau town.....	1,269	892	38.2	513	24.6	266	57.5	377	320	180	2.71	3.16
Lac du Flambeau CDP.....	594	457	52.3	153	38.6	218	60.6	137	111	46	3.31	3.63
Land O'Lakes town.....	433	244	25.8	210	22.4	23	52.2	189	161	69	1.99	2.57
Lincoln town.....	1,102	746	29.5	642	26.2	66	50.0	356	301	132	2.20	2.65
Manitowish Waters town.....	285	194	18.6	170	12.9	12	75.0	91	80	42	1.99	2.37
Phelps town.....	544	358	23.7	309	21.7	25	36.0	186	144	84	2.11	2.53
Plum Lake town.....	235	163	22.1	139	18.7	16	37.5	72	60	34	2.09	2.46
Sayner CDP.....	97	62	35.5	48	31.3	7	57.1	35	26	14	2.13	2.58
Presque Isle town.....	298	219	17.8	202	14.9	7	57.1	79	72	40	2.07	2.38
St. Germain town.....	953	665	26.6	588	21.9	47	59.6	288	235	130	2.18	2.55

Table 7.
Households and Families: 2010—Con.

[For information on confidentiality protection, nonsampling error, and definitions, see Selected Appendixes at <www.census.gov/prod/cen2010/cph-1-a.pdf>]

State County County Subdivision Place	Total households	Family households						Nonfamily households			Average size	
		Total		Husband-wife family		Female householder, no husband present		Total	Householder living alone		House- holds	Families
		Number	Percent with own children under 18 years	Number	Percent with own children under 18 years	Number	Percent with own children under 18 years		Total	65 years and over		
Vilas County—Con.												
Washington town.....	679	463	26.8	398	22.9	37	54.1	216	184	89	2.14	2.54
Winchester town.....	190	124	17.7	114	15.8	7	14.3	66	54	28	2.02	2.45
Walworth County.....	39,699	25,918	44.2	20,423	40.3	3,609	60.8	13,781	10,554	3,980	2.51	3.05
Bloomfield town.....	2,292	1,616	49.8	1,184	47.4	272	56.6	676	530	186	2.73	3.22
Lake Ivanhoe CDP (part).....	138	102	57.8	64	59.4	28	57.1	36	27	11	3.11	3.61
Pell Lake CDP.....	1,350	946	53.1	680	49.9	159	61.6	404	319	102	2.75	3.23
Powers Lake CDP (part).....	191	120	44.2	89	43.8	20	50.0	71	55	17	2.49	3.16
Burlington city (part).....	0	0	(X)	0	(X)	0	(X)	0	0	0	0.00	0.00
Darien village.....	549	419	49.2	310	45.2	75	65.3	130	90	25	2.88	3.21
Darien town.....	629	467	32.1	393	29.0	46	43.5	162	130	60	2.58	2.98
Delavan city.....	3,189	2,079	51.2	1,432	46.0	451	64.5	1,110	907	381	2.63	3.25
Delavan town.....	2,156	1,435	40.3	1,170	36.8	175	59.4	721	605	293	2.44	2.99
Delavan Lake CDP (part).....	1,002	679	40.1	541	37.2	83	60.2	323	266	96	2.46	2.98
East Troy village.....	1,737	1,125	52.4	844	45.1	193	76.2	612	508	189	2.44	3.04
East Troy town.....	1,547	1,177	36.3	1,015	34.2	91	48.4	370	277	109	2.59	2.94
Potter Lake CDP.....	440	327	38.2	273	34.8	29	55.2	113	93	34	2.52	2.92
Elkhorn city.....	3,801	2,514	54.8	1,852	50.3	477	68.1	1,287	1,055	418	2.53	3.11
Fontana-on-Geneva Lake village.....	732	491	32.8	435	32.9	38	31.6	241	213	101	2.28	2.82
Geneva town.....	2,067	1,404	36.6	1,169	33.8	139	49.6	663	534	204	2.41	2.88
Como CDP.....	1,069	708	40.8	579	38.3	80	45.0	361	276	96	2.46	2.99
Genoa City village (part).....	1,070	782	61.5	590	59.0	124	71.8	288	228	70	2.82	3.29
Lafayette town.....	735	594	36.9	521	34.5	43	53.5	141	113	34	2.69	2.96
La Grange town.....	993	748	34.0	669	32.0	49	51.0	245	200	71	2.46	2.80
Lauderdale Lakes CDP (part).....	469	337	33.2	297	29.6	24	58.3	132	112	36	2.34	2.75
Lake Geneva city.....	3,323	1,879	45.4	1,337	40.7	376	59.0	1,444	1,216	514	2.28	3.02
Linn town.....	997	674	36.4	576	34.2	63	50.8	323	271	93	2.39	2.92
Lyons town.....	1,410	1,027	37.3	849	35.6	107	40.2	383	309	142	2.62	3.05
Lake Ivanhoe CDP (part).....	1	0	(X)	0	(X)	0	(X)	1	0	0	2.00	0.00
Springfield CDP.....	61	44	36.4	34	29.4	4	75.0	17	15	9	2.59	3.00
Mukwonago village (part).....	33	27	59.3	23	60.9	0	(X)	6	3	1	3.06	3.33
Richmond town.....	758	522	35.1	454	33.3	39	41.0	236	191	58	2.48	2.95
Lake Lorraine CDP.....	136	90	33.3	71	28.2	13	46.2	46	37	8	2.38	2.86
Turtle Lake CDP.....	144	85	40.0	72	38.9	6	33.3	59	47	18	2.38	3.06
Sharon village.....	594	406	50.5	294	45.2	76	65.8	188	147	38	2.70	3.24
Sharon town.....	346	259	33.6	222	33.3	21	33.3	87	67	28	2.62	3.03
Spring Prairie town.....	802	645	36.1	578	34.4	39	48.7	157	118	38	2.72	2.99
Sugar Creek town.....	1,460	1,090	45.4	934	43.7	90	52.2	370	284	106	2.69	3.10
Lauderdale Lakes CDP (part).....	30	22	31.8	20	35.0	0	(X)	8	5	3	2.43	2.82
Troy town.....	914	696	32.0	601	31.4	42	42.9	218	163	62	2.57	2.91
Walworth village.....	1,068	700	54.3	529	48.2	119	74.8	368	323	145	2.58	3.22
Walworth town.....	644	467	39.8	400	38.3	43	51.2	177	143	39	2.64	3.11
Delavan Lake CDP (part).....	66	45	53.3	33	51.5	7	42.9	21	16	2	2.52	2.98
Whitewater city (part).....	4,214	1,526	46.2	1,065	40.1	304	65.1	2,688	1,522	424	2.24	2.98
Whitewater town.....	578	443	34.1	405	31.9	23	52.2	135	107	47	2.53	2.85
Williams Bay village.....	1,061	706	41.4	572	35.8	94	71.3	355	300	104	2.35	2.87
Washburn County.....	6,916	4,544	34.5	3,700	29.1	519	60.9	2,372	1,957	936	2.27	2.75
Barronett town.....	173	125	42.4	107	41.1	7	42.9	48	35	15	2.55	2.92
Bashaw town.....	377	277	36.5	234	33.8	23	39.1	100	85	38	2.51	2.95
Bass Lake town.....	216	152	32.9	121	31.4	14	35.7	64	47	13	2.34	2.72
Beaver Brook town.....	300	214	36.4	188	32.4	15	60.0	86	74	27	2.38	2.80
Birchwood village.....	200	118	39.8	83	28.9	25	68.0	82	70	33	2.21	2.79
Birchwood town.....	216	161	19.9	152	19.1	4	50.0	55	43	23	2.21	2.48
Brooklyn town.....	116	78	28.2	71	22.5	2	50.0	38	27	15	2.19	2.58
Casey town.....	168	115	16.5	102	14.7	10	20.0	53	41	18	2.10	2.44
Chicog town.....	124	66	16.7	59	11.9	5	40.0	58	47	18	1.89	2.39
Crystal town.....	111	79	27.8	70	21.4	4	75.0	32	23	10	2.41	2.71
Evergreen town.....	463	335	30.4	288	29.2	31	41.9	128	99	50	2.43	2.80
Frog Creek town.....	59	38	28.9	32	21.9	3	66.7	21	18	6	2.20	2.66
Gull Lake town.....	85	63	23.8	54	20.4	3	33.3	22	18	11	2.19	2.41
Long Lake town.....	278	194	23.7	175	21.1	7	57.1	84	70	34	2.24	2.64
Madge town.....	226	151	23.8	135	21.5	9	11.1	75	57	29	2.23	2.66
Minong village.....	238	129	51.9	89	43.8	24	79.2	109	90	52	2.21	2.96
Minong town.....	409	283	27.6	239	22.2	20	60.0	126	108	55	2.24	2.63
Sarona town.....	162	99	37.4	81	33.3	10	70.0	63	47	14	2.33	2.84
Shell Lake city.....	594	357	41.2	274	33.9	62	71.0	237	213	135	2.16	2.80
Spooner city.....	1,180	666	47.9	439	38.0	159	71.1	514	449	216	2.18	2.84
Spooner town.....	296	209	35.4	187	33.7	11	54.5	87	73	26	2.38	2.83
Springbrook town.....	214	134	26.9	96	17.7	22	54.5	80	65	28	2.08	2.47
Stinnett town.....	103	72	43.1	59	40.7	12	50.0	31	24	6	2.39	2.82
Stone Lake town.....	218	147	32.7	122	29.5	13	61.5	71	55	30	2.33	2.80
Stone Lake CDP (part).....	37	21	23.8	16	12.5	2	100.0	16	15	8	1.78	2.29
Trego town.....	390	282	29.8	243	25.5	24	62.5	108	79	34	2.39	2.73
Trego CDP.....	97	65	32.3	53	24.5	9	77.8	32	24	9	2.34	2.77
Washington County.....	51,605	37,114	43.9	31,191	41.1	3,844	60.2	14,491	11,839	4,712	2.53	2.99
Addison town.....	1,311	996	40.8	863	39.7	92	50.0	315	246	64	2.67	3.06
Allenton CDP.....	374	223	39.0	180	32.8	33	63.6	151	120	20	2.20	2.80
Barton town.....	1,033	795	33.7	703	32.6	46	39.1	238	191	68	2.55	2.91

Table 7.

Households and Families: 2010—Con.

[For information on confidentiality protection, nonsampling error, and definitions, see Selected Appendixes at <www.census.gov/prod/cen2010/cph-1-a.pdf>]

State County County Subdivision Place	Total households	Family households						Nonfamily households			Average size	
		Total		Husband-wife family		Female householder, no husband present		Total	Householder living alone		House- holds	Families
		Number	Percent with own children under 18 years	Number	Percent with own children under 18 years	Number	Percent with own children under 18 years		Total	65 years and over		
Washington County—Con.												
Erin town.....	1,405	1,157	35.5	1,067	35.8	50	24.0	248	196	65	2.66	2.94
Farmington town.....	1,462	1,213	39.0	1,104	37.9	63	46.0	249	194	77	2.75	3.01
Germantown village.....	7,766	5,501	47.2	4,619	45.3	605	59.0	2,265	1,871	750	2.53	3.03
Germantown town.....	91	73	39.7	63	38.1	6	66.7	18	13	4	2.79	3.11
Hartford city (part).....	5,685	3,721	50.8	2,922	46.7	516	68.4	1,964	1,607	656	2.47	3.06
Hartford town.....	1,383	1,091	36.5	981	35.2	60	56.7	292	235	89	2.61	2.93
Jackson village.....	2,870	1,866	45.8	1,532	43.3	231	58.0	1,004	832	273	2.35	2.92
Jackson town.....	1,478	1,243	40.1	1,136	39.9	54	48.1	235	190	73	2.80	3.06
Kewaskum village (part).....	1,581	1,148	45.6	916	41.0	158	67.1	433	341	131	2.52	2.92
Kewaskum town.....	401	310	38.7	279	36.9	21	52.4	91	77	37	2.63	3.00
Milwaukee city (part).....	0	0	(X)	0	(X)	0	(X)	0	0	0	0.00	0.00
Newburg village (part).....	435	304	49.3	255	46.7	29	58.6	131	103	33	2.65	3.18
Polk town.....	1,457	1,174	35.6	1,054	36.4	68	27.9	283	227	83	2.69	3.00
Richfield village.....	4,170	3,465	38.8	3,153	38.3	173	42.2	705	570	215	2.71	2.99
Slinger village.....	2,029	1,390	50.1	1,070	44.9	223	65.9	639	512	153	2.48	2.99
Trenton town.....	1,721	1,405	37.2	1,243	35.6	88	50.0	316	243	95	2.75	3.01
Wayne town.....	768	649	43.3	583	42.4	24	45.8	119	94	28	2.81	3.05
West Bend city.....	12,769	8,250	47.5	6,399	42.5	1,283	66.6	4,519	3,725	1,582	2.39	2.96
West Bend town.....	1,790	1,363	35.1	1,249	34.6	54	35.2	427	372	236	2.53	2.92
Waukesha County.....	152,663	108,810	43.2	92,734	41.3	10,885	55.4	43,853	36,286	15,389	2.52	3.00
Big Bend village.....	486	375	42.9	308	39.9	44	61.4	111	82	28	2.65	3.00
Brookfield city.....	14,576	10,999	40.3	9,831	39.6	794	46.3	3,577	3,126	1,725	2.57	3.01
Brookfield town.....	2,834	1,677	34.8	1,467	33.7	150	46.7	1,157	1,046	749	2.15	2.83
Butler village.....	895	430	39.1	303	35.6	79	53.2	465	397	180	2.06	2.92
Chenequa village.....	232	186	31.7	172	30.2	10	40.0	46	39	17	2.54	2.82
Delafield city.....	2,776	1,858	42.7	1,564	40.0	194	58.2	918	743	310	2.38	2.92
Delafield town.....	2,822	2,421	44.6	2,230	44.3	123	45.5	401	308	112	2.87	3.12
Dousman village.....	905	585	52.0	469	47.5	81	70.4	320	279	175	2.44	3.08
Eagle village.....	684	536	55.4	465	52.3	42	71.4	148	124	40	2.85	3.25
Eagle town.....	1,237	1,022	44.3	915	43.3	50	58.0	215	168	53	2.84	3.13
Elm Grove village.....	2,326	1,682	39.7	1,501	39.2	138	41.3	644	573	324	2.49	2.99
Genesee town.....	2,659	2,265	37.8	2,068	36.6	123	51.2	394	309	112	2.75	2.99
Hartland village.....	3,566	2,440	52.2	1,940	49.2	364	64.3	1,126	941	363	2.55	3.12
Lac La Belle village (part).....	114	97	28.9	92	29.3	5	20.0	17	14	11	2.54	2.77
Lannon village.....	479	314	37.9	233	33.9	48	54.2	165	140	42	2.31	2.82
Lisbon town.....	3,714	3,052	41.9	2,747	41.4	177	47.5	662	560	326	2.73	3.04
Menomonee Falls village.....	14,567	10,028	42.2	8,605	41.0	1,002	50.0	4,539	3,898	2,031	2.43	2.97
Merton village.....	1,020	934	58.8	848	59.1	51	62.7	86	64	19	3.28	3.44
Merton town.....	3,004	2,507	41.9	2,277	40.6	129	53.5	497	417	153	2.77	3.06
Milwaukee city (part).....	0	0	(X)	0	(X)	0	(X)	0	0	0	0.00	0.00
Mukwonago village (part).....	2,890	1,976	49.6	1,581	46.2	251	64.5	914	775	311	2.49	3.05
Mukwonago town.....	2,689	2,360	44.7	2,142	44.2	120	50.0	329	238	74	2.96	3.16
Muskego city.....	9,068	7,011	43.9	6,040	41.6	633	57.5	2,057	1,690	787	2.65	3.03
Nashotah village.....	517	400	50.0	351	49.0	35	54.3	117	100	52	2.70	3.12
New Berlin city.....	16,292	11,327	38.4	9,891	37.3	950	46.1	4,965	4,105	1,823	2.42	2.92
North Prairie village.....	773	604	47.2	530	45.1	48	62.5	169	124	31	2.76	3.14
Oconomowoc city.....	6,256	4,270	48.9	3,548	46.5	504	61.9	1,986	1,688	708	2.48	3.04
Oconomowoc town.....	3,244	2,470	39.2	2,195	38.1	164	49.4	774	599	228	2.59	2.97
Okauchee Lake CDP.....	1,747	1,290	40.8	1,146	39.4	83	50.6	457	349	117	2.53	2.95
Oconomowoc Lake village.....	232	177	35.0	155	34.2	11	36.4	55	44	28	2.53	2.92
Ottawa town.....	1,380	1,154	36.7	1,048	35.7	62	51.6	226	173	74	2.76	3.01
Pewaukee city.....	5,410	3,883	37.9	3,447	37.0	302	43.4	1,527	1,256	451	2.42	2.87
Pewaukee village.....	3,903	2,043	44.9	1,562	41.9	344	55.8	1,860	1,612	619	2.08	2.87
Summit town.....	1,727	1,364	38.9	1,218	37.6	90	45.6	363	297	128	2.65	2.99
Sussex village.....	4,039	2,932	53.0	2,429	50.4	364	67.6	1,107	910	322	2.60	3.09
Vernon town.....	2,790	2,358	33.5	2,144	32.5	122	36.1	432	332	122	2.70	2.93
Wales village.....	949	792	43.1	650	38.3	98	71.4	157	119	33	2.69	2.93
Waukesha city.....	28,295	17,506	48.6	13,257	45.0	3,039	62.4	10,789	8,569	2,634	2.40	3.02
Waukesha town.....	3,313	2,775	38.0	2,511	38.0	144	34.0	538	427	194	2.76	3.02
Waupaca County.....	21,387	14,274	40.5	11,520	35.5	1,740	61.5	7,113	5,983	2,683	2.37	2.88
Bear Creek town.....	302	234	43.6	199	41.2	21	66.7	68	51	25	2.73	3.06
Big Falls village.....	35	16	12.5	13	7.7	0	(X)	19	18	5	1.74	2.50
Caledonia town.....	614	478	36.8	427	33.7	23	73.9	136	101	40	2.54	2.83
Clintonville city.....	2,002	1,154	47.4	829	39.2	200	68.5	848	738	354	2.24	2.92
Dayton town.....	1,137	817	34.1	696	31.2	73	39.7	320	272	107	2.41	2.84
Chain O' Lakes CDP (part).....	224	149	23.5	133	19.5	10	40.0	75	70	36	2.05	2.52
Dupont town.....	262	200	37.0	176	37.5	12	33.3	62	44	13	2.82	3.17
Embarrass village.....	144	102	33.3	86	26.7	12	75.0	42	38	23	2.37	2.82
Farmington town.....	1,368	993	35.5	835	31.6	99	54.5	375	311	119	2.37	2.75
Chain O' Lakes CDP (part).....	246	169	18.9	149	16.1	13	23.1	77	64	30	2.12	2.49
King CDP.....	452	306	40.8	243	34.6	37	64.9	146	119	36	2.32	2.77
Fremont village.....	305	200	40.0	159	35.2	24	62.5	105	89	50	2.23	2.72
Fremont town.....	259	183	28.4	163	26.4	7	14.3	76	61	27	2.31	2.70
Harrison town.....	204	137	26.3	118	27.1	10	40.0	67	54	21	2.29	2.74
Helvetia town.....	285	197	29.4	168	26.8	22	50.0	88	77	29	2.23	2.66
Iola village.....	590	341	39.6	246	32.9	72	61.1	249	222	115	2.12	2.77
Iola town.....	399	296	34.1	266	32.3	14	50.0	103	88	40	2.43	2.81
Larrabee town.....	526	417	32.9	368	29.9	27	51.9	109	88	45	2.63	2.95

Table 7.
Households and Families: 2010—Con.

[For information on confidentiality protection, nonsampling error, and definitions, see Selected Appendixes at <www.census.gov/prod/cen2010/cph-1-a.pdf>]

State County County Subdivision Place	Total households	Family households						Nonfamily households			Average size	
		Total		Husband-wife family		Female householder, no husband present		Total	Householder living alone		House- holds	Families
		Number	Percent with own children under 18 years	Number	Percent with own children under 18 years	Number	Percent with own children under 18 years		Total	65 years and over		
Waupaca County—Con.												
Lebanon town.....	622	480	43.5	417	43.2	33	54.5	142	108	35	2.68	3.00
Lind town.....	619	454	40.7	385	37.9	46	50.0	165	132	52	2.55	2.93
Little Wolf town.....	557	435	35.9	386	33.4	24	45.8	122	99	43	2.56	2.87
Manawa city.....	584	343	48.1	242	38.0	74	79.7	241	213	88	2.28	2.97
Marion city (part).....	527	346	42.2	263	34.2	50	60.0	181	146	93	2.34	2.78
Matteson town.....	370	264	35.2	229	32.3	18	44.4	106	83	38	2.53	2.97
Mukwa town.....	1,147	885	37.5	793	35.3	63	57.1	262	207	78	2.55	2.89
Northport CDP.....	193	140	39.3	120	36.7	16	50.0	53	40	8	2.54	2.92
New London city (part).....	2,390	1,481	48.5	1,071	41.5	292	67.1	909	802	376	2.32	2.93
Ogdensburg village.....	82	57	38.6	43	30.2	6	50.0	25	19	8	2.26	2.63
Royalton town.....	588	438	34.9	383	31.6	22	45.5	150	117	46	2.44	2.78
St. Lawrence town.....	298	219	31.1	189	28.6	16	31.3	79	68	31	2.38	2.75
Scandinavia village.....	147	97	46.4	70	45.7	20	55.0	50	40	20	2.47	2.97
Scandinavia town.....	426	329	36.8	292	35.6	19	42.1	97	81	27	2.50	2.84
Union town.....	320	237	39.2	203	36.9	16	56.3	83	60	20	2.52	2.89
Waupaca city.....	2,702	1,356	47.9	944	39.0	294	70.1	1,346	1,160	561	2.10	2.92
Waupaca town.....	462	362	35.9	319	32.3	22	54.5	100	82	32	2.54	2.84
Weyauwega city.....	746	473	48.2	324	41.0	93	62.4	273	222	87	2.43	2.98
Weyauwega town.....	237	159	38.4	137	38.7	10	20.0	78	65	28	2.46	2.93
Wyoming town.....	131	94	37.2	81	32.1	6	83.3	37	27	7	2.51	2.91
Waushara County.....	9,949	6,682	33.4	5,563	28.8	686	57.7	3,267	2,736	1,293	2.34	2.82
Aurora town.....	394	290	37.2	252	35.3	19	36.8	104	79	30	2.50	2.88
Berlin city (part).....	43	25	44.0	21	33.3	2	100.0	18	15	9	2.07	2.72
Bloomfield town.....	415	316	32.3	268	29.1	22	54.5	99	87	38	2.53	2.90
Tustin CDP.....	57	36	22.2	29	20.7	2	0.0	21	18	10	2.05	2.53
Coloma village.....	184	120	48.3	86	43.0	19	63.2	64	54	37	2.45	2.94
Coloma town.....	321	206	27.2	179	24.6	12	50.0	115	91	45	2.35	2.91
Dakota town.....	496	352	35.5	300	33.0	34	58.8	144	121	49	2.47	2.93
Deerfield town.....	307	235	29.8	205	25.9	17	70.6	72	62	31	2.40	2.73
Hancock village.....	186	107	41.1	80	37.5	20	60.0	79	63	32	2.24	2.88
Hancock town.....	231	159	25.2	144	22.9	8	62.5	72	55	28	2.29	2.70
Leon town.....	623	454	26.7	406	22.7	21	47.6	169	132	50	2.31	2.65
Pine River CDP.....	64	46	30.4	38	23.7	5	60.0	18	13	3	2.30	2.59
Lohrville village.....	171	114	29.8	86	22.1	17	52.9	57	46	21	2.35	2.72
Marion town.....	909	636	24.5	566	21.4	38	42.1	273	221	96	2.24	2.62
Mount Morris town.....	508	354	22.0	316	19.9	26	38.5	154	126	69	2.16	2.52
Oasis town.....	158	114	29.8	97	25.8	10	60.0	44	31	14	2.46	2.85
Plainfield village.....	315	223	50.2	174	48.9	30	60.0	92	84	38	2.74	3.35
Plainfield town.....	207	145	41.4	118	39.0	16	50.0	62	42	14	2.66	3.14
Poysippi town.....	394	263	39.9	223	37.2	24	70.8	131	112	44	2.36	2.92
Poy Sippi CDP.....	164	93	44.1	76	40.8	14	71.4	71	63	25	2.26	3.08
Redgranite village.....	509	275	43.3	188	28.2	61	80.3	234	202	114	2.17	2.89
Richford town.....	203	157	35.7	138	36.2	8	25.0	46	43	20	3.01	3.52
Rose town.....	272	195	28.7	167	24.6	11	63.6	77	62	23	2.34	2.70
Saxeville town.....	421	308	30.2	277	27.8	20	35.0	113	91	39	2.34	2.69
Springwater town.....	607	395	23.0	347	18.7	28	50.0	212	172	87	2.10	2.52
Warren town.....	268	195	34.4	160	33.1	18	22.2	73	59	23	2.49	2.87
Wautoma city.....	945	487	50.7	308	40.9	136	67.6	458	417	205	2.21	3.13
Wautoma town.....	546	383	31.3	329	29.2	33	45.5	163	135	59	2.34	2.78
Wild Rose village.....	316	174	39.1	128	29.7	36	66.7	142	134	78	2.05	2.78
Winnebago County.....	67,875	41,523	44.2	32,465	39.0	6,144	64.0	26,352	20,276	7,011	2.34	2.91
Algoma town.....	2,453	2,034	44.8	1,861	43.4	110	60.0	419	331	159	2.78	3.06
Appleton city (part).....	686	329	63.8	131	46.6	147	76.9	357	294	154	2.09	2.89
Black Wolf town.....	979	754	32.0	692	30.1	32	56.3	225	169	90	2.46	2.78
Clayton town.....	1,438	1,159	43.4	1,057	42.7	60	51.7	279	219	81	2.75	3.06
Menasha city (part).....	6,612	3,793	47.4	2,657	38.8	770	70.1	2,819	2,255	695	2.27	2.92
Menasha town.....	7,948	4,890	43.7	3,864	38.3	705	65.0	3,058	2,388	763	2.31	2.89
Neenah city.....	10,694	6,700	48.7	5,087	43.1	1,123	67.1	3,994	3,282	1,135	2.36	2.96
Neenah town.....	1,228	976	38.9	876	37.7	68	50.0	252	194	75	2.63	2.94
Nekimi town.....	564	424	35.4	371	33.4	23	47.8	140	107	40	2.52	2.88
Nepeuskun town.....	277	210	34.8	180	33.9	12	50.0	67	62	32	2.56	3.00
Omo city.....	1,419	937	47.5	722	42.7	147	60.5	482	404	158	2.43	2.98
Omo town.....	825	632	35.8	563	35.3	36	33.3	193	151	58	2.56	2.92
Oshkosh city.....	26,138	13,836	45.6	10,119	39.5	2,602	63.3	12,302	8,998	2,964	2.24	2.90
Oshkosh town.....	1,041	762	30.7	673	27.8	47	48.9	279	213	86	2.38	2.73
Butte des Morts CDP (part).....	17	12	50.0	11	45.5	0	(X)	5	4	3	2.59	3.08
Poygan town.....	520	389	34.2	358	32.7	16	43.8	131	108	48	2.50	2.88
Rushford town.....	613	456	36.4	403	36.5	21	38.1	157	125	42	2.55	2.96
Eureka CDP.....	94	60	38.3	53	35.8	2	50.0	34	26	8	2.34	2.88
Waukau CDP.....	116	80	30.0	70	31.4	4	25.0	36	30	13	2.20	2.66
Utica town.....	514	377	39.0	343	35.6	18	61.1	137	106	55	2.51	2.89
Vinland town.....	721	560	31.3	502	30.7	29	37.9	161	128	53	2.45	2.75
Butte des Morts CDP (part).....	9	7	42.9	7	42.9	0	(X)	2	2	0	2.44	2.86
Winchester town.....	692	537	39.1	479	36.3	31	58.1	155	127	49	2.55	2.89
Winchester CDP.....	267	205	42.4	183	38.8	13	61.5	62	49	16	2.51	2.85
Winneconne village.....	1,027	678	42.2	558	38.5	77	54.5	349	295	127	2.32	2.87

Table 7.

Households and Families: 2010—Con.

[For information on confidentiality protection, nonsampling error, and definitions, see Selected Appendixes at <www.census.gov/prod/cen2010/cph-1-a.pdf>]

State County County Subdivision Place	Total households	Family households						Nonfamily households			Average size	
		Total		Husband-wife family		Female householder, no husband present		Householder living alone			House- holds	Families
		Number	Percent with own children under 18 years	Number	Percent with own children under 18 years	Number	Percent with own children under 18 years					
								Total	Total	65 years and over		
Winnebago County—Con.												
Winneconne town.....	948	715	36.1	649	33.9	44	54.5	233	186	82	2.48	2.85
Butte des Morts CDP (part).....	341	254	46.9	233	44.6	15	60.0	87	68	29	2.63	3.07
Wolf River town.....	538	375	24.0	320	21.9	26	34.6	163	134	65	2.21	2.62
Wood County.....	31,598	20,577	41.2	16,418	35.4	2,809	65.8	11,021	9,328	3,834	2.34	2.87
Arpin village.....	143	81	40.7	64	35.9	8	50.0	62	48	22	2.27	2.98
Arpin town.....	320	254	49.2	230	47.4	8	75.0	66	53	20	2.90	3.28
Auburndale village.....	291	216	41.2	174	33.9	25	80.0	75	64	20	2.42	2.81
Auburndale town.....	313	243	42.0	207	40.1	16	37.5	70	59	20	2.73	3.09
Biron village.....	366	236	33.9	195	29.7	26	50.0	130	107	56	2.24	2.76
Cameron town.....	207	156	39.1	140	35.0	7	85.7	51	36	15	2.47	2.78
Cary town.....	177	128	35.9	109	30.3	11	63.6	49	38	11	2.40	2.72
Cranmoor town.....	69	44	34.1	37	35.1	2	50.0	25	20	9	2.43	3.00
Dexter town.....	152	111	30.6	93	29.0	7	57.1	41	34	12	2.36	2.70
Grand Rapids town.....	2,978	2,350	38.0	2,084	34.3	164	68.3	628	503	199	2.56	2.86
Lake Wazeecha CDP.....	1,036	813	39.1	722	36.1	49	61.2	223	180	67	2.56	2.86
Hansen town.....	262	200	37.0	175	36.0	15	33.3	62	48	18	2.63	3.03
Hewitt village.....	308	247	46.6	222	44.1	18	77.8	61	47	16	2.69	3.02
Hiles town.....	62	51	43.1	45	42.2	2	50.0	11	10	5	2.69	2.98
Lincoln town.....	588	482	36.7	429	34.5	27	48.1	106	91	37	2.66	2.94
Marshfield city (part).....	8,383	4,792	43.2	3,649	36.3	836	66.7	3,591	3,070	1,202	2.14	2.79
Marshfield town.....	285	231	35.9	204	32.8	17	64.7	54	44	12	2.68	2.94
Milladore village (part).....	106	73	49.3	64	46.9	5	60.0	33	29	11	2.60	3.21
Milladore town.....	260	196	39.8	167	38.9	16	50.0	64	53	16	2.62	3.05
Nekoosa city.....	1,065	688	48.5	494	40.1	143	71.3	377	322	165	2.40	2.98
Pittsville city.....	338	238	48.3	186	43.5	36	63.9	100	86	38	2.55	3.03
Port Edwards village.....	711	499	42.3	401	35.4	69	72.5	212	177	94	2.45	2.90
Port Edwards town.....	564	409	37.2	322	31.4	50	58.0	155	125	55	2.53	2.91
Remington town.....	118	75	34.7	59	30.5	9	44.4	43	37	13	2.27	2.81
Babcock CDP.....	59	35	37.1	26	30.8	4	50.0	24	23	8	2.14	2.77
Richfield town.....	557	439	43.7	391	41.4	31	64.5	118	82	20	2.76	3.07
Rock town.....	318	256	39.8	229	37.1	16	62.5	62	51	19	2.69	2.97
Rudolph village.....	179	126	41.3	104	32.7	15	80.0	53	43	15	2.42	2.85
Rudolph town.....	418	316	35.4	276	32.2	25	64.0	102	89	39	2.46	2.83
Saratoga town.....	2,085	1,540	32.5	1,311	28.5	133	55.6	545	432	158	2.47	2.80
Seneca town.....	411	324	35.8	291	35.1	23	39.1	87	66	25	2.73	3.01
Sherry town.....	296	227	40.5	195	40.0	15	53.3	69	56	23	2.71	3.09
Sigel town.....	423	332	30.4	299	29.8	17	35.3	91	77	30	2.48	2.79
Vesper village.....	246	160	40.6	130	34.6	16	50.0	86	66	29	2.37	2.84
Wisconsin Rapids city.....	8,296	4,626	45.2	3,242	35.9	988	68.6	3,670	3,209	1,394	2.17	2.87
Wood town.....	303	231	32.5	200	31.5	13	53.8	72	56	16	2.63	3.00

Table 8.
Households and Families: 2010

[For information on confidentiality protection, nonsampling error, and definitions, see Selected Appendixes at <www.census.gov/prod/cen2010/cph-1-a.pdf>]

State County Place and County Subdivision	Total households	Family households						Nonfamily households			Average size	
		Total		Husband-wife family		Female householder, no husband present		Total	Householder living alone		House- holds	Families
		Number	Percent with own children under 18 years	Number	Percent with own children under 18 years	Number	Percent with own children under 18 years		Total	65 years and over		
Wisconsin	2,279,768	1,468,917	44.1	1,131,344	39.2	233,948	62.5	810,851	642,507	232,251	2.43	2.99
COUNTY												
Adams County.....	8,666	5,755	27.5	4,652	21.5	699	51.2	2,911	2,398	1,137	2.24	2.68
Ashland County.....	6,736	4,091	42.5	2,944	34.8	781	63.4	2,645	2,184	883	2.31	2.90
Barron County.....	19,173	12,626	38.9	10,086	33.4	1,665	62.6	6,547	5,311	2,361	2.36	2.85
Bayfield County.....	6,686	4,368	31.8	3,582	27.4	474	54.4	2,318	1,950	833	2.23	2.71
Brown County.....	98,383	63,721	47.9	49,148	42.9	9,996	67.6	34,662	27,267	8,743	2.45	3.02
Buffalo County.....	5,708	3,808	39.5	3,139	34.7	404	64.1	1,900	1,567	711	2.36	2.86
Burnett County.....	6,807	4,475	31.5	3,564	25.2	538	56.3	2,332	1,935	892	2.25	2.71
Calumet County.....	18,575	13,780	47.7	11,827	45.0	1,260	66.3	4,795	3,924	1,457	2.63	3.06
Chippewa County.....	24,410	16,677	42.5	13,401	37.3	2,165	64.8	7,733	6,286	2,696	2.45	2.93
Clark County.....	12,679	8,884	43.9	7,376	41.0	869	60.4	3,795	3,206	1,453	2.69	3.26
Columbia County.....	22,735	15,424	42.5	12,420	37.9	1,913	62.0	7,311	5,911	2,331	2.43	2.92
Crawford County.....	6,812	4,479	38.3	3,525	32.8	618	59.5	2,333	1,998	907	2.33	2.85
Dane County.....	203,750	116,752	47.1	91,921	42.9	17,427	65.2	86,998	62,189	15,542	2.33	2.95
Dodge County.....	33,840	23,082	41.2	18,521	36.9	2,836	60.6	10,758	8,958	3,785	2.44	2.94
Door County.....	12,548	8,137	32.7	6,891	28.4	814	58.0	4,411	3,752	1,726	2.19	2.69
Douglas County.....	18,555	11,484	42.3	8,508	35.2	2,015	64.3	7,071	5,599	2,006	2.31	2.84
Dunn County.....	16,373	10,289	42.5	8,438	37.9	1,160	65.5	6,084	4,204	1,526	2.47	2.95
Eau Claire County.....	39,493	23,534	43.6	18,338	38.6	3,523	63.5	15,959	11,213	3,929	2.38	2.93
Florence County.....	1,987	1,297	30.8	1,110	26.6	100	61.0	690	559	229	2.20	2.68
Fond du Lac County.....	40,697	26,994	42.2	21,770	37.8	3,458	62.7	13,703	11,231	4,590	2.41	2.93
Forest County.....	3,836	2,525	37.5	1,877	30.1	435	61.6	1,311	1,095	518	2.33	2.82
Grant County.....	19,396	12,362	41.1	9,949	36.4	1,489	60.5	7,034	5,253	2,265	2.44	2.94
Green County.....	14,866	10,172	43.8	8,285	39.4	1,203	65.0	4,694	3,820	1,569	2.45	2.94
Green Lake County.....	7,919	5,257	37.7	4,290	32.9	623	61.3	2,662	2,294	1,092	2.38	2.92
Iowa County.....	9,547	6,514	43.7	5,324	40.0	744	60.5	3,033	2,482	979	2.46	2.96
Iron County.....	2,822	1,694	32.0	1,346	25.7	204	59.8	1,128	967	484	2.06	2.60
Jackson County.....	7,843	5,236	39.8	4,068	34.1	739	61.3	2,607	2,113	902	2.44	2.93
Jefferson County.....	32,117	21,872	43.9	17,606	39.8	2,801	61.5	10,245	8,085	3,173	2.49	2.99
Juneau County.....	10,527	6,810	34.4	5,248	32.4	990	60.0	3,717	2,997	1,330	2.38	2.89
Kenosha County.....	62,650	42,243	48.3	30,730	43.9	8,156	62.5	20,407	16,388	5,601	2.58	3.13
Kewaunee County.....	8,239	5,717	41.5	4,787	38.1	563	60.7	2,522	2,127	946	2.48	2.97
La Crosse County.....	46,137	27,373	44.6	21,512	40.0	4,025	63.8	18,764	13,652	4,694	2.37	2.94
Lafayette County.....	6,609	4,571	42.0	3,703	37.6	502	62.2	2,038	1,699	793	2.53	3.03
Langlade County.....	8,587	5,629	36.8	4,471	31.3	745	60.7	2,958	2,487	1,141	2.29	2.79
Lincoln County.....	12,094	8,176	37.9	6,604	32.3	999	61.4	3,918	3,297	1,499	2.33	2.81
Manitowoc County.....	34,013	22,367	40.1	18,243	35.8	2,633	61.7	11,646	9,904	4,202	2.36	2.91
Marathon County.....	53,176	36,326	43.4	29,251	39.1	4,500	62.9	16,850	13,698	5,114	2.49	3.00
Marinette County.....	17,974	11,631	36.7	9,222	29.5	1,508	65.0	6,343	5,381	2,471	2.26	2.77
Marquette County.....	6,571	4,347	33.1	3,572	28.2	468	54.3	2,224	1,796	827	2.32	2.79
Menominee County.....	1,318	1,014	43.3	507	34.7	351	57.3	304	241	99	3.17	3.53
Milwaukee County.....	383,591	221,019	48.6	134,758	41.7	66,573	62.3	162,572	129,317	39,008	2.41	3.14
Monroe County.....	17,376	11,740	44.5	9,160	38.8	1,690	65.3	5,636	4,649	1,827	2.52	3.05
Oconto County.....	15,415	10,755	38.5	8,928	34.6	1,076	58.6	4,660	3,783	1,551	2.42	2.87
Oneida County.....	16,003	10,396	32.9	8,547	27.7	1,201	57.7	5,607	4,622	2,070	2.21	2.68
Outagamie County.....	69,648	46,997	47.0	37,914	43.0	6,142	64.7	22,651	18,004	6,038	2.49	3.02
Ozaukee County.....	34,228	24,174	42.7	20,759	40.7	2,364	55.2	10,054	8,475	3,552	2.47	2.97
Pepin County.....	3,051	2,085	38.6	1,760	33.8	203	67.5	966	817	364	2.40	2.91
Pierce County.....	15,002	10,188	44.6	8,315	40.8	1,161	62.6	4,814	3,320	1,103	2.55	2.97
Polk County.....	18,004	12,256	41.0	9,786	35.7	1,498	62.9	5,748	4,735	1,958	2.43	2.90
Portage County.....	27,814	17,270	42.1	14,155	38.2	2,092	61.8	10,544	7,559	2,632	2.39	2.92
Price County.....	6,329	4,029	33.4	3,335	29.0	424	54.7	2,300	1,963	910	2.20	2.73
Racine County.....	75,651	51,400	44.3	37,695	38.7	9,844	62.0	24,251	19,959	7,443	2.52	3.04
Richland County.....	7,349	4,852	39.1	3,891	34.0	595	59.0	2,497	2,080	979	2.41	2.93
Rock County.....	62,905	42,416	45.4	31,157	39.0	7,757	64.6	20,489	16,529	6,379	2.50	3.00
Rusk County.....	6,232	4,013	37.0	3,199	31.6	496	59.7	2,219	1,883	879	2.34	2.89
St. Croix County.....	31,799	23,014	49.1	18,936	45.5	2,568	67.3	8,785	6,816	2,201	2.63	3.07
Sauk County.....	25,192	16,634	43.6	13,023	38.2	2,318	64.3	8,558	6,887	2,790	2.43	2.94
Sawyer County.....	7,038	4,656	33.9	3,516	26.2	755	58.4	2,382	1,963	872	2.31	2.77
Shawano County.....	17,019	11,566	39.5	9,171	34.4	1,501	61.7	5,453	4,522	2,052	2.42	2.91
Sheboygan County.....	46,390	30,892	42.8	25,051	38.4	3,972	64.4	15,498	12,966	5,192	2.42	2.97
Taylor County.....	8,388	5,689	41.0	4,693	37.0	571	59.7	2,699	2,252	963	2.44	2.96
Trempealeau County.....	11,524	7,716	44.2	6,122	38.9	911	67.1	3,808	3,078	1,328	2.46	2.95
Vernon County.....	11,616	7,893	42.4	6,565	38.4	833	65.4	3,723	3,176	1,475	2.53	3.10
Vilas County.....	9,658	6,332	29.2	5,138	23.3	774	55.0	3,326	2,775	1,411	2.20	2.66
Walworth County.....	39,699	25,918	44.2	20,423	40.3	3,609	60.8	13,781	10,554	3,980	2.51	3.05
Washburn County.....	6,916	4,544	34.5	3,700	29.1	519	60.9	2,372	1,957	936	2.27	2.75
Washington County.....	51,605	37,114	43.9	31,191	41.1	3,844	60.2	14,491	11,839	4,712	2.53	2.99
Waukesha County.....	152,663	108,810	43.2	92,734	41.3	10,885	55.4	43,853	36,286	15,389	2.52	3.00
Waupaca County.....	21,387	14,274	40.5	11,520	35.5	1,740	61.5	7,113	5,983	2,683	2.37	2.88
Waushara County.....	9,949	6,682	33.4	5,563	28.8	686	57.7	3,267	2,736	1,293	2.34	2.82
Winnebago County.....	67,875	41,523	44.2	32,465	39.0	6,144	64.0	26,352	20,276	7,011	2.34	2.91

Table 8.

Households and Families: 2010—Con.

[For information on confidentiality protection, nonsampling error, and definitions, see Selected Appendixes at <www.census.gov/prod/cen2010/cph-1-a.pdf>]

State County Place and County Subdivision	Total households	Family households						Nonfamily households			Average size	
		Total		Husband-wife family		Female householder, no husband present		Total	Householder living alone		House- holds	Families
		Number	Percent with own children under 18 years	Number	Percent with own children under 18 years	Number	Percent with own children under 18 years		Total	65 years and over		
COUNTY—Con.												
Wood County.....	31,598	20,577	41.2	16,418	35.4	2,809	65.8	11,021	9,328	3,834	2.34	2.87
PLACE AND COUNTY SUBDIVISION												
Abbotsford city.....	864	569	48.0	442	41.6	76	73.7	295	241	123	2.57	3.14
Clark County (part).....	638	416	45.0	325	38.5	54	70.4	222	187	102	2.52	3.10
Marathon County (part).....	226	153	56.2	117	50.4	22	81.8	73	54	21	2.73	3.27
Abrams CDP, Oconto County.....	141	101	27.7	79	30.4	10	20.0	40	31	12	2.41	2.79
Abrams town, Oconto County.....	724	543	38.5	474	38.6	33	33.3	181	141	53	2.56	2.93
Ackley town, Langlade County.....	211	161	36.0	129	34.1	19	42.1	50	39	13	2.48	2.83
Adams city, Adams County.....	886	479	46.1	298	33.9	137	67.2	407	368	197	2.20	2.96
Adams town, Adams County.....	580	390	30.3	303	24.4	46	39.1	190	151	64	2.30	2.70
Adams town, Green County.....	208	154	34.4	142	34.5	6	50.0	54	43	13	2.55	2.97
Adams town, Jackson County.....	578	407	31.0	350	28.0	35	42.9	171	133	58	2.31	2.69
Addison town, Washington County.....	1,311	996	40.8	863	39.7	92	50.0	315	246	64	2.67	3.06
Adell village, Sheboygan County.....	210	146	39.7	109	37.6	23	52.2	64	48	18	2.46	2.90
Adrian town, Monroe County.....	286	224	40.6	192	40.6	18	38.9	62	50	8	2.66	3.01
Agenda town, Ashland County.....	186	121	30.6	97	27.8	14	50.0	65	51	26	2.27	2.76
Ahnapee town, Kewaunee County.....	384	280	31.8	245	29.4	18	50.0	104	79	39	2.45	2.84
Ainsworth town, Langlade County.....	222	144	20.8	117	12.8	14	50.0	78	63	28	2.11	2.48
Akan town, Richland County.....	168	115	26.1	99	25.3	8	37.5	53	43	14	2.37	2.81
Alban town, Portage County.....	358	260	34.6	224	34.8	20	35.0	98	83	48	2.47	2.92
Albany village, Green County.....	434	274	45.3	201	37.8	46	69.6	160	125	43	2.35	2.87
Albany town, Green County.....	424	332	39.2	289	36.7	23	52.2	92	66	15	2.61	2.91
Albany town, Pepin County.....	237	187	41.2	166	39.8	6	33.3	50	34	11	2.85	3.23
Albion town, Dane County.....	747	539	36.9	445	32.6	50	54.0	208	150	43	2.42	2.78
Albion town, Jackson County.....	466	353	39.4	302	34.8	29	69.0	113	96	38	2.57	2.90
Albion town, Trempealeau County.....	240	186	41.4	153	35.9	20	80.0	54	39	10	2.72	2.91
Alden town, Polk County.....	1,059	797	39.6	680	36.9	56	58.9	262	192	64	2.63	2.98
Algoma city, Kewaunee County.....	1,406	862	37.2	668	30.8	134	59.0	544	484	236	2.21	2.82
Algoma town, Winnebago County.....	2,453	2,034	44.8	1,861	43.4	110	60.0	419	331	159	2.78	3.06
Allenton CDP, Washington County.....	374	223	39.0	180	32.8	33	63.6	151	120	20	2.20	2.80
Allouez village, Brown County.....	5,432	3,580	40.7	2,978	37.9	429	52.4	1,852	1,519	677	2.35	2.88
Alma city, Buffalo County.....	386	202	29.7	161	23.0	28	60.7	184	159	81	1.95	2.62
Alma town, Buffalo County.....	126	88	30.7	68	25.0	10	50.0	38	35	14	2.36	2.69
Alma town, Jackson County.....	384	294	41.8	243	37.4	26	73.1	90	68	26	2.72	3.04
Alma Center village, Jackson County.....	205	143	52.4	104	43.3	30	73.3	62	51	28	2.45	2.89
Almena village, Barron County.....	297	178	49.4	127	36.2	27	88.9	119	91	46	2.28	2.79
Almena town, Barron County.....	358	260	28.8	228	25.9	18	50.0	98	78	34	2.40	2.77
Almon town, Shawano County.....	238	170	36.5	135	35.6	14	35.7	68	56	30	2.45	2.89
Almond village, Portage County.....	174	119	48.7	95	47.4	17	64.7	55	47	23	2.57	3.17
Almond town, Portage County.....	264	199	39.2	174	36.2	15	60.0	65	53	24	2.58	2.93
Alto town, Fond du Lac County.....	365	300	41.7	282	40.8	9	55.6	65	53	15	2.85	3.16
Altoona city, Eau Claire County.....	2,883	1,775	47.5	1,264	40.1	383	66.8	1,108	901	412	2.32	2.91
Alvin town, Forest County.....	84	52	7.7	47	8.5	4	0.0	32	25	11	1.87	2.25
Amberg CDP, Marinette County.....	91	44	36.4	33	27.3	7	57.1	47	38	17	1.98	2.73
Amberg town, Marinette County.....	362	205	25.9	167	21.0	15	60.0	157	133	66	1.99	2.55
Amery city, Polk County.....	1,286	705	44.4	507	36.5	135	65.9	581	529	324	2.14	2.89
Amherst village, Portage County.....	434	274	53.3	196	44.4	53	84.9	160	137	65	2.38	2.99
Amherst town, Portage County.....	524	403	34.7	363	33.6	20	45.0	121	100	34	2.53	2.88
Amherst Junction village, Portage County....	137	102	52.9	90	47.8	5	100.0	35	25	6	2.75	3.16
Amnicon town, Douglas County.....	433	334	46.7	294	44.9	29	58.6	99	79	17	2.67	3.06
Anderson town, Burnett County.....	165	113	38.9	94	31.9	11	63.6	52	35	8	2.41	2.83
Anderson town, Iron County.....	28	15	46.7	12	41.7	2	50.0	13	11	6	2.07	2.80
Angelica CDP, Shawano County.....	39	28	46.4	22	40.9	5	80.0	11	9	4	2.36	2.82
Angelica town, Shawano County.....	666	508	47.4	429	45.5	47	63.8	158	133	55	2.69	3.11
Angelo town, Monroe County.....	497	367	37.6	301	34.6	37	54.1	130	105	39	2.60	2.98
Aniwa village, Shawano County.....	111	71	47.9	53	41.5	13	61.5	40	33	9	2.34	2.92
Aniwa town, Shawano County.....	210	161	37.9	136	35.3	14	50.0	49	37	19	2.58	2.88
Anson town, Chippewa County.....	841	645	35.3	577	31.9	39	61.5	196	155	56	2.47	2.79
Antigo city, Langlade County.....	3,613	2,049	45.5	1,421	36.1	456	68.9	1,564	1,342	618	2.21	2.88
Antigo town, Langlade County.....	580	434	33.6	376	32.7	36	44.4	146	127	65	2.43	2.83
Apple River town, Polk County.....	459	326	37.1	264	34.1	29	48.3	133	109	37	2.48	2.88
Appleton city.....	28,874	18,271	49.5	14,054	44.6	3,024	66.4	10,603	8,507	2,599	2.43	3.04
Calumet County (part).....	4,225	3,061	49.6	2,450	44.5	451	69.8	1,164	927	231	2.62	3.08
Outagamie County (part).....	23,963	14,881	49.2	11,473	44.6	2,426	65.2	9,082	7,286	2,214	2.41	3.04
Winnebago County (part).....	686	329	63.8	131	46.6	147	76.9	357	294	154	2.09	2.89
Arbor Vitae town, Vilas County.....	1,501	981	33.1	808	28.2	112	56.3	520	428	201	2.20	2.65
Arcadia city, Trempealeau County.....	1,114	649	55.0	432	46.8	124	77.4	465	361	160	2.55	3.16
Arcadia town, Trempealeau County.....	665	499	43.5	423	42.6	34	50.0	166	135	46	2.68	3.05
Arena village, Iowa County.....	323	220	53.6	170	50.0	37	67.6	103	85	24	2.58	3.14
Arena town, Iowa County.....	595	440	33.9	368	31.3	44	47.7	155	115	24	2.45	2.79

Table 8.

Households and Families: 2010—Con.

[For information on confidentiality protection, nonsampling error, and definitions, see Selected Appendixes at <www.census.gov/prod/cen2010/cph-1-a.pdf>]

State County Place and County Subdivision	Total households	Family households						Nonfamily households			Average size	
		Total		Husband-wife family		Female householder, no husband present		Total	Householder living alone		House- holds	Families
		Number	Percent with own children under 18 years	Number	Percent with own children under 18 years	Number	Percent with own children under 18 years		Total	Total		
PLACE AND COUNTY SUBDIVISION—Con.												
Argonne CDP, Forest County.....	66	43	39.5	33	33.3	6	83.3	23	17	6	2.42	2.93
Argonne town, Forest County.....	202	138	44.9	109	44.0	16	50.0	64	48	16	2.53	3.02
Argyle village, Lafayette County.....	366	223	46.2	169	42.0	33	39.4	143	122	55	2.34	3.00
Argyle town, Lafayette County.....	180	138	30.4	117	32.5	7	14.3	42	35	20	2.42	2.78
Arkansaw CDP, Pepin County.....	80	47	40.4	38	36.8	7	57.1	33	29	14	2.21	2.87
Arkdale CDP, Adams County.....	83	47	21.3	39	20.5	5	20.0	36	31	17	1.90	2.47
Arland town, Barron County.....	271	206	49.0	180	48.3	13	61.5	65	50	24	2.91	3.30
Arlington village, Columbia County.....	317	233	54.5	189	52.9	30	60.0	84	55	16	2.58	2.95
Arlington town, Columbia County.....	309	246	36.6	211	32.7	23	60.9	63	47	19	2.61	2.87
Armenia town, Juneau County.....	302	198	30.8	168	26.8	16	43.8	104	84	27	2.30	2.78
Armstrong Creek town, Forest County.....	176	109	42.2	88	39.8	10	50.0	67	57	30	2.32	2.98
Arpin village, Wood County.....	143	81	40.7	64	35.9	8	50.0	62	48	22	2.27	2.98
Arpin town, Wood County.....	320	254	49.2	230	47.4	8	75.0	66	53	20	2.90	3.28
Arthur town, Chippewa County.....	278	209	42.1	178	38.8	14	50.0	69	54	19	2.73	3.12
Ashford town, Fond du Lac County.....	700	511	34.8	434	32.7	41	51.2	189	151	59	2.50	2.89
Ashippun CDP, Dodge County.....	126	101	41.6	84	39.3	12	50.0	25	21	5	2.64	2.93
Ashippun town, Dodge County.....	988	760	39.3	650	38.5	67	50.7	228	184	65	2.59	2.95
Ashland city.....	3,516	1,942	45.1	1,327	35.8	443	66.4	1,574	1,289	507	2.17	2.81
Ashland County (part).....	3,516	1,942	45.1	1,327	35.8	443	66.4	1,574	1,289	507	2.17	2.81
Bayfield County (part).....	0	0	(X)	0	(X)	0	(X)	0	0	0	0.00	0.00
Ashland town, Ashland County.....	242	178	38.8	151	35.8	12	58.3	64	50	20	2.45	2.87
Ashwaubenon village, Brown County.....	7,421	4,550	42.3	3,523	35.9	727	66.2	2,871	2,335	653	2.25	2.83
Athelstane town, Marinette County.....	233	155	20.6	134	17.2	13	30.8	78	67	30	2.16	2.59
Athens village, Marathon County.....	471	298	44.3	239	41.0	38	63.2	173	142	68	2.35	2.96
Atlanta town, Rusk County.....	244	188	26.6	156	25.0	14	28.6	56	44	21	2.43	2.72
Auburn town, Chippewa County.....	254	210	39.5	181	36.5	18	55.6	44	34	10	2.74	2.98
Auburn town, Fond du Lac County.....	885	712	38.3	637	38.0	36	47.2	173	135	51	2.66	2.94
Auburndale village, Wood County.....	291	216	41.2	174	33.9	25	80.0	75	64	20	2.42	2.81
Auburndale town, Wood County.....	313	243	42.0	207	40.1	16	37.5	70	59	20	2.73	3.09
Augusta city, Eau Claire County.....	614	384	46.9	280	43.2	62	59.7	230	194	89	2.43	3.05
Aurora town, Florence County.....	455	306	34.0	260	30.4	22	59.1	149	125	56	2.28	2.76
Aurora town, Taylor County.....	150	105	47.6	96	46.9	5	60.0	45	43	16	2.81	3.50
Aurora town, Waushara County.....	394	290	37.2	252	35.3	19	36.8	104	79	30	2.50	2.88
Avoca village, Iowa County.....	261	169	46.2	127	40.9	26	53.8	92	74	31	2.42	2.95
Avon town, Rock County.....	230	176	36.9	146	33.6	24	58.3	54	33	12	2.64	2.95
Aztalan town, Jefferson County.....	546	421	36.8	364	36.3	37	40.5	125	96	34	2.67	3.01
Babcock CDP, Wood County.....	59	35	37.1	26	30.8	4	50.0	24	23	8	2.14	2.77
Bagley village, Grant County.....	185	111	27.9	81	19.8	19	57.9	74	65	41	2.05	2.59
Bagley town, Oconto County.....	126	90	33.3	78	28.2	6	66.7	36	33	18	2.31	2.73
Baileys Harbor CDP, Door County.....	132	74	17.6	68	14.7	3	66.7	58	50	25	1.95	2.49
Baileys Harbor town, Door County.....	507	300	27.0	267	22.5	20	70.0	207	179	84	2.01	2.55
Baldwin village, St. Croix County.....	1,572	1,006	55.6	813	51.5	122	73.0	566	454	190	2.48	3.09
Baldwin town, St. Croix County.....	354	287	38.0	250	36.4	23	43.5	67	57	15	2.62	2.90
Balsam Lake village, Polk County.....	434	257	35.4	190	25.3	40	62.5	177	156	75	2.12	2.66
Balsam Lake town, Polk County.....	568	430	30.7	372	28.2	29	24.1	138	111	40	2.48	2.79
Bancroft CDP, Portage County.....	197	141	46.8	108	45.4	20	60.0	56	46	21	2.72	3.21
Bangor village, La Crosse County.....	571	392	56.1	304	50.7	61	78.7	179	151	76	2.56	3.11
Bangor town, La Crosse County.....	220	175	37.7	150	34.7	13	76.9	45	28	9	2.78	3.03
Baraboo city, Sauk County.....	5,161	3,016	48.2	2,122	39.6	608	70.2	2,145	1,774	760	2.26	2.89
Baraboo town, Sauk County.....	666	490	36.1	415	33.5	43	48.8	176	142	63	2.51	2.87
Barksdale town, Bayfield County.....	306	226	31.0	209	28.7	9	55.6	80	69	25	2.36	2.75
Barnes town, Bayfield County.....	397	261	13.4	235	9.4	9	22.2	136	125	66	1.94	2.33
Barneveld village, Iowa County.....	457	331	56.5	275	54.2	42	73.8	126	101	41	2.67	3.16
Barre town, La Crosse County.....	449	357	41.5	313	39.3	28	53.6	92	68	19	2.75	3.04
Barron city, Barron County.....	1,422	829	45.2	569	36.6	175	70.3	593	481	227	2.27	2.88
Barron town, Barron County.....	329	258	36.8	222	32.9	17	47.1	71	56	30	2.63	2.92
Barronett CDP, Barron County.....	42	29	48.3	19	36.8	7	71.4	13	12	4	2.64	3.07
Barronett town, Washburn County.....	173	125	42.4	107	41.1	7	42.9	48	35	15	2.55	2.92
Bartelme town, Shawano County.....	320	207	41.5	125	31.2	59	62.7	113	92	37	2.56	3.13
Barton town, Washington County.....	1,033	795	33.7	703	32.6	46	39.1	238	191	68	2.55	2.91
Bashaw town, Washburn County.....	377	277	36.5	234	33.8	23	39.1	100	85	38	2.51	2.95
Bass Lake town, Sawyer County.....	921	645	40.3	437	31.8	156	60.3	276	209	73	2.57	2.98
Bass Lake town, Washburn County.....	216	152	32.9	121	31.4	14	35.7	64	47	13	2.34	2.72
Bay City village, Pierce County.....	201	128	50.0	91	47.3	20	55.0	73	54	12	2.49	3.00
Bayfield city, Bayfield County.....	261	130	30.8	103	26.2	23	52.2	131	115	49	1.87	2.58
Bayfield town, Bayfield County.....	306	224	25.0	192	20.3	18	44.4	82	60	19	2.22	2.50
Bayside village.....	1,831	1,281	41.5	1,142	39.4	111	62.2	550	482	269	2.38	2.89
Milwaukee County (part).....	1,796	1,249	41.9	1,114	39.8	110	62.7	547	480	268	2.38	2.90
Ozaukee County (part).....	35	32	25.0	28	25.0	1	0.0	3	2	1	2.54	2.59

Table 8.

Households and Families: 2010—Con.

[For information on confidentiality protection, nonsampling error, and definitions, see Selected Appendixes at <www.census.gov/prod/cen2010/cph-1-a.pdf>]

State County Place and County Subdivision	Total households	Family households						Nonfamily households			Average size	
		Total		Husband-wife family		Female householder, no husband present		Total	Householder living alone		House- holds	Families
		Number	Percent with own children under 18 years	Number	Percent with own children under 18 years	Number	Percent with own children under 18 years		Total	65 years and over		
PLACE AND COUNTY SUBDIVISION—Con.												
Bayview town, Bayfield County.....	204	145	29.0	127	28.3	10	40.0	59	42	18	2.39	2.79
Bear Bluff town, Jackson County.....	55	39	30.8	36	27.8	1	0.0	16	12	4	2.51	3.00
Bear Creek village, Outagamie County.....	155	114	43.0	86	41.9	14	64.3	41	28	12	2.89	3.29
Bear Creek town, Sauk County.....	234	180	34.4	160	35.0	6	16.7	54	42	15	2.53	2.89
Bear Creek town, Waupaca County.....	302	234	43.6	199	41.2	21	66.7	68	51	25	2.73	3.06
Bear Lake town, Barron County.....	264	208	31.3	180	28.9	12	41.7	56	42	11	2.50	2.76
Beaver town, Clark County.....	247	205	53.2	189	52.4	6	83.3	42	33	9	3.58	4.02
Beaver town, Marinette County.....	490	338	33.1	292	28.8	26	65.4	152	130	59	2.34	2.79
Beaver town, Polk County.....	341	244	35.7	200	32.0	19	47.4	97	78	27	2.45	2.86
Beaver Brook town, Washburn County.....	300	214	36.4	188	32.4	15	60.0	86	74	27	2.38	2.80
Beaver Dam city, Dodge County.....	6,819	4,113	46.5	2,941	39.5	826	65.1	2,706	2,300	998	2.32	2.95
Beaver Dam town, Dodge County.....	1,551	1,164	39.3	979	36.9	119	54.6	387	317	128	2.55	2.93
Beecher town, Marinette County.....	331	212	29.7	183	23.0	19	78.9	119	97	40	2.19	2.68
Beetown town, Grant County.....	275	215	44.2	184	44.0	17	47.1	60	43	20	2.83	3.20
Belgium village, Ozaukee County.....	817	608	52.1	539	51.0	42	71.4	209	169	49	2.74	3.24
Belgium town, Ozaukee County.....	554	405	36.8	373	36.5	21	33.3	149	128	42	2.55	3.02
Bell town, Bayfield County.....	139	77	16.9	71	16.9	3	33.3	62	53	23	1.89	2.42
Bell Center village, Crawford County.....	45	33	36.4	22	18.2	7	85.7	12	12	5	2.60	2.97
Belle Plaine town, Shawano County.....	757	559	30.4	478	27.4	48	47.9	198	168	69	2.38	2.75
Belleville village.....	986	658	51.7	514	47.3	92	72.8	328	265	101	2.42	2.96
Dane County (part).....	767	510	49.0	402	45.0	69	69.6	257	213	80	2.41	2.96
Green County (part).....	219	148	60.8	112	55.4	23	82.6	71	52	21	2.45	2.95
Bellevue village, Brown County.....	5,876	3,883	48.2	3,141	44.2	526	67.7	1,993	1,559	550	2.48	3.04
Belmont village, Lafayette County.....	439	279	40.1	213	32.4	42	66.7	160	137	61	2.25	2.80
Belmont town, Lafayette County.....	270	181	40.9	146	37.7	20	60.0	89	72	28	2.80	3.45
Belmont town, Portage County.....	264	186	30.1	158	26.6	11	63.6	78	63	28	2.33	2.74
Beloit city, Rock County.....	13,781	8,867	49.9	5,460	41.2	2,520	66.5	4,914	4,053	1,541	2.57	3.16
Beloit town, Rock County.....	3,119	2,216	34.2	1,728	29.8	331	48.9	903	765	395	2.46	2.90
Belvidere town, Buffalo County.....	175	121	26.4	107	22.4	3	66.7	54	44	16	2.26	2.64
Bennett town, Douglas County.....	240	164	36.0	136	33.8	17	52.9	76	56	22	2.49	2.97
Benton village, Lafayette County.....	398	264	44.7	210	39.0	34	64.7	134	114	52	2.44	3.00
Benton town, Lafayette County.....	185	146	34.2	128	33.6	14	42.9	39	31	12	2.72	2.99
Bergen town, Marathon County.....	250	197	34.5	185	33.5	4	75.0	53	45	22	2.54	2.87
Bergen town, Vernon County.....	546	423	31.4	384	29.7	20	55.0	123	104	44	2.50	2.84
Berlin city.....	2,296	1,423	46.3	1,019	39.2	272	66.5	873	734	343	2.38	3.00
Green Lake County (part).....	2,253	1,398	46.4	998	39.3	270	66.3	855	719	334	2.39	3.01
Wausara County (part).....	43	25	44.0	21	33.3	2	100.0	18	15	9	2.07	2.72
Berlin town, Green Lake County.....	447	359	37.3	313	32.9	27	59.3	88	72	31	2.55	2.82
Berlin town, Marathon County.....	364	293	39.9	254	40.2	22	40.9	71	63	21	2.60	2.91
Bern town, Marathon County.....	189	152	39.5	129	38.0	12	33.3	37	27	12	3.13	3.53
Berry town, Dane County.....	472	354	30.8	326	31.9	17	29.4	118	92	28	2.39	2.75
Bevent town, Marathon County.....	454	337	33.5	291	30.9	23	60.9	117	98	44	2.46	2.86
Big Bend town, Rusk County.....	182	107	14.0	97	10.3	5	60.0	75	60	27	1.97	2.45
Big Bend village, Waukesha County.....	486	375	42.9	308	39.9	44	61.4	111	82	28	2.65	3.00
Big Falls town, Rusk County.....	54	39	30.8	34	29.4	3	66.7	15	11	5	2.59	3.03
Big Falls village, Waupaca County.....	35	16	12.5	13	7.7	0	(X)	19	18	5	1.74	2.50
Big Flats town, Adams County.....	444	300	22.3	240	16.7	34	38.2	144	114	53	2.29	2.69
Birch town, Lincoln County.....	189	134	29.9	119	28.6	8	37.5	55	49	19	2.29	2.75
Birch Creek town, Chippewa County.....	227	166	21.1	141	17.7	10	30.0	61	53	24	2.26	2.62
Birch Hill CDP, Ashland County.....	82	73	72.6	22	59.1	44	81.8	9	8	2	3.57	3.55
Birchwood village, Washburn County.....	200	118	39.8	83	28.9	25	68.0	82	70	33	2.21	2.79
Birchwood town, Washburn County.....	216	161	19.9	152	19.1	4	50.0	55	43	23	2.21	2.48
Biramwood village.....	343	217	45.2	163	39.9	34	55.9	126	109	63	2.28	2.88
Marathon County (part).....	6	5	40.0	3	66.7	2	0.0	1	1	0	2.67	3.00
Shawano County (part).....	337	212	45.3	160	39.4	32	59.4	125	108	63	2.27	2.88
Biramwood town, Shawano County.....	276	215	41.9	171	36.8	22	59.1	61	44	14	2.76	3.07
Biron village, Wood County.....	366	236	33.9	195	29.7	26	50.0	130	107	56	2.24	2.76
Black Brook town, Polk County.....	508	375	42.4	321	39.3	29	58.6	133	97	32	2.61	2.97
Black Creek village, Outagamie County.....	513	354	51.4	274	45.3	53	71.7	159	113	35	2.57	3.03
Black Creek town, Outagamie County.....	469	383	38.1	332	36.7	24	37.5	86	70	24	2.68	2.97
Black Earth village, Dane County.....	559	346	44.8	289	40.5	38	63.2	213	171	75	2.32	2.94
Black Earth town, Dane County.....	189	144	36.8	134	35.8	5	60.0	45	36	15	2.56	2.94
Black River Falls city, Jackson County.....	1,613	845	45.8	592	36.5	188	68.1	768	669	282	2.13	2.89
Blackwell town, Forest County.....	41	21	28.6	18	27.8	2	50.0	20	18	7	1.93	2.71
Black Wolf town, Winnebago County.....	979	754	32.0	692	30.1	32	56.3	225	169	90	2.46	2.78
Blaine town, Burnett County.....	87	63	22.2	53	15.1	2	50.0	24	22	11	2.26	2.57
Blair city, Trempealeau County.....	571	319	50.2	235	43.0	51	70.6	252	213	103	2.27	2.97
Blanchard town, Lafayette County.....	98	74	43.2	65	41.5	5	20.0	24	17	5	2.69	3.05

Table 8.

Households and Families: 2010—Con.

[For information on confidentiality protection, nonsampling error, and definitions, see Selected Appendixes at <www.census.gov/prod/cen2010/cph-1-a.pdf>]

State County Place and County Subdivision	Total households	Family households						Nonfamily households			Average size	
		Total		Husband-wife family		Female householder, no husband present		Householder living alone		House- holds	Families	
		Number	Percent with own children under 18 years	Number	Percent with own children under 18 years	Number	Percent with own children under 18 years	Total	Total			65 years and over
PLACE AND COUNTY SUBDIVISION—Con.												
Blanchardville village.....	360	228	46.1	170	41.2	36	66.7	132	114	48	2.29	2.86
Iowa County (part).....	76	47	44.7	39	41.0	6	66.7	29	27	13	2.33	2.98
Lafayette County (part).....	284	181	46.4	131	41.2	30	66.7	103	87	35	2.28	2.83
Bloom town, Richland County.....	202	139	38.1	115	33.9	11	72.7	63	51	21	2.53	3.05
Bloomer city, Chippewa County.....	1,562	932	43.7	732	36.6	152	70.4	630	539	272	2.25	2.89
Bloomer town, Chippewa County.....	388	301	40.9	266	39.5	15	53.3	87	64	18	2.71	3.07
Bloomfield town, Walworth County.....	2,292	1,616	49.8	1,184	47.4	272	56.6	676	530	186	2.73	3.22
Bloomfield town, Waushara County.....	415	316	32.3	268	29.1	22	54.5	99	87	38	2.53	2.90
Blooming Grove town, Dane County.....	789	465	38.7	358	31.6	78	61.5	324	214	46	2.30	2.80
Bloomington village, Grant County.....	320	208	42.3	170	35.3	23	65.2	112	99	55	2.30	2.86
Bloomington town, Grant County.....	135	97	39.2	86	38.4	4	50.0	38	29	13	2.59	3.07
Blue Mounds village, Dane County.....	336	235	48.1	190	45.8	20	60.0	101	79	20	2.54	3.02
Blue Mounds town, Dane County.....	353	287	43.6	256	40.6	19	68.4	66	49	17	2.74	3.04
Blue River village, Grant County.....	192	113	48.7	85	44.7	13	61.5	79	63	28	2.26	2.88
Bluffview CDP, Sauk County.....	283	175	65.7	94	61.7	50	68.0	108	89	27	2.62	3.26
Boaz village, Richland County.....	67	40	32.5	34	26.5	3	66.7	27	20	6	2.33	2.75
Bohners Lake CDP, Racine County.....	932	660	43.9	553	41.0	65	55.4	272	213	85	2.62	3.08
Bonduel village, Shawano County.....	601	405	48.4	311	40.8	63	74.6	196	168	71	2.43	2.96
Bone Lake town, Polk County.....	286	210	37.6	176	33.0	24	58.3	76	64	23	2.51	2.89
Boscobel city, Grant County.....	1,195	727	45.8	511	37.6	143	64.3	468	392	163	2.30	2.90
Boscobel town, Grant County.....	160	106	34.0	86	27.9	15	53.3	54	43	23	2.35	2.86
Boulder Junction CDP, Vilas County.....	87	49	26.5	40	30.0	8	12.5	38	30	21	2.10	2.76
Boulder Junction town, Vilas County.....	441	280	21.8	249	19.3	17	29.4	161	131	81	2.11	2.57
Bovina town, Outagamie County.....	436	350	40.0	312	37.8	16	56.3	86	71	30	2.63	2.92
Bowler village, Shawano County.....	130	87	40.2	57	28.1	24	75.0	43	38	18	2.32	2.85
Boyceville village, Dunn County.....	454	295	49.5	210	41.9	55	61.8	159	126	50	2.39	2.87
Boyd village, Chippewa County.....	237	150	39.3	121	34.7	18	55.6	87	69	35	2.31	2.81
Bradford town, Rock County.....	399	299	46.2	258	43.4	22	68.2	100	78	22	2.78	3.19
Bradley town, Lincoln County.....	1,089	741	27.3	641	23.4	56	55.4	348	279	140	2.21	2.63
Brandon village, Fond du Lac County.....	336	233	50.6	191	46.6	32	65.6	103	87	40	2.58	3.13
Brazeau town, Oconto County.....	571	388	27.8	352	25.3	26	46.2	183	157	74	2.25	2.68
Breed town, Oconto County.....	312	205	33.7	173	31.8	19	47.4	107	87	32	2.28	2.77
Brice Prairie CDP, La Crosse County.....	704	535	44.9	463	43.0	38	60.5	169	122	30	2.68	3.04
Bridge Creek town, Eau Claire County.....	604	475	41.5	427	40.3	18	61.1	129	104	50	3.15	3.61
Bridgeport town, Crawford County.....	392	301	40.9	271	39.1	20	60.0	91	81	44	2.53	2.92
Brigham town, Iowa County.....	390	303	38.0	281	37.4	5	20.0	87	68	24	2.65	2.99
Brighton town, Kenosha County.....	544	412	34.7	358	35.2	32	25.0	132	97	27	2.68	3.03
Brighton town, Marathon County.....	214	156	43.6	145	42.1	5	80.0	58	43	11	2.86	3.38
Brillion city, Calumet County.....	1,298	851	47.7	684	43.3	101	70.3	447	385	205	2.42	3.01
Brillion town, Calumet County.....	546	423	44.2	364	42.6	34	52.9	123	98	22	2.72	3.12
Bristol town, Dane County.....	1,302	1,080	48.1	964	46.3	63	65.1	222	165	44	2.89	3.16
Bristol village, Kenosha County.....	934	716	46.5	575	43.7	107	56.1	218	164	48	2.77	3.15
Bristol town, Kenosha County.....	958	650	32.3	555	33.0	51	31.4	308	263	146	2.43	2.96
Brockway town, Jackson County.....	728	468	43.2	293	33.8	116	59.5	260	211	95	2.49	3.03
Brodhead city.....	1,346	851	46.5	630	39.7	153	67.3	495	418	188	2.41	3.01
Green County (part).....	1,302	842	46.9	622	40.0	152	67.8	460	385	156	2.45	3.02
Rock County (part).....	44	9	11.1	8	12.5	1	0.0	35	33	32	1.30	2.22
Brokaw village, Marathon County.....	123	66	33.3	43	25.6	16	56.3	57	41	7	2.04	2.59
Brookfield city, Waukesha County.....	14,576	10,999	40.3	9,831	39.6	794	46.3	3,577	3,126	1,725	2.57	3.01
Brookfield town, Waukesha County.....	2,834	1,677	34.8	1,467	33.7	150	46.7	1,157	1,046	749	2.15	2.83
Brooklyn village.....	508	391	56.8	307	52.4	49	63.3	117	81	27	2.76	3.11
Dane County (part).....	324	260	60.0	211	55.5	29	72.4	64	43	12	2.89	3.18
Green County (part).....	184	131	50.4	96	45.8	20	50.0	53	38	15	2.53	2.96
Brooklyn town, Green County.....	419	324	42.0	285	38.9	16	62.5	95	70	27	2.58	2.91
Brooklyn town, Green Lake County.....	800	560	29.3	496	25.8	41	53.7	240	210	97	2.28	2.70
Brooklyn town, Washburn County.....	116	78	28.2	71	22.5	2	50.0	38	27	15	2.19	2.58
Brothertown town, Calumet County.....	538	395	38.7	343	36.7	26	65.4	143	120	37	2.47	2.86
Brown Deer village, Milwaukee County.....	5,275	3,199	40.9	2,399	37.0	599	54.9	2,076	1,777	660	2.27	2.91
Browning town, Taylor County.....	334	268	41.8	233	39.5	15	53.3	66	49	19	2.71	2.96
Browns Lake CDP, Racine County.....	808	586	37.7	503	34.2	50	64.0	222	175	73	2.52	2.93
Brownsville village, Dodge County.....	221	175	42.9	155	39.4	16	68.8	46	41	13	2.63	2.99
Browtown village, Green County.....	109	83	48.2	63	39.7	12	58.3	26	24	5	2.57	2.94
Bruce village, Rusk County.....	371	203	42.9	143	31.5	44	75.0	168	155	87	2.10	2.85
Brule CDP, Douglas County.....	111	72	38.9	53	34.0	13	53.8	39	36	14	2.27	2.79
Brule town, Douglas County.....	277	188	37.2	147	32.0	21	57.1	89	75	28	2.36	2.80
Brunswick town, Eau Claire County.....	658	487	35.9	439	33.3	29	62.1	171	124	48	2.46	2.81
Brussels town, Door County.....	430	330	42.1	276	39.5	27	55.6	100	77	29	2.64	2.98
Buchanan town, Outagamie County.....	2,393	1,916	52.3	1,664	49.4	163	70.6	477	361	100	2.82	3.13
Buena Vista town, Portage County.....	453	345	38.3	307	36.2	22	59.1	108	83	24	2.64	3.01
Buena Vista town, Richland County.....	707	517	45.1	410	39.5	59	66.1	190	142	58	2.64	3.02

Table 8.

Households and Families: 2010—Con.

[For information on confidentiality protection, nonsampling error, and definitions, see Selected Appendixes at <www.census.gov/prod/cen2010/cph-1-a.pdf>]

State County Place and County Subdivision	Total households	Family households						Nonfamily households			Average size	
		Total		Husband-wife family		Female householder, no husband present		Total	Householder living alone		House- holds	Families
		Number	Percent with own children under 18 years	Number	Percent with own children under 18 years	Number	Percent with own children under 18 years		Total	65 years and over		
PLACE AND COUNTY SUBDIVISION—Con.												
Buffalo town, Buffalo County.....	285	205	35.6	189	32.8	11	63.6	80	69	22	2.47	2.95
Buffalo town, Marquette County.....	448	329	34.3	280	31.1	25	72.0	119	88	31	2.71	3.16
Buffalo City city, Buffalo County.....	464	312	30.4	268	27.6	28	57.1	152	118	56	2.20	2.60
Burke town, Dane County.....	1,244	933	41.1	802	38.9	83	55.4	311	242	89	2.60	2.97
Burlington city.....	4,240	2,702	47.7	2,010	41.7	487	64.1	1,538	1,285	547	2.43	3.03
Racine County (part).....	4,240	2,702	47.7	2,010	41.7	487	64.1	1,538	1,285	547	2.43	3.03
Walworth County (part).....	0	0	(X)	0	(X)	0	(X)	0	0	0	0.00	0.00
Burlington town, Racine County.....	2,506	1,821	39.8	1,541	36.8	160	54.4	685	529	210	2.59	3.00
Burnett CDP, Dodge County.....	105	72	37.5	59	33.9	4	50.0	33	27	12	2.44	2.83
Burnett town, Dodge County.....	357	274	33.2	231	32.9	18	27.8	83	69	26	2.53	2.87
Burns town, La Crosse County.....	370	287	34.5	239	30.5	20	45.0	83	66	28	2.56	2.85
Burnside town, Trempealeau County.....	194	147	42.2	128	39.8	8	50.0	47	38	16	2.63	3.01
Butler town, Clark County.....	41	25	24.0	20	20.0	2	50.0	16	14	4	2.34	2.96
Butler village, Waukesha County.....	895	430	39.1	303	35.6	79	53.2	465	397	180	2.06	2.92
Butte des Morts CDP, Winnebago County....	367	273	46.9	251	44.6	15	60.0	94	74	32	2.62	3.07
Butternut village, Ashland County.....	180	103	48.5	67	38.8	24	62.5	77	70	32	2.08	2.72
Byron town, Fond du Lac County.....	621	501	33.5	456	33.6	19	26.3	120	99	36	2.63	2.93
Byron town, Monroe County.....	519	375	36.5	292	30.5	51	54.9	144	113	34	2.57	2.95
Cable CDP, Bayfield County.....	110	53	39.6	39	30.8	10	70.0	57	49	24	1.87	2.60
Cable town, Bayfield County.....	412	231	29.9	185	23.2	29	58.6	181	152	64	2.00	2.56
Cadiz town, Green County.....	330	241	35.3	214	34.1	11	36.4	89	71	25	2.47	2.87
Cadott village, Chippewa County.....	605	369	53.7	248	40.7	91	79.1	236	205	101	2.32	2.98
Cady town, St. Croix County.....	317	236	34.7	203	34.0	16	37.5	81	61	20	2.56	2.92
Calamus town, Dodge County.....	411	303	36.6	243	35.0	29	51.7	108	83	26	2.55	2.90
Caledonia town, Columbia County.....	549	416	32.2	379	29.3	13	61.5	133	99	35	2.48	2.82
Caledonia village, Racine County.....	9,629	7,187	38.5	6,123	36.3	673	51.1	2,442	1,955	811	2.55	2.94
Caledonia town, Trempealeau County.....	342	262	45.0	219	43.8	24	54.2	80	54	20	2.69	3.01
Caledonia town, Waupaca County.....	614	478	36.8	427	33.7	23	73.9	136	101	40	2.54	2.83
Calumet town, Fond du Lac County.....	603	448	31.3	380	29.5	32	43.8	155	125	52	2.44	2.79
Cambria village, Columbia County.....	301	201	53.2	148	45.9	41	75.6	100	84	34	2.55	3.14
Cambridge village.....	615	397	48.4	322	43.2	52	69.2	218	174	90	2.37	2.93
Dane County (part).....	572	372	46.5	305	42.0	48	66.7	200	161	86	2.36	2.91
Jefferson County (part).....	43	25	76.0	17	64.7	4	100.0	18	13	4	2.53	3.20
Cameron village, Barron County.....	744	488	49.8	348	40.5	101	76.2	256	201	71	2.40	2.89
Cameron town, Wood County.....	207	156	39.1	140	35.0	7	85.7	51	36	15	2.47	2.78
Campbell town, La Crosse County.....	1,925	1,222	33.3	1,008	28.8	140	58.6	703	543	179	2.23	2.72
Campbellsport village, Fond du Lac County..	763	504	51.2	377	44.8	85	68.2	259	211	101	2.45	2.98
Camp Douglas village, Juneau County.....	244	161	49.1	107	39.3	43	72.1	83	68	37	2.46	3.00
Camp Lake CDP, Kenosha County.....	1,362	1,004	47.1	768	44.3	142	57.7	358	259	71	2.69	3.07
Canton town, Buffalo County.....	112	92	41.3	74	35.1	5	80.0	20	15	7	2.72	2.93
Carey town, Iron County.....	77	48	29.2	37	24.3	6	33.3	29	29	15	2.12	2.69
Carlton town, Kewaunee County.....	406	294	33.3	257	33.9	16	25.0	112	96	41	2.50	2.97
Caroline CDP, Shawano County.....	107	83	37.3	60	28.3	15	80.0	24	22	11	2.52	2.82
Carson town, Portage County.....	514	389	36.0	348	35.9	25	32.0	125	96	35	2.54	2.92
Cary town, Wood County.....	177	128	35.9	109	30.3	11	63.6	49	38	11	2.40	2.72
Cascade village, Sheboygan County.....	274	206	44.7	159	38.4	27	66.7	68	55	26	2.59	2.93
Casco village, Kewaunee County.....	230	155	51.6	123	47.2	26	73.1	75	65	40	2.53	3.15
Casco town, Kewaunee County.....	432	341	43.7	304	43.1	18	44.4	91	76	29	2.70	3.06
Casey town, Washburn County.....	168	115	16.5	102	14.7	10	20.0	53	41	18	2.10	2.44
Cashton village, Monroe County.....	448	292	52.1	214	46.7	42	71.4	156	127	55	2.46	3.02
Cassel town, Marathon County.....	322	256	46.9	225	45.8	17	47.1	66	54	24	2.83	3.20
Cassian town, Oneida County.....	445	329	23.7	288	19.8	18	55.6	116	88	43	2.21	2.48
Cassville village, Grant County.....	428	277	36.8	216	27.3	46	69.6	151	136	74	2.21	2.75
Cassville town, Grant County.....	175	123	33.3	108	30.6	7	14.3	52	37	17	2.38	2.77
Castle Rock town, Grant County.....	107	71	35.2	65	30.8	2	100.0	36	27	12	2.32	2.82
Caswell town, Forest County.....	43	23	47.8	18	38.9	2	100.0	20	19	5	2.12	2.91
Cataract CDP, Monroe County.....	72	46	45.7	35	40.0	7	57.1	26	22	9	2.49	3.00
Catawba village, Price County.....	60	31	22.6	25	16.0	3	66.7	29	25	10	1.83	2.45
Catawba town, Price County.....	108	75	44.0	61	39.3	8	62.5	33	28	15	2.49	2.97
Cato town, Manitowoc County.....	590	483	37.7	419	38.2	28	35.7	107	91	40	2.65	2.94
Cazenovia village.....	135	88	40.9	62	30.6	22	63.6	47	38	18	2.33	2.78
Richland County (part).....	133	86	41.9	60	31.7	22	63.6	47	38	18	2.34	2.80
Sauk County (part).....	2	2	0.0	2	0.0	0	(X)	0	0	0	2.00	2.00
Cecil village, Shawano County.....	262	162	37.0	135	31.1	18	66.7	100	75	30	2.18	2.63
Cedarburg city, Ozaukee County.....	4,691	3,060	46.3	2,539	44.4	398	57.0	1,631	1,421	612	2.38	3.00
Cedarburg town, Ozaukee County.....	2,055	1,755	42.2	1,613	41.8	91	44.0	300	239	111	2.80	3.05
Cedar Grove village, Sheboygan County.....	842	597	47.6	512	44.3	52	71.2	245	221	122	2.51	3.02
Cedar Lake town, Barron County.....	440	314	21.3	284	19.0	16	37.5	126	103	40	2.15	2.52
Cedar Rapids town, Rusk County.....	17	12	33.3	12	33.3	0	(X)	5	4	2	2.41	2.92
Center town, Outagamie County.....	1,277	1,045	36.2	950	35.5	51	56.9	232	185	65	2.66	2.93

Table 8.

Households and Families: 2010—Con.

[For information on confidentiality protection, nonsampling error, and definitions, see Selected Appendixes at <www.census.gov/prod/cen2010/cph-1-a.pdf>]

State County Place and County Subdivision	Total households	Family households						Nonfamily households			Average size	
		Total		Husband-wife family		Female householder, no husband present		Total	Householder living alone		House- holds	Families
		Number	Percent with own children under 18 years	Number	Percent with own children under 18 years	Number	Percent with own children under 18 years		Total	65 years and over		
PLACE AND COUNTY SUBDIVISION—Con.												
Center town, Rock County.....	418	313	35.1	281	34.2	17	41.2	105	78	31	2.55	2.90
Centerville town, Manitowoc County.....	252	179	37.4	160	40.0	11	18.2	73	60	22	2.56	3.06
Centuria village, Polk County.....	414	227	51.1	138	47.1	63	60.3	187	148	69	2.29	3.00
Chain O' Lakes CDP, Waupaca County.....	470	318	21.1	282	17.7	23	30.4	152	134	66	2.09	2.50
Charlestown town, Calumet County.....	296	237	35.0	211	32.7	12	66.7	59	48	15	2.62	2.91
Chase town, Oconto County.....	1,018	825	54.3	732	52.7	47	63.8	193	146	43	2.95	3.27
Chaseburg village, Vernon County.....	121	75	48.0	60	40.0	11	81.8	46	39	17	2.35	3.00
Chelsea CDP, Taylor County.....	43	31	32.3	23	30.4	4	0.0	12	8	2	2.63	2.94
Chelsea town, Taylor County.....	327	224	39.3	180	37.2	23	34.8	103	77	18	2.46	2.95
Chenequa village, Waukesha County.....	232	186	31.7	172	30.2	10	40.0	46	39	17	2.54	2.82
Chester town, Dodge County.....	254	204	33.3	172	28.5	19	57.9	50	39	19	2.70	2.96
Chetek city, Barron County.....	951	564	41.0	411	30.7	107	68.2	387	331	175	2.22	2.82
Chetek town, Barron County.....	739	523	23.3	468	19.7	37	45.9	216	179	74	2.22	2.58
Chicog town, Washburn County.....	124	66	16.7	59	11.9	5	40.0	58	47	18	1.89	2.39
Chief Lake CDP, Sawyer County.....	199	139	37.4	76	27.6	49	49.0	60	45	18	2.92	3.37
Chili CDP, Clark County.....	88	67	46.3	50	38.0	9	66.7	21	16	7	2.57	2.91
Chilton city, Calumet County.....	1,687	1,027	45.6	810	40.4	138	70.3	660	586	281	2.28	2.93
Chilton town, Calumet County.....	416	340	37.4	315	36.8	12	41.7	76	57	15	2.75	3.03
Chimney Rock town, Trempealeau County...	98	74	28.4	65	24.6	4	75.0	24	16	6	2.46	2.77
Chippewa town, Ashland County.....	152	106	31.1	90	30.0	7	42.9	46	38	20	2.46	2.94
Chippewa Falls city, Chippewa County.....	5,896	3,275	48.9	2,220	39.8	766	68.7	2,621	2,219	985	2.18	2.86
Christiana town, Dane County.....	478	338	42.6	287	39.4	25	56.0	140	96	36	2.58	2.97
Christiana town, Vernon County.....	348	274	38.3	231	35.5	18	55.6	74	63	16	2.68	3.00
Cicero town, Outagamie County.....	408	319	41.4	287	40.1	17	52.9	89	72	26	2.70	3.08
City Point town, Jackson County.....	89	58	20.7	50	22.0	3	33.3	31	25	11	2.04	2.47
Clam Falls town, Polk County.....	255	170	32.4	141	28.4	12	50.0	85	71	30	2.34	2.86
Clam Lake CDP, Ashland County.....	21	15	0.0	15	0.0	0	(X)	6	5	1	1.76	2.00
Clarno town, Green County.....	445	338	43.2	281	37.7	28	75.0	107	78	25	2.61	2.90
Clay Banks town, Door County.....	167	115	32.2	104	30.8	8	25.0	52	40	14	2.29	2.70
Clayton town, Crawford County.....	389	291	34.0	233	29.6	31	45.2	98	84	33	2.46	2.84
Clayton village, Polk County.....	208	149	61.7	83	50.6	50	84.0	59	50	15	2.75	3.10
Clayton town, Polk County.....	388	282	40.1	232	36.6	28	60.7	106	85	28	2.51	2.92
Clayton town, Winnebago County.....	1,438	1,159	43.4	1,057	42.7	60	51.7	279	219	81	2.75	3.06
Clear Creek town, Eau Claire County.....	294	239	41.8	205	41.0	17	70.6	55	40	19	2.79	3.08
Clearfield town, Juneau County.....	304	218	29.8	179	25.1	20	50.0	86	64	26	2.39	2.75
Clear Lake village, Polk County.....	459	282	46.1	196	36.2	60	76.7	177	154	66	2.32	2.94
Clear Lake town, Polk County.....	330	258	44.6	210	41.9	19	52.6	72	59	22	2.72	3.06
Cleveland town, Chippewa County.....	318	240	34.6	197	33.5	26	42.3	78	50	19	2.67	2.99
Cleveland town, Jackson County.....	190	130	36.2	112	34.8	8	37.5	60	41	14	2.53	2.99
Cleveland village, Manitowoc County.....	587	428	40.4	367	37.3	36	63.9	159	135	61	2.53	2.97
Cleveland town, Marathon County.....	530	433	44.6	389	42.2	23	73.9	97	71	23	2.81	3.09
Cleveland town, Taylor County.....	112	71	38.0	56	35.7	11	36.4	41	32	13	2.39	2.97
Clifton town, Grant County.....	118	94	45.7	84	41.7	6	66.7	24	22	9	3.26	3.76
Clifton town, Monroe County.....	198	156	46.2	144	45.8	5	40.0	42	34	18	3.48	4.03
Clifton town, Pierce County.....	700	595	44.4	559	44.0	25	48.0	105	84	23	2.87	3.13
Clinton town, Barron County.....	323	244	39.3	214	40.2	12	50.0	79	62	23	2.72	3.16
Clinton village, Rock County.....	801	546	52.4	398	48.5	105	67.6	255	219	92	2.58	3.16
Clinton town, Rock County.....	329	261	42.9	224	41.1	16	56.3	68	50	16	2.83	3.10
Clinton town, Vernon County.....	332	267	53.9	237	55.3	17	41.2	65	54	21	4.09	4.75
Clintonville city, Waupaca County.....	2,002	1,154	47.4	829	39.2	200	68.5	848	738	354	2.24	2.92
Clover town, Bayfield County.....	116	69	21.7	56	17.9	5	60.0	47	37	14	1.92	2.38
Cloverland town, Douglas County.....	86	56	33.9	54	33.3	2	50.0	30	24	9	2.44	2.95
Cloverland town, Vilas County.....	470	324	24.7	284	21.8	23	34.8	146	117	54	2.19	2.59
Clyde town, Iowa County.....	124	91	37.4	78	38.5	7	28.6	33	26	8	2.47	2.86
Clyman village, Dodge County.....	163	111	43.2	84	39.3	12	75.0	52	39	15	2.59	3.03
Clyman town, Dodge County.....	288	223	36.3	200	35.5	18	44.4	65	50	21	2.69	3.04
Cobb village, Iowa County.....	199	126	42.1	100	36.0	14	64.3	73	58	23	2.30	2.81
Cochrane village, Buffalo County.....	205	116	41.4	92	35.9	15	60.0	89	81	38	2.20	2.95
Colburn town, Adams County.....	109	70	15.7	57	12.3	6	0.0	39	29	10	2.05	2.41
Colburn town, Chippewa County.....	329	227	38.8	204	37.3	11	36.4	102	77	31	2.57	3.05
Colby city.....	714	474	46.0	373	41.6	66	63.6	240	199	111	2.46	2.99
Clark County (part).....	515	352	46.3	277	41.5	52	65.4	163	137	81	2.46	2.97
Marathon County (part).....	199	122	45.1	96	41.7	14	57.1	77	62	30	2.46	3.07
Colby town, Clark County.....	270	213	42.3	181	42.5	18	50.0	57	44	26	3.24	3.64
Cold Spring town, Jefferson County.....	281	215	37.2	186	34.4	11	27.3	66	50	15	2.57	2.89
Coleman village, Marinette County.....	315	197	39.1	146	30.1	29	75.9	118	101	42	2.30	2.86
Colfax village, Dunn County.....	478	291	47.4	211	37.9	59	67.8	187	162	86	2.29	2.93
Colfax town, Dunn County.....	422	352	41.5	301	39.2	26	53.8	70	50	21	2.81	3.01
Collins CDP, Manitowoc County.....	58	45	48.9	37	43.2	3	33.3	13	9	3	2.83	3.00
Coloma village, Waushara County.....	184	120	48.3	86	43.0	19	63.2	64	54	37	2.45	2.94
Coloma town, Waushara County.....	321	206	27.2	179	24.6	12	50.0	115	91	45	2.35	2.91

Table 8.

Households and Families: 2010—Con.

[For information on confidentiality protection, nonsampling error, and definitions, see Selected Appendixes at <www.census.gov/prod/cen2010/cph-1-a.pdf>]

State County Place and County Subdivision	Total households	Family households						Nonfamily households			Average size	
		Total		Husband-wife family		Female householder, no husband present		Householder living alone		House- holds	Families	
		Number	Percent with own children under 18 years	Number	Percent with own children under 18 years	Number	Percent with own children under 18 years	Total	Total	65 years and over		
PLACE AND COUNTY SUBDIVISION—Con.												
Columbus city.....	2,123	1,336	46.1	1,030	41.1	209	62.7	787	653	238	2.33	2.91
Columbia County (part).....	2,123	1,336	46.1	1,030	41.1	209	62.7	787	653	238	2.33	2.91
Dodge County (part).....	0	0	(X)	0	(X)	0	(X)	0	0	0	0.00	0.00
Columbus town, Columbia County.....	237	169	31.4	141	30.5	12	25.0	68	55	20	2.47	2.93
Combined Locks village, Outagamie County.....	1,232	953	48.6	845	47.1	67	56.7	279	231	104	2.70	3.12
Commonwealth town, Florence County.....	173	117	32.5	106	28.3	7	57.1	56	44	18	2.31	2.75
Como CDP, Walworth County.....	1,069	708	40.8	579	38.3	80	45.0	361	276	96	2.46	2.99
Concord town, Jefferson County.....	810	613	33.8	540	33.7	46	32.6	197	159	52	2.56	2.94
Conover town, Vilas County.....	574	371	27.2	316	24.1	33	42.4	203	170	93	2.15	2.63
Conrath village, Rusk County.....	42	22	45.5	14	42.9	3	33.3	20	19	9	2.26	3.23
Cooks Valley town, Chippewa County.....	273	221	52.0	200	48.5	7	85.7	52	38	12	2.95	3.27
Coon town, Vernon County.....	285	224	38.4	203	36.5	12	58.3	61	50	19	2.55	2.88
Coon Valley village, Vernon County.....	324	216	45.4	168	38.7	26	84.6	108	87	48	2.32	2.81
Cooperstown town, Manitowoc County.....	498	386	36.3	351	36.2	16	25.0	112	88	23	2.59	2.94
Cornell city, Chippewa County.....	607	400	39.3	297	31.0	71	60.6	207	183	102	2.34	2.84
Corning town, Lincoln County.....	330	262	38.5	219	35.2	18	61.1	68	55	20	2.68	2.94
Cornucopia CDP, Bayfield County.....	56	29	13.8	27	11.1	1	100.0	27	23	12	1.75	2.28
Cottage Grove village, Dane County.....	2,210	1,628	62.1	1,313	59.0	206	76.7	582	447	199	2.80	3.26
Cottage Grove town, Dane County.....	1,463	1,170	37.9	1,048	36.7	68	41.2	293	217	72	2.65	2.94
Couderay village, Sawyer County.....	35	20	25.0	20	25.0	0	(X)	15	10	5	2.29	2.80
Couderay town, Sawyer County.....	161	108	35.2	72	30.6	28	35.7	53	50	22	2.49	3.03
Courtland town, Columbia County.....	193	155	40.6	130	36.9	9	88.9	38	33	13	2.72	3.02
Crandon city, Forest County.....	771	496	44.0	319	32.6	131	67.2	275	235	109	2.33	2.87
Crandon town, Forest County.....	268	190	40.0	153	34.6	19	78.9	78	65	32	2.42	2.83
Cranmoor town, Wood County.....	69	44	34.1	37	35.1	2	50.0	25	20	9	2.43	3.00
Crescent town, Oneida County.....	857	617	31.9	522	28.2	49	46.9	240	189	82	2.37	2.74
Crivitz village, Marinette County.....	452	235	41.7	173	29.5	46	78.3	217	187	98	2.01	2.73
Cross town, Buffalo County.....	142	108	44.4	98	41.8	5	40.0	34	24	4	2.65	3.04
Cross Plains village, Dane County.....	1,386	966	51.4	778	48.5	127	65.4	420	330	82	2.55	3.04
Cross Plains town, Dane County.....	581	449	38.5	413	38.0	16	43.8	132	101	36	2.59	2.93
Crystal town, Washburn County.....	111	79	27.8	70	21.4	4	75.0	32	23	10	2.41	2.71
Crystal Lake town, Barron County.....	315	226	32.3	187	28.9	18	33.3	89	74	31	2.38	2.77
Crystal Lake town, Marquette County.....	244	145	18.6	133	15.8	7	42.9	99	85	35	1.98	2.49
Cuba City city.....	847	537	44.1	432	37.7	66	74.2	310	249	130	2.36	2.95
Grant County (part).....	766	474	44.3	375	37.6	62	74.2	292	233	119	2.34	2.95
Lafayette County (part).....	81	63	42.9	57	38.6	4	75.0	18	16	11	2.58	2.90
Cudahy city, Milwaukee County.....	8,059	4,666	42.0	3,281	36.2	952	57.7	3,393	2,857	1,057	2.26	2.94
Cumberland city, Barron County.....	994	570	38.2	408	27.9	121	64.5	424	361	204	2.14	2.76
Cumberland town, Barron County.....	354	262	34.7	219	29.2	29	55.2	92	78	35	2.47	2.85
Curran town, Jackson County.....	136	96	33.3	83	31.3	9	44.4	40	37	16	2.52	3.02
Curtiss village, Clark County.....	76	52	50.0	34	50.0	12	58.3	24	19	10	2.84	3.48
Cutler town, Juneau County.....	142	89	29.2	79	30.4	6	0.0	53	39	18	2.30	2.88
Cylon town, St. Croix County.....	255	191	38.7	163	35.6	10	60.0	64	43	18	2.68	2.96
Dairyland town, Douglas County.....	83	56	23.2	46	21.7	7	42.9	27	22	6	2.22	2.68
Dakota town, Waushara County.....	496	352	35.5	300	33.0	34	58.8	144	121	49	2.47	2.93
Dale CDP, Outagamie County.....	202	158	47.5	142	43.7	10	100.0	44	31	9	2.61	2.92
Dale town, Outagamie County.....	982	826	44.1	747	41.2	46	76.1	156	119	33	2.78	3.03
Dallas village, Barron County.....	156	94	43.6	71	38.0	16	62.5	62	47	23	2.33	2.85
Dallas town, Barron County.....	218	170	34.1	146	33.6	8	25.0	48	38	13	2.63	2.92
Dalton CDP, Green Lake County.....	87	59	35.6	48	33.3	6	50.0	28	22	14	2.37	2.81
Danbury CDP, Burnett County.....	81	45	44.4	25	36.0	14	57.1	36	28	12	2.12	2.71
Dane village, Dane County.....	363	266	57.1	214	56.1	27	70.4	97	64	15	2.74	3.14
Dane town, Dane County.....	363	289	36.7	252	37.7	11	18.2	74	57	18	2.73	2.99
Daniels town, Burnett County.....	287	203	31.5	167	28.7	20	45.0	84	70	37	2.26	2.64
Darien village, Walworth County.....	549	419	49.2	310	45.2	75	65.3	130	90	25	2.88	3.21
Darien town, Walworth County.....	629	467	32.1	393	29.0	46	43.5	162	130	60	2.58	2.98
Darlington city, Lafayette County.....	994	623	45.6	456	36.8	114	74.6	371	313	155	2.37	2.92
Darlington town, Lafayette County.....	329	249	42.2	212	39.2	22	59.1	80	61	34	2.66	3.03
Day town, Marathon County.....	410	321	40.8	284	41.5	17	35.3	89	73	23	2.65	3.00
Dayton town, Richland County.....	278	205	38.0	179	31.8	14	85.7	73	58	26	2.45	2.80
Dayton town, Waupaca County.....	1,137	817	34.1	696	31.2	73	39.7	320	272	107	2.41	2.84
Decatur town, Green County.....	661	540	34.4	480	32.5	34	50.0	121	94	42	2.65	2.90
Deer Creek town, Outagamie County.....	242	178	34.3	150	36.0	12	25.0	64	47	11	2.60	2.97
Deer Creek town, Taylor County.....	267	213	44.1	183	42.1	16	37.5	54	43	11	2.88	3.24
Deerfield village, Dane County.....	884	628	54.8	481	50.5	87	71.3	256	204	56	2.62	3.06
Deerfield town, Dane County.....	544	429	41.7	383	39.7	29	55.2	115	80	21	2.70	2.98
Deerfield town, Waushara County.....	307	235	29.8	205	25.9	17	70.6	72	62	31	2.40	2.73
Deer Park village, St. Croix County.....	100	65	35.4	49	26.5	8	75.0	35	30	13	2.16	2.65
DeForest village, Dane County.....	3,400	2,446	55.6	1,909	51.7	374	70.3	954	734	261	2.63	3.08
Dekorra town, Columbia County.....	974	687	32.3	594	29.6	43	41.9	287	227	73	2.37	2.77
Delafield city, Waukesha County.....	2,776	1,858	42.7	1,564	40.0	194	58.2	918	743	310	2.38	2.92
Delafield town, Waukesha County.....	2,822	2,421	44.6	2,230	44.3	123	45.5	401	308	112	2.87	3.12

Table 8.

Households and Families: 2010—Con.

[For information on confidentiality protection, nonsampling error, and definitions, see Selected Appendixes at <www.census.gov/prod/cen2010/cph-1-a.pdf>]

State County Place and County Subdivision	Total households	Family households						Nonfamily households			Average size	
		Total		Husband-wife family		Female householder, no husband present		Total	Householder living alone		House- holds	Families
		Number	Percent with own children under 18 years	Number	Percent with own children under 18 years	Number	Percent with own children under 18 years		Total	65 years and over		
PLACE AND COUNTY SUBDIVISION—Con.												
Delavan city, Walworth County.....	3,189	2,079	51.2	1,432	46.0	451	64.5	1,110	907	381	2.63	3.25
Delavan town, Walworth County.....	2,156	1,435	40.3	1,170	36.8	175	59.4	721	605	293	2.44	2.99
Delavan Lake CDP, Walworth County.....	1,068	724	40.9	574	38.0	90	58.9	344	282	98	2.47	2.98
Dellona town, Sauk County.....	580	431	38.3	368	33.7	42	59.5	149	109	32	2.68	3.00
Dell Prairie town, Adams County.....	649	463	35.6	390	31.8	49	51.0	186	140	64	2.45	2.83
Delwood CDP, Adams County.....	283	149	21.5	119	16.8	23	43.5	134	118	69	1.99	2.64
Delmar town, Chippewa County.....	336	264	40.9	223	40.8	22	45.5	72	54	23	2.77	3.05
Delta town, Bayfield County.....	119	84	26.2	77	24.7	2	100.0	35	27	16	2.29	2.69
Delton town, Sauk County.....	924	662	38.1	520	34.6	93	44.1	262	188	71	2.58	2.96
Denmark village, Brown County.....	923	562	49.6	413	42.9	105	70.5	361	300	126	2.30	2.94
De Pere city, Brown County.....	9,254	5,869	50.2	4,573	44.7	912	70.3	3,385	2,703	999	2.39	2.97
De Soto village.....	129	80	48.8	63	41.3	13	76.9	49	41	20	2.22	2.83
Crawford County (part).....	46	27	63.0	19	52.6	5	100.0	19	16	7	2.35	3.11
Vernon County (part).....	83	53	41.5	44	36.4	8	62.5	30	25	13	2.16	2.68
Dewey town, Burnett County.....	201	151	28.5	118	23.7	18	55.6	50	40	17	2.57	2.89
Dewey town, Portage County.....	368	284	37.3	251	33.9	17	76.5	84	63	21	2.53	2.86
Dewey town, Rusk County.....	225	163	32.5	143	28.0	11	45.5	62	48	20	2.42	2.79
Dewhurst town, Clark County.....	154	101	25.7	84	19.0	11	54.5	53	45	22	2.10	2.51
Dexter town, Wood County.....	152	111	30.6	93	29.0	7	57.1	41	34	12	2.36	2.70
Diamond Bluff CDP, Pierce County.....	85	55	32.7	46	26.1	5	60.0	30	21	10	2.28	2.69
Diamond Bluff town, Pierce County.....	194	137	34.3	119	30.3	9	66.7	57	39	17	2.42	2.80
Diaperville CDP, Ashland County.....	22	18	44.4	9	55.6	4	25.0	4	3	1	3.18	3.28
Dickeyville village, Grant County.....	459	289	42.6	250	38.4	30	70.0	170	146	59	2.31	2.93
Dodge CDP, Trempealeau County.....	57	32	34.4	27	25.9	3	66.7	25	21	5	2.12	2.66
Dodge town, Trempealeau County.....	175	113	34.5	96	29.2	12	58.3	62	51	11	2.22	2.69
Dodgeville city, Iowa County.....	1,965	1,229	51.0	923	46.5	220	64.1	736	645	272	2.35	2.98
Dodgeville town, Iowa County.....	645	510	38.0	437	35.7	42	50.0	135	98	41	2.65	2.92
Dorchester village.....	355	228	46.9	172	41.9	29	51.7	127	100	40	2.47	2.99
Clark County (part).....	354	227	46.7	171	41.5	29	51.7	127	100	40	2.46	2.98
Marathon County (part).....	1	1	100.0	1	100.0	0	(X)	0	0	0	5.00	5.00
Doty town, Oconto County.....	146	85	11.8	78	10.3	1	0.0	61	54	25	1.78	2.21
Douglas town, Marquette County.....	315	217	30.9	187	29.9	16	25.0	98	77	40	2.30	2.72
Dousman village, Waukesha County.....	905	585	52.0	469	47.5	81	70.4	320	279	175	2.44	3.08
Dover town, Buffalo County.....	167	134	47.8	120	47.5	5	40.0	33	24	10	2.91	3.24
Dover town, Racine County.....	1,326	940	39.5	763	36.3	107	50.5	386	306	129	2.54	2.97
Dovre town, Barron County.....	309	243	35.4	204	33.8	23	43.5	66	48	14	2.75	3.08
Downing village, Dunn County.....	97	73	50.7	58	50.0	10	50.0	24	16	5	2.73	3.08
Downsville CDP, Dunn County.....	63	36	47.2	30	43.3	4	75.0	27	22	10	2.32	3.08
Doyle town, Barron County.....	186	142	34.5	123	31.7	11	54.5	44	32	14	2.44	2.73
Doylestown village, Columbia County.....	116	85	41.2	63	41.3	16	43.8	31	21	9	2.56	2.93
Drammen town, Eau Claire County.....	318	229	37.6	191	33.5	20	65.0	89	68	24	2.45	2.82
Draper town, Sawyer County.....	107	67	14.9	57	8.8	5	40.0	40	31	15	1.91	2.25
Dresser village, Polk County.....	361	231	54.1	172	49.4	37	73.0	130	98	37	2.48	3.00
Drummond CDP, Bayfield County.....	79	39	53.8	27	37.0	5	100.0	40	36	18	1.95	2.77
Drummond town, Bayfield County.....	224	138	29.0	117	19.7	10	70.0	86	74	37	2.04	2.52
Dunbar CDP, Marinette County.....	25	14	35.7	14	35.7	0	(X)	11	10	6	2.00	2.71
Dunbar town, Marinette County.....	258	179	28.5	168	29.2	8	25.0	79	61	29	2.46	2.88
Dunkirk town, Dane County.....	785	575	36.9	513	35.3	37	45.9	210	165	57	2.48	2.86
Dunn town, Dane County.....	2,062	1,505	32.9	1,274	29.7	129	46.5	557	397	133	2.39	2.72
Dunn town, Dunn County.....	598	418	41.4	351	40.2	39	48.7	180	134	38	2.52	2.96
Dupont town, Waupaca County.....	262	200	37.0	176	37.5	12	33.3	62	44	13	2.82	3.17
Durand city, Pepin County.....	838	509	43.2	378	33.1	94	74.5	329	296	154	2.20	2.83
Durand town, Pepin County.....	270	217	42.9	188	37.8	18	72.2	53	40	20	2.75	3.00
Dyckesville CDP.....	224	171	29.2	156	28.2	8	37.5	53	39	15	2.40	2.72
Brown County (part).....	127	102	33.3	95	32.6	5	20.0	25	18	5	2.50	2.76
Kewaunee County (part).....	97	69	23.2	61	21.3	3	66.7	28	21	10	2.27	2.65
Eagle town, Richland County.....	208	154	29.2	136	25.7	8	50.0	54	37	17	2.55	2.91
Eagle village, Waukesha County.....	684	536	55.4	465	52.3	42	71.4	148	124	40	2.85	3.25
Eagle town, Waukesha County.....	1,237	1,022	44.3	915	43.3	50	58.0	215	168	53	2.84	3.13
Eagle Lake CDP, Racine County.....	466	320	39.4	253	35.2	33	48.5	146	106	32	2.55	2.98
Eagle Point town, Chippewa County.....	1,211	931	36.0	846	34.2	55	52.7	280	232	97	2.52	2.86
Eagle River city, Vilas County.....	684	308	44.5	196	30.1	83	73.5	376	318	154	1.89	2.68
Eastman village, Crawford County.....	168	117	46.2	98	42.9	15	60.0	51	43	20	2.55	3.13
Eastman town, Crawford County.....	288	214	35.0	190	32.6	13	53.8	74	57	17	2.57	2.94
Easton town, Adams County.....	477	325	32.6	252	26.2	46	50.0	152	127	57	2.37	2.80
Easton town, Marathon County.....	426	326	37.4	292	38.4	13	46.2	100	82	37	2.61	3.00
East Troy village, Walworth County.....	1,737	1,125	52.4	844	45.1	193	76.2	612	508	189	2.44	3.04
East Troy town, Walworth County.....	1,547	1,177	36.3	1,015	34.2	91	48.4	370	277	109	2.59	2.94
Eaton town, Brown County.....	548	441	42.6	389	41.1	25	60.0	107	77	21	2.75	3.05
Eaton town, Clark County.....	220	166	46.4	157	47.1	6	50.0	54	49	12	3.24	3.85

Table 8.

Households and Families: 2010—Con.

[For information on confidentiality protection, nonsampling error, and definitions, see Selected Appendixes at <www.census.gov/prod/cen2010/cph-1-a.pdf>]

State County Place and County Subdivision	Total households	Family households						Nonfamily households			Average size	
		Total		Husband-wife family		Female householder, no husband present		Total	Householder living alone			
		Number	Percent with own children under 18 years	Number	Percent with own children under 18 years	Number	Percent with own children under 18 years	Total	Total	65 years and over	House- holds	Families
PLACE AND COUNTY SUBDIVISION—Con.												
Eaton town, Manitowoc County.....	318	262	38.9	231	37.2	14	42.9	56	50	19	2.62	2.89
Eau Claire city.....	26,803	14,293	45.1	10,618	38.9	2,552	65.0	12,510	8,485	2,753	2.29	2.89
Chippewa County (part).....	732	515	46.4	388	37.9	83	73.5	217	158	60	2.70	3.14
Eau Claire County (part).....	26,071	13,778	45.0	10,230	39.0	2,469	64.7	12,293	8,327	2,693	2.28	2.88
Eau Galle town, Dunn County.....	315	225	34.7	195	30.3	13	76.9	90	67	35	2.40	2.77
Eau Galle town, St. Croix County.....	401	319	43.9	280	43.2	18	55.6	82	69	16	2.84	3.21
Eau Pleine town, Marathon County.....	298	231	40.7	198	38.9	13	38.5	67	60	22	2.59	2.98
Eau Pleine town, Portage County.....	369	276	33.0	239	30.5	19	47.4	93	75	26	2.46	2.86
Eden village, Fond du Lac County.....	337	235	46.4	187	46.5	28	57.1	102	82	31	2.60	3.09
Eden town, Fond du Lac County.....	384	311	33.1	268	32.5	19	36.8	73	52	21	2.67	2.96
Eden town, Iowa County.....	136	107	35.5	99	33.3	2	50.0	29	18	8	2.61	2.86
Edgar village, Marathon County.....	597	414	48.8	332	41.9	48	77.1	183	161	62	2.48	3.01
Edgerton city.....	2,227	1,426	49.9	1,051	44.7	246	64.2	801	652	269	2.43	3.01
Dane County (part).....	32	26	61.5	20	55.0	4	100.0	6	4	1	3.03	3.35
Rock County (part).....	2,195	1,400	49.7	1,031	44.5	242	63.6	795	648	268	2.42	3.00
Edgewater town, Sawyer County.....	244	161	19.9	138	16.7	16	25.0	83	65	28	2.13	2.53
Edmund CDP, Iowa County.....	65	39	51.3	32	46.9	2	100.0	26	20	8	2.66	3.33
Edson town, Chippewa County.....	376	285	47.7	242	46.7	17	47.1	91	72	33	2.90	3.35
Egg Harbor village, Door County.....	109	63	20.6	53	17.0	5	40.0	46	36	17	1.84	2.24
Egg Harbor town, Door County.....	589	418	27.0	365	23.8	26	57.7	171	140	56	2.28	2.67
Eileen town, Bayfield County.....	278	208	34.6	182	35.7	12	16.7	70	60	24	2.45	2.86
Eisenstein town, Price County.....	294	193	24.9	168	24.4	13	23.1	101	86	51	2.14	2.63
Eland village, Shawano County.....	86	58	29.3	47	27.7	5	0.0	28	22	10	2.35	2.79
Elba town, Dodge County.....	396	313	31.3	274	28.5	21	52.4	83	67	27	2.52	2.80
Elcho CDP, Langlade County.....	161	93	41.9	64	39.1	19	47.4	68	60	31	2.11	2.70
Elcho town, Langlade County.....	579	368	26.9	297	22.9	44	45.5	211	176	91	2.12	2.58
Elderon village, Marathon County.....	80	53	30.2	37	18.9	6	50.0	27	22	9	2.24	2.64
Elderon town, Marathon County.....	245	182	34.1	147	32.7	20	45.0	63	57	24	2.47	2.85
Eldorado town, Fond du Lac County.....	539	443	35.9	396	34.1	20	50.0	96	79	37	2.71	2.98
Eleva village, Trempealeau County.....	292	181	49.7	129	44.2	34	55.9	111	91	49	2.29	2.86
Elk town, Price County.....	458	317	22.4	290	20.7	18	27.8	141	115	49	2.16	2.55
Elk Grove town, Lafayette County.....	166	140	52.9	116	53.4	7	57.1	26	22	8	3.28	3.61
Elkhart Lake village, Sheboygan County.....	457	286	27.6	250	22.8	28	60.7	171	130	46	2.12	2.58
Elkhorn city, Walworth County.....	3,801	2,514	54.8	1,852	50.3	477	68.1	1,287	1,055	418	2.53	3.11
Elk Mound village, Dunn County.....	334	225	58.7	151	49.7	52	84.6	109	73	20	2.63	3.07
Elk Mound town, Dunn County.....	589	482	52.3	413	49.4	41	75.6	107	81	11	3.02	3.31
Ellenboro town, Grant County.....	193	149	32.2	133	30.1	8	37.5	44	29	7	2.72	2.95
Ellington town, Outagamie County.....	984	788	43.4	712	43.1	47	55.3	196	147	60	2.80	3.14
Ellison Bay CDP, Door County.....	87	58	10.3	51	9.8	5	20.0	29	24	12	1.90	2.24
Ellsworth village, Pierce County.....	1,331	827	51.1	598	44.6	161	68.9	504	421	176	2.39	2.98
Ellsworth town, Pierce County.....	434	333	38.7	291	38.1	24	37.5	101	77	27	2.64	2.99
Elm Grove village, Waukesha County.....	2,326	1,682	39.7	1,501	39.2	138	41.3	644	573	324	2.49	2.99
Elmwood village, Pierce County.....	343	222	40.5	171	35.1	32	56.3	121	105	48	2.28	2.82
Elmwood Park village, Racine County.....	197	152	33.6	131	33.6	13	38.5	45	34	21	2.52	2.87
El Paso town, Pierce County.....	253	199	38.2	169	34.3	14	64.3	54	43	19	2.69	2.99
Elroy city, Juneau County.....	590	348	43.4	250	37.2	70	62.9	242	198	79	2.32	2.92
Embarrass village, Waupaca County.....	144	102	33.3	86	26.7	12	75.0	42	38	23	2.37	2.82
Emerald CDP, St. Croix County.....	63	37	48.6	26	42.3	5	60.0	26	23	4	2.56	3.38
Emerald town, St. Croix County.....	303	238	43.3	202	41.1	14	57.1	65	51	17	2.82	3.15
Emery town, Price County.....	120	94	28.7	79	31.6	6	16.7	26	22	5	2.48	2.76
Emmet town, Dodge County.....	488	403	33.5	359	31.5	15	80.0	85	69	34	2.67	2.92
Emmet town, Marathon County.....	324	261	44.1	228	45.2	13	30.8	63	50	23	2.85	3.21
Empire town, Fond du Lac County.....	1,059	876	35.2	810	34.2	38	50.0	183	144	60	2.64	2.89
Endeavor village, Marquette County.....	175	126	49.2	99	43.4	16	68.8	49	36	8	2.67	3.12
Enterprise town, Oneida County.....	146	102	15.7	97	14.4	4	25.0	44	36	14	2.16	2.52
Ephraim village, Door County.....	138	92	26.1	78	21.8	10	60.0	46	38	22	2.09	2.52
Erin town, Washington County.....	1,405	1,157	35.5	1,067	35.8	50	24.0	248	196	65	2.66	2.94
Erin Prairie town, St. Croix County.....	258	200	41.5	177	37.9	13	69.2	58	41	14	2.67	3.01
Estella town, Chippewa County.....	167	129	34.9	108	27.8	13	61.5	38	27	9	2.59	2.85
Ettrick village, Trempealeau County.....	231	145	49.7	111	43.2	27	66.7	86	71	32	2.27	2.86
Ettrick town, Trempealeau County.....	509	368	37.8	329	35.6	17	52.9	141	107	33	2.43	2.83
Eureka town, Polk County.....	642	489	39.5	403	35.0	39	51.3	153	115	38	2.57	2.88
Eureka CDP, Winnebago County.....	94	60	38.3	53	35.8	2	50.0	34	26	8	2.34	2.88
Evansville city, Rock County.....	1,942	1,304	57.3	990	51.9	212	75.5	638	533	199	2.54	3.12
Evergreen town, Langlade County.....	209	156	26.3	138	26.8	10	20.0	53	42	24	2.37	2.72
Evergreen town, Washburn County.....	463	335	30.4	288	29.2	31	41.9	128	99	50	2.43	2.80
Excelsior town, Sauk County.....	606	489	32.1	443	29.6	23	52.2	117	92	23	2.59	2.86
Exeland village, Sawyer County.....	82	51	33.3	42	33.3	5	20.0	31	22	11	2.39	2.90
Exeter town, Green County.....	720	581	53.0	511	50.3	35	80.0	139	101	24	2.81	3.11
Fairbanks town, Shawano County.....	234	176	27.8	153	28.1	9	44.4	58	50	19	2.63	3.06

Table 8.

Households and Families: 2010—Con.

[For information on confidentiality protection, nonsampling error, and definitions, see Selected Appendixes at <www.census.gov/prod/cen2010/cph-1-a.pdf>]

State County Place and County Subdivision		Family households						Nonfamily households			Average size	
		Total		Husband-wife family		Female householder, no husband present		Total	Householder living alone		House- holds	Families
		Number	Percent with own children under 18 years	Number	Percent with own children under 18 years	Number	Percent with own children under 18 years		Total	65 years and over		
PLACE AND COUNTY SUBDIVISION—Con.												
Fairchild village, Eau Claire County.....	227	148	41.9	95	32.6	32	59.4	79	65	29	2.42	2.93
Fairchild town, Eau Claire County.....	120	94	36.2	82	36.6	6	16.7	26	22	11	2.86	3.31
Fairfield town, Sauk County.....	424	314	35.7	278	34.2	14	50.0	110	85	30	2.54	2.92
Fainwater village, Fond du Lac County.....	152	108	41.7	94	40.4	9	44.4	44	38	15	2.44	2.90
Fall Creek village, Eau Claire County.....	517	354	48.3	264	42.8	65	67.7	163	144	76	2.44	2.95
Fall River village, Columbia County.....	617	461	56.0	339	51.0	77	71.4	156	112	27	2.77	3.14
Farmington town, Jefferson County.....	521	391	38.1	360	37.8	13	15.4	130	106	49	2.65	3.06
Farmington town, La Crosse County.....	796	584	38.5	508	35.0	40	60.0	212	162	56	2.59	2.99
Farmington town, Polk County.....	652	494	46.2	427	43.1	33	75.8	158	105	36	2.80	3.11
Farmington town, Washington County.....	1,462	1,213	39.0	1,104	37.9	63	46.0	249	194	77	2.75	3.01
Farmington town, Waupaca County.....	1,368	993	35.5	835	31.6	99	54.5	375	311	119	2.37	2.75
Fayette town, Lafayette County.....	142	111	35.1	98	33.7	8	62.5	31	23	9	2.65	2.96
Fence town, Florence County.....	90	57	22.8	54	18.5	1	100.0	33	21	8	2.13	2.54
Fennimore city, Grant County.....	1,053	647	47.8	478	38.3	116	74.1	406	337	146	2.31	2.89
Fennimore town, Grant County.....	213	162	40.1	145	39.3	7	14.3	51	33	12	2.87	3.21
Fenwood village, Marathon County.....	64	43	41.9	35	37.1	3	66.7	21	17	6	2.38	2.84
Fern town, Florence County.....	73	52	28.8	44	20.5	2	50.0	21	18	4	2.18	2.54
Ferryville village, Crawford County.....	94	59	22.0	46	10.9	12	58.3	35	31	15	1.87	2.32
Fifield town, Price County.....	432	270	26.3	233	23.6	19	47.4	162	132	64	2.09	2.56
Finley town, Juneau County.....	40	25	24.0	24	25.0	1	0.0	15	9	1	2.43	2.92
Fitchburg city, Dane County.....	9,955	6,238	50.8	4,717	46.2	1,050	71.9	3,717	2,722	542	2.45	3.03
Flambeau town, Price County.....	208	150	32.7	126	32.5	18	27.8	58	46	16	2.35	2.73
Flambeau town, Rusk County.....	402	314	38.2	252	33.7	32	56.3	88	70	34	2.63	2.89
Florence CDP, Florence County.....	256	139	42.4	99	35.4	33	69.7	117	103	43	2.09	2.83
Florence town, Florence County.....	902	565	32.0	467	27.0	60	63.3	337	273	111	2.16	2.68
Fond du Lac city, Fond du Lac County.....	17,942	10,395	46.9	7,596	40.5	1,997	65.8	7,547	6,164	2,354	2.28	2.94
Fond du Lac town, Fond du Lac County.....	1,167	915	37.3	813	35.1	58	58.6	252	206	80	2.58	2.89
Fontana-on-Geneva Lake village, Walworth County.....	732	491	32.8	435	32.9	38	31.6	241	213	101	2.28	2.82
Footville village, Rock County.....	299	208	42.8	154	37.0	38	57.9	91	77	23	2.51	2.98
Ford town, Taylor County.....	106	82	30.5	66	28.8	7	42.9	24	20	8	2.53	2.85
Forest town, Fond du Lac County.....	404	317	36.0	280	35.4	15	40.0	87	68	34	2.67	3.01
Forest town, Richland County.....	137	102	27.5	95	24.2	0	(X)	35	28	12	2.47	2.86
Forest town, St. Croix County.....	243	194	36.6	164	33.5	18	50.0	49	39	11	2.59	2.83
Forest town, Vernon County.....	230	163	36.2	137	35.0	8	37.5	67	54	22	2.76	3.30
Forest Junction CDP, Calumet County.....	239	172	48.8	137	43.8	21	71.4	67	54	10	2.58	3.05
Forestville village, Door County.....	183	129	46.5	104	41.3	17	70.6	54	44	18	2.35	2.78
Forestville town, Door County.....	426	321	39.9	288	39.6	17	35.3	105	83	31	2.57	2.96
Fort Atkinson city, Jefferson County.....	5,125	3,214	46.8	2,415	41.1	550	63.8	1,911	1,550	631	2.36	2.94
Fort Winnebago town, Columbia County.....	344	253	29.6	222	27.9	8	12.5	91	70	27	2.40	2.74
Foster town, Clark County.....	47	33	24.2	31	19.4	1	100.0	14	11	5	2.02	2.33
Fountain town, Juneau County.....	231	172	28.5	149	24.2	16	56.3	59	46	12	2.40	2.74
Fountain City city, Buffalo County.....	410	215	35.3	166	28.9	32	56.3	195	143	55	2.10	2.74
Fountain Prairie town, Columbia County.....	340	263	39.9	236	38.6	12	33.3	77	60	25	2.61	2.94
Fox Lake city, Dodge County.....	663	400	42.8	303	37.0	53	62.3	263	207	91	2.28	2.86
Fox Lake town, Dodge County.....	503	360	20.6	321	17.1	24	54.2	143	115	42	2.21	2.56
Fox Point village, Milwaukee County.....	2,747	1,859	43.1	1,663	42.3	140	51.4	888	781	385	2.36	2.92
Francis Creek village, Manitowoc County.....	277	189	37.0	158	34.8	20	50.0	88	75	28	2.42	2.91
Frankfort town, Marathon County.....	242	193	43.5	167	42.5	17	64.7	49	39	11	2.77	3.08
Frankfort town, Pepin County.....	139	99	32.3	89	30.3	9	55.6	40	28	9	2.47	2.90
Franklin town, Jackson County.....	169	118	35.6	104	34.6	8	50.0	51	41	19	2.65	3.14
Franklin town, Kewaunee County.....	379	278	41.7	236	39.8	19	47.4	101	78	23	2.60	3.04
Franklin town, Manitowoc County.....	506	365	36.4	327	37.0	21	28.6	141	112	37	2.50	2.95
Franklin city, Milwaukee County.....	13,642	9,351	42.0	7,957	40.3	922	51.5	4,291	3,596	1,466	2.45	2.99
Franklin town, Sauk County.....	248	194	38.7	169	38.5	10	40.0	54	46	15	2.63	3.00
Franklin town, Vernon County.....	390	303	42.9	269	40.5	19	63.2	87	68	28	2.92	3.32
Franks Field CDP, Ashland County.....	66	40	30.0	13	7.7	19	47.4	26	20	6	2.33	2.68
Franzen town, Marathon County.....	219	159	39.0	136	39.0	4	75.0	60	48	20	2.64	3.13
Frederic village, Polk County.....	496	274	47.1	194	36.1	55	72.7	222	193	102	2.16	2.84
Fredonia village, Ozaukee County.....	827	614	50.7	495	47.1	74	64.9	213	167	48	2.60	3.01
Fredonia town, Ozaukee County.....	807	640	36.6	574	36.4	40	22.5	167	129	43	2.69	3.03
Freedom town, Forest County.....	151	103	31.1	91	25.3	9	66.7	48	43	21	2.28	2.78
Freedom town, Outagamie County.....	2,124	1,665	48.2	1,445	46.5	140	57.1	459	357	101	2.75	3.11
Freedom town, Sauk County.....	173	136	38.2	110	36.4	10	40.0	37	31	10	2.58	2.90
Freeman town, Crawford County.....	312	219	26.5	186	22.6	17	47.1	93	82	30	2.20	2.61
Fremont town, Clark County.....	418	347	46.7	292	43.2	29	69.0	71	51	17	3.03	3.32
Fremont village, Waupaca County.....	305	200	40.0	159	35.2	24	62.5	105	89	50	2.23	2.72
Fremont town, Waupaca County.....	259	183	28.4	163	26.4	7	14.3	76	61	27	2.31	2.70
French Island CDP, La Crosse County.....	1,874	1,196	33.4	988	28.7	138	59.4	678	525	174	2.24	2.72
Friendship village, Adams County.....	256	161	38.5	106	26.4	40	67.5	95	84	37	2.29	2.81
Friendship town, Fond du Lac County.....	1,126	797	33.8	662	29.5	87	54.0	329	270	99	2.38	2.79
Friesland village, Columbia County.....	131	95	44.2	85	42.4	6	66.7	36	29	18	2.72	3.19
Frog Creek town, Washburn County.....	59	38	28.9	32	21.9	3	66.7	21	18	6	2.20	2.66

Table 8.

Households and Families: 2010—Con.

[For information on confidentiality protection, nonsampling error, and definitions, see Selected Appendixes at <www.census.gov/prod/cen2010/cph-1-a.pdf>]

State County Place and County Subdivision	Total households	Family households						Nonfamily households			Average size	
		Total		Husband-wife family		Female householder, no husband present		Householder living alone				
		Number	Percent with own children under 18 years	Number	Percent with own children under 18 years	Number	Percent with own children under 18 years	Total	Total	65 years and over	House- holds	Families
PLACE AND COUNTY SUBDIVISION—Con.												
Fulton town, Rock County.....	1,281	975	37.5	829	35.5	84	44.0	306	240	85	2.54	2.87
Gale town, Trempealeau County.....	648	491	40.1	423	37.1	26	50.0	157	117	49	2.61	2.95
Galesville city, Trempealeau County.....	635	388	45.6	294	38.8	61	63.9	247	214	102	2.25	2.87
Garden Valley town, Jackson County.....	154	121	40.5	100	40.0	9	55.6	33	27	9	2.74	3.10
Gardner town, Door County.....	520	371	30.2	334	27.5	19	57.9	149	122	48	2.30	2.69
Garfield town, Jackson County.....	248	178	37.1	150	34.7	12	33.3	70	49	19	2.57	2.98
Garfield town, Polk County.....	622	493	39.4	423	36.2	43	53.5	129	103	39	2.72	2.98
Gays Mills village, Crawford County.....	226	132	38.6	91	31.9	28	57.1	94	87	42	2.17	2.88
Genesee town, Waukesha County.....	2,659	2,265	37.8	2,068	36.6	123	51.2	394	309	112	2.75	2.99
Geneva town, Walworth County.....	2,067	1,404	36.6	1,169	33.8	139	49.6	663	534	204	2.41	2.88
Genoa village, Vernon County.....	110	73	34.2	58	24.1	8	87.5	37	32	16	2.30	2.79
Genoa town, Vernon County.....	307	223	40.4	193	35.8	19	78.9	84	72	29	2.57	3.04
Genoa City village.....	1,072	784	61.5	592	59.0	124	71.8	288	228	70	2.82	3.29
Kenosha County (part).....	2	2	50.0	2	50.0	0	(X)	0	0	0	3.00	3.00
Walworth County (part).....	1,070	782	61.5	590	59.0	124	71.8	288	228	70	2.82	3.29
Georgetown town, Polk County.....	429	298	25.2	256	21.5	23	39.1	131	110	56	2.28	2.70
Georgetown town, Price County.....	68	50	34.0	45	35.6	3	33.3	18	15	8	2.51	2.92
Germania town, Shawano County.....	145	105	25.7	85	24.7	7	14.3	40	34	16	2.29	2.67
Germantown town, Juneau County.....	678	456	25.0	389	19.8	40	52.5	222	180	84	2.17	2.57
Germantown village, Washington County.....	7,766	5,501	47.2	4,619	45.3	605	59.0	2,265	1,871	750	2.53	3.03
Germantown town, Washington County.....	91	73	39.7	63	38.1	6	66.7	18	13	4	2.79	3.11
Gibbsville CDP, Sheboygan County.....	169	147	53.7	129	54.3	12	58.3	22	17	4	3.03	3.25
Gibraltar town, Door County.....	473	324	24.4	294	22.8	22	40.9	149	126	48	2.16	2.60
Gibson town, Manitowoc County.....	529	402	35.1	345	32.8	27	44.4	127	101	35	2.52	2.89
Gillett city, Oconto County.....	592	352	47.4	241	40.7	76	61.8	240	205	88	2.29	2.86
Gillett town, Oconto County.....	409	320	34.4	273	33.0	26	26.9	89	76	33	2.55	2.88
Gilman town, Pierce County.....	365	285	41.8	252	40.5	14	64.3	80	68	16	2.63	3.00
Gilman village, Taylor County.....	187	97	41.2	69	36.2	19	52.6	90	81	42	2.06	2.89
Gilmanton town, Buffalo County.....	164	124	42.7	101	42.6	8	50.0	40	29	18	2.60	2.93
Gingles town, Ashland County.....	297	220	40.9	182	34.6	20	85.0	77	59	17	2.62	2.95
Glenbeulah village, Sheboygan County.....	194	134	41.8	108	39.8	14	57.1	60	43	19	2.39	2.81
Glencoe town, Buffalo County.....	184	142	42.3	119	39.5	10	70.0	42	36	11	2.64	3.02
Glendale city, Milwaukee County.....	5,815	3,381	37.3	2,682	34.4	536	50.6	2,434	2,073	962	2.14	2.80
Glendale town, Monroe County.....	250	200	32.5	168	29.2	16	43.8	50	43	13	2.67	2.97
Glen Flora village, Rusk County.....	41	22	36.4	15	33.3	5	20.0	19	18	6	2.17	2.91
Glen Haven CDP, Grant County.....	39	24	12.5	21	14.3	2	0.0	15	15	9	1.87	2.42
Glen Haven town, Grant County.....	168	130	39.2	109	37.6	9	44.4	38	36	22	2.48	2.83
Glenmore town, Brown County.....	405	325	43.4	292	42.5	17	47.1	80	68	23	2.80	3.15
Glenwood town, St. Croix County.....	288	213	42.3	186	41.4	14	42.9	75	63	16	2.73	3.18
Glenwood City city, St. Croix County.....	509	328	47.9	215	37.7	80	70.0	181	166	88	2.37	2.91
Glidden CDP, Ashland County.....	242	136	44.1	88	29.5	28	60.7	106	89	45	2.10	2.68
Goetz town, Chippewa County.....	281	212	42.0	180	38.9	18	61.1	69	48	12	2.71	2.99
Goodman CDP, Marinette County.....	134	74	33.8	59	25.4	9	66.7	60	52	28	2.02	2.73
Goodman town, Marinette County.....	310	186	25.8	161	21.1	15	60.0	124	111	70	2.00	2.58
Goodrich town, Taylor County.....	188	144	38.2	125	38.4	9	11.1	44	38	10	2.71	3.11
Gordon town, Ashland County.....	143	81	14.8	76	13.2	3	33.3	62	53	30	1.98	2.54
Gordon CDP, Douglas County.....	79	52	32.7	42	23.8	6	50.0	27	25	13	2.23	2.67
Gordon town, Douglas County.....	309	200	23.5	175	17.7	14	57.1	109	94	42	2.06	2.50
Gotham CDP, Richland County.....	75	47	53.2	36	52.8	5	60.0	28	20	8	2.55	3.15
Grafton village, Ozaukee County.....	4,863	3,192	43.5	2,629	41.5	397	55.2	1,671	1,411	537	2.36	2.92
Grafton town, Ozaukee County.....	1,612	1,235	34.3	1,104	33.4	88	36.4	377	292	103	2.51	2.86
Grand Chute town, Outagamie County.....	9,378	5,390	41.1	4,302	36.3	744	63.0	3,988	3,085	1,038	2.21	2.84
Grand Marsh CDP, Adams County.....	46	32	53.1	23	47.8	4	50.0	14	12	5	2.76	3.31
Grand Rapids town, Wood County.....	2,978	2,350	38.0	2,084	34.3	164	68.3	628	503	199	2.56	2.86
Grand View CDP, Bayfield County.....	70	43	44.2	26	34.6	14	64.3	27	22	10	2.33	2.86
Grandview town, Bayfield County.....	221	141	27.7	116	21.6	17	58.8	80	66	28	2.12	2.58
Grant town, Clark County.....	328	250	38.0	209	34.9	17	47.1	78	63	25	2.79	3.20
Grant town, Dunn County.....	148	116	37.1	104	33.7	4	75.0	32	29	8	2.60	2.95
Grant town, Monroe County.....	199	148	30.4	124	27.4	15	53.3	51	44	12	2.42	2.80
Grant town, Portage County.....	758	569	39.4	498	36.1	43	60.5	189	140	48	2.51	2.88
Grant town, Rusk County.....	311	224	44.2	186	40.9	25	60.0	87	67	26	2.61	3.08
Grant town, Shawano County.....	364	291	34.7	245	32.2	27	63.0	73	61	24	2.72	3.03
Granton village, Clark County.....	151	93	40.9	70	34.3	18	61.1	58	48	21	2.32	2.92
Grantsburg village, Burnett County.....	567	345	42.3	242	32.6	65	66.2	222	202	97	2.28	2.92
Grantsburg town, Burnett County.....	447	316	39.2	263	36.5	31	54.8	131	98	32	2.54	2.98
Gratiot village, Lafayette County.....	97	64	39.1	46	30.4	14	57.1	33	26	14	2.43	2.91
Gratiot town, Lafayette County.....	215	157	35.7	137	35.8	9	22.2	58	43	22	2.53	2.91
Green Bay city, Brown County.....	42,244	24,699	49.5	17,081	42.6	5,263	68.2	17,545	13,677	4,038	2.39	3.06
Green Bay town, Brown County.....	771	602	41.0	544	39.5	32	56.3	169	131	54	2.63	2.95
Greenbush CDP, Sheboygan County.....	56	38	52.6	31	41.9	7	100.0	18	12	4	2.89	3.45

Table 8.

Households and Families: 2010—Con.

[For information on confidentiality protection, nonsampling error, and definitions, see Selected Appendixes at <www.census.gov/prod/cen2010/cph-1-a.pdf>]

State County Place and County Subdivision	Total households	Family households						Nonfamily households			Average size	
		Total		Husband-wife family		Female householder, no husband present		Total	Householder living alone		House- holds	Families
		Number	Percent with own children under 18 years	Number	Percent with own children under 18 years	Number	Percent with own children under 18 years		Total	65 years and over		
PLACE AND COUNTY SUBDIVISION—Con.												
Greenbush town, Sheboygan County.....	568	454	39.6	406	36.2	31	80.6	114	89	33	2.70	3.00
Greendale village, Milwaukee County.....	6,075	4,016	40.2	3,192	35.6	606	59.9	2,059	1,827	1,030	2.31	2.87
Greenfield town, La Crosse County.....	727	562	48.2	484	46.5	51	58.8	165	121	38	2.72	3.08
Greenfield city, Milwaukee County.....	16,860	9,285	37.3	7,059	33.2	1,554	50.6	7,575	6,316	2,785	2.13	2.83
Greenfield town, Monroe County.....	281	211	36.5	190	33.2	13	61.5	70	60	34	2.52	2.92
Greenfield town, Sauk County.....	362	277	36.8	232	33.2	24	45.8	85	62	18	2.57	2.86
Green Grove town, Clark County.....	229	185	49.7	170	51.8	8	12.5	44	35	13	3.30	3.76
Green Lake city, Green Lake County.....	491	254	28.0	198	22.2	41	46.3	237	212	87	1.88	2.56
Green Lake town, Green Lake County.....	521	371	23.5	324	21.9	28	28.6	150	131	68	2.21	2.59
Greenleaf CDP, Brown County.....	245	173	48.0	130	40.8	24	70.8	72	58	11	2.48	2.92
Green Valley town, Marathon County.....	218	166	31.3	137	29.2	11	45.5	52	46	17	2.48	2.80
Green Valley CDP, Shawano County.....	41	30	60.0	23	56.5	5	80.0	11	10	3	3.24	3.93
Green Valley town, Shawano County.....	405	290	42.4	256	39.8	23	65.2	115	92	42	2.65	3.15
Greenville town, Outagamie County.....	3,631	2,971	51.6	2,620	49.4	212	69.3	660	488	124	2.83	3.12
Greenwood city, Clark County.....	464	259	40.5	203	33.5	35	62.9	205	170	75	2.18	2.87
Greenwood town, Taylor County.....	274	193	30.1	170	27.1	8	50.0	81	70	28	2.33	2.77
Greenwood town, Vernon County.....	228	180	52.2	168	53.6	8	25.0	48	45	17	3.71	4.36
Gresham village, Shawano County.....	239	145	45.5	94	40.4	39	59.0	94	80	39	2.45	3.12
Grover town, Marinette County.....	687	506	37.4	433	37.2	37	40.5	181	139	53	2.57	2.97
Grover town, Taylor County.....	112	78	32.1	73	28.8	3	100.0	34	31	13	2.29	2.77
Grow town, Rusk County.....	161	124	29.0	110	29.1	10	30.0	37	29	12	2.65	2.98
Guenther town, Marathon County.....	133	94	43.6	79	43.0	3	33.3	39	29	14	2.56	2.99
Gull Lake town, Washburn County.....	85	63	23.8	54	20.4	3	33.3	22	18	11	2.19	2.41
Gurney town, Iron County.....	63	48	41.7	38	34.2	2	100.0	15	13	4	2.52	2.88
Hackett town, Price County.....	76	48	35.4	39	28.2	2	100.0	28	20	3	2.22	2.75
Hager City CDP, Pierce County.....	139	89	40.4	72	33.3	7	85.7	50	40	14	2.43	3.00
Hale town, Trempealeau County.....	394	290	40.3	236	34.7	20	75.0	104	77	23	2.63	3.01
Hales Corners village, Milwaukee County.....	3,301	2,066	41.0	1,621	38.0	325	51.4	1,235	1,043	482	2.31	2.91
Hallie town, Chippewa County.....	60	46	43.5	43	39.5	3	100.0	14	9	7	2.68	3.00
Halsey town, Marathon County.....	208	171	46.8	151	47.7	6	66.7	37	28	13	3.13	3.49
Hamburg town, Marathon County.....	322	266	42.1	241	41.1	14	64.3	56	46	21	2.85	3.15
Hamburg town, Vernon County.....	350	279	43.0	250	40.8	14	57.1	71	55	19	2.78	3.12
Hamilton town, La Crosse County.....	842	701	45.2	643	44.5	36	50.0	141	102	34	2.89	3.15
Hammel town, Taylor County.....	304	219	34.2	194	29.9	10	60.0	85	71	24	2.35	2.76
Hammond village, St. Croix County.....	715	499	55.1	392	50.3	66	78.8	216	171	53	2.62	3.08
Hammond town, St. Croix County.....	698	592	54.4	520	52.1	42	76.2	106	70	15	3.01	3.23
Hampden town, Columbia County.....	225	171	33.9	155	31.0	8	50.0	54	40	17	2.55	2.94
Hancock village, Waushara County.....	186	107	41.1	80	37.5	20	60.0	79	63	32	2.24	2.88
Hancock town, Waushara County.....	231	159	25.2	144	22.9	8	62.5	72	55	28	2.29	2.70
Haney town, Crawford County.....	127	90	33.3	71	29.6	6	33.3	37	28	16	2.43	2.77
Hanover CDP, Rock County.....	69	50	44.0	36	38.9	7	57.1	19	13	5	2.62	3.00
Hansen town, Wood County.....	262	200	37.0	175	36.0	15	33.3	62	48	18	2.63	3.03
Harding town, Lincoln County.....	140	114	39.5	105	38.1	2	0.0	26	20	8	2.66	2.96
Harmony town, Price County.....	104	67	25.4	61	24.6	2	50.0	37	33	13	2.13	2.63
Harmony town, Rock County.....	906	772	42.5	692	40.6	44	50.0	134	103	41	2.84	3.04
Harmony town, Vernon County.....	266	208	41.3	183	40.4	11	45.5	58	45	16	2.84	3.23
Harris town, Marquette County.....	331	242	27.3	204	20.6	22	59.1	89	79	37	2.32	2.70
Harrison town, Calumet County.....	3,644	3,053	57.8	2,793	57.3	166	65.7	591	455	144	2.97	3.27
Harrison town, Grant County.....	190	152	36.8	134	33.6	12	58.3	38	27	10	2.61	2.90
Harrison town, Lincoln County.....	356	267	31.1	242	28.9	14	50.0	89	72	26	2.34	2.71
Harrison town, Marathon County.....	150	109	37.6	86	32.6	12	66.7	41	34	15	2.49	2.89
Harrison town, Waupaca County.....	204	137	26.3	118	27.1	10	40.0	67	54	21	2.29	2.74
Hartford city.....	5,685	3,721	50.8	2,922	46.7	516	68.4	1,964	1,607	656	2.47	3.06
Dodge County (part).....	0	0	(X)	0	(X)	0	(X)	0	0	0	0.00	0.00
Washington County (part).....	5,685	3,721	50.8	2,922	46.7	516	68.4	1,964	1,607	656	2.47	3.06
Hartford town, Washington County.....	1,383	1,091	36.5	981	35.2	60	56.7	292	235	89	2.61	2.93
Hartland town, Pierce County.....	333	244	36.9	201	33.3	23	52.2	89	70	22	2.48	2.89
Hartland town, Shawano County.....	298	257	40.9	213	39.0	20	50.0	41	36	13	3.03	3.25
Hartland village, Waukesha County.....	3,566	2,440	52.2	1,940	49.2	364	64.3	1,126	941	363	2.55	3.12
Hatfield CDP, Jackson County.....	71	43	25.6	35	20.0	4	50.0	28	20	7	1.99	2.37
Hatley village, Marathon County.....	223	160	45.6	134	43.3	15	46.7	63	45	13	2.57	3.00
Haugen village, Barron County.....	128	72	51.4	59	45.8	9	77.8	56	42	20	2.24	2.93
Hawkins village, Rusk County.....	159	84	32.1	65	24.6	12	50.0	75	65	30	1.92	2.56
Hawkins town, Rusk County.....	66	50	20.0	41	14.6	1	0.0	16	11	5	2.32	2.42
Hawthorne town, Douglas County.....	393	299	39.5	251	34.7	31	64.5	94	74	27	2.66	3.01
Hay River town, Dunn County.....	222	161	40.4	141	38.3	9	44.4	61	48	23	2.51	2.94
Hayward city, Sawyer County.....	1,048	550	49.8	341	35.8	147	74.8	498	437	210	2.10	2.80
Hayward town, Sawyer County.....	1,358	1,000	41.7	723	33.9	185	61.6	358	305	132	2.56	2.96
Hazel Green village.....	531	333	45.3	260	39.6	49	59.2	198	164	62	2.37	2.99
Grant County (part).....	525	327	45.6	256	40.2	48	58.3	198	164	62	2.37	3.01
Lafayette County (part).....	6	6	33.3	4	0.0	1	100.0	0	0	0	2.17	2.17

Table 8.

Households and Families: 2010—Con.

[For information on confidentiality protection, nonsampling error, and definitions, see Selected Appendixes at <www.census.gov/prod/cen2010/cph-1-a.pdf>]

State County Place and County Subdivision	Total households	Family households						Nonfamily households			Average size	
		Total		Husband-wife family		Female householder, no husband present		Total	Householder living alone		House- holds	Families
		Number	Percent with own children under 18 years	Number	Percent with own children under 18 years	Number	Percent with own children under 18 years		Total	65 years and over		
PLACE AND COUNTY SUBDIVISION—Con.												
Hazel Green town, Grant County.....	341	244	44.3	210	43.3	18	55.6	97	84	48	2.66	3.19
Hazelhurst town, Oneida County.....	537	397	28.5	357	26.3	22	50.0	140	114	42	2.37	2.72
Hebron CDP, Jefferson County.....	91	60	36.7	53	35.8	3	66.7	31	23	7	2.46	2.98
Hebron town, Jefferson County.....	415	315	38.7	273	36.6	24	54.2	100	78	24	2.62	2.99
Helenville CDP, Jefferson County.....	95	71	43.7	61	37.7	8	75.0	24	15	8	2.62	2.99
Helvetia town, Waupaca County.....	285	197	29.4	168	26.8	22	50.0	88	77	29	2.23	2.66
Hendren town, Clark County.....	202	131	30.5	116	30.2	8	37.5	71	62	31	2.43	3.11
Henrietta town, Richland County.....	203	148	27.7	129	27.9	11	18.2	55	42	22	2.38	2.76
Herbster CDP, Bayfield County.....	53	39	17.9	33	15.2	3	33.3	14	12	6	1.96	2.26
Herman town, Dodge County.....	405	321	38.9	273	35.9	26	53.8	84	61	25	2.74	3.04
Herman town, Shawano County.....	296	223	39.5	180	35.0	23	65.2	73	59	28	2.62	2.98
Herman town, Sheboygan County.....	611	471	38.2	419	36.0	29	62.1	140	108	31	2.64	3.01
Hewett town, Clark County.....	126	91	25.3	83	22.9	5	60.0	35	27	11	2.33	2.69
Hewitt town, Marathon County.....	239	179	36.3	162	34.6	10	60.0	60	50	18	2.54	2.94
Hewitt village, Wood County.....	308	247	46.6	222	44.1	18	77.8	61	47	16	2.69	3.02
Hickory Grove town, Grant County.....	150	121	41.3	110	40.9	6	50.0	29	27	6	3.03	3.49
Highland town, Douglas County.....	139	98	29.6	86	24.4	6	50.0	41	31	13	2.24	2.61
Highland village, Iowa County.....	351	226	42.0	193	40.9	27	51.9	125	108	49	2.39	3.04
Highland town, Iowa County.....	287	219	33.8	196	34.2	9	33.3	68	55	22	2.60	3.00
Hilbert village, Calumet County.....	462	302	47.4	240	43.3	32	56.3	160	128	60	2.45	3.02
Hiles town, Forest County.....	157	99	16.2	86	12.8	8	37.5	58	51	33	1.98	2.43
Hiles town, Wood County.....	62	51	43.1	45	42.2	2	50.0	11	10	5	2.69	2.98
Hill town, Price County.....	142	98	31.6	86	31.4	7	28.6	44	42	20	2.35	2.87
Hillsboro city, Vernon County.....	587	366	49.7	275	42.5	65	75.4	221	199	112	2.41	3.10
Hillsboro town, Vernon County.....	290	225	42.2	194	39.7	22	63.6	65	53	22	2.76	3.16
Hingham CDP, Sheboygan County.....	311	262	45.0	237	42.6	14	64.3	49	39	18	2.85	3.13
Hixon town, Clark County.....	254	200	50.5	172	51.2	16	56.3	54	45	16	3.18	3.68
Hixton village, Jackson County.....	200	121	38.0	87	29.9	22	68.2	79	69	36	2.17	2.71
Hixton town, Jackson County.....	261	191	37.7	165	32.1	13	69.2	70	54	13	2.50	2.86
Hoard town, Clark County.....	199	160	45.6	140	46.4	10	30.0	39	32	12	3.33	3.78
Hobart village, Brown County.....	2,180	1,828	39.8	1,573	37.8	166	55.4	352	279	121	2.84	3.08
Holcombe CDP, Chippewa County.....	108	73	46.6	50	34.0	15	80.0	35	31	14	2.47	3.00
Holland town, Brown County.....	528	427	44.7	382	44.2	18	61.1	101	78	19	2.88	3.21
Holland town, La Crosse County.....	1,302	1,068	49.0	948	46.6	65	73.8	234	158	48	2.84	3.11
Holland town, Sheboygan County.....	856	682	34.0	633	33.5	25	44.0	174	143	60	2.62	2.95
Hollandale village, Iowa County.....	116	74	48.6	56	42.9	10	70.0	42	33	12	2.48	3.12
Holmen village, La Crosse County.....	3,400	2,431	55.4	1,887	51.1	366	71.9	969	785	278	2.64	3.14
Holton town, Marathon County.....	308	239	43.1	211	41.7	12	50.0	69	60	22	2.83	3.28
Holway town, Taylor County.....	310	227	48.9	196	49.5	18	38.9	83	68	20	3.14	3.75
Homestead town, Florence County.....	150	107	24.3	100	23.0	0	(X)	43	39	14	2.24	2.68
Honey Creek town, Sauk County.....	287	217	35.9	189	31.7	8	75.0	70	57	21	2.55	2.92
Horicon city, Dodge County.....	1,497	1,006	44.3	798	39.5	137	65.7	491	404	142	2.42	2.94
Hortonia town, Outagamie County.....	391	313	40.3	290	39.3	12	50.0	78	67	26	2.76	3.11
Hortonville village, Outagamie County.....	1,045	766	50.4	597	45.4	111	69.4	279	230	77	2.59	3.01
Houtton CDP, St. Croix County.....	167	105	39.0	73	28.8	19	52.6	62	45	15	2.31	2.73
How town, Oconto County.....	215	148	31.1	132	30.3	4	50.0	67	60	28	2.40	2.88
Howard village.....	6,941	4,763	51.4	3,673	46.0	759	71.9	2,178	1,666	567	2.50	2.98
Brown County (part).....	6,941	4,763	51.4	3,673	46.0	759	71.9	2,178	1,666	567	2.50	2.98
Outagamie County (part).....	0	0	(X)	0	(X)	0	(X)	0	0	0	0.00	0.00
Howard town, Chippewa County.....	292	228	44.7	198	45.5	11	27.3	64	42	12	2.73	3.02
Howards Grove village, Sheboygan County..	1,245	942	43.9	822	41.5	72	62.5	303	247	118	2.56	2.94
Hubbard town, Dodge County.....	690	523	35.0	444	35.4	38	28.9	167	137	51	2.57	2.93
Hubbard town, Rusk County.....	90	53	35.8	46	32.6	3	33.3	37	30	11	2.27	2.91
Hudson city, St. Croix County.....	5,287	3,324	50.1	2,592	45.1	521	69.1	1,963	1,563	550	2.36	2.95
Hudson town, St. Croix County.....	2,703	2,385	53.0	2,167	52.0	124	63.7	318	223	49	3.12	3.31
Hughes town, Bayfield County.....	169	123	26.0	107	25.2	5	20.0	46	36	16	2.27	2.63
Hull town, Marathon County.....	262	202	42.1	179	41.9	4	75.0	60	51	22	2.85	3.32
Hull town, Portage County.....	2,069	1,619	39.0	1,437	36.7	116	54.3	450	351	124	2.58	2.91
Humbird CDP, Clark County.....	96	69	42.0	53	37.7	8	62.5	27	18	8	2.77	3.19
Humboldt town, Brown County.....	492	382	40.8	332	38.6	30	56.7	110	82	29	2.65	2.99
Hunter town, Sawyer County.....	308	201	25.9	147	16.3	29	41.4	107	87	44	2.20	2.62
Hurley city, Iron County.....	771	360	42.5	240	32.1	77	68.8	411	363	178	1.89	2.66
Hustisford village, Dodge County.....	477	309	43.0	236	35.2	41	70.7	168	138	48	2.35	2.89
Hustisford town, Dodge County.....	535	418	34.2	369	33.1	30	46.7	117	97	25	2.57	2.90
Hustler village, Juneau County.....	84	45	40.0	37	37.8	2	50.0	39	32	22	2.31	3.11
Hutchins town, Shawano County.....	226	176	38.6	142	38.7	14	50.0	50	44	22	2.65	2.98
Independence city, Trempealeau County.....	606	352	47.2	229	35.4	72	65.3	254	207	81	2.20	2.74
Ingram village, Rusk County.....	32	21	52.4	13	46.2	4	75.0	11	9	6	2.44	3.05
Iola village, Waupaca County.....	590	341	39.6	246	32.9	72	61.1	249	222	115	2.12	2.77
Iola town, Waupaca County.....	399	296	34.1	266	32.3	14	50.0	103	88	40	2.43	2.81
Iron Belt CDP, Iron County.....	80	46	41.3	39	41.0	5	40.0	34	31	16	2.16	2.93
Iron Ridge village, Dodge County.....	390	234	43.2	172	36.6	36	50.0	156	121	39	2.38	3.00
Iron River CDP, Bayfield County.....	362	213	35.2	153	26.1	33	72.7	149	127	71	2.10	2.67

Table 8.
Households and Families: 2010—Con.

[For information on confidentiality protection, nonsampling error, and definitions, see Selected Appendixes at <www.census.gov/prod/cen2010/cph-1-a.pdf>]

State County Place and County Subdivision	Total households	Family households						Nonfamily households			Average size	
		Total		Husband-wife family		Female householder, no husband present		Total	Householder living alone		House- holds	Families
		Number	Percent with own children under 18 years	Number	Percent with own children under 18 years	Number	Percent with own children under 18 years		Total	65 years and over		
PLACE AND COUNTY SUBDIVISION—Con.												
Iron River town, Bayfield County.....	526	332	31.9	258	26.0	38	65.8	194	160	92	2.13	2.60
Ironton village, Sauk County.....	92	69	50.7	47	42.6	11	72.7	23	15	4	2.75	3.06
Ironton town, Sauk County.....	219	184	41.8	164	40.9	11	45.5	35	29	10	3.01	3.30
Irving town, Jackson County.....	268	206	40.3	176	39.8	16	43.8	62	43	16	2.80	3.18
Isabelle town, Pierce County.....	113	78	37.2	69	33.3	3	100.0	35	24	9	2.49	2.95
Ithaca town, Richland County.....	247	194	34.5	163	31.3	17	58.8	53	47	17	2.51	2.84
Ixonia CDP, Jefferson County.....	594	437	55.1	374	54.5	42	61.9	157	123	35	2.73	3.20
Ixonia town, Jefferson County.....	1,637	1,277	44.9	1,100	42.9	108	59.3	360	288	102	2.68	3.02
Jackson town, Adams County.....	465	301	20.3	254	16.1	26	42.3	164	131	60	2.16	2.60
Jackson town, Burnett County.....	378	263	15.2	240	13.8	11	36.4	115	92	49	2.04	2.35
Jackson village, Washington County.....	2,870	1,866	45.8	1,532	43.3	231	58.0	1,004	832	273	2.35	2.92
Jackson town, Washington County.....	1,478	1,243	40.1	1,136	39.9	54	48.1	235	190	73	2.80	3.06
Jacksonport town, Door County.....	314	222	29.7	185	27.0	18	44.4	92	73	39	2.25	2.62
Jacobs town, Ashland County.....	330	197	41.6	143	31.5	31	54.8	133	110	57	2.19	2.76
Jamestown town, Grant County.....	835	621	36.4	540	34.1	36	41.7	214	182	82	2.49	2.89
Janesville city, Rock County.....	25,828	16,718	46.9	12,032	39.7	3,268	67.0	9,110	7,280	2,730	2.43	2.95
Janesville town, Rock County.....	1,325	1,059	34.2	946	31.8	53	52.8	266	195	79	2.59	2.87
Jefferson town, Green County.....	454	349	41.8	309	40.1	25	56.0	105	81	39	2.68	3.05
Jefferson city, Jefferson County.....	3,132	1,989	47.4	1,496	41.8	326	64.7	1,143	934	414	2.42	3.00
Jefferson town, Jefferson County.....	838	636	32.5	541	30.1	47	55.3	202	147	62	2.57	2.88
Jefferson town, Monroe County.....	239	194	44.3	173	43.9	12	58.3	45	37	11	3.42	3.82
Jefferson town, Vernon County.....	430	323	40.2	267	36.7	28	60.7	107	89	42	2.66	3.06
Jim Falls CDP, Chippewa County.....	107	64	45.3	51	37.3	9	77.8	43	34	10	2.21	2.78
Johnson town, Marathon County.....	310	256	43.4	230	40.9	9	55.6	54	40	14	3.18	3.48
Johnson Creek village, Jefferson County.....	1,049	736	48.4	614	45.0	78	75.6	313	228	55	2.60	3.06
Johnstown town, Polk County.....	208	160	31.9	126	31.7	18	38.9	48	39	15	2.57	2.84
Johnstown town, Rock County.....	300	233	33.0	208	30.8	18	55.6	67	50	21	2.59	2.90
Jordan town, Green County.....	232	185	36.8	165	34.5	10	70.0	47	36	14	2.76	3.08
Juda CDP, Green County.....	137	100	47.0	84	42.9	11	81.8	37	29	14	2.61	3.02
Jump River CDP, Taylor County.....	28	15	6.7	13	7.7	1	0.0	13	12	8	1.86	2.53
Jump River town, Taylor County.....	155	112	30.4	88	26.1	11	63.6	43	37	16	2.42	2.84
Junction City village, Portage County.....	169	115	51.3	91	42.9	15	86.7	54	47	18	2.60	3.12
Juneau city, Dodge County.....	852	561	48.8	435	42.5	82	65.9	291	254	96	2.46	3.03
Kaukauna city, Outagamie County.....	6,270	4,090	48.6	3,147	43.8	645	65.7	2,180	1,747	667	2.45	3.01
Kaukauna town, Outagamie County.....	435	345	45.5	317	44.8	20	60.0	90	68	30	2.85	3.20
Kekoskee village, Dodge County.....	69	51	33.3	46	30.4	2	50.0	18	16	7	2.33	2.73
Kellnersville village, Manitowoc County.....	160	94	27.7	79	25.3	6	33.3	66	60	28	2.08	2.73
Kelly town, Bayfield County.....	177	122	45.9	109	44.0	4	50.0	55	46	16	2.62	3.20
Kendall town, Lafayette County.....	134	114	46.5	98	43.9	9	55.6	20	17	6	3.39	3.66
Kendall village, Monroe County.....	198	133	42.9	100	35.0	24	58.3	65	56	23	2.38	2.87
Kennan village, Price County.....	61	44	20.5	33	18.2	5	40.0	17	16	8	2.21	2.64
Kennan town, Price County.....	129	100	40.0	81	39.5	7	28.6	29	26	8	2.76	3.12
Kenosha city, Kenosha County.....	37,376	24,090	52.2	16,031	46.7	5,939	66.0	13,286	10,763	3,629	2.56	3.17
Keshena CDP, Menominee County.....	358	287	62.7	98	51.0	150	68.0	71	62	24	3.41	3.74
Kewaskum village.....	1,581	1,148	45.6	916	41.0	158	67.1	433	341	131	2.52	2.92
Fond du Lac County (part).....	0	0	(X)	0	(X)	0	(X)	0	0	0	0.00	0.00
Washington County (part).....	1,581	1,148	45.6	916	41.0	158	67.1	433	341	131	2.52	2.92
Kewaskum town, Washington County.....	401	310	38.7	279	36.9	21	52.4	91	77	37	2.63	3.00
Kewaunee city, Kewaunee County.....	1,278	733	41.3	587	34.1	98	71.4	545	466	212	2.24	2.81
Keystone town, Bayfield County.....	159	107	30.8	85	31.8	10	20.0	52	38	18	2.38	2.77
Kickapoo town, Vernon County.....	224	166	33.7	144	34.0	11	27.3	58	41	17	2.79	3.22
Kiel city.....	1,565	1,021	47.9	835	42.3	127	72.4	544	468	217	2.39	2.98
Calumet County (part).....	129	87	40.2	70	34.3	12	58.3	42	36	14	2.40	2.89
Manitowoc County (part).....	1,436	934	48.6	765	43.0	115	73.9	502	432	203	2.39	2.99
Kieler CDP, Grant County.....	205	151	28.5	129	27.1	12	25.0	54	48	29	2.42	2.84
Kildare town, Juneau County.....	262	197	33.5	153	28.1	27	55.6	65	45	17	2.54	2.81
Kimball town, Iron County.....	210	144	38.9	123	35.0	12	75.0	66	53	28	2.37	2.83
Kimberly village, Outagamie County.....	2,739	1,760	46.4	1,365	41.0	245	66.1	979	830	363	2.35	2.92
King town, Lincoln County.....	373	272	27.6	246	24.4	13	53.8	101	79	42	2.29	2.65
King CDP, Waupaca County.....	452	306	40.8	243	34.6	37	64.9	146	119	36	2.32	2.77
Kingston village, Green Lake County.....	139	88	40.9	71	39.4	10	50.0	51	45	16	2.35	2.92
Kingston town, Green Lake County.....	312	242	42.6	212	42.9	16	37.5	70	56	27	3.41	3.98
Kingston town, Juneau County.....	43	22	31.8	19	21.1	2	100.0	21	17	8	2.12	2.86
Kinnickinnic town, St. Croix County.....	609	511	40.7	456	38.8	23	56.5	98	71	16	2.81	3.05
Knapp village, Dunn County.....	214	122	36.9	101	29.7	11	72.7	92	73	38	2.16	2.78
Knapp town, Jackson County.....	129	85	28.2	73	23.3	7	42.9	44	32	13	2.32	2.69
Knight town, Iron County.....	101	57	35.1	50	34.0	5	40.0	44	39	18	2.09	2.82
Knowlton CDP, Marathon County.....	54	41	31.7	37	27.0	4	75.0	13	10	1	2.22	2.51
Knowlton town, Marathon County.....	760	580	36.4	503	32.8	47	57.4	180	133	42	2.51	2.84
Knox town, Price County.....	156	100	23.0	85	20.0	9	33.3	56	48	23	2.19	2.66

Table 8.

Households and Families: 2010—Con.

[For information on confidentiality protection, nonsampling error, and definitions, see Selected Appendixes at <www.census.gov/prod/cen2010/cph-1-a.pdf>]

State County Place and County Subdivision	Total households	Family households						Nonfamily households			Average size	
		Total		Husband-wife family		Female householder, no husband present		Total	Householder living alone		House- holds	Families
		Number	Percent with own children under 18 years	Number	Percent with own children under 18 years	Number	Percent with own children under 18 years		Total	65 years and over		
PLACE AND COUNTY SUBDIVISION—Con.												
Kohler village, Sheboygan County.....	784	608	48.8	540	47.0	52	63.5	176	149	77	2.70	3.12
Komensky town, Jackson County.....	125	100	38.0	43	32.6	42	47.6	25	18	13	3.29	3.55
Koshkonong town, Jefferson County.....	1,415	1,076	37.8	969	36.0	66	50.0	339	257	108	2.59	2.94
Kossuth town, Manitowoc County.....	827	634	33.9	563	31.6	28	67.9	193	149	56	2.53	2.86
Krakow CDP, Shawano County.....	153	99	44.4	84	41.7	12	58.3	54	46	17	2.31	2.85
Kronenwetter village, Marathon County.....	2,652	2,069	46.6	1,748	42.8	189	68.3	583	418	128	2.71	3.03
Lac du Flambeau CDP, Vilas County.....	594	457	52.3	153	38.6	218	60.6	137	111	46	3.31	3.63
Lac du Flambeau town, Vilas County.....	1,269	892	38.2	513	24.6	266	57.5	377	320	180	2.71	3.16
Lac La Belle village.....	115	97	28.9	92	29.3	5	20.0	18	15	11	2.52	2.77
Jefferson County (part).....	1	0	(X)	0	(X)	0	(X)	1	1	0	1.00	0.00
Waukesha County (part).....	114	97	28.9	92	29.3	5	20.0	17	14	11	2.54	2.77
La Crosse city, La Crosse County.....	21,428	9,691	43.0	6,776	36.4	2,076	61.7	11,737	8,077	2,518	2.18	2.86
Ladysmith city, Rusk County.....	1,527	806	46.2	566	35.3	164	73.8	721	636	308	2.14	2.86
La Farge village, Vernon County.....	332	186	41.9	126	29.4	39	76.9	146	124	53	2.17	2.78
Lafayette town, Chippewa County.....	2,273	1,773	38.6	1,524	35.5	163	56.4	500	385	142	2.53	2.83
Lafayette town, Monroe County.....	103	82	35.4	79	34.2	1	0.0	21	16	5	2.66	2.99
Lafayette town, Walworth County.....	735	594	36.9	521	34.5	43	53.5	141	113	34	2.69	2.96
La Follette town, Burnett County.....	241	163	28.8	121	20.7	29	51.7	78	64	28	2.22	2.66
La Grange town, Monroe County.....	741	610	40.7	535	37.2	53	58.5	131	102	43	2.71	2.93
La Grange town, Walworth County.....	993	748	34.0	669	32.0	49	51.0	245	200	71	2.46	2.80
Lake town, Marinette County.....	483	351	29.3	309	26.5	18	38.9	132	115	50	2.35	2.77
Lake town, Price County.....	507	347	28.0	296	25.3	29	44.8	160	134	58	2.22	2.65
Lake Arrowhead CDP, Adams County.....	385	309	17.2	296	14.9	7	42.9	76	63	32	2.18	2.40
Lake Camelot CDP, Adams County.....	404	280	15.4	248	13.3	22	31.8	124	101	49	2.04	2.39
Lake Delton village, Sauk County.....	1,269	653	36.6	481	29.3	111	62.2	616	449	122	2.21	2.80
Lake Geneva city, Walworth County.....	3,323	1,879	45.4	1,337	40.7	376	59.0	1,444	1,216	514	2.28	3.02
Lake Hallie village, Chippewa County.....	2,447	1,782	46.0	1,423	41.5	247	66.0	665	495	160	2.62	3.01
Lake Holcombe town, Chippewa County.....	464	322	25.5	274	21.5	31	54.8	142	118	48	2.22	2.62
Lake Ivanhoe CDP, Walworth County.....	139	102	57.8	64	59.4	28	57.1	37	27	11	3.10	3.61
Lake Koshkonong CDP, Jefferson County....	525	353	28.9	306	27.8	30	26.7	172	133	66	2.29	2.73
Lakeland town, Barron County.....	404	302	31.5	252	26.6	26	65.4	102	84	32	2.41	2.72
Lake Lorraine CDP, Walworth County.....	136	90	33.3	71	28.2	13	46.2	46	37	8	2.38	2.86
Lake Mills city, Jefferson County.....	2,319	1,503	47.2	1,215	44.4	202	57.4	816	655	269	2.42	3.00
Lake Mills town, Jefferson County.....	806	613	37.4	541	34.4	42	59.5	193	159	77	2.55	2.92
Lake Nebagamon village, Douglas County...	446	321	37.1	271	32.5	25	68.0	125	95	31	2.40	2.75
Lake Ripley CDP, Jefferson County.....	751	512	40.2	406	36.9	69	46.4	239	190	73	2.37	2.82
Lake Shangrila CDP, Kenosha County.....	319	227	35.2	177	33.9	29	31.0	92	68	18	2.58	2.98
Lake Sherwood CDP, Adams County.....	181	122	17.2	111	14.4	7	28.6	59	45	24	2.06	2.40
Lakeside town, Douglas County.....	259	190	48.9	153	47.7	18	38.9	69	56	15	2.68	3.10
Lake Tomahawk CDP, Oneida County.....	116	64	26.6	51	19.6	4	25.0	52	46	17	1.97	2.48
Lake Tomahawk town, Oneida County.....	443	289	22.5	258	18.2	17	64.7	154	132	56	2.09	2.52
Laketown town, Polk County.....	397	281	33.8	244	31.6	23	43.5	116	102	25	2.42	2.88
Lake Wazeecha CDP, Wood County.....	1,036	813	39.1	722	36.1	49	61.2	223	180	67	2.56	2.86
Lake Wisconsin CDP.....	1,661	1,279	36.1	1,144	35.1	70	40.0	382	278	84	2.52	2.83
Columbia County (part).....	1,626	1,253	36.5	1,122	35.4	68	39.7	373	274	83	2.53	2.83
Sauk County (part).....	35	26	19.2	22	18.2	2	50.0	9	4	1	2.29	2.42
Lake Wissota CDP, Chippewa County.....	1,087	820	40.2	683	36.2	88	58.0	267	204	73	2.52	2.86
Lakewood CDP, Oconto County.....	150	93	32.3	76	28.9	11	45.5	57	43	20	2.15	2.67
Lakewood town, Oconto County.....	398	256	23.4	228	20.6	18	38.9	142	113	62	2.05	2.47
Lamartine town, Fond du Lac County.....	643	526	32.3	472	31.8	27	44.4	117	82	23	2.70	2.95
Lamont town, Lafayette County.....	110	83	47.0	74	43.2	2	100.0	27	21	10	2.85	3.33
Lanark town, Portage County.....	590	445	42.7	373	38.3	41	56.1	145	101	35	2.59	2.91
Lancaster city, Grant County.....	1,659	1,037	42.7	815	36.6	155	61.3	622	537	274	2.27	2.87
Land O'Lakes town, Vilas County.....	433	244	25.8	210	22.4	23	52.2	189	161	69	1.99	2.57
Langlade town, Langlade County.....	223	141	27.0	120	23.3	14	57.1	82	63	34	2.09	2.51
Lannon village, Waukesha County.....	479	314	37.9	233	33.9	48	54.2	165	140	42	2.31	2.82
Laona CDP, Forest County.....	245	157	49.0	111	40.5	30	70.0	88	73	31	2.38	2.87
Laona town, Forest County.....	525	355	35.8	284	29.6	46	63.0	170	141	65	2.31	2.75
La Pointe town, Ashland County.....	138	67	32.8	52	23.1	7	71.4	71	57	8	1.89	2.52
La Prairie town, Rock County.....	331	235	32.3	200	32.0	21	33.3	96	75	28	2.52	2.97
Larrabee town, Waupaca County.....	526	417	32.9	368	29.9	27	51.9	109	88	45	2.63	2.95
Lauderdale Lakes CDP, Walworth County....	499	359	33.1	317	30.0	24	58.3	140	117	39	2.35	2.75
La Valle village, Sauk County.....	165	97	43.3	65	36.9	20	60.0	68	52	24	2.22	2.78
La Valle town, Sauk County.....	543	421	29.0	376	25.3	22	54.5	122	102	34	2.40	2.68
Lawrence town, Brown County.....	1,665	1,209	48.7	1,082	46.2	84	69.0	456	331	61	2.57	3.00
Lawrence town, Rusk County.....	119	85	48.2	66	43.9	12	58.3	34	29	17	2.61	3.09
Lebanon CDP, Dodge County.....	78	58	46.6	49	44.9	5	60.0	20	17	6	2.62	3.02
Lebanon town, Dodge County.....	653	496	33.3	408	30.9	51	49.0	157	129	53	2.54	2.88
Lebanon town, Waupaca County.....	622	480	43.5	417	43.2	33	54.5	142	108	35	2.68	3.00
Ledgeview town, Brown County.....	2,442	1,760	56.5	1,505	53.4	184	77.2	682	536	171	2.67	3.17
Leeds town, Columbia County.....	328	229	32.3	203	30.0	15	46.7	99	77	24	2.36	2.76

Table 8.

Households and Families: 2010—Con.

[For information on confidentiality protection, nonsampling error, and definitions, see Selected Appendixes at <www.census.gov/prod/cen2010/cph-1-a.pdf>]

State County Place and County Subdivision	Total households	Family households						Nonfamily households			Average size	
		Total		Husband-wife family		Female householder, no husband present		Total	Householder living alone		House- holds	Families
		Number	Percent with own children under 18 years	Number	Percent with own children under 18 years	Number	Percent with own children under 18 years	Total	Total	65 years and over		
PLACE AND COUNTY SUBDIVISION—Con.												
Legend Lake CDP, Menominee County.....	521	400	33.5	252	24.6	86	44.2	121	93	42	2.93	3.24
Lemonweir town, Juneau County.....	714	505	35.4	389	31.6	75	45.3	209	154	75	2.44	2.79
Lena village, Oconto County.....	251	143	46.9	103	46.6	29	48.3	108	98	35	2.25	3.00
Lena town, Oconto County.....	286	212	32.5	176	29.5	13	30.8	74	55	20	2.54	2.87
Lenroot town, Sawyer County.....	547	397	30.0	340	26.8	37	37.8	150	120	52	2.34	2.70
Leola town, Adams County.....	127	94	25.5	75	18.7	12	50.0	33	31	11	2.43	2.76
Leon town, Monroe County.....	403	318	40.3	291	37.8	15	46.7	85	66	24	2.68	3.00
Leon town, Waushara County.....	623	454	26.7	406	22.7	21	47.6	169	132	50	2.31	2.65
Leopolis CDP, Shawano County.....	34	22	40.9	15	33.3	5	60.0	12	9	4	2.56	2.91
Leroy town, Dodge County.....	387	291	37.5	259	34.7	17	64.7	96	82	35	2.59	2.99
Lessor town, Shawano County.....	442	355	48.5	312	48.7	19	52.6	87	64	21	2.86	3.18
Levis town, Clark County.....	196	135	36.3	109	29.4	14	85.7	61	45	16	2.51	2.91
Lewis CDP, Polk County.....	67	40	35.0	31	29.0	4	50.0	27	22	10	2.45	3.15
Lewiston town, Columbia County.....	505	372	29.0	306	26.5	40	42.5	133	110	30	2.43	2.75
Liberty town, Grant County.....	198	154	35.1	128	34.4	12	33.3	44	37	13	2.79	3.16
Liberty town, Manitowoc County.....	492	387	39.3	348	37.6	14	28.6	105	84	36	2.60	2.94
Liberty town, Outagamie County.....	305	253	43.9	225	39.6	10	100.0	52	42	14	2.84	3.09
Liberty town, Vernon County.....	101	73	35.6	62	33.9	6	33.3	28	23	9	2.50	2.89
Liberty Grove town, Door County.....	829	564	22.5	502	19.5	41	46.3	265	224	109	2.09	2.50
Lily Lake CDP, Kenosha County.....	205	135	36.3	93	33.3	22	36.4	70	49	16	2.33	2.76
Lima town, Grant County.....	278	219	42.5	185	40.5	22	54.5	59	50	12	2.90	3.25
Lima town, Pepin County.....	252	202	35.1	173	33.5	7	42.9	50	42	15	2.79	3.01
Lima town, Rock County.....	473	369	40.7	310	38.7	34	58.8	104	76	31	2.69	2.99
Lima town, Sheboygan County.....	1,089	898	39.6	820	38.5	40	52.5	191	158	65	2.73	3.02
Lime Ridge village, Sauk County.....	70	44	38.6	36	33.3	3	66.7	26	18	7	2.31	2.77
Lincoln town, Adams County.....	129	92	20.7	80	18.8	6	50.0	37	29	14	2.29	2.67
Lincoln town, Bayfield County.....	129	87	26.4	71	23.9	10	50.0	42	36	15	2.22	2.62
Lincoln town, Buffalo County.....	69	52	26.9	46	21.7	4	75.0	17	13	4	2.35	2.58
Lincoln town, Burnett County.....	149	82	32.9	65	27.7	11	54.5	67	57	26	2.07	2.68
Lincoln town, Eau Claire County.....	385	310	44.8	272	41.9	13	46.2	75	57	22	2.84	3.12
Lincoln town, Forest County.....	399	277	38.3	201	27.4	55	65.5	122	106	49	2.39	2.86
Lincoln town, Kewaunee County.....	350	265	41.1	223	37.7	20	70.0	85	65	30	2.69	3.08
Lincoln town, Monroe County.....	332	243	40.7	216	37.0	7	85.7	89	75	26	2.51	2.95
Lincoln town, Polk County.....	884	660	33.2	575	29.4	51	56.9	224	174	73	2.50	2.84
Lincoln town, Trempealeau County.....	254	187	46.5	154	46.1	13	69.2	67	50	19	2.69	3.13
Lincoln town, Vilas County.....	1,102	746	29.5	642	26.2	66	50.0	356	301	132	2.20	2.65
Lincoln town, Wood County.....	588	482	36.7	429	34.5	27	48.1	106	91	37	2.66	2.94
Lind town, Waupaca County.....	619	454	40.7	385	37.9	46	50.0	165	132	52	2.55	2.93
Linden village, Iowa County.....	214	135	54.1	95	53.7	21	52.4	79	61	26	2.57	3.19
Linden town, Iowa County.....	308	207	42.5	174	38.5	12	50.0	101	79	31	2.53	3.03
Lindina town, Juneau County.....	286	208	34.6	177	30.5	17	64.7	78	68	33	2.51	2.89
Linn town, Walworth County.....	997	674	36.4	576	34.2	63	50.8	323	271	93	2.39	2.92
Linwood town, Portage County.....	430	337	36.5	292	32.5	26	69.2	93	80	30	2.61	2.96
Lisbon town, Juneau County.....	375	261	37.5	206	32.0	31	74.2	114	89	43	2.43	2.89
Lisbon town, Waukesha County.....	3,714	3,052	41.9	2,747	41.4	177	47.5	662	560	326	2.73	3.04
Little Black town, Taylor County.....	450	332	40.1	280	37.5	24	50.0	118	88	29	2.53	2.91
Little Chute village, Outagamie County.....	4,207	2,848	45.4	2,234	40.4	442	64.9	1,359	1,071	355	2.46	2.97
Little Falls town, Monroe County.....	567	439	39.6	375	36.0	31	58.1	128	105	39	2.67	3.01
Little Grant town, Grant County.....	102	75	44.0	64	45.3	3	66.7	27	22	10	2.77	3.28
Little Rice town, Oneida County.....	154	99	17.2	87	12.6	5	100.0	55	43	18	1.99	2.31
Little River town, Oconto County.....	424	307	34.5	256	32.8	23	43.5	117	96	40	2.58	2.96
Little Round Lake CDP, Sawyer County.....	331	252	64.3	73	53.4	137	68.6	79	63	16	3.21	3.55
Little Sturgeon CDP, Door County.....	77	42	14.3	40	12.5	2	50.0	35	31	14	1.77	2.31
Little Suamico town, Oconto County.....	1,772	1,399	44.6	1,249	43.0	77	48.1	373	258	60	2.71	3.01
Little Wolf town, Waupaca County.....	557	435	35.9	386	33.4	24	45.8	122	99	43	2.56	2.87
Livingston village.....	263	175	45.1	144	41.7	17	64.7	88	75	46	2.50	3.05
Grant County (part).....	259	173	45.7	143	42.0	16	68.8	86	73	45	2.51	3.05
Iowa County (part).....	4	2	0.0	1	0.0	1	0.0	2	2	1	1.75	2.50
Lodi city, Columbia County.....	1,224	796	49.7	603	45.6	132	61.4	428	370	167	2.44	3.04
Lodi town, Columbia County.....	1,261	979	40.8	872	39.1	62	54.8	282	205	70	2.60	2.90
Loganville village, Sauk County.....	126	82	45.1	59	45.8	18	38.9	44	34	16	2.38	2.87
Lohrville village, Waushara County.....	171	114	29.8	86	22.1	17	52.9	57	46	21	2.35	2.72
Lomira village, Dodge County.....	1,002	639	45.5	492	40.0	92	63.0	363	297	88	2.39	2.96
Lomira town, Dodge County.....	429	343	37.9	294	37.4	23	39.1	86	75	35	2.65	2.95
Lone Rock village, Richland County.....	370	244	47.1	157	35.7	59	67.8	126	106	40	2.40	2.87
Long Lake CDP, Florence County.....	25	17	23.5	16	18.8	1	100.0	8	8	3	2.00	2.47
Long Lake town, Florence County.....	76	51	23.5	47	21.3	4	50.0	25	20	9	2.07	2.47
Long Lake town, Washburn County.....	278	194	23.7	175	21.1	7	57.1	84	70	34	2.24	2.64
Longwood town, Clark County.....	252	201	46.8	178	47.2	14	28.6	51	41	18	3.40	3.91
Lorain town, Polk County.....	118	85	32.9	69	27.5	7	85.7	33	30	17	2.41	2.78
Lowell village, Dodge County.....	136	89	47.2	68	47.1	14	57.1	47	38	15	2.50	3.06

Table 8.

Households and Families: 2010—Con.

[For information on confidentiality protection, nonsampling error, and definitions, see Selected Appendixes at <www.census.gov/prod/cen2010/cph-1-a.pdf>]

State County Place and County Subdivision		Family households						Nonfamily households			Average size	
		Total		Husband-wife family		Female householder, no husband present		Total	Householder living alone		House- holds	Families
		Number	Percent with own children under 18 years	Number	Percent with own children under 18 years	Number	Percent with own children under 18 years		Total	65 years and over		
PLACE AND COUNTY SUBDIVISION—Con.												
Lowell town, Dodge County.....	460	342	41.2	290	41.0	25	40.0	118	92	30	2.59	2.99
Lowville town, Columbia County.....	407	305	32.8	272	31.3	17	41.2	102	75	33	2.48	2.82
Loyal city, Clark County.....	538	344	43.3	267	36.7	55	74.5	194	160	76	2.34	2.88
Loyal town, Clark County.....	239	200	50.5	176	51.1	9	55.6	39	33	9	3.46	3.87
Lublin village, Taylor County.....	57	30	33.3	23	21.7	3	66.7	27	23	10	2.07	2.70
Lucas town, Dunn County.....	292	214	38.3	189	36.0	14	64.3	78	57	14	2.62	3.01
Luck village, Polk County.....	475	289	42.6	206	35.4	55	56.4	186	159	84	2.23	2.77
Luck town, Polk County.....	384	275	33.5	237	30.4	22	45.5	109	87	25	2.42	2.81
Ludington town, Eau Claire County.....	405	313	41.2	274	38.7	26	61.5	92	70	23	2.62	2.96
Luxemburg village, Kewaunee County.....	973	672	57.3	526	53.2	103	69.9	301	255	125	2.57	3.13
Luxemburg town, Kewaunee County.....	517	426	44.1	382	41.6	24	54.2	91	75	29	2.84	3.15
Lyndon town, Juneau County.....	541	374	40.6	289	33.9	49	63.3	167	123	45	2.56	2.94
Lyndon town, Sheboygan County.....	589	458	31.7	402	30.3	35	45.7	131	99	40	2.62	2.93
Lyndon Station village, Juneau County.....	220	137	35.8	90	28.9	28	39.3	83	67	29	2.27	2.74
Lynn town, Clark County.....	263	204	43.6	188	44.7	8	25.0	59	51	25	3.27	3.86
Lynne town, Oneida County.....	69	48	16.7	43	11.6	2	0.0	21	19	7	2.04	2.44
Lynxville village, Crawford County.....	63	45	35.6	34	20.6	7	71.4	18	17	4	2.10	2.40
Lyons town, Walworth County.....	1,410	1,027	37.3	849	35.6	107	40.2	383	309	142	2.62	3.05
McFarland village, Dane County.....	3,079	2,201	51.6	1,753	46.5	311	73.0	878	675	241	2.54	2.96
Mackford town, Green Lake County.....	208	159	39.6	138	37.7	9	66.7	49	38	14	2.69	3.06
McKinley town, Polk County.....	149	106	27.4	86	20.9	11	45.5	43	34	6	2.33	2.63
McKinley town, Taylor County.....	152	118	39.0	102	37.3	9	66.7	34	27	14	3.01	3.46
McMillan town, Marathon County.....	709	595	41.8	535	40.9	32	50.0	114	89	37	2.78	3.03
Madge town, Washburn County.....	226	151	23.8	135	21.5	9	11.1	75	57	29	2.23	2.66
Madison city, Dane County.....	102,516	47,824	44.7	35,944	39.9	8,623	62.7	54,692	37,149	7,614	2.17	2.87
Madison town, Dane County.....	2,852	1,212	55.4	645	49.0	388	69.8	1,640	1,192	108	2.20	3.19
Magnolia town, Rock County.....	301	220	36.8	186	34.4	15	33.3	81	71	29	2.55	2.99
Maiden Rock village, Pierce County.....	50	31	48.4	23	34.8	4	75.0	19	14	6	2.38	2.81
Maiden Rock town, Pierce County.....	237	180	30.0	159	28.9	7	42.9	57	47	13	2.49	2.85
Maine town, Marathon County.....	890	699	35.9	628	34.7	38	42.1	191	153	55	2.63	2.96
Maine town, Outagamie County.....	342	252	37.7	213	35.2	20	45.0	90	67	25	2.53	2.90
Manawa city, Waupaca County.....	584	343	48.1	242	38.0	74	79.7	241	213	88	2.28	2.97
Manchester town, Green Lake County.....	324	246	46.7	227	45.8	10	60.0	78	66	24	3.15	3.75
Manchester town, Jackson County.....	298	218	30.3	180	25.0	20	60.0	80	59	24	2.36	2.68
Manitowish Waters town, Vilas County.....	285	194	18.6	170	12.9	12	75.0	91	80	42	1.99	2.37
Manitowoc city, Manitowoc County.....	14,623	8,600	42.7	6,510	36.3	1,455	64.1	6,023	5,173	2,155	2.24	2.91
Manitowoc town, Manitowoc County.....	438	327	32.1	284	31.3	23	39.1	111	93	48	2.47	2.87
Manitowoc Rapids town, Manitowoc County.....	831	681	31.0	630	30.2	29	37.9	150	123	66	2.55	2.82
Maple town, Douglas County.....	296	210	44.3	173	41.6	13	69.2	86	69	31	2.51	2.96
Maple Bluff village, Dane County.....	547	401	39.4	369	37.1	19	84.2	146	112	36	2.40	2.79
Maple Creek town, Outagamie County.....	238	181	38.1	155	33.5	9	55.6	57	42	17	2.60	2.93
Maple Grove town, Barron County.....	354	286	36.0	252	34.1	18	44.4	68	48	17	2.74	3.02
Maple Grove town, Manitowoc County.....	293	231	45.0	213	45.5	5	40.0	62	54	18	2.85	3.28
Maple Grove town, Shawano County.....	369	276	41.7	245	42.0	13	15.4	93	75	36	2.63	3.07
Maplehurst town, Taylor County.....	134	99	36.4	79	30.4	9	55.6	35	27	13	2.50	2.87
Maple Plain town, Barron County.....	316	246	35.0	195	28.2	29	58.6	70	60	27	2.54	2.81
Maple Valley town, Oconto County.....	291	205	27.8	182	25.8	13	53.8	86	74	32	2.27	2.70
Marathon town, Marathon County.....	396	321	38.0	285	36.8	23	52.2	75	63	23	2.65	2.96
Marathon City village, Marathon County.....	638	447	43.2	357	38.4	58	62.1	191	173	94	2.39	2.84
Marcellon town, Columbia County.....	393	301	32.2	276	30.8	16	56.3	92	77	37	2.80	3.23
Marengo CDP, Ashland County.....	44	30	50.0	29	51.7	1	0.0	14	13	6	2.52	3.20
Marengo town, Ashland County.....	134	104	46.2	85	45.9	8	62.5	30	26	12	2.91	3.39
Maribel village, Manitowoc County.....	141	105	43.8	85	41.2	13	61.5	36	29	12	2.49	2.84
Marietta town, Crawford County.....	198	147	29.3	122	27.0	14	35.7	51	46	22	2.36	2.72
Marinette city, Marinette County.....	4,934	2,801	45.1	1,843	33.3	649	66.9	2,133	1,841	848	2.17	2.81
Marion town, Grant County.....	218	161	45.3	127	37.8	17	70.6	57	42	14	2.62	2.93
Marion town, Juneau County.....	200	127	27.6	109	22.9	12	58.3	73	59	21	2.13	2.61
Marion city.....	538	351	42.5	268	34.7	50	60.0	187	150	96	2.34	2.79
Shawano County (part).....	11	5	60.0	5	60.0	0	(X)	6	4	3	2.27	3.40
Waupaca County (part).....	527	346	42.2	263	34.2	50	60.0	181	146	93	2.34	2.78
Marion town, Waushara County.....	909	636	24.5	566	21.4	38	42.1	273	221	96	2.24	2.62
Markesan city, Green Lake County.....	589	383	47.8	295	41.0	60	73.3	206	192	116	2.34	2.97
Marquette village, Green Lake County.....	73	44	27.3	39	25.6	3	33.3	29	25	14	2.05	2.64
Marquette town, Green Lake County.....	224	157	29.9	137	27.7	12	50.0	67	60	35	2.37	2.87
Marshall village, Dane County.....	1,437	1,040	54.0	784	49.2	156	71.2	397	309	134	2.68	3.12
Marshall town, Richland County.....	215	172	35.5	154	34.4	9	44.4	43	37	19	2.64	2.97
Marshall town, Rusk County.....	219	163	51.5	144	50.7	9	44.4	56	47	20	3.14	3.74
Marshfield town, Fond du Lac County.....	422	325	36.6	296	34.5	13	69.2	97	89	45	2.51	2.90
Marshfield city.....	8,777	4,995	43.1	3,805	36.1	867	67.1	3,782	3,228	1,262	2.14	2.78
Marathon County (part).....	394	203	41.9	156	31.4	31	77.4	191	158	60	2.02	2.68
Wood County (part).....	8,383	4,792	43.2	3,649	36.3	836	66.7	3,591	3,070	1,202	2.14	2.79

Table 8.

Households and Families: 2010—Con.

[For information on confidentiality protection, nonsampling error, and definitions, see Selected Appendixes at <www.census.gov/prod/cen2010/cph-1-a.pdf>]

State County Place and County Subdivision	Total households	Family households						Nonfamily households			Average size	
		Total		Husband-wife family		Female householder, no husband present		Total	Householder living alone		House- holds	Families
		Number	Percent with own children under 18 years	Number	Percent with own children under 18 years	Number	Percent with own children under 18 years		Total	65 years and over		
PLACE AND COUNTY SUBDIVISION—Con.												
Marshfield town, Wood County.....	285	231	35.9	204	32.8	17	64.7	54	44	12	2.68	2.94
Martell town, Pierce County.....	445	337	39.2	299	36.8	15	60.0	108	79	30	2.66	3.00
Mason village, Bayfield County.....	34	21	57.1	15	60.0	4	25.0	13	7	5	2.74	2.90
Mason town, Bayfield County.....	114	89	39.3	74	39.2	9	44.4	25	22	7	2.76	3.16
Matteson town, Waupaca County.....	370	264	35.2	229	32.3	18	44.4	106	83	38	2.53	2.97
Mattoon village, Shawano County.....	171	119	43.7	87	40.2	21	47.6	52	46	25	2.56	3.03
Mauston city, Juneau County.....	1,779	985	47.9	639	38.7	243	65.8	794	663	310	2.25	2.94
Maxville town, Buffalo County.....	129	96	31.3	85	28.2	4	50.0	33	29	5	2.36	2.70
Mayville town, Clark County.....	328	257	46.3	221	43.9	19	68.4	71	56	16	2.93	3.32
Mayville city, Dodge County.....	2,171	1,404	44.6	1,075	37.9	212	71.2	767	645	278	2.33	2.87
Mazomanie village, Dane County.....	689	463	46.7	354	39.0	78	76.9	226	178	66	2.40	2.90
Mazomanie town, Dane County.....	437	320	34.1	279	29.7	26	57.7	117	92	23	2.49	2.88
Mead town, Clark County.....	118	81	40.7	72	40.3	3	33.3	37	36	14	2.69	3.37
Meadowbrook town, Sawyer County.....	58	40	25.0	36	27.8	3	0.0	18	15	6	2.26	2.68
Mecan town, Marquette County.....	324	215	23.3	182	19.2	19	52.6	109	90	40	2.12	2.49
Medary town, La Crosse County.....	557	435	40.2	399	39.8	21	33.3	122	93	36	2.62	2.95
Medford city, Taylor County.....	1,982	1,094	44.6	805	36.0	199	69.3	888	781	389	2.10	2.79
Medford town, Taylor County.....	979	759	43.9	669	41.9	53	60.4	220	173	67	2.66	3.02
Medina town, Dane County.....	493	385	43.1	345	42.0	22	50.0	108	77	24	2.79	3.13
Meeme town, Manitowoc County.....	551	433	33.5	391	34.0	18	27.8	118	94	33	2.62	2.95
Meenon town, Burnett County.....	487	321	33.3	245	24.5	35	62.9	166	134	59	2.27	2.72
Mellen city, Ashland County.....	337	182	41.8	130	30.8	37	67.6	155	136	53	2.08	2.77
Melrose village, Jackson County.....	212	137	43.1	105	31.4	24	79.2	75	59	34	2.37	2.93
Melrose town, Jackson County.....	157	124	46.8	105	42.9	9	77.8	33	25	11	2.99	3.31
Melvina village, Monroe County.....	39	26	57.7	17	52.9	6	66.7	13	13	3	2.67	3.31
Menasha city.....	7,405	4,415	48.2	3,230	41.1	806	70.1	2,990	2,382	732	2.32	2.95
Calumet County (part).....	793	622	53.4	573	51.7	36	69.4	171	127	37	2.79	3.17
Winnebago County (part).....	6,612	3,793	47.4	2,657	38.8	770	70.1	2,819	2,255	695	2.27	2.92
Menasha town, Winnebago County.....	7,948	4,890	43.7	3,864	38.3	705	65.0	3,058	2,388	763	2.31	2.89
Menominee town, Menominee County.....	1,318	1,014	45.3	507	34.7	351	57.3	304	241	99	3.17	3.53
Menomonee Falls village, Waukesha County	14,567	10,028	42.2	8,605	41.0	1,002	50.0	4,539	3,898	2,031	2.43	2.97
Menomonie city, Dunn County.....	5,743	2,455	44.6	1,777	37.0	484	67.4	3,288	2,072	731	2.26	2.87
Menomonie town, Dunn County.....	1,261	984	41.7	863	38.9	73	64.4	277	209	79	2.67	3.00
Mentor town, Clark County.....	226	159	37.1	132	32.6	13	69.2	67	47	20	2.58	2.96
Mequon city, Ozaukee County.....	8,598	6,561	40.9	5,920	39.7	436	51.1	2,037	1,748	969	2.56	2.97
Mercer CDP, Iron County.....	276	156	21.2	122	14.8	23	47.8	120	103	63	1.87	2.37
Mercer town, Iron County.....	699	450	19.8	378	14.3	45	51.1	249	207	123	2.01	2.41
Merrill city, Lincoln County.....	4,175	2,516	46.0	1,796	37.1	517	67.9	1,659	1,461	727	2.25	2.88
Merrill town, Lincoln County.....	1,204	922	35.0	789	32.2	75	46.7	282	228	78	2.47	2.78
Merrillan village, Jackson County.....	241	152	35.5	95	21.1	34	61.8	89	75	38	2.25	2.70
Merrimac village, Sauk County.....	185	123	33.3	100	28.0	18	50.0	62	44	19	2.27	2.65
Merrimac town, Sauk County.....	407	290	24.5	252	20.6	24	45.8	117	84	32	2.31	2.60
Merton village, Waukesha County.....	1,020	934	58.8	848	59.1	51	62.7	86	64	19	3.28	3.44
Merton town, Waukesha County.....	3,004	2,507	41.9	2,277	40.6	129	53.5	497	417	153	2.77	3.06
Meteor town, Sawyer County.....	66	49	28.6	42	21.4	3	100.0	17	15	8	2.39	2.80
Metomen town, Fond du Lac County.....	257	216	39.8	191	39.8	10	40.0	41	35	18	2.88	3.16
Middle Inlet town, Marinette County.....	376	251	28.3	217	24.9	19	36.8	125	101	46	2.23	2.69
Middleton city, Dane County.....	8,037	4,453	46.4	3,508	41.5	700	66.6	3,584	2,892	753	2.16	2.86
Middleton town, Dane County.....	1,996	1,736	49.9	1,614	48.9	70	61.4	260	173	45	2.93	3.14
Middle Village CDP.....	82	67	55.2	19	36.8	38	68.4	15	14	3	3.24	3.40
Menominee County (part).....	11	6	33.3	4	25.0	1	0.0	5	5	2	3.00	4.17
Shawano County (part).....	71	61	57.4	15	40.0	37	70.3	10	9	1	3.28	3.33
Mifflin town, Iowa County.....	211	172	36.0	143	36.4	16	43.8	39	28	11	2.77	3.01
Milford town, Jefferson County.....	424	314	36.6	265	37.4	32	21.9	110	89	33	2.59	3.00
Milladore village.....	106	73	49.3	64	46.9	5	60.0	33	29	11	2.60	3.21
Portage County (part).....	0	0	(X)	0	(X)	0	(X)	0	0	0	0.00	0.00
Wood County (part).....	106	73	49.3	64	46.9	5	60.0	33	29	11	2.60	3.21
Milladore town, Wood County.....	260	196	39.8	167	38.9	16	50.0	64	53	16	2.62	3.05
Millston CDP, Jackson County.....	53	34	32.4	28	35.7	4	0.0	19	13	4	2.36	2.82
Millston town, Jackson County.....	70	44	29.5	37	32.4	4	0.0	26	18	7	2.27	2.73
Milltown village, Polk County.....	416	237	48.5	151	34.4	54	74.1	179	151	64	2.19	2.79
Milltown town, Polk County.....	493	364	35.4	321	31.2	23	65.2	129	99	37	2.49	2.86
Millville town, Grant County.....	66	52	32.7	45	35.6	3	0.0	14	10	7	2.52	2.79
Milton town, Buffalo County.....	217	163	37.4	146	33.6	9	66.7	54	44	21	2.46	2.83
Milton city, Rock County.....	2,231	1,499	48.8	1,102	43.6	266	61.3	732	598	245	2.48	2.98
Milton town, Rock County.....	1,129	830	39.2	724	36.5	60	58.3	299	215	66	2.59	2.96
Milwaukee city.....	230,221	130,214	52.4	64,459	43.7	52,112	64.1	100,007	77,416	18,862	2.50	3.28
Milwaukee County (part).....	230,221	130,214	52.4	64,459	43.7	52,112	64.1	100,007	77,416	18,862	2.50	3.28
Washington County (part).....	0	0	(X)	0	(X)	0	(X)	0	0	0	0.00	0.00

Table 8.

Households and Families: 2010—Con.

[For information on confidentiality protection, nonsampling error, and definitions, see Selected Appendixes at <www.census.gov/prod/cen2010/cph-1-a.pdf>]

State County Place and County Subdivision	Total households	Family households						Nonfamily households			Average size	
		Total		Husband-wife family		Female householder, no husband present		Total	Householder living alone		House- holds	Families
		Number	Percent with own children under 18 years	Number	Percent with own children under 18 years	Number	Percent with own children under 18 years	Total	Total	65 years and over		
PLACE AND COUNTY SUBDIVISION—Con.												
Milwaukee city—Con.												
Waukesha County (part).....	0	0	(X)	0	(X)	0	(X)	0	0	0	0.00	0.00
Mineral Point city, Iowa County.....	1,147	648	44.6	512	38.9	93	65.6	499	428	191	2.14	2.83
Mineral Point town, Iowa County.....	364	284	49.6	240	44.6	22	72.7	80	62	24	2.83	3.17
Minocqua CDP, Oneida County.....	264	93	29.0	67	22.4	21	42.9	171	138	65	1.71	2.56
Minocqua town, Oneida County.....	2,079	1,303	28.0	1,126	24.3	119	50.4	776	645	325	2.11	2.59
Minong village, Washburn County.....	238	129	51.9	89	43.8	24	79.2	109	90	52	2.21	2.96
Minong town, Washburn County.....	409	283	27.6	239	22.2	20	60.0	126	108	55	2.24	2.63
Mishicot village, Manitowoc County.....	623	419	41.1	338	33.7	43	76.7	204	175	84	2.31	2.80
Mishicot town, Manitowoc County.....	487	376	37.0	333	34.2	19	57.9	111	88	19	2.65	2.99
Mitchell town, Sheboygan County.....	464	347	31.4	311	29.6	19	42.1	117	92	32	2.52	2.89
Modena town, Buffalo County.....	140	101	39.6	85	36.5	10	60.0	39	32	14	2.53	2.90
Mole Lake CDP, Forest County.....	164	102	52.0	40	40.0	40	55.0	62	48	18	2.65	3.24
Molitor town, Taylor County.....	139	102	33.3	91	29.7	3	66.7	37	31	7	2.33	2.74
Mondovi city, Buffalo County.....	1,194	722	49.9	509	39.9	165	72.7	472	402	211	2.26	2.89
Mondovi town, Buffalo County.....	178	131	42.0	112	40.2	6	50.0	47	38	15	2.63	3.05
Monico town, Oneida County.....	127	89	28.1	72	25.0	11	45.5	38	29	9	2.43	2.82
Monona city, Dane County.....	3,777	1,925	37.0	1,510	32.2	311	52.7	1,852	1,546	590	1.99	2.71
Monroe town, Adams County.....	201	133	15.0	114	12.3	8	37.5	68	60	24	1.98	2.37
Monroe city, Green County.....	4,810	2,781	44.0	2,057	36.7	516	66.9	2,029	1,752	813	2.22	2.87
Monroe town, Green County.....	438	334	34.1	298	31.2	15	60.0	104	78	31	2.56	2.88
Montana town, Buffalo County.....	100	73	52.1	67	52.2	2	0.0	27	20	9	2.84	3.38
Montello city, Marquette County.....	628	356	45.8	250	37.6	70	61.4	272	236	136	2.23	2.89
Montello town, Marquette County.....	453	309	29.8	265	26.8	25	56.0	144	117	53	2.25	2.68
Montfort village.....	279	192	48.4	150	44.7	28	60.7	87	62	28	2.56	2.98
Grant County (part).....	245	164	50.0	124	46.8	26	57.7	81	58	25	2.52	2.96
Iowa County (part).....	34	28	39.3	26	34.6	2	100.0	6	4	3	2.82	3.11
Monticello village, Green County.....	538	321	51.7	249	47.8	47	66.0	217	178	63	2.26	2.91
Monticello town, Lafayette County.....	49	37	43.2	30	40.0	0	(X)	12	8	3	2.71	3.08
Montpelier town, Kewaunee County.....	502	373	39.1	329	38.0	19	52.6	129	113	46	2.60	3.03
Montreal city, Iron County.....	364	228	45.2	167	38.3	31	64.5	136	111	38	2.22	2.77
Montrose town, Dane County.....	434	321	32.1	277	30.0	24	41.7	113	87	30	2.49	2.85
Morgan town, Oconto County.....	391	293	33.1	260	31.5	18	33.3	98	82	33	2.51	2.90
Morris town, Shawano County.....	190	143	30.1	120	30.0	15	33.3	47	38	14	2.38	2.69
Morrison town, Brown County.....	592	453	43.3	401	40.9	29	65.5	139	105	46	2.70	3.08
Morse town, Ashland County.....	204	156	30.8	131	26.0	13	69.2	48	44	21	2.39	2.72
Moscow town, Iowa County.....	221	186	34.4	163	30.1	11	72.7	35	29	12	2.61	2.84
Mosel town, Sheboygan County.....	308	239	34.3	205	33.7	16	31.3	69	53	19	2.56	2.87
Mosinee city, Marathon County.....	1,660	1,110	44.8	837	37.8	180	68.3	550	456	181	2.39	2.89
Mosinee town, Marathon County.....	814	646	40.1	546	36.8	63	63.5	168	123	33	2.66	2.94
Moundville town, Marquette County.....	205	148	35.8	123	35.8	11	18.2	57	41	19	2.67	3.04
Mountain CDP, Oconto County.....	158	102	31.4	86	24.4	8	75.0	56	41	16	2.30	2.76
Mountain town, Oconto County.....	386	241	24.9	204	19.1	20	60.0	145	107	52	2.13	2.59
Mount Calvary village, Fond du Lac County..	201	151	42.4	133	38.3	12	75.0	50	44	16	2.59	3.01
Mount Hope village, Grant County.....	92	51	58.8	40	55.0	7	85.7	41	34	10	2.45	3.31
Mount Hope town, Grant County.....	103	75	37.3	63	38.1	3	33.3	28	23	9	2.91	3.49
Mount Horeb village, Dane County.....	2,696	1,878	58.1	1,522	53.7	255	77.3	818	659	273	2.56	3.09
Mount Ida town, Grant County.....	204	166	37.3	141	34.0	10	70.0	38	26	10	2.75	3.00
Mount Morris town, Waushara County.....	508	354	22.0	316	19.9	26	38.5	154	126	69	2.16	2.52
Mount Pleasant town, Green County.....	237	177	40.1	152	38.2	12	33.3	60	46	15	2.52	2.88
Mount Pleasant village, Racine County.....	11,136	7,395	36.5	6,022	32.6	941	57.9	3,741	3,249	1,585	2.33	2.86
Mount Sterling village, Crawford County.....	88	63	41.3	46	34.8	13	53.8	25	23	13	2.40	2.79
Mukwa town, Waupaca County.....	1,147	885	37.5	793	35.3	63	57.1	262	207	78	2.55	2.89
Mukwonago village.....	2,923	2,003	49.7	1,604	46.4	251	64.5	920	778	312	2.50	3.05
Walworth County (part).....	33	27	59.3	23	60.9	0	(X)	6	3	1	3.06	3.33
Waukesha County (part).....	2,890	1,976	49.6	1,581	46.2	251	64.5	914	775	311	2.49	3.05
Mukwonago town, Waukesha County.....	2,689	2,360	44.7	2,142	44.2	120	50.0	329	238	74	2.96	3.16
Murry town, Rusk County.....	115	83	27.7	62	27.4	12	33.3	32	28	13	2.41	2.82
Muscoda village.....	569	341	44.0	240	35.0	61	65.6	228	193	79	2.19	2.74
Grant County (part).....	545	325	43.7	231	35.5	55	63.6	220	187	75	2.19	2.76
Iowa County (part).....	24	16	50.0	9	22.2	6	83.3	8	6	4	2.08	2.44
Muscoda town, Grant County.....	297	205	44.4	159	40.9	28	53.6	92	75	23	2.59	3.09
Muskego city, Waukesha County.....	9,068	7,011	43.9	6,040	41.6	633	57.5	2,057	1,690	787	2.65	3.03
Namakagon town, Bayfield County.....	132	85	5.9	75	5.3	4	25.0	47	41	17	1.86	2.25
Naples town, Buffalo County.....	257	203	43.3	177	40.7	10	60.0	54	44	16	2.69	3.00
Nasewaupee town, Door County.....	893	646	30.7	564	27.5	43	44.2	247	205	81	2.31	2.67
Nashotah village, Waukesha County.....	517	400	50.0	351	49.0	35	54.3	117	100	52	2.70	3.12
Nashville town, Forest County.....	448	297	35.7	207	27.1	53	56.6	151	120	54	2.38	2.84
Navarino CDP, Shawano County.....	73	54	35.2	42	28.6	5	80.0	19	16	6	2.42	2.74

Table 8.

Households and Families: 2010—Con.

[For information on confidentiality protection, nonsampling error, and definitions, see Selected Appendixes at <www.census.gov/prod/cen2010/cph-1-a.pdf>]

State County Place and County Subdivision	Total households	Family households						Nonfamily households			Average size	
		Total		Husband-wife family		Female householder, no husband present		Householder living alone			House- holds	Families
		Number	Percent with own children under 18 years	Number	Percent with own children under 18 years	Number	Percent with own children under 18 years	Total	Total	65 years and over		
PLACE AND COUNTY SUBDIVISION—Con.												
Navarino town, Shawano County.....	194	131	32.8	111	28.8	7	57.1	63	58	21	2.30	2.81
Necedah village, Juneau County.....	376	223	50.7	157	42.7	42	71.4	153	128	71	2.41	3.1
Necedah town, Juneau County.....	887	618	37.9	501	34.3	74	56.8	269	221	96	2.59	3.12
Neenah city, Winnebago County.....	10,694	6,700	48.7	5,087	43.1	1,123	67.1	3,994	3,282	1,135	2.36	2.96
Neenah town, Winnebago County.....	1,228	976	38.9	876	37.7	68	50.0	252	194	75	2.63	2.94
Neillsville city, Clark County.....	1,095	586	43.3	428	36.0	115	62.6	509	463	250	2.13	2.92
Nekimi town, Winnebago County.....	564	424	35.4	371	33.4	23	47.8	140	107	40	2.52	2.88
Nekoosa city, Wood County.....	1,065	688	48.5	494	40.1	143	71.3	377	322	165	2.40	2.98
Nelson village, Buffalo County.....	172	101	38.6	78	29.5	13	76.9	71	60	33	2.17	2.77
Nelson town, Buffalo County.....	242	175	33.1	154	30.5	13	46.2	67	57	32	2.36	2.65
Nelsonville village, Portage County.....	61	39	43.6	32	43.8	5	60.0	22	16	5	2.54	3.03
Neopit CDP, Menominee County.....	211	149	50.3	61	42.6	65	61.5	62	43	15	3.19	3.74
Neosho village, Dodge County.....	241	154	40.3	120	38.3	22	45.5	87	66	13	2.38	2.93
Nepeuskun town, Winnebago County.....	277	210	34.8	180	33.9	12	50.0	67	62	32	2.56	3.00
Neshkoro village, Marquette County.....	205	119	30.3	100	28.0	13	46.2	86	75	37	2.12	2.76
Neshkoro town, Marquette County.....	255	174	22.4	150	19.3	17	35.3	81	72	38	2.15	2.60
Neva town, Langlade County.....	369	273	35.9	236	32.6	17	41.2	96	80	26	2.44	2.82
Newald CDP, Forest County.....	45	28	28.6	24	25.0	1	100.0	17	12	8	2.11	2.46
Newark town, Rock County.....	593	451	29.5	406	29.1	27	25.9	142	115	44	2.60	2.97
New Auburn village.....	217	139	51.1	104	44.2	21	71.4	78	66	27	2.53	3.13
Barron County (part).....	8	6	50.0	5	40.0	0	(X)	2	2	0	2.50	3.00
Chippewa County (part).....	209	133	51.1	99	44.4	21	71.4	76	64	27	2.53	3.14
New Berlin city, Waukesha County.....	16,292	11,327	38.4	9,891	37.3	950	46.1	4,965	4,105	1,823	2.42	2.92
Newbold town, Oneida County.....	1,176	839	31.6	741	28.3	56	50.0	337	267	104	2.31	2.69
Newburg village.....	480	327	48.9	269	45.7	34	64.7	153	118	40	2.60	3.15
Ozaukee County (part).....	45	23	43.5	14	28.6	5	100.0	22	15	7	2.16	2.78
Washington County (part).....	435	304	49.3	255	46.7	29	58.6	131	103	33	2.65	3.18
New Chester town, Adams County.....	428	279	30.1	216	23.1	33	48.5	149	114	53	2.31	2.75
New Denmark town, Brown County.....	561	449	40.5	409	40.8	18	44.4	112	95	29	2.73	3.07
New Diggings town, Lafayette County.....	194	143	34.3	116	30.2	13	53.8	51	43	19	2.59	3.04
New Glarus village, Green County.....	895	569	48.2	433	44.3	97	60.8	326	261	110	2.34	2.91
New Glarus town, Green County.....	478	401	48.9	363	46.0	20	80.0	77	54	18	2.79	3.05
New Haven town, Adams County.....	264	197	29.4	164	22.6	21	71.4	67	47	25	2.48	2.79
New Haven town, Dunn County.....	266	192	39.1	169	37.9	10	70.0	74	58	22	2.55	2.97
New Holstein city, Calumet County.....	1,394	887	38.7	741	33.6	92	70.7	507	435	205	2.25	2.82
New Holstein town, Calumet County.....	581	438	36.8	391	35.8	31	48.4	143	117	38	2.60	2.99
New Hope town, Portage County.....	297	212	32.5	190	30.5	16	50.0	85	64	27	2.42	2.82
New Lisbon city, Juneau County.....	631	360	47.8	246	40.2	68	66.2	271	225	86	2.33	3.00
New London city.....	3,038	1,903	49.3	1,368	42.4	360	69.4	1,135	980	430	2.35	2.95
Outagamie County (part).....	648	422	52.1	297	45.8	68	79.4	226	178	54	2.47	3.00
Waupaca County (part).....	2,390	1,481	48.5	1,071	41.5	292	67.1	909	802	376	2.32	2.93
New Lyme town, Monroe County.....	65	50	38.0	48	37.5	0	(X)	15	11	3	2.58	2.92
New Odanah CDP, Ashland County.....	151	109	42.2	34	47.1	61	34.4	42	33	11	3.13	3.54
Newport town, Columbia County.....	254	172	36.0	147	34.0	14	50.0	82	71	31	2.31	2.77
New Post CDP, Sawyer County.....	130	80	38.8	42	23.8	22	50.0	50	38	21	2.35	2.85
New Richmond city, St. Croix County.....	3,421	2,094	52.9	1,535	46.6	374	71.4	1,327	1,073	375	2.37	3.01
Newton town, Manitowoc County.....	884	692	37.0	628	35.8	28	53.6	192	161	68	2.56	2.91
Newton town, Marquette County.....	238	155	31.6	131	29.8	18	33.3	83	71	29	2.30	2.82
Niagara city, Marinette County.....	695	440	43.4	330	34.2	72	66.7	255	211	110	2.34	2.88
Niagara town, Marinette County.....	370	259	34.0	234	31.6	8	75.0	111	89	43	2.31	2.75
Nichols village, Outagamie County.....	112	69	50.7	54	46.3	11	63.6	43	39	9	2.44	3.13
Nokomis town, Oneida County.....	590	445	31.0	391	27.9	36	47.2	145	123	56	2.32	2.66
Norrie town, Marathon County.....	368	276	40.6	239	38.5	15	40.0	92	72	28	2.65	3.01
North Bay village, Racine County.....	91	77	36.4	73	34.2	4	75.0	14	14	6	2.65	2.94
North Bend town, Jackson County.....	194	141	42.6	116	37.9	17	70.6	53	37	16	2.52	2.85
Northfield town, Jackson County.....	250	185	38.4	149	33.6	19	63.2	65	56	22	2.48	2.78
North Fond du Lac village, Fond du Lac County.....	2,106	1,372	43.9	1,048	37.7	224	64.3	734	581	253	2.37	2.88
North Freedom village, Sauk County.....	271	176	49.4	126	41.3	31	67.7	95	67	24	2.59	3.03
North Hudson village, St. Croix County.....	1,471	1,048	47.4	838	42.7	129	66.7	423	308	73	2.56	2.98
North Lancaster town, Grant County.....	187	147	42.9	135	41.5	5	60.0	40	31	9	2.72	3.04
Northport CDP, Waupaca County.....	193	140	39.3	120	36.7	16	50.0	53	40	8	2.54	2.92
North Prairie village, Waukesha County.....	773	604	47.2	530	45.1	48	62.5	169	124	31	2.76	3.14
Norwalk village, Monroe County.....	215	144	52.1	108	47.2	28	67.9	71	55	30	2.97	3.58
Norway town, Racine County.....	2,942	2,309	42.9	1,991	40.8	194	58.2	633	478	159	2.70	3.02
Norwood town, Langlade County.....	360	276	35.9	238	34.0	15	46.7	84	66	37	2.54	2.85
Oak Creek city, Milwaukee County.....	14,064	9,077	46.6	7,357	44.5	1,155	56.5	4,987	4,022	1,295	2.44	3.06
Oakdale village, Monroe County.....	129	75	48.0	55	45.5	12	33.3	54	42	15	2.30	2.96
Oakdale town, Monroe County.....	272	215	39.5	189	36.5	10	50.0	57	46	18	2.81	3.13

Table 8.

Households and Families: 2010—Con.

[For information on confidentiality protection, nonsampling error, and definitions, see Selected Appendixes at <www.census.gov/prod/cen2010/cph-1-a.pdf>]

State County Place and County Subdivision	Total households	Family households						Nonfamily households			Average size	
		Total		Husband-wife family		Female householder, no husband present		Total	Householder living alone		House- holds	Families
		Number	Percent with own children under 18 years	Number	Percent with own children under 18 years	Number	Percent with own children under 18 years	Total	Total	65 years and over		
PLACE AND COUNTY SUBDIVISION—Con.												
Oakfield village, Fond du Lac County.....	392	307	44.0	259	41.3	34	64.7	85	75	31	2.74	3.13
Oakfield town, Fond du Lac County.....	259	214	38.3	186	37.1	18	50.0	45	36	16	2.71	3.00
Oak Grove town, Barron County.....	361	278	37.8	238	34.0	25	64.0	83	63	22	2.63	2.93
Oak Grove town, Dodge County.....	428	319	35.4	284	32.0	22	68.2	109	86	27	2.52	2.92
Oak Grove town, Pierce County.....	722	610	46.7	557	46.1	24	54.2	112	80	22	2.98	3.23
Oakland town, Burnett County.....	403	252	23.0	223	18.8	13	53.8	151	130	67	2.05	2.54
Oakland town, Douglas County.....	464	345	33.9	291	30.9	27	48.1	119	95	32	2.45	2.81
Oakland town, Jefferson County.....	1,312	907	35.9	757	33.0	97	48.5	405	335	135	2.35	2.79
Oasis town, Waushara County.....	158	114	29.8	97	25.8	10	60.0	44	31	14	2.46	2.85
Oconomowoc city, Waukesha County.....	6,256	4,270	48.9	3,548	46.5	504	61.9	1,986	1,688	708	2.48	3.04
Oconomowoc town, Waukesha County.....	3,244	2,470	39.2	2,195	38.1	164	49.4	774	599	228	2.59	2.97
Oconomowoc Lake village, Waukesha County.....	232	177	35.0	155	34.2	11	36.4	55	44	28	2.53	2.92
Oconto city, Oconto County.....	1,872	1,172	43.3	844	36.1	214	65.4	700	602	282	2.35	2.95
Oconto town, Oconto County.....	519	397	33.5	337	29.1	25	60.0	122	97	40	2.57	2.92
Oconto Falls city, Oconto County.....	1,251	753	52.3	504	42.1	182	74.2	498	419	161	2.24	2.81
Oconto Falls town, Oconto County.....	499	381	36.0	338	34.0	23	47.8	118	90	39	2.54	2.87
Odanah CDP, Ashland County.....	6	5	20.0	2	0.0	2	50.0	1	1	0	2.17	2.40
Ogdensburg village, Waupaca County.....	82	57	38.6	43	30.2	6	50.0	25	19	8	2.26	2.63
Ogema CDP, Price County.....	80	50	36.0	43	32.6	2	50.0	30	28	9	2.28	2.96
Ogema town, Price County.....	318	197	36.0	170	32.4	10	30.0	121	108	51	2.23	2.82
Ojibwa town, Sawyer County.....	109	80	27.5	68	20.6	7	57.1	29	26	10	2.28	2.66
Okauchee Lake CDP, Waukesha County.....	1,747	1,290	40.8	1,146	39.4	83	50.6	457	349	117	2.53	2.95
Oliver village, Douglas County.....	159	116	45.7	92	41.3	15	60.0	43	35	10	2.51	2.92
Oma town, Iron County.....	137	89	24.7	81	22.2	4	50.0	48	40	18	2.11	2.55
Omro city, Winnebago County.....	1,419	937	47.5	722	42.7	147	60.5	482	404	158	2.43	2.98
Omro town, Winnebago County.....	825	632	35.8	563	35.3	36	33.3	193	151	58	2.56	2.92
Onalaska city, La Crosse County.....	7,331	4,792	46.3	3,852	41.7	664	68.5	2,539	2,055	868	2.40	2.96
Onalaska town, La Crosse County.....	2,035	1,672	42.2	1,493	40.1	104	59.6	363	266	75	2.76	3.02
Oneida town, Outagamie County.....	1,484	1,222	44.4	887	39.9	240	55.8	262	204	80	3.07	3.34
Ontario village, Vernon County.....	210	135	49.6	95	35.8	23	87.0	75	62	33	2.64	3.28
Oostburg village, Sheboygan County.....	1,091	826	45.3	736	43.6	67	58.2	265	239	118	2.64	3.10
Orange town, Juneau County.....	223	161	33.5	141	30.5	10	40.0	62	49	18	2.56	2.94
Oregon village, Dane County.....	3,589	2,527	55.9	1,997	51.0	370	75.7	1,062	854	282	2.55	3.04
Oregon town, Dane County.....	1,160	983	40.7	894	39.3	50	58.0	177	130	46	2.74	2.97
Orfordville village, Rock County.....	542	394	52.5	299	45.2	57	70.2	148	125	56	2.66	3.11
Orienta town, Bayfield County.....	62	34	32.4	28	28.6	3	66.7	28	21	5	1.97	2.50
Orion town, Richland County.....	233	161	37.9	134	37.3	12	41.7	72	60	20	2.48	2.99
Osborn town, Outagamie County.....	403	330	47.6	289	47.1	23	47.8	73	56	16	2.90	3.19
Osceola town, Fond du Lac County.....	758	541	33.6	481	32.8	32	37.5	217	172	64	2.46	2.89
Osceola village, Polk County.....	1,142	660	52.3	441	41.7	151	74.2	482	411	132	2.25	2.91
Osceola town, Polk County.....	1,051	811	51.4	683	49.3	72	65.3	240	190	53	2.72	3.08
Oshkosh city, Winnebago County.....	26,138	13,836	45.6	10,119	39.5	2,602	63.3	12,302	8,998	2,964	2.24	2.90
Oshkosh town, Winnebago County.....	1,041	762	30.7	673	27.8	47	48.9	279	213	86	2.38	2.73
Osseo city, Trempealeau County.....	737	444	50.5	329	41.6	83	75.9	293	248	127	2.31	2.96
Otsego town, Columbia County.....	288	212	31.1	177	28.2	15	33.3	76	57	16	2.41	2.70
Ottawa town, Waukesha County.....	1,380	1,154	36.7	1,048	35.7	62	51.6	226	173	74	2.76	3.01
Otter Creek town, Dunn County.....	195	149	40.3	118	33.1	13	76.9	46	31	9	2.57	2.86
Otter Creek town, Eau Claire County.....	169	136	44.9	118	41.5	13	61.5	33	25	7	2.96	3.28
Oulu town, Bayfield County.....	207	148	44.6	123	43.9	16	56.3	59	48	15	2.55	3.00
Owen city, Clark County.....	419	252	41.3	186	34.4	35	68.6	167	150	68	2.23	2.87
Oxford village, Marquette County.....	248	155	45.8	110	37.3	29	69.0	93	76	33	2.45	2.99
Oxford town, Marquette County.....	371	259	32.4	219	29.7	19	36.8	112	80	32	2.39	2.71
Pacific town, Columbia County.....	1,139	831	33.9	723	30.2	73	57.5	308	243	117	2.37	2.74
Packwaukee CDP, Marquette County.....	119	74	39.2	48	18.8	15	73.3	45	37	14	2.20	2.61
Packwaukee town, Marquette County.....	638	413	26.9	335	20.6	43	48.8	225	170	64	2.22	2.64
Paddock Lake village, Kenosha County.....	1,125	831	45.6	631	42.5	125	57.6	294	231	73	2.66	3.06
Palmyra village, Jefferson County.....	704	469	46.9	359	42.3	73	57.5	235	185	77	2.53	3.04
Palmyra town, Jefferson County.....	471	357	34.5	311	34.1	25	24.0	114	83	41	2.52	2.88
Pardeeville village, Columbia County.....	918	563	46.7	411	40.1	98	65.3	355	296	135	2.30	2.87
Paris town, Grant County.....	263	208	40.9	176	39.8	17	41.2	55	39	19	2.67	2.96
Paris town, Kenosha County.....	570	428	32.5	363	31.1	38	31.6	142	107	48	2.64	3.01
Park Falls city, Price County.....	1,096	622	42.3	479	33.4	92	72.8	474	404	192	2.15	2.78
Parkland town, Douglas County.....	500	355	37.2	286	30.8	36	55.6	145	113	34	2.44	2.82
Park Ridge village, Portage County.....	217	137	36.5	120	35.0	11	63.6	80	74	49	2.26	2.92
Parrish town, Langlade County.....	36	27	29.6	26	30.8	1	0.0	9	8	2	2.19	2.56
Patch Grove village, Grant County.....	82	55	40.0	47	34.0	5	80.0	27	22	7	2.41	2.89
Patch Grove town, Grant County.....	127	103	39.8	93	39.8	6	16.7	24	20	5	2.67	2.99
Peck town, Langlade County.....	144	107	35.5	93	35.5	5	40.0	37	30	13	2.42	2.82
Peeksville town, Ashland County.....	66	49	20.4	47	17.0	2	100.0	17	14	6	2.14	2.47
Pelican town, Oneida County.....	1,183	820	34.5	679	30.3	86	58.1	363	298	121	2.33	2.74
Pella CDP, Shawano County.....	82	53	32.1	47	27.7	4	50.0	29	26	11	2.26	2.68
Pella town, Shawano County.....	366	253	30.0	216	27.3	21	42.9	113	93	38	2.36	2.78

Table 8.

Households and Families: 2010—Con.

[For information on confidentiality protection, nonsampling error, and definitions, see Selected Appendixes at <www.census.gov/prod/cen2010/cph-1-a.pdf>]

State County Place and County Subdivision	Total households	Family households						Nonfamily households			Average size	
		Total		Husband-wife family		Female householder, no husband present		Total	Householder living alone		House- holds	Families
		Number	Percent with own children under 18 years	Number	Percent with own children under 18 years	Number	Percent with own children under 18 years		Total	65 years and over		
PLACE AND COUNTY SUBDIVISION—Con.												
Pell Lake CDP, Walworth County.....	1,350	946	53.1	680	49.9	159	61.6	404	319	102	2.75	3.23
Pembine CDP, Marinette County.....	80	53	32.1	43	20.9	7	100.0	27	26	11	2.41	2.98
Pembine town, Marinette County.....	398	263	28.1	216	19.9	32	71.9	135	113	51	2.23	2.69
Pence CDP, Iron County.....	60	44	25.0	37	21.6	3	33.3	16	14	6	2.18	2.48
Pence town, Iron County.....	75	57	26.3	48	22.9	4	50.0	18	16	8	2.17	2.44
Pensaukee town, Oconto County.....	567	422	35.3	356	31.7	37	59.5	145	108	28	2.43	2.72
Pepin village, Pepin County.....	399	226	30.5	193	23.3	27	77.8	173	153	64	1.98	2.58
Pepin town, Pepin County.....	303	218	35.3	191	34.0	12	41.7	85	71	29	2.38	2.81
Perry town, Dane County.....	280	217	40.1	191	36.1	12	58.3	63	49	14	2.60	2.94
Pershing town, Taylor County.....	77	47	27.7	37	24.3	5	60.0	30	20	8	2.34	2.83
Peru town, Dunn County.....	92	75	37.3	69	37.7	3	33.3	17	13	6	2.63	2.92
Peshigo city, Marinette County.....	1,469	888	47.4	634	35.6	181	79.0	581	520	214	2.21	2.82
Peshigo town, Marinette County.....	1,617	1,256	33.9	1,114	30.9	77	54.5	361	306	146	2.51	2.82
Pewaukee city, Waukesha County.....	5,410	3,883	37.9	3,447	37.0	302	43.4	1,527	1,256	451	2.42	2.87
Pewaukee village, Waukesha County.....	3,903	2,043	44.9	1,562	41.9	344	55.8	1,860	1,612	619	2.08	2.87
Phelps town, Vilas County.....	544	358	23.7	309	21.7	25	36.0	186	144	84	2.11	2.53
Phillips city, Price County.....	695	338	46.2	236	34.7	79	73.4	357	313	169	2.00	2.79
Piehl town, Oneida County.....	41	27	25.9	24	29.2	3	0.0	14	12	3	2.10	2.59
Pierce town, Kewaunee County.....	343	247	32.8	210	31.0	21	52.4	96	72	28	2.43	2.80
Pigeon town, Trempealeau County.....	307	241	45.2	208	43.8	19	57.9	66	53	17	2.90	3.30
Pigeon Falls village, Trempealeau County....	172	102	32.4	86	29.1	12	50.0	70	56	35	2.17	2.75
Pilsen town, Bayfield County.....	99	69	23.2	61	19.7	7	57.1	30	26	12	2.12	2.51
Pine Grove town, Portage County.....	359	243	42.4	196	39.8	27	66.7	116	96	39	2.61	3.15
Pine Lake town, Oneida County.....	1,136	824	32.6	683	28.3	77	48.1	312	240	92	2.40	2.74
Pine River town, Lincoln County.....	754	593	33.6	531	31.5	35	51.4	161	134	54	2.48	2.80
Pine River CDP, Waushara County.....	64	46	30.4	38	23.7	5	60.0	18	13	3	2.30	2.59
Pine Valley town, Clark County.....	461	352	34.7	304	32.6	23	39.1	109	96	43	2.51	2.89
Pittsfield town, Brown County.....	954	797	39.5	718	39.6	40	37.5	157	116	42	2.73	2.98
Pittsville city, Wood County.....	338	238	48.3	186	43.5	36	63.9	100	86	38	2.55	3.03
Plain village, Sauk County.....	321	224	43.3	181	38.1	23	73.9	97	83	39	2.41	2.86
Plainfield village, Waushara County.....	315	223	50.2	174	48.9	30	60.0	92	84	38	2.74	3.35
Plainfield town, Waushara County.....	207	145	41.4	118	39.0	16	50.0	62	42	14	2.66	3.14
Platteville city, Grant County.....	3,644	1,598	39.0	1,190	33.2	286	60.5	2,046	1,144	423	2.32	2.80
Platteville town, Grant County.....	562	415	39.3	363	36.6	27	59.3	147	109	50	2.67	3.04
Pleasant Prairie village, Kenosha County....	7,272	5,372	44.8	4,507	43.2	574	52.6	1,900	1,550	638	2.68	3.14
Pleasant Springs town, Dane County.....	1,193	949	35.9	857	34.7	53	47.2	244	171	65	2.64	2.93
Pleasant Valley town, Eau Claire County.....	1,076	910	43.7	842	42.5	35	60.0	166	131	42	2.82	3.06
Pleasant Valley town, St. Croix County.....	184	142	42.3	124	37.1	10	70.0	42	35	6	2.80	3.11
Plover town, Marathon County.....	250	194	45.9	171	45.0	9	22.2	56	48	23	2.76	3.15
Plover village, Portage County.....	4,948	3,242	47.3	2,614	42.2	447	70.0	1,706	1,306	418	2.44	2.99
Plover town, Portage County.....	639	497	38.6	407	36.6	52	50.0	142	100	35	2.66	2.95
Plum City village, Pierce County.....	243	150	39.3	114	36.0	23	43.5	93	82	47	2.29	2.91
Plum Lake town, Vilas County.....	235	163	22.1	139	18.7	16	37.5	72	60	34	2.09	2.46
Plymouth town, Juneau County.....	245	178	32.0	147	27.9	15	53.3	67	61	32	2.44	2.82
Plymouth town, Rock County.....	460	377	34.0	329	31.0	22	59.1	83	65	23	2.68	2.95
Plymouth city, Sheboygan County.....	3,710	2,253	45.7	1,794	41.6	341	61.9	1,457	1,252	565	2.26	2.91
Plymouth town, Sheboygan County.....	1,152	951	35.9	877	34.5	43	39.5	201	167	69	2.64	2.91
Polar town, Langlade County.....	384	299	37.5	268	35.8	17	58.8	85	67	25	2.56	2.88
Polk town, Washington County.....	1,457	1,174	35.6	1,054	36.4	68	27.9	283	227	83	2.69	3.00
Polonia CDP, Portage County.....	198	154	45.5	131	41.2	11	63.6	44	33	16	2.66	2.99
Poplar village, Douglas County.....	229	172	45.3	137	40.9	21	81.0	57	43	22	2.63	2.91
Popple River town, Forest County.....	23	15	13.3	15	13.3	0	(X)	8	8	4	1.91	2.40
Portage city, Columbia County.....	4,060	2,349	49.7	1,646	41.7	482	68.3	1,711	1,411	575	2.27	2.90
Port Edwards village, Wood County.....	711	499	42.3	401	35.4	69	72.5	212	177	94	2.45	2.90
Port Edwards town, Wood County.....	564	409	37.2	322	31.4	50	58.0	155	125	55	2.53	2.91
Porter town, Rock County.....	381	282	37.2	251	35.5	14	64.3	99	81	40	2.48	2.87
Porterfield town, Marinette County.....	821	601	35.6	510	31.2	47	55.3	220	184	57	2.40	2.77
Portland town, Dodge County.....	428	329	36.5	274	33.2	21	47.6	99	81	27	2.52	2.87
Portland town, Monroe County.....	290	223	44.4	194	42.8	12	41.7	67	52	21	2.79	3.19
Port Washington city, Ozaukee County.....	4,704	2,956	44.2	2,401	40.5	390	62.1	1,748	1,456	560	2.31	2.91
Port Washington town, Ozaukee County.....	618	465	40.9	385	37.9	50	58.0	153	117	42	2.66	3.06
Port Wing CDP, Bayfield County.....	87	49	24.5	41	12.2	4	100.0	38	35	7	1.89	2.37
Port Wing town, Bayfield County.....	187	116	23.3	96	15.6	11	54.5	71	64	24	1.97	2.41
Post Lake CDP, Langlade County.....	180	125	15.2	111	12.6	7	14.3	55	47	26	2.08	2.42
Potosi village, Grant County.....	295	203	36.5	163	30.7	31	64.5	92	80	37	2.33	2.79
Potosi town, Grant County.....	311	233	37.3	199	35.7	11	54.5	78	64	22	2.73	3.11
Potter village, Calumet County.....	98	70	48.6	59	47.5	7	57.1	28	24	7	2.58	3.09
Potter Lake CDP, Walworth County.....	440	327	38.2	273	34.8	29	55.2	113	93	34	2.52	2.92
Pound village, Marinette County.....	152	99	46.5	75	41.3	16	62.5	53	40	14	2.48	2.99
Pound town, Marinette County.....	566	410	38.5	350	35.7	37	56.8	156	135	63	2.52	2.98

Table 8.

Households and Families: 2010—Con.

[For information on confidentiality protection, nonsampling error, and definitions, see Selected Appendixes at <www.census.gov/prod/cen2010/cph-1-a.pdf>]

State County Place and County Subdivision	Total households	Family households						Nonfamily households			Average size	
		Total		Husband-wife family		Female householder, no husband present		Total	Householder living alone		House- holds	Families
		Number	Percent with own children under 18 years	Number	Percent with own children under 18 years	Number	Percent with own children under 18 years	Total	Total	65 years and over		
PLACE AND COUNTY SUBDIVISION—Con.												
Powers Lake CDP.....	636	459	38.3	361	37.1	65	43.1	177	150	47	2.53	2.98
Kenosha County (part).....	445	339	36.3	272	34.9	45	40.0	106	95	30	2.55	2.92
Walworth County (part).....	191	120	44.2	89	43.8	20	50.0	71	55	17	2.49	3.16
Poygan town, Winnebago County.....	520	389	34.2	358	32.7	16	43.8	131	108	48	2.50	2.88
Poynette village, Columbia County.....	1,046	670	51.9	501	44.7	121	73.6	376	320	133	2.41	3.01
Poy Sippi CDP, Waushara County.....	164	93	44.1	76	40.8	14	71.4	71	63	25	2.26	3.08
Poyissippi town, Waushara County.....	394	263	39.9	223	37.2	24	70.8	131	112	44	2.36	2.92
Prairie du Chien city, Crawford County.....	2,386	1,367	43.5	1,000	35.9	261	63.2	1,019	896	426	2.18	2.86
Prairie du Chien town, Crawford County.....	460	329	27.4	254	22.4	43	55.8	131	102	38	2.32	2.65
Prairie du Sac village, Sauk County.....	1,649	1,075	51.5	835	45.7	175	70.9	574	471	211	2.41	2.96
Prairie du Sac town, Sauk County.....	447	343	36.2	313	34.8	17	52.9	104	82	42	2.56	2.92
Prairie Farm village, Barron County.....	201	114	43.9	87	35.6	17	64.7	87	73	34	2.16	2.83
Prairie Farm town, Barron County.....	207	165	37.6	143	35.0	13	53.8	42	32	14	2.72	2.98
Prairie Lake town, Barron County.....	629	469	30.9	402	27.6	39	48.7	160	129	59	2.43	2.75
Prentice village, Price County.....	293	180	48.9	123	42.3	42	66.7	113	99	43	2.25	2.87
Prentice town, Price County.....	186	141	35.5	118	32.2	15	53.3	45	37	15	2.55	2.94
Prescott city, Pierce County.....	1,685	1,152	49.6	900	44.0	170	65.9	533	392	126	2.50	2.97
Presque Isle town, Vilas County.....	298	219	17.8	202	14.9	7	57.1	79	72	40	2.07	2.38
Preston town, Adams County.....	619	422	25.6	352	19.6	44	54.5	197	167	67	2.25	2.64
Preston town, Trempealeau County.....	342	265	40.0	220	35.9	22	54.5	77	61	30	2.77	3.14
Price town, Langlade County.....	94	67	35.8	59	32.2	7	71.4	27	20	7	2.43	2.82
Primrose town, Dane County.....	282	218	36.2	200	34.5	7	71.4	64	42	17	2.59	2.89
Princeton city, Green Lake County.....	551	312	43.3	231	34.2	54	72.2	239	213	113	2.15	2.83
Princeton town, Green Lake County.....	669	436	25.9	385	23.1	30	56.7	233	196	91	2.14	2.60
Pulaski village.....	1,418	934	55.9	655	50.4	202	72.8	484	418	174	2.46	3.07
Brown County (part).....	1,353	878	54.8	621	49.3	184	72.8	475	409	170	2.42	3.03
Oconto County (part).....	0	0	(X)	0	(X)	0	(X)	0	0	0	0.00	0.00
Shawano County (part).....	65	56	73.2	34	70.6	18	72.2	9	9	4	3.35	3.57
Pulaski town, Iowa County.....	159	113	31.9	96	27.1	9	77.8	46	30	5	2.52	2.93
Pulcifer CDP, Shawano County.....	64	33	36.4	28	32.1	3	33.3	31	27	13	2.09	2.91
Quincy town, Adams County.....	573	349	19.2	287	16.4	43	30.2	224	196	114	2.03	2.53
Racine city, Racine County.....	30,530	19,222	50.3	11,158	41.6	6,139	65.0	11,308	9,314	2,888	2.53	3.17
Radisson village, Sawyer County.....	110	57	43.9	36	25.0	15	80.0	53	45	21	2.19	2.91
Radisson town, Sawyer County.....	171	109	29.4	82	23.2	15	46.7	62	48	23	2.35	2.79
Randall town, Kenosha County.....	1,163	932	39.3	773	39.5	100	38.0	231	194	59	2.73	3.06
Randolph village.....	674	443	50.8	347	45.5	72	68.1	231	200	104	2.51	3.12
Columbia County (part).....	187	129	48.1	93	36.6	31	77.4	58	50	23	2.52	3.05
Dodge County (part).....	487	314	51.9	254	48.8	41	61.0	173	150	81	2.50	3.15
Randolph town, Columbia County.....	271	217	40.6	193	40.9	15	33.3	54	45	19	2.84	3.22
Random Lake village, Sheboygan County....	659	441	44.2	357	38.1	56	69.6	218	174	66	2.42	2.94
Rantoul town, Calumet County.....	272	232	40.9	209	40.7	9	33.3	40	30	12	2.93	3.17
Raymond town, Racine County.....	1,417	1,121	38.8	990	38.0	70	44.3	296	231	105	2.73	3.07
Readstown village, Vernon County.....	186	99	40.4	73	38.4	18	50.0	87	72	43	2.20	2.99
Red Cedar town, Dunn County.....	755	606	46.2	532	43.6	52	67.3	149	106	39	2.75	3.02
Redgranite village, Waushara County.....	509	275	43.3	188	28.2	61	80.3	234	202	114	2.17	2.89
Red River town, Kewaunee County.....	562	427	34.7	385	33.2	22	54.5	135	110	39	2.48	2.85
Red Springs town, Shawano County.....	355	268	34.3	175	22.9	62	61.3	87	71	32	2.56	2.85
Reedsburg city, Sauk County.....	3,795	2,357	52.1	1,744	47.0	424	67.5	1,438	1,212	564	2.41	3.04
Reedsburg town, Sauk County.....	464	357	32.8	300	29.7	29	48.3	107	81	31	2.60	2.92
Reedsville village, Manitowoc County.....	472	322	45.3	269	43.1	30	63.3	150	126	53	2.56	3.13
Reeseville village, Dodge County.....	288	181	48.1	143	44.8	20	55.0	107	85	29	2.45	3.02
Reid town, Marathon County.....	489	378	35.2	311	31.5	43	53.5	111	91	37	2.47	2.80
Remington town, Wood County.....	118	75	34.7	59	30.5	9	44.4	43	37	13	2.27	2.81
Reseburg town, Clark County.....	218	177	57.1	153	56.9	10	60.0	41	31	11	3.50	3.94
Reserve CDP, Sawyer County.....	160	110	34.5	57	33.3	37	29.7	50	48	17	2.68	3.25
Rewey village, Iowa County.....	119	73	58.9	49	51.0	17	82.4	46	38	9	2.45	3.14
Rhine town, Sheboygan County.....	871	670	30.0	616	29.2	31	38.7	201	168	58	2.44	2.78
Rhineland city, Oneida County.....	3,545	1,876	47.1	1,225	37.6	479	66.4	1,669	1,400	607	2.10	2.79
Rib Falls town, Marathon County.....	345	284	44.0	259	44.0	11	45.5	61	50	22	2.88	3.21
Rib Lake village, Taylor County.....	371	220	49.5	160	38.1	41	82.9	151	122	67	2.33	2.96
Rib Lake town, Taylor County.....	350	240	38.8	203	35.5	13	61.5	110	89	40	2.43	2.86
Rib Mountain CDP, Marathon County.....	2,232	1,690	36.9	1,509	34.5	116	57.8	542	437	200	2.53	2.89
Rib Mountain town, Marathon County.....	2,650	2,041	37.8	1,824	35.5	135	57.8	609	482	214	2.57	2.92
Rice Lake city, Barron County.....	3,936	2,065	43.8	1,480	35.0	428	66.6	1,871	1,547	693	2.09	2.79
Rice Lake town, Barron County.....	1,232	902	39.6	756	36.8	99	54.5	330	262	99	2.47	2.85
Richfield town, Adams County.....	78	46	21.7	43	20.9	2	50.0	32	28	17	2.03	2.63
Richfield village, Washington County.....	4,170	3,465	38.8	3,153	38.3	173	42.2	705	570	215	2.71	2.99
Richfield town, Wood County.....	557	439	43.7	391	41.4	31	64.5	118	82	20	2.76	3.07
Richford town, Waushara County.....	203	157	35.7	138	36.2	8	25.0	46	43	20	3.01	3.52
Richland town, Richland County.....	507	378	34.7	326	29.8	26	61.5	129	111	53	2.53	2.88
Richland town, Rusk County.....	94	65	35.4	53	30.2	10	70.0	29	27	16	2.47	3.02

Table 8.
Households and Families: 2010—Con.

[For information on confidentiality protection, nonsampling error, and definitions, see Selected Appendixes at <www.census.gov/prod/cen2010/cph-1-a.pdf>]

State County Place and County Subdivision	Total households	Family households						Nonfamily households			Average size	
		Total		Husband-wife family		Female householder, no husband present		Total	Householder living alone		House- holds	Families
		Number	Percent with own children under 18 years	Number	Percent with own children under 18 years	Number	Percent with own children under 18 years		Total	65 years and over		
PLACE AND COUNTY SUBDIVISION—Con.												
Richland Center city, Richland County.....	2,361	1,235	44.9	882	37.0	256	62.9	1,126	965	500	2.12	2.87
Richmond town, St. Croix County.....	1,105	919	53.9	802	52.9	68	61.8	186	134	21	2.95	3.21
Richmond town, Shawano County.....	762	562	36.1	493	33.3	40	60.0	200	157	72	2.45	2.83
Richmond town, Walworth County.....	758	522	35.1	454	33.3	39	41.0	236	191	58	2.48	2.95
Richwood town, Richland County.....	233	168	29.8	127	23.6	19	36.8	65	50	27	2.29	2.62
Ridgeland village, Dunn County.....	127	72	45.8	57	36.8	9	77.8	55	49	25	2.15	2.85
Ridgeville town, Monroe County.....	184	142	45.1	108	37.0	20	80.0	42	39	14	2.68	3.06
Ridgeway village, Iowa County.....	267	164	48.8	126	46.0	22	50.0	103	79	28	2.41	3.01
Ridgeway town, Iowa County.....	231	171	36.8	152	34.2	9	66.7	60	46	13	2.46	2.82
Rietbrock town, Marathon County.....	332	277	43.0	241	42.3	15	60.0	55	46	25	2.93	3.25
Ringle town, Marathon County.....	619	508	41.9	461	40.3	29	55.2	111	82	28	2.76	3.03
Rio village, Columbia County.....	436	292	51.0	223	46.6	41	68.3	144	118	58	2.43	2.96
Ripon city, Fond du Lac County.....	3,053	1,769	45.1	1,382	38.6	267	69.3	1,284	1,115	540	2.22	2.90
Ripon town, Fond du Lac County.....	545	419	38.7	371	37.2	31	45.2	126	107	48	2.57	2.93
River Falls city.....	5,150	2,812	49.0	2,093	44.1	510	65.5	2,338	1,394	430	2.42	2.89
Pierce County (part).....	3,768	1,988	50.5	1,448	45.9	380	66.1	1,780	958	248	2.49	2.94
St. Croix County (part).....	1,382	824	45.4	645	40.2	130	63.8	558	436	182	2.24	2.79
River Falls town, Pierce County.....	852	670	40.0	587	39.9	48	35.4	182	129	37	2.66	2.97
River Hills village, Milwaukee County.....	595	492	37.2	444	36.3	32	50.0	103	91	40	2.68	2.97
Riverview town, Oconto County.....	378	232	16.4	206	11.2	16	62.5	146	113	57	1.92	2.31
Roberts village, St. Croix County.....	625	442	54.5	325	49.2	72	72.2	183	137	32	2.64	3.09
Rochester village, Racine County.....	1,343	1,069	42.1	905	39.9	103	55.3	274	210	67	2.72	3.04
Rock town, Rock County.....	1,240	864	36.1	649	31.0	120	50.0	376	277	85	2.51	2.94
Rock town, Wood County.....	318	256	39.8	229	37.1	16	62.5	62	51	19	2.69	2.97
Rockbridge town, Richland County.....	293	220	33.6	206	33.5	9	22.2	73	67	35	2.51	2.95
Rock Creek town, Dunn County.....	359	280	47.9	242	43.8	14	71.4	79	65	25	2.79	3.15
Rockdale village, Dane County.....	89	60	41.7	49	40.8	8	50.0	29	21	3	2.40	2.92
Rock Elm town, Pierce County.....	191	140	38.6	122	36.1	6	66.7	51	39	7	2.54	2.94
Rock Falls town, Lincoln County.....	266	199	29.1	176	24.4	13	53.8	67	53	19	2.32	2.63
Rockland town, Brown County.....	595	515	45.4	461	43.0	30	73.3	80	63	18	2.91	3.14
Rockland village, La Crosse County.....	228	157	50.3	130	48.5	18	61.1	71	52	22	2.61	3.13
Rockland town, Manitowoc County.....	357	289	40.1	261	38.7	10	50.0	68	54	18	2.80	3.10
Rock Springs village, Sauk County.....	137	99	45.5	68	39.7	17	52.9	38	22	6	2.64	2.96
Rolling town, Langlade County.....	576	454	37.9	391	35.5	28	46.4	122	97	42	2.61	2.86
Rome town, Adams County.....	1,282	933	18.2	844	15.9	58	34.5	349	283	134	2.12	2.43
Rome CDP, Jefferson County.....	267	191	41.9	163	41.1	16	31.3	76	66	28	2.58	3.09
Roosevelt town, Burnett County.....	83	58	32.8	55	30.9	1	0.0	25	19	7	2.35	2.76
Roosevelt town, Taylor County.....	181	129	42.6	112	41.1	8	50.0	52	43	16	2.61	3.09
Rose town, Waushara County.....	272	195	28.7	167	24.6	11	63.6	77	62	23	2.34	2.70
Rosendale village, Fond du Lac County.....	407	299	49.2	250	44.0	34	76.5	108	87	47	2.61	3.07
Rosendale town, Fond du Lac County.....	275	207	39.6	181	40.3	18	33.3	68	55	19	2.53	2.92
Rosholt village, Portage County.....	208	136	52.2	96	45.8	27	85.2	72	60	21	2.43	3.02
Ross town, Forest County.....	65	43	25.6	39	23.1	1	100.0	22	17	11	2.09	2.44
Rothschild village, Marathon County.....	2,199	1,465	40.2	1,213	35.9	160	58.8	734	612	226	2.38	2.90
Round Lake town, Sawyer County.....	457	318	20.4	275	17.5	28	35.7	139	107	39	2.14	2.48
Roxbury town, Dane County.....	663	519	42.0	474	41.8	22	50.0	144	100	43	2.71	3.02
Royalton town, Waupaca County.....	588	438	34.9	383	31.6	22	45.5	150	117	46	2.44	2.78
Rubicon town, Dodge County.....	780	636	36.8	559	36.5	36	38.9	144	109	41	2.83	3.12
Ruby town, Chippewa County.....	176	123	45.5	107	43.9	6	66.7	53	38	8	2.81	3.38
Rudolph village, Wood County.....	179	126	41.3	104	32.7	15	80.0	53	43	15	2.42	2.85
Rudolph town, Wood County.....	418	316	35.4	276	32.2	25	64.0	102	89	39	2.46	2.83
Rushford town, Winnebago County.....	613	456	36.4	403	36.5	21	38.1	157	125	42	2.55	2.96
Rush River town, St. Croix County.....	194	151	38.4	126	34.1	18	72.2	43	32	12	2.56	2.86
Rusk town, Burnett County.....	183	121	32.2	101	28.7	12	50.0	62	51	30	2.23	2.70
Rusk town, Rusk County.....	215	147	31.3	129	28.7	9	55.6	68	60	29	2.35	2.85
Russell town, Bayfield County.....	461	338	46.4	202	39.1	99	58.6	123	108	31	2.75	3.12
Russell town, Lincoln County.....	276	190	34.7	149	27.5	18	55.6	86	67	35	2.45	2.89
Russell town, Sheboygan County.....	149	117	37.6	103	34.0	4	50.0	32	27	8	2.53	2.84
Rutland town, Dane County.....	760	607	37.2	541	37.2	35	25.7	153	120	43	2.59	2.87
St. Cloud village, Fond du Lac County.....	208	143	36.4	122	32.8	12	50.0	65	56	27	2.29	2.76
St. Croix Falls city, Polk County.....	967	522	44.8	378	34.7	108	72.2	445	389	182	2.14	2.87
St. Croix Falls town, Polk County.....	461	357	35.9	303	32.7	35	45.7	104	81	30	2.53	2.83
St. Francis city, Milwaukee County.....	4,494	2,210	36.4	1,646	32.3	390	50.0	2,284	1,915	617	2.02	2.80
St. Germain town, Vilas County.....	953	665	26.6	588	21.9	47	59.6	288	235	130	2.18	2.55
St. Joseph CDP, La Crosse County.....	159	116	53.4	103	51.5	8	75.0	43	32	17	2.66	3.16
St. Joseph town, St. Croix County.....	1,388	1,136	42.0	1,005	39.8	75	60.0	252	188	58	2.74	3.00
St. Lawrence town, Waupaca County.....	298	219	31.1	189	28.6	16	31.3	79	68	31	2.38	2.75
St. Marie town, Green Lake County.....	153	117	24.8	104	24.0	6	50.0	36	31	11	2.29	2.62
St. Nazianz village, Manitowoc County.....	324	209	45.5	161	41.0	29	69.0	115	93	48	2.42	2.97
St. Peter CDP, Fond du Lac County.....	533	447	39.4	419	38.2	14	57.1	86	64	33	2.79	3.03
Salem town, Kenosha County.....	4,486	3,283	46.7	2,598	44.0	428	57.7	1,203	917	277	2.68	3.10

Table 8.

Households and Families: 2010—Con.

[For information on confidentiality protection, nonsampling error, and definitions, see Selected Appendixes at <www.census.gov/prod/cen2010/cph-1-a.pdf>]

State County Place and County Subdivision	Total households	Family households						Nonfamily households			Average size	
		Total		Husband-wife family		Female householder, no husband present		Total	Householder living alone		House- holds	Families
		Number	Percent with own children under 18 years	Number	Percent with own children under 18 years	Number	Percent with own children under 18 years		Total	65 years and over		
PLACE AND COUNTY SUBDIVISION—Con.												
Salem town, Pierce County.....	190	146	45.2	125	42.4	9	66.7	44	32	8	2.68	3.04
Sampson town, Chippewa County.....	364	254	35.0	218	31.2	22	50.0	110	91	37	2.45	2.94
Sanborn town, Ashland County.....	467	329	47.7	141	40.4	141	52.5	138	113	40	2.85	3.27
Sand Creek town, Dunn County.....	240	158	36.1	137	32.8	13	61.5	82	64	23	2.38	2.85
Sand Lake town, Burnett County.....	220	157	29.3	117	23.1	24	41.7	63	51	24	2.41	2.80
Sand Lake town, Sawyer County.....	364	246	24.8	191	18.3	30	56.7	118	103	42	2.23	2.69
Sandy Hook CDP, Grant County.....	131	97	29.9	85	23.5	3	100.0	34	25	7	2.36	2.68
Saratoga town, Wood County.....	2,085	1,540	32.5	1,311	28.5	133	55.6	545	432	158	2.47	2.80
Sarona town, Washburn County.....	162	99	37.4	81	33.3	10	70.0	63	47	14	2.33	2.84
Sauk City village, Sauk County.....	1,431	871	49.8	647	43.6	146	71.9	560	470	197	2.30	2.93
Saukville village, Ozaukee County.....	1,766	1,208	49.4	947	45.9	184	63.6	558	462	100	2.52	3.06
Saukville town, Ozaukee County.....	704	555	32.6	500	31.6	29	34.5	149	129	58	2.59	2.93
Saxeville town, Waushara County.....	421	308	30.2	277	27.8	20	35.0	113	91	39	2.34	2.69
Saxon CDP, Iron County.....	45	25	32.0	18	22.2	5	80.0	20	17	8	2.00	2.64
Saxon town, Iron County.....	147	97	30.9	83	28.9	10	50.0	50	42	22	2.20	2.70
Sayner CDP, Vilas County.....	97	62	35.5	48	31.3	7	57.1	35	26	14	2.13	2.58
Scandinavia village, Waupaca County.....	147	97	46.4	70	45.7	20	55.0	50	40	20	2.47	2.97
Scandinavia town, Waupaca County.....	426	329	36.8	292	35.6	19	42.1	97	81	27	2.50	2.84
Schleswig town, Manitowoc County.....	763	602	34.1	546	33.0	22	40.9	161	125	50	2.57	2.90
Schley town, Lincoln County.....	378	271	35.4	233	32.6	18	33.3	107	77	18	2.47	2.89
Schoepke town, Oneida County.....	188	122	24.6	103	18.4	12	50.0	66	53	15	2.06	2.46
Schofield city, Marathon County.....	994	549	41.7	381	31.5	107	64.5	445	364	124	2.18	2.84
Scott town, Brown County.....	1,337	1,038	44.0	927	42.0	66	56.1	299	237	72	2.64	2.96
Scott town, Burnett County.....	250	158	12.0	138	8.7	9	22.2	92	72	37	1.94	2.32
Scott town, Columbia County.....	290	223	47.1	187	44.9	19	52.6	67	57	20	3.12	3.63
Scott town, Crawford County.....	183	140	30.7	120	26.7	10	70.0	43	34	13	2.52	2.79
Scott town, Lincoln County.....	537	434	40.1	388	38.7	28	46.4	103	81	36	2.67	2.96
Scott town, Monroe County.....	48	39	25.6	32	25.0	3	0.0	9	9	2	2.81	3.08
Scott town, Sheboygan County.....	697	522	38.7	468	37.6	32	56.3	175	129	51	2.60	2.97
Seif town, Clark County.....	86	47	29.8	42	26.2	2	50.0	39	36	13	2.00	2.72
Seneca town, Crawford County.....	338	242	39.3	215	37.7	17	52.9	96	76	35	2.56	3.06
Seneca town, Green Lake County.....	165	131	32.8	122	29.5	6	83.3	34	28	14	2.47	2.73
Seneca town, Shawano County.....	212	161	36.0	136	33.8	14	42.9	51	42	13	2.61	2.98
Seneca town, Wood County.....	411	324	35.8	291	35.1	23	39.1	87	66	25	2.73	3.01
Sevastopol town, Door County.....	1,138	849	25.9	774	23.9	49	49.0	289	243	130	2.31	2.65
Seven Mile Creek town, Juneau County.....	155	88	38.6	70	37.1	9	55.6	67	47	16	2.31	2.95
Sextonville CDP, Richland County.....	207	148	51.4	101	40.6	29	75.9	59	45	21	2.66	3.05
Seymour CDP, Eau Claire County.....	574	435	33.8	362	29.3	36	52.8	139	111	40	2.47	2.80
Seymour town, Eau Claire County.....	1,232	966	37.4	837	35.0	69	50.7	266	197	61	2.60	2.89
Seymour town, Lafayette County.....	143	112	52.7	94	54.3	6	50.0	31	24	13	3.12	3.56
Seymour city, Outagamie County.....	1,458	915	50.9	691	45.2	166	70.5	543	467	236	2.36	2.99
Seymour town, Outagamie County.....	438	351	40.7	318	39.0	20	45.0	87	72	29	2.72	3.06
Shanagolden town, Ashland County.....	55	39	41.0	31	29.0	2	100.0	16	13	6	2.27	2.67
Sharon town, Portage County.....	775	589	38.0	516	36.6	44	52.3	186	153	62	2.56	2.93
Sharon village, Walworth County.....	594	406	50.5	294	45.2	76	65.8	188	147	38	2.70	3.24
Sharon town, Walworth County.....	346	259	33.6	222	33.3	21	33.3	87	67	28	2.62	3.03
Shawano city, Shawano County.....	3,960	2,299	45.4	1,611	36.6	498	68.5	1,661	1,410	674	2.24	2.89
Sheboygan city, Sheboygan County.....	20,308	12,219	47.5	8,823	40.7	2,366	68.2	8,089	6,778	2,471	2.38	3.06
Sheboygan town, Sheboygan County.....	2,999	2,109	38.0	1,904	36.2	132	53.0	890	738	355	2.42	2.90
Sheboygan Falls city, Sheboygan County.....	3,480	2,152	42.1	1,746	36.9	299	63.9	1,328	1,147	519	2.22	2.82
Sheboygan Falls town, Sheboygan County.....	706	530	32.3	462	30.3	44	47.7	176	150	58	2.43	2.81
Shelby town, La Crosse County.....	1,918	1,418	37.1	1,252	35.5	113	46.0	500	402	177	2.45	2.84
Sheldon town, Monroe County.....	208	166	51.8	148	50.7	7	57.1	42	34	14	3.50	4.03
Sheldon village, Rusk County.....	116	67	28.4	53	18.9	11	54.5	49	42	15	2.04	2.64
Shell Lake city, Washburn County.....	594	357	41.2	274	33.9	62	71.0	237	213	135	2.16	2.80
Sheridan town, Dunn County.....	175	133	33.1	116	27.6	9	77.8	42	34	11	2.59	2.96
Sherman town, Clark County.....	284	232	50.4	202	50.0	12	58.3	52	45	13	3.11	3.47
Sherman town, Dunn County.....	337	248	33.9	221	32.1	10	30.0	89	65	26	2.52	2.85
Sherman town, Iron County.....	150	101	12.9	89	12.4	6	16.7	49	43	26	1.92	2.29
Sherman town, Sheboygan County.....	566	452	37.4	393	35.4	29	58.6	114	93	32	2.66	2.97
Sherry town, Wood County.....	296	227	40.5	195	40.0	15	53.3	69	56	23	2.71	3.09
Sherwood village, Calumet County.....	986	830	46.3	754	44.6	48	60.4	156	120	44	2.75	3.00
Sherwood town, Clark County.....	93	69	30.4	55	32.7	9	33.3	24	21	7	2.37	2.77
Shields town, Dodge County.....	219	164	29.3	141	28.4	7	0.0	55	40	14	2.53	2.84
Shields town, Marquette County.....	248	165	23.6	142	20.4	14	35.7	83	66	31	2.22	2.64
Shiocton village, Outagamie County.....	372	255	49.0	178	39.9	47	74.5	117	98	34	2.48	2.96
Shorewood village, Milwaukee County.....	6,381	3,109	46.5	2,427	43.9	488	57.2	3,272	2,489	735	2.06	2.83
Shorewood Hills village, Dane County.....	620	478	44.6	434	43.1	29	51.7	142	118	69	2.52	2.90
Shullsburg city, Lafayette County.....	534	324	44.4	255	37.3	47	70.2	210	189	96	2.30	2.96
Shullsburg town, Lafayette County.....	135	106	36.8	89	34.8	5	60.0	29	24	6	2.62	2.95
Sigel town, Chippewa County.....	390	298	38.3	254	34.6	26	57.7	92	70	25	2.68	3.01
Sigel town, Wood County.....	423	332	30.4	299	29.8	17	35.3	91	77	30	2.48	2.79

Table 8.

Households and Families: 2010—Con.

[For information on confidentiality protection, nonsampling error, and definitions, see Selected Appendixes at <www.census.gov/prod/cen2010/cph-1-a.pdf>]

State County Place and County Subdivision	Total households	Family households						Nonfamily households			Average size	
		Total		Husband-wife family		Female householder, no husband present		Total	Householder living alone		House- holds	Families
		Number	Percent with own children under 18 years	Number	Percent with own children under 18 years	Number	Percent with own children under 18 years		Total	65 years and over		
PLACE AND COUNTY SUBDIVISION—Con.												
Silver Cliff town, Marinette County.....	218	151	19.2	143	18.9	6	33.3	67	55	32	2.25	2.71
Silver Lake village, Kenosha County.....	908	629	51.7	476	48.1	100	61.0	279	225	78	2.65	3.18
Sioux Creek town, Barron County.....	235	181	40.9	157	39.5	15	60.0	54	39	8	2.79	3.18
Siren village, Burnett County.....	376	212	45.3	141	31.9	48	75.0	164	148	73	2.12	2.76
Siren town, Burnett County.....	408	275	29.1	217	24.4	35	40.0	133	110	52	2.29	2.70
Sister Bay village, Door County.....	457	217	21.2	184	16.8	23	47.8	240	216	136	1.75	2.43
Skanawan town, Lincoln County.....	165	127	25.2	114	23.7	7	42.9	38	31	14	2.37	2.70
Slinger village, Washington County.....	2,029	1,390	50.1	1,070	44.9	223	65.9	639	512	153	2.48	2.99
Smelser town, Grant County.....	301	238	37.0	209	34.9	13	53.8	63	51	21	2.64	2.95
Sobieski CDP, Oconto County.....	97	65	53.8	57	49.1	3	66.7	32	22	9	2.67	3.15
Soldiers Grove village, Crawford County.....	251	138	42.8	94	39.4	30	46.7	113	101	47	2.11	2.78
Solon Springs village, Douglas County.....	263	168	38.1	132	28.8	26	73.1	95	76	39	2.28	2.81
Solon Springs town, Douglas County.....	380	267	37.8	233	34.8	17	58.8	113	93	44	2.39	2.84
Somers town, Kenosha County.....	3,667	2,332	37.0	1,879	33.9	302	51.7	1,335	1,041	290	2.39	2.95
Somerset village, St. Croix County.....	990	654	65.1	434	58.3	147	80.3	336	236	60	2.64	3.15
Somerset town, St. Croix County.....	1,391	1,129	48.4	952	46.4	96	58.3	262	185	45	2.90	3.20
Somo town, Lincoln County.....	52	31	25.8	27	25.9	2	0.0	21	13	5	2.19	2.65
South Fork town, Rusk County.....	59	32	31.3	30	26.7	1	100.0	27	23	12	2.03	2.78
South Lancaster town, Grant County.....	266	205	43.9	169	39.6	22	50.0	61	48	17	2.69	3.02
South Milwaukee city, Milwaukee County.....	9,043	5,475	43.4	3,913	37.3	1,072	60.8	3,568	2,963	1,149	2.31	2.93
South Wayne village, Lafayette County.....	206	121	50.4	93	39.8	14	85.7	85	74	36	2.37	3.07
Sparta city, Monroe County.....	3,986	2,342	48.1	1,568	39.3	558	67.6	1,644	1,343	534	2.32	2.95
Sparta town, Monroe County.....	1,128	907	37.9	776	34.3	73	53.4	221	165	78	2.69	2.93
Spencer village, Marathon County.....	816	540	45.2	412	37.6	90	70.0	276	227	101	2.36	2.86
Spencer town, Marathon County.....	550	445	48.3	401	47.4	24	54.2	105	80	23	2.86	3.14
Spider Lake town, Sawyer County.....	183	110	13.6	98	12.2	5	20.0	73	62	33	1.92	2.36
Spirit town, Price County.....	123	84	22.6	69	17.4	5	20.0	39	32	13	2.25	2.65
Spooner city, Washburn County.....	1,180	666	47.9	439	38.0	159	71.1	514	449	216	2.18	2.84
Spooner town, Washburn County.....	296	209	35.4	187	33.7	11	54.5	87	73	26	2.38	2.83
Spring Brook town, Dunn County.....	582	466	39.5	415	37.6	24	58.3	116	86	34	2.68	2.94
Springbrook town, Washburn County.....	214	134	26.9	96	17.7	22	54.5	80	65	28	2.08	2.47
Springdale town, Dane County.....	717	579	42.3	520	39.8	33	69.7	138	96	34	2.66	2.93
Springfield town, Dane County.....	1,014	797	42.2	701	39.4	51	66.7	217	155	51	2.70	3.00
Springfield town, Jackson County.....	211	162	43.2	140	44.3	11	36.4	49	35	10	2.95	3.40
Springfield town, Marquette County.....	365	239	29.3	214	28.5	16	43.8	126	101	41	2.27	2.78
Springfield town, St. Croix County.....	350	264	36.4	235	37.0	16	31.3	86	72	17	2.66	3.10
Springfield CDP, Walworth County.....	61	44	36.4	34	29.4	4	75.0	17	15	9	2.59	3.00
Spring Green village, Sauk County.....	690	433	48.0	348	41.4	59	81.4	257	230	128	2.27	2.88
Spring Green town, Sauk County.....	716	506	39.1	425	35.5	53	62.3	210	166	56	2.37	2.81
Spring Grove town, Green County.....	316	256	37.9	223	36.8	17	47.1	60	44	16	2.77	3.01
Spring Lake town, Pierce County.....	224	174	32.8	153	30.1	10	50.0	50	36	12	2.51	2.80
Spring Prairie town, Walworth County.....	802	645	36.1	578	34.4	39	48.7	157	118	38	2.72	2.99
Springvale town, Columbia County.....	202	157	41.4	135	38.5	11	54.5	45	39	16	2.57	2.94
Springvale town, Fond du Lac County.....	271	206	40.8	175	40.0	12	33.3	65	53	27	2.61	2.98
Spring Valley village.....	547	372	48.7	295	43.1	51	68.6	175	147	63	2.40	2.90
Pierce County (part).....	544	370	48.9	293	43.3	51	68.6	174	147	63	2.40	2.90
St. Croix County (part).....	3	2	0.0	2	0.0	0	(X)	1	0	0	2.00	2.00
Spring Valley town, Rock County.....	289	224	31.3	190	27.9	20	50.0	65	49	16	2.58	2.89
Springville town, Adams County.....	538	370	30.5	297	24.6	44	54.5	168	130	60	2.45	2.89
Springwater town, Waushara County.....	607	395	23.0	347	18.7	28	50.0	212	172	87	2.10	2.52
Spruce town, Oconto County.....	368	243	36.6	203	31.5	26	61.5	125	105	47	2.27	2.78
Stanford town, Barron County.....	273	202	42.6	170	40.6	17	70.6	71	58	26	2.61	3.00
Stanley town, Barron County.....	984	755	38.4	668	36.7	61	54.1	229	178	75	2.58	2.92
Stanley city.....	930	532	49.6	380	40.5	105	70.5	398	352	198	2.26	2.96
Chippewa County (part).....	928	530	49.6	379	40.6	104	70.2	398	352	198	2.26	2.96
Clark County (part).....	2	2	50.0	1	0.0	1	100.0	0	0	0	3.00	2.50
Stanton town, Dunn County.....	299	226	37.6	197	34.0	13	46.2	73	48	18	2.65	2.96
Stanton town, St. Croix County.....	347	270	38.5	226	35.8	24	58.3	77	63	16	2.59	2.89
Stark town, Vernon County.....	147	110	30.0	103	27.2	3	66.7	37	29	11	2.44	2.78
Star Prairie village, St. Croix County.....	230	155	48.4	109	38.5	28	75.0	75	64	18	2.44	2.95
Star Prairie town, St. Croix County.....	1,296	991	47.8	829	44.4	96	62.5	305	234	56	2.70	3.05
Stella town, Oneida County.....	263	201	34.3	175	32.0	14	50.0	62	52	22	2.47	2.81
Stephenson town, Marinette County.....	1,404	950	23.8	803	18.2	73	56.2	454	357	165	2.13	2.49
Sterling town, Polk County.....	335	222	34.2	187	31.0	20	50.0	113	89	23	2.36	2.87
Sterling town, Vernon County.....	233	180	42.8	161	41.6	5	80.0	53	44	13	2.72	3.11
Stetsonville village, Taylor County.....	242	156	46.2	115	36.5	28	71.4	86	77	36	2.24	2.76
Stettin town, Marathon County.....	999	766	39.0	687	36.5	44	63.6	233	191	67	2.56	2.93
Steuben village, Crawford County.....	51	34	52.9	27	48.1	5	80.0	17	15	10	2.57	3.12
Stevens Point city, Portage County.....	10,598	4,944	44.2	3,699	39.0	903	60.2	5,654	3,700	1,189	2.21	2.87
Stiles town, Oconto County.....	603	436	34.6	349	30.9	40	50.0	167	123	38	2.47	2.84

Table 8.
Households and Families: 2010—Con.

[For information on confidentiality protection, nonsampling error, and definitions, see Selected Appendixes at <www.census.gov/prod/cen2010/cph-1-a.pdf>]

State County Place and County Subdivision	Total households	Family households						Nonfamily households			Average size	
		Total		Husband-wife family		Female householder, no husband present		Total	Householder living alone		House- holds	Families
		Number	Percent with own children under 18 years	Number	Percent with own children under 18 years	Number	Percent with own children under 18 years		Total	65 years and over		
PLACE AND COUNTY SUBDIVISION—Con.												
Stinnett town, Washburn County.....	103	72	43.1	59	40.7	12	50.0	31	24	6	2.39	2.82
Stockbridge village, Calumet County.....	292	185	33.0	162	27.8	12	66.7	107	89	28	2.18	2.67
Stockbridge town, Calumet County.....	581	453	33.6	409	32.0	24	54.2	128	101	44	2.51	2.82
Stockholm village, Pepin County.....	36	21	14.3	19	10.5	2	50.0	15	14	6	1.83	2.33
Stockholm town, Pepin County.....	83	54	27.8	51	25.5	1	0.0	29	24	9	2.37	3.00
Stockton town, Portage County.....	1,087	873	42.4	784	41.1	45	57.8	214	175	52	2.68	3.00
Stoddard village, Vernon County.....	335	221	44.3	174	39.7	33	51.5	114	95	49	2.31	2.78
Stone Lake CDP.....	87	53	34.0	37	16.2	9	100.0	34	29	12	2.05	2.49
Sawyer County (part).....	50	32	40.6	21	19.0	7	100.0	18	14	4	2.24	2.63
Washburn County (part).....	37	21	23.8	16	12.5	2	100.0	16	15	8	1.78	2.29
Stone Lake town, Washburn County.....	218	147	32.7	122	29.5	13	61.5	71	55	30	2.33	2.80
Stoughton city, Dane County.....	5,133	3,296	49.7	2,531	45.2	549	64.7	1,837	1,508	634	2.41	2.99
Stratford village, Marathon County.....	666	433	48.7	338	43.8	58	69.0	233	209	89	2.37	2.97
Strickland town, Rusk County.....	113	81	24.7	61	23.0	13	38.5	32	31	11	2.41	2.86
Strongs Prairie town, Adams County.....	530	340	26.8	271	20.3	43	53.5	190	156	73	2.17	2.61
Strum village, Trempealeau County.....	440	293	48.8	215	41.4	47	78.7	147	127	70	2.42	2.95
Stubbs town, Rusk County.....	236	172	36.6	141	30.5	21	66.7	64	47	22	2.45	2.81
Sturgeon Bay city, Door County.....	4,288	2,385	41.3	1,822	34.4	415	65.1	1,903	1,668	748	2.07	2.74
Sturgeon Bay town, Door County.....	361	263	26.3	233	22.7	19	57.9	98	75	32	2.24	2.57
Sturtevant village, Racine County.....	2,103	1,373	45.6	990	40.4	257	56.8	730	593	210	2.44	2.99
Suamico village, Brown County.....	4,092	3,339	46.7	2,962	44.6	234	65.4	753	574	155	2.77	3.05
Sugar Camp town, Oneida County.....	729	511	30.3	454	26.4	34	61.8	218	181	80	2.32	2.76
Sugar Creek town, Walworth County.....	1,460	1,090	45.4	934	43.7	90	52.2	370	284	106	2.69	3.10
Sullivan village, Jefferson County.....	304	177	46.9	132	42.4	24	62.5	127	110	39	2.20	2.86
Sullivan town, Jefferson County.....	900	630	37.8	537	36.7	61	39.3	270	215	79	2.45	2.92
Summit town, Douglas County.....	438	321	35.8	277	30.7	25	68.0	117	100	35	2.43	2.82
Summit town, Juneau County.....	250	186	35.5	161	34.8	13	30.8	64	47	20	2.58	2.95
Summit town, Langlade County.....	71	51	31.4	45	28.9	1	0.0	20	16	9	2.30	2.67
Summit town, Waukesha County.....	1,727	1,364	38.9	1,218	37.6	90	45.6	363	297	128	2.65	2.99
Summit Lake CDP, Langlade County.....	63	38	47.4	27	37.0	7	57.1	25	20	6	2.29	2.74
Sumner town, Barron County.....	280	218	42.7	190	41.6	15	60.0	62	43	20	2.85	3.12
Sumner town, Jefferson County.....	356	245	28.2	197	26.4	29	27.6	111	86	47	2.32	2.72
Sumner town, Trempealeau County.....	307	240	37.1	195	33.8	26	46.2	67	49	17	2.64	2.92
Sumpter town, Sauk County.....	444	295	56.6	194	51.5	60	65.0	149	125	37	2.64	3.19
Sun Prairie city, Dane County.....	11,636	7,641	55.0	5,827	50.1	1,340	71.6	3,995	3,036	885	2.51	3.08
Sun Prairie town, Dane County.....	826	656	44.1	553	41.6	58	48.3	170	115	35	2.81	3.11
Superior city, Douglas County.....	11,670	6,548	46.6	4,341	37.8	1,575	66.1	5,122	4,040	1,408	2.23	2.84
Superior village, Douglas County.....	299	194	39.7	154	34.4	27	51.9	105	92	54	2.22	2.73
Superior town, Douglas County.....	852	656	34.1	580	31.4	49	49.0	196	145	48	2.54	2.86
Suring village, Oconto County.....	232	133	53.4	91	40.7	34	88.2	99	91	52	2.17	2.86
Sussex village, Waukesha County.....	4,039	2,932	53.0	2,429	50.4	364	67.6	1,107	910	322	2.60	3.09
Swiss town, Burnett County.....	355	229	28.8	166	20.5	40	45.0	126	96	39	2.23	2.63
Sylvan town, Richland County.....	183	132	36.4	115	38.3	7	14.3	51	42	14	3.01	3.60
Sylvester town, Green County.....	364	298	44.0	272	42.6	18	66.7	66	52	20	2.76	3.05
Taft town, Taylor County.....	160	122	39.3	108	39.8	9	22.2	38	28	11	2.69	3.09
Tainter town, Dunn County.....	979	697	34.1	614	29.3	54	63.0	282	219	69	2.36	2.76
Tainter Lake CDP, Dunn County.....	952	679	33.7	598	29.1	57	63.2	273	210	69	2.35	2.72
Taycheedah CDP, Fond du Lac County.....	273	215	37.2	189	35.4	13	53.8	58	42	10	2.58	2.88
Taycheedah town, Fond du Lac County.....	1,602	1,295	35.5	1,188	34.3	60	53.3	307	234	108	2.62	2.90
Taylor village, Jackson County.....	212	120	46.7	78	38.5	27	66.7	92	73	30	2.25	2.83
Tennyson village, Grant County.....	144	102	43.1	79	34.2	19	73.7	42	35	25	2.47	2.90
Texas town, Marathon County.....	645	505	30.1	443	28.2	34	44.1	140	111	40	2.50	2.81
Theresa village, Dodge County.....	539	365	37.5	294	32.7	41	56.1	174	153	60	2.34	2.85
Theresa town, Dodge County.....	386	316	39.6	274	38.0	22	54.5	70	53	17	2.78	3.05
Thiensville village, Ozaukee County.....	1,532	865	42.0	698	38.4	118	55.9	667	590	270	2.11	2.82
Thornapple town, Rusk County.....	324	224	33.9	185	31.4	19	52.6	100	83	35	2.39	2.84
Thornton CDP, Shawano County.....	29	21	28.6	19	21.1	2	100.0	8	7	4	2.24	2.57
Thorp city, Clark County.....	712	393	48.3	283	41.3	75	68.0	319	282	151	2.19	2.91
Thorp town, Clark County.....	273	205	49.8	168	48.8	20	55.0	68	54	20	2.96	3.47
Three Lakes CDP, Oneida County.....	299	166	37.3	131	29.8	25	72.0	133	113	58	2.02	2.67
Three Lakes town, Oneida County.....	996	647	27.7	544	23.5	61	47.5	349	294	161	2.10	2.57
Tichigan CDP, Racine County.....	1,886	1,491	44.0	1,320	42.4	92	57.6	395	306	73	2.72	3.05
Tiffany town, Dunn County.....	242	183	32.8	165	30.9	8	37.5	59	49	16	2.55	2.94
Tigerton village, Shawano County.....	332	182	42.9	130	33.1	33	69.7	150	126	63	2.23	2.98
Tilden town, Chippewa County.....	546	433	40.0	376	38.6	22	45.5	113	90	39	2.71	3.03
Tilleda CDP, Shawano County.....	38	23	52.2	17	35.3	5	100.0	15	12	5	2.29	2.91
Tipler town, Florence County.....	68	42	26.2	32	25.0	4	50.0	26	19	9	2.04	2.45
Tomah city, Monroe County.....	3,900	2,194	52.2	1,493	42.5	506	74.5	1,706	1,468	562	2.25	2.96
Tomah town, Monroe County.....	533	412	37.9	354	34.2	36	52.8	121	91	43	2.63	2.92
Tomahawk city, Lincoln County.....	1,480	875	44.0	637	36.4	159	65.4	605	515	224	2.20	2.81

Table 8.

Households and Families: 2010—Con.

[For information on confidentiality protection, nonsampling error, and definitions, see Selected Appendixes at <www.census.gov/prod/cen2010/cph-1-a.pdf>]

State County Place and County Subdivision	Total households	Family households						Nonfamily households			Average size	
		Total		Husband-wife family		Female householder, no husband present		Total	Householder living alone		House- holds	Families
		Number	Percent with own children under 18 years	Number	Percent with own children under 18 years	Number	Percent with own children under 18 years		Total	65 years and over		
PLACE AND COUNTY SUBDIVISION—Con.												
Tomahawk town, Lincoln County.....	193	123	22.8	104	19.2	7	28.6	70	54	21	2.16	2.58
Tony village, Rusk County.....	47	29	34.5	20	25.0	4	50.0	18	11	5	2.40	2.83
Townsend CDP, Oconto County.....	72	39	33.3	29	24.1	7	42.9	33	25	15	2.03	2.64
Townsend town, Oconto County.....	464	325	18.8	292	16.4	15	46.7	139	114	56	2.11	2.46
Trade Lake town, Burnett County.....	350	247	27.9	214	22.9	15	73.3	103	87	39	2.33	2.70
Trego CDP, Washburn County.....	97	65	32.3	53	24.5	9	77.8	32	24	9	2.34	2.77
Trego town, Washburn County.....	390	282	29.8	243	25.5	24	62.5	108	79	34	2.39	2.73
Trempealeu village, Trempealeau County..	704	426	42.0	336	35.7	58	70.7	278	234	96	2.17	2.74
Trempealeau town, Trempealeau County.....	689	524	38.2	466	37.3	27	44.4	165	137	57	2.55	2.94
Trenton town, Dodge County.....	464	367	40.1	328	40.2	19	42.1	97	76	24	2.79	3.13
Trenton town, Pierce County.....	718	539	37.3	459	31.8	45	68.9	179	136	54	2.54	2.89
Trenton town, Washington County.....	1,721	1,405	37.2	1,243	35.6	88	50.0	316	243	95	2.75	3.01
Trimble town, Pierce County.....	635	482	38.4	418	34.7	33	57.6	153	113	41	2.63	3.00
Tripp town, Bayfield County.....	91	64	32.8	53	32.1	8	50.0	27	17	4	2.54	2.89
Troy town, St. Croix County.....	1,665	1,364	47.3	1,232	45.9	76	53.9	301	214	54	2.83	3.12
Troy town, Sauk County.....	295	220	40.5	190	38.4	15	40.0	75	56	21	2.69	3.11
Troy town, Walworth County.....	914	696	32.0	601	31.4	42	42.9	218	163	62	2.57	2.91
True town, Rusk County.....	110	84	39.3	73	43.8	8	12.5	26	22	5	2.69	3.12
Tunnel City CDP, Monroe County.....	49	32	25.0	25	12.0	3	66.7	17	14	9	2.16	2.59
Turtle town, Rock County.....	956	710	36.5	599	32.1	65	61.5	246	210	96	2.48	2.86
Turtle Lake village.....	492	256	41.4	163	31.3	69	62.3	236	201	94	2.13	2.86
Barron County (part).....	455	231	40.3	151	31.1	58	58.6	224	190	87	2.10	2.84
Polk County (part).....	37	25	52.0	12	33.3	11	81.8	12	11	7	2.51	3.00
Turtle Lake CDP, Walworth County.....	144	85	40.0	72	38.9	6	33.3	59	47	18	2.38	3.06
Turtle Lake town, Barron County.....	242	175	41.1	146	39.0	14	35.7	67	54	20	2.58	2.99
Tustin CDP, Waushara County.....	57	36	22.2	29	20.7	2	0.0	21	18	10	2.05	2.53
Twin Lakes village, Kenosha County.....	2,345	1,618	44.7	1,223	41.0	253	57.7	727	572	202	2.55	3.04
Two Creeks town, Manitowoc County.....	169	118	39.0	103	37.9	7	71.4	51	44	23	2.59	3.13
Two Rivers city, Manitowoc County.....	5,119	3,156	40.6	2,476	34.7	470	63.2	1,963	1,695	779	2.27	2.86
Two Rivers town, Manitowoc County.....	759	567	27.0	501	25.7	30	33.3	192	157	70	2.36	2.70
Underhill town, Oconto County.....	350	249	31.7	217	28.6	15	33.3	101	79	23	2.52	2.98
Union town, Burnett County.....	163	99	28.3	87	21.8	9	66.7	64	55	26	2.09	2.62
Union town, Door County.....	384	301	37.9	260	35.4	21	47.6	83	65	29	2.60	2.89
Union town, Eau Claire County.....	983	753	38.2	616	35.9	85	44.7	230	168	53	2.69	2.99
Union town, Pierce County.....	231	171	45.6	138	42.8	11	81.8	60	51	20	2.64	3.09
Union town, Rock County.....	782	605	45.3	527	42.7	41	63.4	177	137	33	2.68	3.03
Union town, Vernon County.....	211	171	48.0	152	48.7	11	45.5	40	32	12	3.32	3.76
Union town, Waupaca County.....	320	237	39.2	203	36.9	16	56.3	83	60	20	2.52	2.89
Union Center village, Juneau County.....	95	58	31.0	48	29.2	4	0.0	37	31	16	2.11	2.57
Union Grove village, Racine County.....	1,881	1,269	51.7	912	46.1	252	66.7	612	513	181	2.51	3.06
Unity town, Clark County.....	269	216	50.0	182	51.6	15	33.3	53	44	12	3.26	3.68
Unity village.....	145	101	39.6	80	28.8	11	90.9	44	40	13	2.37	2.84
Clark County (part).....	61	46	32.6	33	18.2	6	83.3	15	14	5	2.28	2.61
Marathon County (part).....	84	55	45.5	47	36.2	5	100.0	29	26	8	2.43	3.04
Unity town, Trempealeau County.....	193	148	39.2	120	31.7	7	85.7	45	30	9	2.62	2.85
Upham town, Langlade County.....	320	218	22.9	185	18.4	22	36.4	102	87	36	2.11	2.49
Utica town, Crawford County.....	267	186	33.9	153	32.0	19	42.1	81	58	23	2.48	2.92
Utica town, Winnebago County.....	514	377	39.0	343	35.6	18	61.1	137	106	55	2.51	2.89
Valders village, Manitowoc County.....	406	272	46.7	208	39.4	48	75.0	134	119	49	2.37	2.90
Vance Creek town, Barron County.....	258	180	47.2	146	42.5	21	71.4	78	55	19	2.59	3.02
Vandenbroek town, Outagamie County.....	516	444	43.2	411	41.4	20	70.0	72	58	26	2.86	3.09
Van Dyne CDP, Fond du Lac County.....	113	81	32.1	68	32.4	8	12.5	32	25	4	2.47	2.90
Vermont town, Dane County.....	325	245	36.3	224	32.1	7	71.4	80	61	24	2.52	2.85
Vernon town, Waukesha County.....	2,790	2,358	33.5	2,144	32.5	122	36.1	432	332	122	2.70	2.93
Verona city, Dane County.....	4,223	2,845	57.0	2,297	53.7	407	72.7	1,378	1,158	399	2.50	3.09
Verona town, Dane County.....	746	592	37.2	538	35.1	30	60.0	154	122	33	2.61	2.93
Vesper village, Wood County.....	246	160	40.6	130	34.6	16	50.0	86	66	29	2.37	2.84
Vienna town, Dane County.....	540	433	46.9	380	44.2	29	58.6	107	82	23	2.74	3.03
Vilas town, Langlade County.....	93	63	38.1	58	36.2	3	33.3	30	24	8	2.51	3.10
Vinland town, Winnebago County.....	721	560	31.3	502	30.7	29	37.9	161	128	53	2.45	2.75
Viola village.....	279	184	44.0	140	37.9	32	56.3	95	76	37	2.51	3.06
Richland County (part).....	183	124	46.8	94	40.4	22	59.1	59	48	25	2.61	3.15
Vernon County (part).....	96	60	38.3	46	32.6	10	50.0	36	28	12	2.31	2.88
Viroqua city, Vernon County.....	2,029	1,059	46.1	792	37.8	202	69.3	970	875	467	2.06	2.86
Viroqua town, Vernon County.....	637	491	39.3	429	37.1	34	64.7	146	119	51	2.56	2.91
Wabeno CDP, Forest County.....	242	153	41.2	96	36.5	42	52.4	89	78	42	2.38	2.92
Wabeno town, Forest County.....	483	307	40.1	202	34.2	79	55.7	176	142	71	2.41	2.94
Wagner town, Marinette County.....	304	223	29.1	197	25.4	15	66.7	81	69	27	2.24	2.61
Waldo village, Sheboygan County.....	197	135	44.4	108	39.8	19	68.4	62	48	16	2.55	2.99
Waldwick town, Iowa County.....	188	134	36.6	117	33.3	6	33.3	54	43	16	2.49	2.99

Table 8.

Households and Families: 2010—Con.

[For information on confidentiality protection, nonsampling error, and definitions, see Selected Appendixes at <www.census.gov/prod/cen2010/cph-1-a.pdf>]

State County Place and County Subdivision	Total households	Family households						Nonfamily households			Average size	
		Total		Husband-wife family		Female householder, no husband present		Total	Householder living alone		House- holds	Families
		Number	Percent with own children under 18 years	Number	Percent with own children under 18 years	Number	Percent with own children under 18 years		Total	65 years and over		
PLACE AND COUNTY SUBDIVISION—Con.												
Wales village, Waukesha County.....		792	43.1	650	38.3	98	71.4	157	119	33	2.69	2.93
Walworth village, Walworth County.....	1,068	700	54.3	529	48.2	119	74.8	368	323	145	2.58	3.22
Walworth town, Walworth County.....	644	467	39.8	400	38.3	43	51.2	177	143	39	2.64	3.11
Warner town, Clark County.....	214	179	41.3	164	42.1	8	25.0	35	26	10	3.10	3.40
Warren town, St. Croix County.....	548	453	41.7	401	41.4	30	50.0	95	65	13	2.90	3.15
Warren town, Waushara County.....	268	195	34.4	160	33.1	18	22.2	73	59	23	2.49	2.87
Warrens village, Monroe County.....	154	96	50.0	75	46.7	17	58.8	58	50	30	2.36	3.03
Wascott town, Douglas County.....	340	226	13.7	199	9.5	14	42.9	114	92	39	1.99	2.34
Washburn city, Bayfield County.....	934	531	43.3	397	36.5	92	60.9	403	358	158	2.15	2.82
Washburn town, Bayfield County.....	222	168	28.0	158	25.9	7	71.4	54	42	15	2.39	2.74
Washburn town, Clark County.....	115	83	32.5	71	29.6	6	50.0	32	27	10	2.52	2.93
Washington town, Door County.....	342	227	21.6	204	17.6	14	57.1	115	98	55	2.07	2.50
Washington town, Eau Claire County.....	2,758	2,050	38.6	1,788	35.9	170	57.6	708	537	253	2.57	2.95
Washington town, Green County.....	308	243	41.6	217	40.1	14	50.0	65	44	9	2.63	2.91
Washington town, La Crosse County.....	207	170	35.3	152	33.6	9	44.4	37	31	15	2.70	2.96
Washington town, Rusk County.....	153	101	22.8	88	17.0	5	40.0	52	38	16	2.22	2.65
Washington town, Sauk County.....	320	264	42.0	216	42.1	21	47.6	56	45	17	3.12	3.39
Washington town, Shawano County.....	854	591	27.4	510	22.5	46	52.2	263	219	110	2.22	2.61
Washington town, Vilas County.....	679	463	26.8	398	22.9	37	54.1	216	184	89	2.14	2.54
Waterford village, Racine County.....	2,114	1,483	48.6	1,175	44.6	216	62.5	631	516	255	2.54	3.04
Waterford town, Racine County.....	2,322	1,844	42.9	1,628	41.3	119	56.3	478	372	98	2.73	3.06
Waterloo town, Grant County.....	224	164	34.1	136	31.6	13	23.1	60	48	24	2.46	2.84
Waterloo city, Jefferson County.....	1,331	867	50.3	684	45.6	122	63.9	464	388	150	2.49	3.09
Waterloo town, Jefferson County.....	339	264	42.0	239	40.6	9	55.6	75	52	21	2.68	3.02
Watertown city.....	9,187	6,006	47.2	4,595	41.2	966	68.0	3,181	2,629	1,209	2.46	3.03
Dodge County (part).....	3,455	2,216	42.6	1,797	38.5	268	56.3	1,239	1,075	655	2.37	2.97
Jefferson County (part).....	5,732	3,790	49.9	2,798	42.9	698	72.5	1,942	1,554	554	2.52	3.06
Watertown town, Jefferson County.....	754	573	36.0	514	32.1	28	67.9	181	140	66	2.61	2.95
Waterville town, Pepin County.....	345	231	40.7	201	37.8	22	59.1	114	95	38	2.41	2.95
Watterstown town, Grant County.....	133	93	35.5	78	33.3	3	33.3	40	35	17	2.48	2.98
Waubesa town, Pepin County.....	149	121	43.8	111	42.3	5	80.0	28	20	9	2.84	3.15
Waubeka CDP, Ozaukee County.....	251	192	40.6	170	40.0	11	36.4	59	48	15	2.60	3.00
Waukau CDP, Winnebago County.....	116	80	30.0	70	31.4	4	25.0	36	30	13	2.20	2.66
Waukechon town, Shawano County.....	369	285	41.4	257	40.5	19	57.9	84	71	28	2.77	3.16
Waukesha city, Waukesha County.....	28,295	17,506	48.6	13,257	45.0	3,039	62.4	10,789	8,569	2,634	2.40	3.02
Waukesha town, Waukesha County.....	3,313	2,775	38.0	2,511	38.0	144	34.0	538	427	194	2.76	3.02
Waumandee CDP, Buffalo County.....	35	19	21.1	13	7.7	2	50.0	16	16	7	1.94	2.63
Waumandee town, Buffalo County.....	190	132	35.6	117	34.2	8	50.0	58	51	19	2.48	3.01
Waunakee village, Dane County.....	4,344	3,316	57.9	2,792	55.0	381	75.1	1,028	847	367	2.76	3.20
Waupaca city, Waupaca County.....	2,702	1,356	47.9	944	39.0	294	70.1	1,346	1,160	561	2.10	2.92
Waupaca town, Waupaca County.....	462	362	35.9	319	32.3	22	54.5	100	82	32	2.54	2.84
Waupun city.....	3,485	2,259	44.4	1,747	37.6	322	67.4	1,226	1,058	455	2.35	2.91
Dodge County (part).....	2,076	1,278	45.9	952	37.7	215	70.2	798	684	266	2.28	2.89
Fond du Lac County (part).....	1,409	981	42.4	795	37.5	107	61.7	428	374	189	2.45	2.94
Waupun town, Fond du Lac County.....	506	417	37.9	377	36.6	22	45.5	89	72	34	2.72	2.98
Wausau city, Marathon County.....	16,487	9,415	45.9	6,709	39.2	1,890	63.8	7,072	5,835	2,152	2.31	3.02
Wausau town, Marathon County.....	860	684	31.7	609	30.4	40	42.5	176	140	74	2.57	2.84
Wausaukee village, Marinette County.....	275	145	44.8	92	26.1	35	71.4	130	115	66	2.09	2.78
Wausaukee town, Marinette County.....	454	330	31.2	298	29.2	15	40.0	124	104	52	2.35	2.75
Wautoma city, Waushara County.....	945	487	50.7	308	40.9	136	67.6	458	417	205	2.21	3.13
Wautoma town, Waushara County.....	546	383	31.3	329	29.2	33	45.5	163	135	59	2.34	2.78
Wauwatosa city, Milwaukee County.....	20,435	11,969	45.2	9,652	43.1	1,668	55.6	8,466	7,018	2,963	2.23	2.92
Wauzeka village, Crawford County.....	273	184	48.9	128	36.7	38	76.3	89	66	27	2.60	3.04
Wauzeka town, Crawford County.....	167	121	37.2	105	34.3	7	71.4	46	43	20	2.53	3.02
Wayne town, Lafayette County.....	179	134	41.0	117	40.2	9	33.3	45	38	20	2.74	3.18
Wayne town, Washington County.....	768	649	43.3	583	42.4	24	45.8	119	94	28	2.81	3.05
Webb Lake town, Burnett County.....	164	104	11.5	95	6.3	6	83.3	60	46	31	1.90	2.27
Webster village, Burnett County.....	308	172	45.9	98	34.7	54	68.5	136	123	69	2.12	2.76
Webster town, Vernon County.....	271	199	42.2	172	40.1	18	61.1	72	57	19	2.87	3.37
Weirgor town, Sawyer County.....	154	94	24.5	84	25.0	2	50.0	60	45	25	2.16	2.67
Wellington town, Monroe County.....	217	172	40.1	150	39.3	10	50.0	45	39	19	2.86	3.26
Wells town, Monroe County.....	206	152	38.2	133	36.8	9	55.6	54	43	16	2.52	2.94
Wescott town, Shawano County.....	1,427	938	31.7	771	25.4	80	55.0	489	377	163	2.23	2.66
West Allis city, Milwaukee County.....	27,454	14,601	44.3	9,953	38.5	3,276	58.8	12,853	10,585	3,637	2.17	2.90
West Baraboo village, Sauk County.....	595	365	44.7	250	36.4	78	66.7	230	161	34	2.38	2.87
West Bend city, Washington County.....	12,769	8,250	47.5	6,399	42.5	1,283	66.6	4,519	3,725	1,582	2.39	2.96
West Bend town, Washington County.....	1,790	1,363	35.1	1,249	34.6	54	35.2	427	372	236	2.53	2.92
Westboro CDP, Taylor County.....	82	51	43.1	43	39.5	3	66.7	31	20	4	2.32	2.76
Westboro town, Taylor County.....	288	208	33.2	180	32.2	12	25.0	80	63	18	2.38	2.77
Westby city, Vernon County.....	929	575	46.3	454	41.0	86	70.9	354	312	139	2.30	2.93

Table 8.

Households and Families: 2010—Con.

[For information on confidentiality protection, nonsampling error, and definitions, see Selected Appendixes at <www.census.gov/prod/cen2010/cph-1-a.pdf>]

State County Place and County Subdivision	Total households	Family households						Nonfamily households			Average size	
		Total		Husband-wife family		Female householder, no husband present		Total	Householder living alone		House- holds	Families
		Number	Percent with own children under 18 years	Number	Percent with own children under 18 years	Number	Percent with own children under 18 years		Total	65 years and over		
PLACE AND COUNTY SUBDIVISION—Con.												
Westfield village, Marquette County.....	523	321	52.0	222	42.8	67	73.1	202	171	93	2.40	3.03
Westfield town, Marquette County.....	357	260	30.4	226	26.5	21	42.9	97	65	30	2.43	2.75
Westfield town, Sauk County.....	213	161	39.1	150	39.3	6	50.0	52	46	19	2.68	3.16
Westford town, Dodge County.....	517	382	30.6	334	27.8	20	55.0	135	105	47	2.38	2.70
Westford town, Richland County.....	193	143	36.4	127	35.4	10	30.0	50	44	20	2.72	3.15
West Kewaunee town, Kewaunee County....	477	364	44.5	312	42.6	25	48.0	113	93	29	2.72	3.14
West Marshland town, Burnett County.....	151	103	39.8	86	36.0	10	60.0	48	39	6	2.43	2.91
West Milwaukee village, Milwaukee County..	1,979	856	53.7	509	47.3	247	66.4	1,123	902	185	2.12	3.14
Weston town, Clark County.....	254	196	42.9	172	39.5	10	70.0	58	50	25	2.75	3.12
Weston town, Dunn County.....	230	161	46.0	144	43.1	6	50.0	69	53	15	2.58	3.07
Weston village, Marathon County.....	5,772	3,928	50.7	2,958	44.8	655	68.4	1,844	1,451	458	2.54	3.06
Weston town, Marathon County.....	228	191	44.5	167	43.7	14	57.1	37	27	11	2.77	3.02
West Point town, Columbia County.....	762	578	38.2	530	37.4	28	35.7	184	141	50	2.57	2.94
Westport town, Dane County.....	1,782	1,151	32.9	1,025	29.6	73	54.8	631	537	262	2.20	2.73
West Salem village, La Crosse County.....	1,831	1,259	51.4	974	44.8	200	75.0	572	492	218	2.48	2.99
West Sweden town, Polk County.....	290	211	33.2	182	30.2	14	42.9	79	62	25	2.41	2.79
Weyauwega city, Waupaca County.....	746	473	48.2	324	41.0	93	62.4	273	222	87	2.43	2.98
Weyauwega town, Waupaca County.....	237	159	38.4	137	38.7	10	20.0	78	65	28	2.46	2.93
Weyerhaeuser village, Rusk County.....	116	60	35.0	42	31.0	11	36.4	56	49	21	2.05	2.83
Wheatland town, Kenosha County.....	1,300	948	40.8	759	37.9	107	57.0	352	264	86	2.59	3.00
Wheatland town, Vernon County.....	255	158	29.7	136	27.2	15	53.3	97	81	33	2.20	2.75
Wheaton town, Chippewa County.....	1,001	798	37.8	710	35.4	45	53.3	203	148	53	2.69	2.97
Wheeler village, Dunn County.....	127	79	45.6	48	43.8	21	52.4	48	32	16	2.74	3.32
Whitefish Bay village, Milwaukee County.....	5,355	3,944	54.4	3,430	54.0	389	57.3	1,411	1,166	430	2.63	3.13
Whitehall city, Trempealeau County.....	665	382	45.0	291	36.4	63	79.4	283	242	110	2.24	2.92
White Lake village, Langlade County.....	156	100	43.0	63	25.4	26	88.5	56	48	25	2.33	2.87
Whitelaw village, Manitowoc County.....	301	225	39.6	193	35.2	18	72.2	76	64	21	2.51	2.93
White Oak Springs town, Lafayette County...	43	30	43.3	27	37.0	1	100.0	13	11	4	2.74	3.30
White River town, Ashland County.....	289	217	52.5	194	51.0	17	70.6	72	61	28	3.19	3.82
Whitestown town, Vernon County.....	193	135	37.0	125	35.2	5	60.0	58	48	13	2.60	3.18
Whitewater city.....	4,766	1,781	46.7	1,247	41.1	353	64.0	2,985	1,649	459	2.28	3.01
Jefferson County (part).....	552	255	49.4	182	47.3	49	57.1	297	127	35	2.53	3.18
Walworth County (part).....	4,214	1,526	46.2	1,065	40.1	304	65.1	2,688	1,522	424	2.24	2.98
Whitewater town, Walworth County.....	578	443	34.1	405	31.9	23	52.2	135	107	47	2.53	2.85
Whiting village, Portage County.....	750	436	32.1	365	29.0	50	44.0	314	271	146	2.13	2.77
Whittlesey CDP, Taylor County.....	43	33	42.4	25	32.0	4	75.0	10	9	3	2.44	2.76
Wien town, Marathon County.....	283	228	42.5	202	43.1	13	38.5	55	49	22	2.91	3.29
Wild Rose village, Waushara County.....	316	174	39.1	128	29.7	36	66.7	142	134	78	2.05	2.78
Wilkinson town, Rusk County.....	21	12	25.0	11	27.3	0	(X)	9	8	2	1.90	2.50
Willard town, Rusk County.....	213	143	30.8	117	27.4	13	53.8	70	57	29	2.37	2.87
Williams Bay village, Walworth County.....	1,061	706	41.4	572	35.8	94	71.3	355	300	104	2.35	2.87
Williamstown town, Dodge County.....	277	231	38.5	196	36.2	19	52.6	46	29	12	2.73	2.91
Willow town, Richland County.....	195	153	38.6	133	39.1	9	22.2	42	34	13	2.90	3.21
Willow Springs town, Lafayette County.....	283	214	39.3	181	34.8	16	62.5	69	55	26	2.68	3.01
Wilmot CDP, Kenosha County.....	179	130	36.2	103	29.1	15	60.0	49	37	14	2.47	2.85
Wilson town, Dunn County.....	201	151	40.4	129	38.0	11	63.6	50	35	13	2.64	3.03
Wilson town, Eau Claire County.....	179	133	39.8	114	39.5	11	54.5	46	39	17	2.71	3.14
Wilson town, Lincoln County.....	137	105	23.8	88	19.3	9	55.6	32	29	13	2.26	2.58
Wilson town, Rusk County.....	38	33	36.4	31	35.5	2	50.0	5	5	2	2.79	3.03
Wilson village, St. Croix County.....	72	54	38.9	47	34.0	5	60.0	18	13	8	2.56	2.91
Wilson town, Sheboygan County.....	1,314	1,047	34.9	968	34.0	46	47.8	267	221	100	2.53	2.85
Wilton village, Monroe County.....	203	130	45.4	90	41.1	25	52.0	73	62	23	2.48	3.03
Wilton town, Monroe County.....	276	225	51.6	197	51.8	14	35.7	51	40	13	3.72	4.24
Winchester town, Vilas County.....	190	124	17.7	114	15.8	7	14.3	66	54	28	2.02	2.45
Winchester CDP, Winnebago County.....	267	205	42.4	183	38.8	13	61.5	62	49	16	2.51	2.85
Winchester town, Winnebago County.....	692	537	39.1	479	36.3	31	58.1	155	127	49	2.55	2.89
Wind Lake CDP, Racine County.....	1,986	1,536	43.9	1,319	40.9	134	64.9	450	333	108	2.69	3.03
Wind Point village, Racine County.....	731	551	29.9	513	28.8	27	44.4	180	159	88	2.36	2.75
Windsor CDP, Dane County.....	1,451	1,005	45.3	818	40.0	127	66.9	446	341	140	2.46	2.91
Windsor town, Dane County.....	2,432	1,815	44.3	1,534	40.6	180	62.8	617	447	173	2.61	2.97
Winfield town, Sauk County.....	315	254	37.4	222	36.5	20	35.0	61	48	13	2.72	3.00
Wingville town, Grant County.....	127	95	44.2	86	40.7	3	100.0	32	21	9	2.81	3.24
Winneconne village, Winnebago County.....	1,027	678	42.2	558	38.5	77	54.5	349	295	127	2.32	2.87
Winneconne town, Winnebago County.....	948	715	36.1	649	33.9	44	54.5	233	186	82	2.48	2.85
Winter village, Sawyer County.....	153	75	50.7	45	40.0	19	73.7	78	66	34	2.05	2.87
Winter town, Sawyer County.....	402	278	18.3	242	14.9	20	55.0	124	95	39	2.14	2.47
Wiota town, Lafayette County.....	349	254	31.5	224	29.5	16	56.3	95	76	33	2.45	2.82
Wisconsin Dells city.....	1,148	659	43.6	469	36.5	118	66.9	489	389	147	2.26	2.87
Adams County (part).....	31	11	45.5	9	33.3	1	100.0	20	13	3	1.97	2.73
Columbia County (part).....	1,042	602	43.0	427	36.5	107	65.4	440	352	139	2.27	2.87
Juneau County (part).....	1	1	0.0	1	0.0	0	(X)	0	0	0	2.00	2.00
Sauk County (part).....	74	45	51.1	32	37.5	10	80.0	29	24	5	2.36	3.00

Table 8.

Households and Families: 2010—Con.

[For information on confidentiality protection, nonsampling error, and definitions, see Selected Appendixes at <www.census.gov/prod/cen2010/cph-1-a.pdf>]

State County Place and County Subdivision	Total households	Family households						Nonfamily households			Average size	
		Total		Husband-wife family		Female householder, no husband present		Householder living alone				
		Number	Percent with own children under 18 years	Number	Percent with own children under 18 years	Number	Percent with own children under 18 years	Total	Total	65 years and over	House- holds	Families
PLACE AND COUNTY SUBDIVISION—Con.												
Wisconsin Rapids city, Wood County.....	8,296	4,626	45.2	3,242	35.9	988	68.6	3,670	3,209	1,394	2.17	2.87
Withee village, Clark County.....	232	131	39.7	97	35.1	21	66.7	101	86	39	2.10	2.76
Withee town, Clark County.....	292	234	50.9	214	49.1	8	75.0	58	47	19	3.28	3.72
Wittenberg village, Shawano County.....	427	231	50.6	152	40.1	57	77.2	196	173	79	2.19	2.94
Wittenberg town, Shawano County.....	312	233	32.6	201	30.8	17	41.2	79	59	28	2.50	2.85
Wolf River town, Langlade County.....	347	241	17.8	211	16.1	10	10.0	106	92	38	2.05	2.41
Wolf River town, Winnebago County.....	538	375	24.0	320	21.9	26	34.6	163	134	65	2.21	2.62
Woneewoc village, Juneau County.....	359	215	46.5	156	37.8	43	72.1	144	123	64	2.25	2.84
Woneewoc town, Juneau County.....	270	194	34.5	167	32.3	14	57.1	76	60	24	2.52	2.93
Wood town, Wood County.....	303	231	32.5	200	31.5	13	53.8	72	56	16	2.63	3.00
Woodboro town, Oneida County.....	351	248	28.6	220	28.6	20	30.0	103	81	34	2.31	2.71
Woodford CDP, Lafayette County.....	31	19	36.8	15	33.3	3	66.7	12	10	4	2.23	2.84
Woodland town, Sauk County.....	272	218	35.8	194	35.1	15	33.3	54	43	20	2.90	3.26
Woodman village, Grant County.....	49	33	45.5	24	41.7	3	66.7	16	13	3	2.69	3.30
Woodman town, Grant County.....	77	53	26.4	42	19.0	6	50.0	24	21	5	2.40	2.85
Woodmohr town, Chippewa County.....	342	276	38.4	247	35.6	18	83.3	66	53	22	2.73	3.02
Wood River town, Burnett County.....	384	268	38.1	218	34.9	29	37.9	116	94	28	2.48	2.92
Woodruff CDP, Oneida County.....	455	217	42.9	141	31.9	60	70.0	238	199	113	1.97	2.78
Woodruff town, Oneida County.....	948	563	33.0	458	27.7	76	63.2	385	326	179	2.10	2.68
Woodville town, Calumet County.....	337	287	41.5	249	41.0	17	47.1	50	41	18	2.91	3.15
Woodville village, St. Croix County.....	525	334	57.2	240	50.4	62	79.0	191	155	54	2.49	3.05
Worcester town, Price County.....	695	483	29.0	432	27.5	32	34.4	212	182	76	2.24	2.69
Worden town, Clark County.....	213	171	49.7	151	46.4	11	81.8	42	37	12	3.13	3.54
Wrightstown village.....	1,027	776	56.3	651	52.1	79	82.3	251	199	70	2.75	3.17
Brown County (part).....	969	728	57.3	604	53.0	78	82.1	241	191	67	2.76	3.19
Outagamie County (part).....	58	48	41.7	47	40.4	1	100.0	10	8	3	2.60	2.90
Wrightstown town, Brown County.....	808	644	46.4	564	44.3	40	67.5	164	136	35	2.75	3.07
Wyalusing town, Grant County.....	155	102	31.4	79	26.6	15	33.3	53	44	17	2.23	2.64
Wyeville village, Monroe County.....	62	38	36.8	31	29.0	4	75.0	24	14	5	2.37	2.79
Wyocena village, Columbia County.....	271	170	45.3	132	43.2	28	50.0	101	86	22	2.38	2.95
Wyocena town, Columbia County.....	675	506	36.2	441	32.9	41	53.7	169	126	45	2.47	2.82
Wyoming town, Iowa County.....	131	89	21.3	79	24.1	6	0.0	42	36	13	2.31	2.79
Wyoming town, Waupaca County.....	131	94	37.2	81	32.1	6	83.3	37	27	7	2.51	2.91
York town, Clark County.....	293	226	39.4	203	39.4	10	30.0	67	56	19	3.02	3.52
York town, Dane County.....	246	191	34.6	174	32.2	11	45.5	55	46	19	2.65	3.01
York town, Green County.....	341	270	40.7	251	38.6	6	66.7	71	47	10	2.67	2.96
Yorkville town, Racine County.....	1,143	885	38.4	770	36.9	82	41.5	258	201	83	2.67	3.03
Yuba village, Richland County.....	33	22	36.4	16	31.3	4	75.0	11	10	2	2.24	2.73
Zoar CDP, Menominee County.....	30	21	52.4	13	46.2	6	66.7	9	8	4	3.27	3.95

Table 9.

Household Relationship and Group Quarters Population: 2010

[For information on confidentiality protection, nonsampling error, and definitions, see Selected Appendixes at <www.census.gov/prod/cen2010/cph-1-a.pdf>]

State County County Subdivision Place	Household population							Group quarters population		
	Total	Householder	Relationship to householder					Total	Institutionalized population	Non-institutionalized population
			Spouse	Child	Other relatives	Nonrelatives				
						Total	Unmarried partner			
Wisconsin.....	5,536,772	2,279,768	1,131,344	1,582,898	203,151	339,611	166,123	150,214	74,295	75,919
Adams County.....	19,443	8,666	4,652	4,173	830	1,122	657	1,432	1,405	27
Adams city.....	1,952	886	298	545	94	129	66	15	0	15
Adams town.....	1,333	580	303	306	53	91	57	12	0	12
Big Flats town.....	1,018	444	240	207	61	66	40	0	0	0
Colburn town.....	223	109	57	30	12	15	11	0	0	0
Dell Prairie town.....	1,590	649	390	401	54	96	60	0	0	0
Easton town.....	1,130	477	252	286	48	67	37	0	0	0
Friendship village.....	586	256	106	158	27	39	17	139	139	0
Jackson town.....	1,003	465	254	183	45	56	34	0	0	0
Leola town.....	308	127	75	67	23	16	9	0	0	0
Lincoln town.....	296	129	80	52	22	13	8	0	0	0
Monroe town.....	398	201	114	53	15	15	10	0	0	0
New Chester town.....	988	428	216	217	55	72	46	1,266	1,266	0
Grand Marsh CDP.....	127	46	23	46	5	7	5	0	0	0
New Haven town.....	655	264	164	160	28	39	27	0	0	0
Preston town.....	1,393	619	352	292	50	80	42	0	0	0
Quincy town.....	1,163	573	287	203	45	55	27	0	0	0
Delwood CDP (part).....	484	244	105	81	23	31	11	0	0	0
Richfield town.....	158	78	43	29	3	5	5	0	0	0
Rome town.....	2,720	1,282	844	426	66	102	69	0	0	0
Lake Arrowhead CDP.....	838	385	296	125	11	21	14	0	0	0
Lake Camelot CDP.....	826	404	248	117	24	33	25	0	0	0
Lake Sherwood CDP.....	372	181	111	52	8	20	13	0	0	0
Springville town.....	1,318	538	297	323	78	82	41	0	0	0
Strongs Prairie town.....	1,150	530	271	226	50	73	47	0	0	0
Arkdale CDP.....	158	83	39	26	4	6	5	0	0	0
Delwood CDP (part).....	79	39	14	19	2	5	3	0	0	0
Wisconsin Dells city (part).....	61	31	9	9	1	11	4	0	0	0
Ashland County.....	15,534	6,736	2,944	4,275	570	1,009	556	623	239	384
Agenda town.....	422	186	97	90	26	23	15	0	0	0
Ashland city (part).....	7,627	3,516	1,327	1,950	244	590	302	589	205	384
Ashland town.....	594	242	151	165	16	20	19	0	0	0
Butternut village.....	375	180	67	103	7	18	14	0	0	0
Chippewa town.....	374	152	90	104	12	16	9	0	0	0
Gingles town.....	778	297	182	218	30	51	22	0	0	0
Gordon town.....	283	143	76	42	7	15	10	0	0	0
Clam Lake CDP (part).....	30	17	12	0	0	1	1	0	0	0
Jacobs town.....	722	330	143	182	22	45	26	0	0	0
Glidden CDP.....	507	242	88	129	12	36	21	0	0	0
La Pointe town.....	261	138	52	48	2	21	12	0	0	0
Marengo town.....	390	134	85	152	12	7	5	0	0	0
Mellen city.....	702	337	130	175	18	42	19	29	29	0
Morse town.....	488	204	131	121	16	16	10	5	5	0
Peeksville town.....	141	66	47	25	0	3	2	0	0	0
Sanborn town.....	1,331	467	141	470	137	116	77	0	0	0
Birch Hill CDP.....	293	82	22	149	15	25	23	0	0	0
Diaperville CDP.....	70	22	9	22	10	7	5	0	0	0
Franks Field CDP.....	154	66	13	34	20	21	13	0	0	0
New Odanah CDP.....	472	151	34	168	75	44	24	0	0	0
Odanah CDP.....	13	6	2	3	2	0	0	0	0	0
Shanagolden town.....	125	55	31	32	2	5	3	0	0	0
Clam Lake CDP (part).....	7	4	3	0	0	0	0	0	0	0
White River town.....	921	289	194	398	19	21	11	0	0	0
Marengo CDP.....	111	44	29	35	2	1	1	0	0	0
Barron County.....	45,189	19,173	10,086	11,920	1,390	2,620	1,498	681	569	112
Almena village.....	677	297	127	180	11	62	40	0	0	0
Almena town.....	858	358	228	202	30	40	23	0	0	0
Arland town.....	789	271	180	266	27	45	21	0	0	0
Barron city.....	3,228	1,422	569	855	138	244	124	195	189	6
Barron town.....	866	329	222	246	28	41	22	7	0	7
Bear Lake town.....	659	264	180	160	27	28	22	0	0	0
Cameron village.....	1,783	744	348	521	52	118	77	0	0	0
Cedar Lake town.....	948	440	284	168	24	32	21	0	0	0
Chetek city.....	2,114	951	411	539	77	136	84	107	92	15
Chetek town.....	1,644	739	468	308	50	79	49	0	0	0
Clinton town.....	879	323	214	282	32	28	15	0	0	0
Crystal Lake town.....	749	315	187	185	27	35	26	8	0	8
Cumberland city.....	2,125	994	408	533	61	129	86	45	45	0
Cumberland town.....	876	354	219	248	17	38	22	0	0	0
Dallas village.....	364	156	71	92	11	34	19	45	45	0
Dallas town.....	574	218	146	159	21	30	11	0	0	0
Dovre town.....	849	309	204	267	34	35	18	0	0	0
Doyle town.....	453	186	123	115	8	21	18	0	0	0
Haugen village.....	287	128	59	74	6	20	9	0	0	0
Lakeland town.....	975	404	252	231	36	52	31	0	0	0
Barronett CDP.....	111	42	19	34	7	9	3	0	0	0
Maple Grove town.....	970	354	252	296	29	39	22	9	0	9

Table 9.

Household Relationship and Group Quarters Population: 2010—Con.

[For information on confidentiality protection, nonsampling error, and definitions, see Selected Appendixes at <www.census.gov/prod/cen2010/cph-1-a.pdf>]

State County County Subdivision Place	Household population							Group quarters population		
	Total	Householder	Relationship to householder					Total	Institution- alized population	Non- institution- alized population
			Spouse	Child	Other relatives	Nonrelatives				
						Total	Unmarried partner			
Barron County—Con.										
Maple Plain town.....	803	316	195	213	37	42	24	0	0	0
New Auburn village (part).....	20	8	5	7	0	0	0	0	0	0
Oak Grove town.....	948	361	238	271	28	50	22	0	0	0
Prairie Farm village.....	434	201	87	107	15	24	20	39	35	4
Prairie Farm town.....	564	207	143	168	16	30	14	0	0	0
Prairie Lake town.....	1,529	629	402	370	50	78	45	3	0	3
Rice Lake city.....	8,227	3,936	1,480	2,027	189	595	315	211	163	48
Rice Lake town.....	3,041	1,232	756	837	79	137	83	0	0	0
Sioux Creek town.....	655	235	157	218	20	25	16	0	0	0
Stanfold town.....	713	273	170	209	25	36	22	6	0	6
Stanley town.....	2,540	984	668	722	61	105	57	6	0	6
Sumner town.....	798	280	190	227	45	56	27	0	0	0
Turtle Lake village (part).....	957	455	151	220	55	76	44	0	0	0
Turtle Lake town.....	624	242	146	187	16	33	18	0	0	0
Vance Creek town.....	669	258	146	210	8	47	31	0	0	0
Bayfield County.....	14,888	6,686	3,582	3,371	497	752	451	126	108	18
Ashland city (part).....	0	0	0	0	0	0	0	0	0	0
Barksdale town.....	723	306	209	169	18	21	11	0	0	0
Barnes town.....	769	397	235	95	16	26	14	0	0	0
Bayfield city.....	487	261	103	85	17	21	14	0	0	0
Bayfield town.....	680	306	192	132	12	38	24	0	0	0
Bayview town.....	487	204	127	115	18	23	16	0	0	0
Bell town.....	263	139	71	31	7	15	7	0	0	0
Cornucopia CDP.....	98	56	27	8	2	5	2	0	0	0
Cable town.....	823	412	185	149	27	50	29	2	0	2
Cable CDP.....	206	110	39	41	5	11	6	0	0	0
Clover town.....	223	116	56	37	2	12	9	0	0	0
Herbster CDP.....	104	53	33	15	1	2	2	0	0	0
Delta town.....	273	119	77	57	8	12	6	0	0	0
Drummond town.....	456	224	117	84	9	22	15	7	0	7
Drummond CDP.....	154	79	27	42	0	6	6	0	0	0
Eileen town.....	681	278	182	185	20	16	10	0	0	0
Grandview town.....	468	221	116	91	16	24	15	0	0	0
Grand View CDP.....	163	70	26	46	8	13	7	0	0	0
Hughes town.....	383	169	107	75	19	13	12	0	0	0
Iron River CDP (part).....	0	0	0	0	0	0	0	0	0	0
Iron River town.....	1,123	526	258	227	47	65	43	0	0	0
Iron River CDP (part).....	761	362	153	163	39	44	28	0	0	0
Kelly town.....	463	177	109	155	4	18	12	0	0	0
Keystone town.....	378	159	85	86	18	30	16	0	0	0
Lincoln town.....	287	129	71	59	11	17	7	0	0	0
Mason village.....	93	34	15	24	1	19	8	0	0	0
Mason town.....	315	114	74	107	11	9	3	0	0	0
Namakagon town.....	246	132	75	20	11	8	6	0	0	0
Orienta town.....	122	62	28	22	1	9	7	0	0	0
Oulu town.....	527	207	123	153	20	24	16	0	0	0
Pilsen town.....	210	99	61	39	4	7	5	0	0	0
Port Wing town.....	368	187	96	58	10	17	5	0	0	0
Port Wing CDP.....	164	87	41	23	3	10	3	0	0	0
Russell town.....	1,270	461	202	425	90	92	55	9	0	9
Tripp town.....	231	91	53	59	9	19	13	0	0	0
Washburn city.....	2,009	934	397	511	58	109	62	108	108	0
Washburn town.....	530	222	158	121	13	16	11	0	0	0
Brown County.....	241,378	98,383	49,148	71,518	7,965	14,364	7,899	6,629	3,035	3,594
Allouez village.....	12,764	5,432	2,978	3,433	320	601	330	1,211	1,177	34
Ashwaubenon village.....	16,689	7,421	3,523	4,381	420	944	537	274	266	8
Bellevue village.....	14,546	5,876	3,141	4,327	441	761	453	24	0	24
Denmark village.....	2,123	923	413	632	46	109	68	0	0	0
De Pere city.....	22,084	9,254	4,573	6,543	436	1,278	670	1,716	172	1,544
Eaton town.....	1,508	548	389	466	47	58	31	0	0	0
Glenmore town.....	1,135	405	292	363	43	32	21	0	0	0
Green Bay city.....	100,851	42,244	17,081	29,095	4,750	7,681	4,130	3,206	1,362	1,844
Green Bay town.....	2,031	771	544	601	27	88	43	4	0	4
Dyckesville CDP (part).....	318	127	95	84	1	11	8	0	0	0
Hobart village.....	6,182	2,180	1,573	1,927	307	195	107	0	0	0
Holland town.....	1,519	528	382	517	43	49	24	0	0	0
Howard village (part).....	17,330	6,941	3,673	5,400	346	970	583	69	19	50
Humboldt town.....	1,303	492	332	400	28	51	32	8	0	8
Lawrence town.....	4,284	1,665	1,082	1,289	53	195	114	0	0	0
Ledgeview town.....	6,532	2,442	1,505	2,230	92	263	140	23	23	0
Morrison town.....	1,599	592	401	506	35	65	31	0	0	0
New Denmark town.....	1,531	561	409	493	27	41	23	10	0	10
Pittsfield town.....	2,605	954	718	806	52	75	48	3	0	3
Pulaski village (part).....	3,275	1,353	621	1,082	83	136	91	46	16	30
Rockland town.....	1,734	595	461	601	38	39	24	0	0	0
Scott town.....	3,523	1,337	927	1,048	60	151	71	22	0	22
Suamico village.....	11,333	4,092	2,962	3,696	193	390	220	13	0	13
Wrightstown village (part).....	2,676	969	604	953	36	114	67	0	0	0

Table 9.

Household Relationship and Group Quarters Population: 2010—Con.

[For information on confidentiality protection, nonsampling error, and definitions, see Selected Appendixes at <www.census.gov/prod/cen2010/cph-1-a.pdf>]

State County County Subdivision Place	Household population							Group quarters population		
	Total	Householder	Relationship to householder					Total	Institutionalized population	Non-institutionalized population
			Spouse	Child	Other relatives	Nonrelatives				
						Total	Unmarried partner			
Brown County—Con.										
Wrightstown town.....	2,221	808	564	729	42	78	41	0	0	0
Greenleaf CDP.....	607	245	130	176	27	29	16	0	0	0
Buffalo County.....	13,480	5,708	3,139	3,624	320	689	409	107	88	19
Alma city.....	754	386	161	144	23	40	31	27	27	0
Alma town.....	297	126	68	70	11	22	8	0	0	0
Belvidere town.....	396	175	107	86	6	22	11	0	0	0
Buffalo town.....	705	285	189	205	6	20	8	0	0	0
Buffalo City city.....	1,023	464	268	207	25	59	36	0	0	0
Canton town.....	305	112	74	88	16	15	8	0	0	0
Cochrane village.....	450	205	92	124	10	19	13	0	0	0
Cross town.....	377	142	98	118	4	15	12	0	0	0
Dover town.....	486	167	120	173	7	19	4	0	0	0
Fountain City city.....	859	410	166	189	19	75	48	0	0	0
Gilmanton town.....	426	164	101	118	20	23	16	0	0	0
Glencoe town.....	485	184	119	157	11	14	10	0	0	0
Lincoln town.....	162	69	46	34	2	11	6	0	0	0
Maxville town.....	304	129	85	70	8	12	7	5	0	5
Milton town.....	534	217	146	144	8	19	11	0	0	0
Modena town.....	354	140	85	101	6	22	10	0	0	0
Mondovi city.....	2,702	1,194	509	794	63	142	94	75	61	14
Mondovi town.....	469	178	112	139	17	23	15	0	0	0
Montana town.....	284	100	67	103	4	10	8	0	0	0
Naples town.....	691	257	177	212	18	27	17	0	0	0
Nelson village.....	374	172	78	90	11	23	15	0	0	0
Nelson town.....	571	242	154	124	11	40	14	0	0	0
Waumandee town.....	472	190	117	134	14	17	7	0	0	0
Waumandee CDP.....	68	35	13	13	5	2	2	0	0	0
Burnett County.....	15,318	6,807	3,564	3,516	577	854	515	139	114	25
Anderson town.....	398	165	94	107	6	26	20	0	0	0
Blaine town.....	197	87	53	40	6	11	6	0	0	0
Daniels town.....	649	287	167	139	27	29	13	0	0	0
Dewey town.....	516	201	118	137	31	29	15	0	0	0
Grantsburg village.....	1,290	567	242	369	50	62	39	51	49	2
Grantsburg town.....	1,136	447	263	329	34	63	35	0	0	0
Jackson town.....	770	378	240	99	16	37	29	3	0	3
La Follette town.....	536	241	121	131	19	24	19	0	0	0
Lincoln town.....	309	149	65	64	9	22	11	0	0	0
Meenon town.....	1,107	487	245	261	47	67	42	56	56	0
Oakland town.....	827	403	223	146	19	36	24	0	0	0
Roosevelt town.....	195	83	55	39	8	10	4	4	0	4
Rusk town.....	409	183	101	83	22	20	9	0	0	0
Sand Lake town.....	531	220	117	135	30	29	21	0	0	0
Scott town.....	485	250	138	52	18	27	17	9	9	0
Siren village.....	798	376	141	211	22	48	30	8	0	8
Siren town.....	936	408	217	209	41	61	39	0	0	0
Swiss town.....	790	355	166	161	47	61	27	0	0	0
Danbury CDP.....	172	81	25	43	9	14	8	0	0	0
Trade Lake town.....	815	350	214	189	18	44	22	8	0	8
Union town.....	340	163	87	65	8	17	13	0	0	0
Webb Lake town.....	311	164	95	28	9	15	13	0	0	0
Webster village.....	653	308	98	170	35	42	27	0	0	0
West Marshland town.....	367	151	86	96	15	19	10	0	0	0
Wood River town.....	953	384	218	256	40	55	30	0	0	0
Calumet County.....	48,773	18,575	11,827	15,595	1,028	1,748	1,062	198	174	24
Appleton city (part).....	11,088	4,225	2,450	3,630	300	483	289	0	0	0
Brillion city.....	3,141	1,298	684	962	68	129	74	7	0	7
Brillion town.....	1,486	546	364	488	44	44	34	0	0	0
Forest Junction CDP.....	616	239	137	199	17	24	20	0	0	0
Brothertown town.....	1,329	538	343	369	21	58	36	0	0	0
Charlestown town.....	775	296	211	218	23	27	15	0	0	0
Chilton city.....	3,839	1,687	810	1,078	93	171	97	94	77	17
Chilton town.....	1,143	416	315	348	26	38	22	0	0	0
Harrison town.....	10,839	3,644	2,793	4,025	116	261	160	0	0	0
Hilbert village.....	1,132	462	240	333	36	61	40	0	0	0
Kiel city (part).....	309	129	70	85	9	16	6	0	0	0
Menasha city (part).....	2,209	793	573	744	35	64	37	0	0	0
New Holstein city.....	3,139	1,394	741	801	71	132	92	97	97	0
New Holstein town.....	1,508	581	391	436	45	55	26	0	0	0
Potter village.....	253	98	59	82	5	9	6	0	0	0
Rantoul town.....	798	272	209	262	33	22	14	0	0	0
Sherwood village.....	2,713	986	754	874	32	67	48	0	0	0
Stockbridge village.....	636	292	162	140	7	35	25	0	0	0
Stockbridge town.....	1,456	581	409	388	28	50	28	0	0	0
Woodville town.....	980	337	249	332	36	26	13	0	0	0

Table 9.

Household Relationship and Group Quarters Population: 2010—Con.

[For information on confidentiality protection, nonsampling error, and definitions, see Selected Appendixes at <www.census.gov/prod/cen2010/cph-1-a.pdf>]

State County County Subdivision Place	Household population							Group quarters population		
	Total	Householder	Relationship to householder					Total	Institutionalized population	Non-institutionalized population
			Spouse	Child	Other relatives	Nonrelatives				
						Total	Unmarried partner			
Chippewa County.....	59,873	24,410	13,401	17,213	1,649	3,200	1,833	2,542	2,270	272
Anson town.....	2,076	841	577	532	46	80	45	0	0	0
Jim Falls CDP.....	237	107	51	56	7	16	8	0	0	0
Arthur town.....	759	278	178	244	22	37	22	0	0	0
Auburn town.....	697	254	181	215	20	27	14	0	0	0
Birch Creek town.....	514	227	141	106	22	18	11	3	0	3
Bloomer city.....	3,508	1,562	732	935	97	182	121	31	31	0
Bloomer town.....	1,050	388	266	324	33	39	28	0	0	0
Boyd village.....	548	237	121	134	17	39	20	4	0	4
Cadott village.....	1,403	605	248	451	30	69	51	34	0	34
Chippewa Falls city.....	12,836	5,896	2,220	3,525	339	856	496	825	691	134
Cleveland town.....	848	318	197	245	36	52	26	16	0	16
Colburn town.....	845	329	204	241	20	51	22	11	0	11
Cooks Valley town.....	805	273	200	287	14	31	20	0	0	0
Cornell city.....	1,419	607	297	400	37	78	46	48	48	0
Delmar town.....	930	336	223	293	25	53	20	6	0	6
Eagle Point town.....	3,049	1,211	846	815	69	108	54	4	0	4
Eau Claire city (part).....	1,978	732	388	631	81	146	60	3	0	3
Edson town.....	1,089	376	242	403	26	42	28	0	0	0
Estella town.....	433	167	108	111	20	27	14	0	0	0
Goetz town.....	762	281	180	223	18	60	25	0	0	0
Hallie town.....	161	60	43	47	2	9	5	0	0	0
Howard town.....	798	292	198	245	18	45	21	0	0	0
Lafayette town.....	5,755	2,273	1,524	1,606	122	230	140	10	0	10
Lake Wissota CDP.....	2,735	1,087	683	775	68	122	77	3	0	3
Lake Hallie village.....	6,419	2,447	1,423	1,969	196	384	222	29	0	29
Lake Holcombe town.....	1,031	464	274	210	37	46	36	0	0	0
Holcombe CDP.....	267	108	50	86	10	13	10	0	0	0
New Auburn village (part).....	528	209	99	165	20	35	20	0	0	0
Ruby town.....	494	176	107	179	7	25	12	0	0	0
Sampson town.....	892	364	218	242	34	34	24	0	0	0
Sigel town.....	1,044	390	254	312	32	56	32	0	0	0
Stanley city (part).....	2,096	928	379	604	56	129	89	1,506	1,500	6
Tilden town.....	1,477	546	376	458	45	52	26	8	0	8
Wheaton town.....	2,697	1,001	710	771	88	127	67	4	0	4
Woodmohr town.....	932	342	247	290	20	33	16	0	0	0
Clark County.....	34,154	12,679	7,376	11,696	1,013	1,390	754	536	472	64
Abbotsford city (part).....	1,607	638	325	480	67	97	48	9	9	0
Beaver town.....	885	247	189	415	16	18	12	0	0	0
Butler town.....	96	41	20	20	9	6	2	0	0	0
Colby city (part).....	1,268	515	277	379	36	61	35	86	81	5
Colby town.....	874	270	181	352	30	41	22	0	0	0
Curtiss village.....	216	76	34	64	31	11	9	0	0	0
Dewhurst town.....	323	154	84	61	8	16	11	0	0	0
Dorchester village (part).....	871	354	171	251	28	67	29	0	0	0
Eaton town.....	712	220	157	300	21	14	7	0	0	0
Foster town.....	95	47	31	12	1	4	3	0	0	0
Fremont town.....	1,265	418	292	474	40	41	29	0	0	0
Chili CDP.....	226	88	50	74	4	10	9	0	0	0
Grant town.....	916	328	209	316	24	39	22	0	0	0
Granton village.....	350	151	70	99	10	20	14	5	5	0
Green Grove town.....	756	229	170	325	15	17	8	0	0	0
Greenwood city.....	1,012	464	203	254	28	63	30	14	0	14
Hendren town.....	491	202	116	149	12	12	6	8	0	8
Hewett town.....	293	126	83	61	10	13	10	0	0	0
Hixon town.....	808	254	172	350	14	18	10	0	0	0
Hoard town.....	662	199	140	288	16	19	12	179	179	0
Levis town.....	492	196	109	132	17	38	18	0	0	0
Longwood town.....	858	252	178	385	22	21	10	0	0	0
Loyal city.....	1,261	538	267	344	34	78	35	0	0	0
Loyal town.....	826	239	176	363	35	13	11	0	0	0
Lynn town.....	861	263	188	353	43	14	8	0	0	0
Mayville town.....	961	328	221	348	26	38	22	0	0	0
Mead town.....	317	118	72	113	7	7	2	4	0	4
Mentor town.....	584	226	132	158	22	46	22	0	0	0
Humbird CDP.....	266	96	53	81	17	19	12	0	0	0
Neillsville city.....	2,329	1,095	428	623	74	109	62	134	134	0
Owen city.....	933	419	186	251	34	43	25	7	0	7
Pine Valley town.....	1,157	461	304	308	52	32	19	0	0	0
Reseburg town.....	764	218	153	353	15	25	16	12	6	6
Seif town.....	172	86	42	35	4	5	4	0	0	0
Sherman town.....	882	284	202	354	18	24	11	0	0	0
Sherwood town.....	220	93	55	60	7	5	4	0	0	0
Stanley city (part).....	6	2	1	2	0	1	1	0	0	0
Thorp city.....	1,556	712	283	433	34	94	49	65	58	7
Thorp town.....	808	273	168	318	21	28	13	0	0	0
Unity town.....	878	269	182	370	27	30	16	0	0	0
Unity village (part).....	139	61	33	35	6	4	1	0	0	0
Warner town.....	663	214	164	260	6	19	8	6	0	6
Washburn town.....	290	115	71	77	12	15	7	0	0	0

Table 9.

Household Relationship and Group Quarters Population: 2010—Con.

[For information on confidentiality protection, nonsampling error, and definitions, see Selected Appendixes at <www.census.gov/prod/cen2010/cph-1-a.pdf>]

State County County Subdivision Place	Household population							Group quarters population		
	Total	Householder	Relationship to householder					Total	Institutionalized population	Non-institutionalized population
			Spouse	Child	Other relatives	Nonrelatives				
						Total	Unmarried partner			
Clark County—Con.										
Weston town.....	699	254	172	234	10	29	15	0	0	0
Withee village.....	487	232	97	116	18	24	18	0	0	0
Withee town.....	959	292	214	397	26	30	11	7	0	7
Worden town.....	666	213	151	275	9	18	12	0	0	0
York town.....	886	293	203	349	18	23	15	0	0	0
Columbia County.....	55,307	22,735	12,420	15,528	1,642	2,982	1,706	1,526	1,427	99
Arlington village.....	819	317	189	249	17	47	27	0	0	0
Arlington town.....	806	309	211	231	18	37	21	0	0	0
Caledonia town.....	1,363	549	379	333	45	57	32	15	7	8
Lake Wisconsin CDP (part).....	33	19	9	5	0	0	0	0	0	0
Cambria village.....	767	301	148	255	27	36	26	0	0	0
Columbus city (part).....	4,946	2,123	1,030	1,394	123	276	166	45	45	0
Columbus town.....	586	237	141	164	22	22	11	60	0	60
Courtland town.....	525	193	130	171	12	19	9	0	0	0
Dekorra town.....	2,311	974	594	544	76	123	69	0	0	0
Lake Wisconsin CDP (part).....	742	340	201	143	13	45	31	0	0	0
Doylestown village.....	297	116	63	90	11	17	13	0	0	0
Fall River village.....	1,712	617	339	596	53	107	66	0	0	0
Fort Winnebago town.....	825	344	222	195	23	41	24	0	0	0
Fountain Prairie town.....	887	340	236	252	22	37	22	0	0	0
Friesland village.....	356	131	85	114	9	17	10	0	0	0
Hampden town.....	574	225	155	155	21	18	14	0	0	0
Leeds town.....	774	328	203	174	26	43	16	0	0	0
Lewiston town.....	1,225	505	306	297	47	70	31	0	0	0
Lodi city.....	2,984	1,224	603	937	83	137	87	66	66	0
Lodi town.....	3,273	1,261	872	901	87	152	88	0	0	0
Lake Wisconsin CDP (part).....	2,208	853	604	594	60	97	57	0	0	0
Lowville town.....	1,008	407	272	254	28	47	23	0	0	0
Marcellon town.....	1,102	393	276	363	33	37	16	0	0	0
Newport town.....	586	254	147	148	10	27	15	0	0	0
Otsego town.....	693	288	177	161	22	45	24	0	0	0
Pacific town.....	2,705	1,139	723	659	68	116	76	2	0	2
Pardeeville village.....	2,111	918	411	581	63	138	86	4	0	4
Portage city.....	9,197	4,060	1,646	2,538	279	674	376	1,127	1,108	19
Poynette village.....	2,522	1,046	501	782	62	131	78	6	0	6
Randolph village (part).....	472	187	93	158	13	21	13	0	0	0
Randolph town.....	769	271	193	275	14	16	13	0	0	0
Rio village.....	1,059	436	223	315	34	51	26	0	0	0
Scott town.....	905	290	187	373	27	28	20	0	0	0
Springvale town.....	520	202	135	157	13	13	6	0	0	0
West Point town.....	1,955	762	530	534	55	74	54	0	0	0
Lake Wisconsin CDP (part).....	1,126	414	308	328	34	42	31	0	0	0
Wisconsin Dells city (part).....	2,361	1,042	427	578	119	195	84	79	79	0
Wyocena village.....	646	271	132	178	22	43	23	122	122	0
Wyocena town.....	1,666	675	441	422	58	70	41	0	0	0
Crawford County.....	15,859	6,812	3,525	4,338	438	746	472	785	727	58
Bell Center village.....	117	45	22	39	4	7	3	0	0	0
Bridgeport town.....	990	392	271	285	22	20	15	0	0	0
Clayton town.....	958	389	233	272	29	35	24	0	0	0
De Soto village (part).....	108	46	19	37	1	5	3	0	0	0
Eastman village.....	428	168	98	145	6	11	9	0	0	0
Eastman town.....	739	288	190	210	15	36	18	0	0	0
Ferryville village.....	176	94	46	27	5	4	4	0	0	0
Freeman town.....	686	312	186	149	18	21	16	0	0	0
Gays Mills village.....	491	226	91	133	24	17	10	0	0	0
Haney town.....	309	127	71	79	9	23	9	0	0	0
Lynxville village.....	132	63	34	29	0	6	5	0	0	0
Marietta town.....	467	198	122	116	15	16	11	3	0	3
Mount Sterling village.....	211	88	46	61	6	10	7	0	0	0
Prairie du Chien city.....	5,198	2,386	1,000	1,427	122	263	174	713	669	44
Prairie du Chien town.....	1,066	460	254	248	41	63	41	7	0	7
Scott town.....	462	183	120	118	13	28	14	0	0	0
Seneca town.....	866	338	215	262	22	29	22	0	0	0
Soldiers Grove village.....	530	251	94	134	18	33	22	62	58	4
Steuben village.....	131	51	27	42	3	8	4	0	0	0
Utica town.....	661	267	153	179	25	37	27	0	0	0
Wauzeka village.....	711	273	128	216	31	63	28	0	0	0
Wauzeka town.....	422	167	105	130	9	11	6	0	0	0
Dane County.....	475,298	203,750	91,921	122,112	13,568	43,947	16,164	12,775	3,966	8,809
Albion town.....	1,809	747	445	469	47	101	56	142	0	142
Belleville village (part).....	1,848	767	402	566	34	79	45	0	0	0
Berry town.....	1,127	472	326	274	21	34	22	0	0	0
Black Earth village.....	1,295	559	289	359	23	65	41	43	43	0
Black Earth town.....	483	189	134	137	9	14	10	0	0	0
Blooming Grove town.....	1,815	789	358	405	75	188	103	0	0	0
Blue Mounds village.....	855	336	190	271	13	45	30	0	0	0
Blue Mounds town.....	968	353	256	314	15	30	15	0	0	0

Table 9.

Household Relationship and Group Quarters Population: 2010—Con.

[For information on confidentiality protection, nonsampling error, and definitions, see Selected Appendixes at <www.census.gov/prod/cen2010/cph-1-a.pdf>]

State County County Subdivision Place	Household population							Group quarters population		
	Total	Householder	Relationship to householder					Total	Institutionalized population	Non-institutionalized population
			Spouse	Child	Other relatives	Nonrelatives				
						Total	Unmarried partner			
Dane County—Con.										
Bristol town.....	3,765	1,302	964	1,263	104	132	67	0	0	0
Brooklyn village (part).....	936	324	211	330	26	45	30	0	0	0
Burke town.....	3,237	1,244	802	935	104	152	61	47	47	0
Cambridge village (part).....	1,348	572	305	380	25	66	45	0	0	0
Christiana town.....	1,235	478	287	346	32	92	50	0	0	0
Cottage Grove village.....	6,192	2,210	1,313	2,228	138	303	169	0	0	0
Cottage Grove town.....	3,875	1,463	1,048	1,115	111	138	78	0	0	0
Cross Plains village.....	3,538	1,386	778	1,139	56	179	101	0	0	0
Cross Plains town.....	1,507	581	413	416	36	61	22	0	0	0
Dane village.....	995	363	214	327	29	62	37	0	0	0
Dane town.....	990	363	252	298	25	52	14	0	0	0
Deerfield village.....	2,319	884	481	746	68	140	74	0	0	0
Deerfield town.....	1,467	544	383	431	35	74	39	118	118	0
DeForest village.....	8,936	3,400	1,909	2,954	222	451	276	0	0	0
Dunkirk town.....	1,945	785	513	521	38	88	52	0	0	0
Dunn town.....	4,922	2,062	1,274	1,192	117	277	152	9	0	9
Edgerton city (part).....	97	32	20	40	1	4	4	0	0	0
Fitchburg city.....	24,438	9,955	4,717	6,880	1,091	1,795	867	822	815	7
McFarland village.....	7,808	3,079	1,753	2,410	160	406	206	0	0	0
Madison city.....	222,469	102,516	35,944	46,394	7,016	30,599	8,886	10,740	2,171	8,569
Madison town.....	6,279	2,852	645	1,623	384	775	328	0	0	0
Maple Bluff village.....	1,313	547	369	334	14	49	29	0	0	0
Marshall village.....	3,850	1,437	784	1,305	119	205	121	12	7	5
Mazomanie village.....	1,652	689	354	499	27	83	51	0	0	0
Mazomanie town.....	1,090	437	279	283	39	52	29	0	0	0
Medina town.....	1,376	493	345	432	44	62	38	0	0	0
Middleton city.....	17,362	8,037	3,508	4,385	388	1,044	583	80	74	6
Middleton town.....	5,855	1,996	1,614	2,016	86	143	92	22	22	0
Monona city.....	7,532	3,777	1,510	1,624	153	468	267	1	0	1
Montrose town.....	1,081	434	277	269	49	52	30	0	0	0
Mount Horeb village.....	6,908	2,696	1,522	2,296	113	281	169	101	101	0
Oregon village.....	9,154	3,589	1,997	2,980	179	409	236	77	57	20
Oregon town.....	3,184	1,160	894	980	59	91	50	0	0	0
Perry town.....	729	280	191	213	18	27	13	0	0	0
Pleasant Springs town.....	3,148	1,193	857	888	89	121	66	6	0	6
Primrose town.....	731	282	200	200	12	37	19	0	0	0
Rockdale village.....	214	89	49	60	6	10	5	0	0	0
Roxbury town.....	1,794	663	474	537	39	81	43	0	0	0
Rutland town.....	1,966	760	541	542	53	70	38	0	0	0
Shorewood Hills village.....	1,562	620	434	465	11	32	21	3	0	3
Springdale town.....	1,904	717	520	554	41	72	43	0	0	0
Springfield town.....	2,734	1,014	701	842	54	123	62	0	0	0
Stoughton city.....	12,348	5,133	2,531	3,741	284	659	394	263	247	16
Sun Prairie city.....	29,262	11,636	5,827	9,192	837	1,770	967	102	82	20
Sun Prairie town.....	2,321	826	553	739	89	114	59	5	0	5
Vermont town.....	819	325	224	217	13	40	23	0	0	0
Verona city.....	10,559	4,223	2,297	3,462	175	402	232	60	60	0
Verona town.....	1,948	746	538	548	57	59	31	0	0	0
Vienna town.....	1,482	540	380	476	25	61	31	0	0	0
Waunakee village.....	12,006	4,344	2,792	4,322	177	371	245	91	91	0
Westport town.....	3,919	1,782	1,025	903	58	151	92	31	31	0
Windsor town.....	6,345	2,432	1,534	1,859	182	338	194	0	0	0
Windsor CDP.....	3,573	1,451	818	1,003	103	198	115	0	0	0
York town.....	652	246	174	186	23	23	11	0	0	0
Dodge County.....	82,567	33,840	18,521	23,604	2,567	4,035	2,344	6,192	5,895	297
Ashippun town.....	2,559	988	650	743	86	92	52	0	0	0
Ashippun CDP.....	333	126	84	93	18	12	6	0	0	0
Beaver Dam city.....	15,791	6,819	2,941	4,549	527	955	565	423	211	212
Beaver Dam town.....	3,962	1,551	979	1,152	113	167	101	0	0	0
Brownsville village.....	581	221	155	180	13	12	7	0	0	0
Burnett town.....	904	357	231	252	29	35	16	0	0	0
Burnett CDP.....	256	105	59	67	6	19	9	0	0	0
Calamus town.....	1,048	411	243	292	41	61	37	0	0	0
Chester town.....	687	254	172	195	33	33	17	0	0	0
Clyman village.....	422	163	84	120	21	34	23	0	0	0
Clyman town.....	774	288	200	222	32	32	12	0	0	0
Columbus city (part).....	0	0	0	0	0	0	0	0	0	0
Elba town.....	996	396	274	266	24	36	20	0	0	0
Emmet town.....	1,302	488	359	368	46	41	23	0	0	0
Fox Lake city.....	1,513	663	303	387	53	107	64	6	0	6
Fox Lake town.....	1,112	503	321	205	34	49	30	1,353	1,353	0
Hartford city (part).....	0	0	0	0	0	0	0	0	0	0
Herman town.....	1,108	405	273	345	38	47	29	0	0	0
Horicon city.....	3,625	1,497	798	1,047	107	176	115	30	20	10
Hubbard town.....	1,774	690	444	481	83	76	37	0	0	0
Hustisford village.....	1,123	477	236	309	38	63	36	0	0	0
Hustisford town.....	1,373	535	369	388	36	45	24	0	0	0
Iron Ridge village.....	929	390	172	255	41	71	40	0	0	0
Juneau city.....	2,093	852	435	636	69	101	64	721	704	17

Table 9.

Household Relationship and Group Quarters Population: 2010—Con.

[For information on confidentiality protection, nonsampling error, and definitions, see Selected Appendixes at <www.census.gov/prod/cen2010/cph-1-a.pdf>]

State County County Subdivision Place	Household population							Group quarters population		
	Total	Householder	Relationship to householder					Total	Institutionalized population	Non-institutionalized population
			Spouse	Child	Other relatives	Nonrelatives				
						Total	Unmarried partner			
Dodge County—Con.										
Kekoskee village.....	161	69	46	38	4	4	3	0	0	0
Lebanon town.....	1,659	653	408	461	64	73	33	0	0	0
Lebanon CDP.....	204	78	49	63	5	9	3	0	0	0
Leroy town.....	1,002	387	259	292	29	35	17	0	0	0
Lomira village.....	2,394	1,002	492	709	49	142	87	36	36	0
Lomira town.....	1,137	429	294	344	32	38	19	0	0	0
Lowell village.....	340	136	68	101	14	21	13	0	0	0
Lowell town.....	1,190	460	290	368	23	49	27	0	0	0
Mayville city.....	5,057	2,171	1,075	1,444	105	262	161	97	93	4
Neosho village.....	574	241	120	153	24	36	16	0	0	0
Oak Grove town.....	1,080	428	284	295	33	40	26	0	0	0
Portland town.....	1,079	428	274	307	34	36	20	0	0	0
Randolph village (part).....	1,219	487	254	398	24	56	29	120	102	18
Reeseville village.....	705	288	143	204	18	52	29	3	2	1
Rubicon town.....	2,207	780	559	689	103	76	42	0	0	0
Shields town.....	554	219	141	145	16	33	15	0	0	0
Theresa village.....	1,262	539	294	339	43	47	32	0	0	0
Theresa town.....	1,075	386	274	348	27	40	25	0	0	0
Trenton town.....	1,293	464	328	411	41	49	27	0	0	0
Watertown city (part).....	8,180	3,455	1,797	2,299	265	364	204	279	256	23
Waupun city (part).....	4,740	2,076	952	1,357	105	250	152	3,124	3,118	6
Westford town.....	1,228	517	334	285	29	63	37	0	0	0
Williamstown town.....	755	277	196	225	21	36	18	0	0	0
Door County.....	27,437	12,548	6,891	6,232	590	1,176	687	348	285	63
Baileys Harbor town.....	1,020	507	267	176	23	47	22	2	1	1
Baileys Harbor CDP.....	257	132	68	33	9	15	6	0	0	0
Brussels town.....	1,136	430	276	356	23	51	32	0	0	0
Clay Banks town.....	382	167	104	89	3	19	11	0	0	0
Egg Harbor village.....	201	109	53	20	5	14	9	0	0	0
Egg Harbor town.....	1,342	589	365	274	58	56	30	0	0	0
Ephraim village.....	288	138	78	56	6	10	4	0	0	0
Forestville village.....	430	183	104	113	13	17	11	0	0	0
Forestville town.....	1,096	426	288	316	26	40	22	0	0	0
Gardner town.....	1,194	520	334	264	29	47	30	0	0	0
Little Sturgeon CDP.....	136	77	40	13	2	4	2	0	0	0
Gibraltar town.....	1,021	473	294	194	30	30	18	0	0	0
Jacksonport town.....	705	314	185	161	13	32	21	0	0	0
Liberty Grove town.....	1,734	829	502	307	38	58	36	0	0	0
Ellison Bay CDP.....	165	87	51	13	8	6	3	0	0	0
Nasewaupsee town.....	2,061	893	564	480	34	90	52	0	0	0
Sevastopol town.....	2,628	1,138	774	580	46	90	53	0	0	0
Sister Bay village.....	798	457	184	110	16	31	16	78	78	0
Sturgeon Bay city.....	8,886	4,288	1,822	2,158	177	441	256	258	206	52
Sturgeon Bay town.....	808	361	233	161	20	33	17	10	0	10
Union town.....	999	384	260	293	17	45	29	0	0	0
Washington town.....	708	342	204	124	13	25	18	0	0	0
Douglas County.....	42,787	18,555	8,508	11,217	1,389	3,118	1,683	1,372	572	800
Amnicon town.....	1,155	433	294	359	34	35	22	0	0	0
Bennett town.....	597	240	136	170	17	34	19	0	0	0
Brule town.....	654	277	147	165	27	38	20	2	0	2
Brule CDP.....	252	111	53	68	8	12	5	2	0	2
Cloverland town.....	210	86	54	50	5	15	4	0	0	0
Dairyland town.....	184	83	46	34	14	7	6	0	0	0
Gordon town.....	636	309	175	111	14	27	20	0	0	0
Gordon CDP.....	176	79	42	38	7	10	5	0	0	0
Hawthorne town.....	1,044	393	251	315	34	51	28	92	92	0
Highland town.....	311	139	86	64	8	14	13	0	0	0
Lake Nebagamon village.....	1,069	446	271	264	28	60	35	0	0	0
Lakeside town.....	693	259	153	221	25	35	21	0	0	0
Maple town.....	744	296	173	225	14	36	26	0	0	0
Oakland town.....	1,136	464	291	300	35	46	33	0	0	0
Oliver village.....	399	159	92	116	15	17	10	0	0	0
Parkland town.....	1,220	500	286	327	34	73	45	0	0	0
Poplar village.....	603	229	137	171	20	46	18	0	0	0
Solon Springs village.....	600	263	132	167	5	33	25	0	0	0
Solon Springs town.....	910	380	233	238	21	38	29	0	0	0
Summit town.....	1,063	438	277	272	35	41	25	0	0	0
Superior city.....	26,053	11,670	4,341	6,836	891	2,315	1,194	1,191	393	798
Superior village.....	664	299	154	165	16	30	17	0	0	0
Superior town.....	2,166	852	580	562	78	94	50	0	0	0
Wascott town.....	676	340	199	85	19	33	23	87	87	0
Dunn County.....	40,442	16,373	8,438	10,509	1,080	4,042	1,254	3,415	371	3,044
Boyceville village.....	1,086	454	210	307	35	80	49	0	0	0
Colfax village.....	1,096	478	211	330	20	57	35	62	59	3
Colfax town.....	1,186	422	301	367	40	56	34	0	0	0
Downing village.....	265	97	58	88	6	16	9	0	0	0
Dunn town.....	1,507	598	351	426	44	88	55	17	0	17

Table 9.

Household Relationship and Group Quarters Population: 2010—Con.

[For information on confidentiality protection, nonsampling error, and definitions, see Selected Appendixes at <www.census.gov/prod/cen2010/cph-1-a.pdf>]

State County County Subdivision Place	Household population							Group quarters population		
	Total	Householder	Relationship to householder					Total	Institutionalized population	Non-institutionalized population
			Spouse	Child	Other relatives	Nonrelatives				
						Total	Unmarried partner			
Dunn County—Con.										
Dunn town—Con.										
Downsville CDP.....	146	63	30	40	5	8	7	0	0	0
Eau Galle town.....	757	315	195	182	22	43	24	0	0	0
Elk Mound village.....	878	334	151	294	20	79	48	0	0	0
Elk Mound town.....	1,777	589	413	647	52	76	32	15	0	15
Grant town.....	385	148	104	109	13	11	6	0	0	0
Hay River town.....	558	222	141	158	13	24	18	0	0	0
Knapp village.....	463	214	101	106	10	32	24	0	0	0
Lucas town.....	764	292	189	216	25	42	24	0	0	0
Menomonie city.....	12,968	5,743	1,777	2,503	302	2,643	454	3,296	312	2,984
Menomonie town.....	3,362	1,261	863	1,018	91	129	80	4	0	4
Tainter Lake CDP (part).....	78	27	22	27	1	1	1	0	0	0
New Haven town.....	677	266	169	192	17	33	16	0	0	0
Otter Creek town.....	501	195	118	150	9	29	17	0	0	0
Peru town.....	242	92	69	63	12	6	2	0	0	0
Red Cedar town.....	2,073	755	532	639	51	96	49	13	0	13
Tainter Lake CDP (part).....	127	51	32	34	0	10	7	0	0	0
Ridgeland village.....	273	127	57	70	6	13	8	0	0	0
Rock Creek town.....	1,000	359	242	326	33	40	18	0	0	0
Sand Creek town.....	570	240	137	145	10	38	18	0	0	0
Sheridan town.....	454	175	116	130	15	18	15	0	0	0
Sherman town.....	849	337	221	207	31	53	28	0	0	0
Tainter Lake CDP (part).....	80	28	20	23	3	6	3	0	0	0
Spring Brook town.....	1,558	582	415	445	44	72	34	0	0	0
Stanton town.....	791	299	197	220	26	49	26	0	0	0
Tainter town.....	2,311	979	614	557	54	107	63	8	0	8
Tainter Lake CDP (part).....	1,949	846	524	446	39	94	56	8	0	8
Tiffany town.....	618	242	165	172	18	21	10	0	0	0
Weston town.....	594	230	144	174	16	30	21	0	0	0
Wheeler village.....	348	127	48	107	28	38	22	0	0	0
Wilson town.....	531	201	129	161	17	23	15	0	0	0
Eau Claire County.....	93,940	39,493	18,338	24,324	2,650	9,135	3,133	4,796	721	4,075
Altoona city.....	6,690	2,883	1,264	1,911	214	418	239	16	0	16
Augusta city.....	1,489	614	280	446	60	89	42	61	58	3
Bridge Creek town.....	1,900	604	427	770	41	58	28	0	0	0
Brunswick town.....	1,621	658	439	411	32	81	48	3	0	3
Clear Creek town.....	821	294	205	268	24	30	20	0	0	0
Drammen town.....	778	318	191	198	27	44	26	5	0	5
Eau Claire city (part).....	59,369	26,071	10,230	13,983	1,638	7,447	2,242	4,533	613	3,920
Fairchild village.....	550	227	95	164	27	37	23	0	0	0
Fairchild town.....	343	120	82	115	20	6	5	0	0	0
Fall Creek village.....	1,264	517	264	403	23	57	33	51	50	1
Lincoln town.....	1,092	385	272	355	29	51	25	4	0	4
Ludington town.....	1,063	405	274	304	34	46	25	0	0	0
Otter Creek town.....	500	169	118	174	18	21	9	0	0	0
Pleasant Valley town.....	3,035	1,076	842	975	60	82	49	9	0	9
Seymour town.....	3,200	1,232	837	897	95	139	82	9	0	9
Seymour CDP.....	1,418	574	362	379	42	61	40	0	0	0
Union town.....	2,643	983	616	779	104	161	74	20	0	20
Washington town.....	7,097	2,758	1,788	2,023	182	346	154	85	0	85
Wilson town.....	485	179	114	148	22	22	9	0	0	0
Florence County.....	4,364	1,987	1,110	922	142	203	137	59	59	0
Aurora town.....	1,036	455	260	249	29	43	27	0	0	0
Commonwealth town.....	399	173	106	85	14	21	11	0	0	0
Fence town.....	192	90	54	31	3	14	12	0	0	0
Fern town.....	159	73	44	30	6	6	4	0	0	0
Florence town.....	1,946	902	467	409	71	97	72	56	56	0
Florence CDP.....	536	256	99	132	24	25	20	56	56	0
Homestead town.....	336	150	100	70	10	6	2	0	0	0
Long Lake town.....	157	76	47	26	2	6	5	0	0	0
Long Lake CDP.....	50	25	16	8	1	0	0	0	0	0
Tipler town.....	139	68	32	22	7	10	4	3	3	0
Fond du Lac County.....	98,044	40,697	21,770	27,755	2,670	5,152	2,730	3,589	1,631	1,958
Alto town.....	1,040	365	282	348	17	28	13	5	0	5
Ashford town.....	1,747	700	434	486	45	82	46	0	0	0
Auburn town.....	2,352	885	637	679	67	84	48	0	0	0
Brandon village.....	867	336	191	291	14	35	24	12	0	12
Byron town.....	1,634	621	456	465	44	48	26	0	0	0
Calumet town.....	1,470	603	380	391	30	66	37	0	0	0
Campbellsport village.....	1,866	763	377	585	38	103	62	150	0	150
Eden village.....	875	337	187	281	23	47	33	0	0	0
Eden town.....	1,024	384	268	304	39	29	20	4	0	4
Eldorado town.....	1,462	539	396	434	46	47	23	0	0	0
Empire town.....	2,797	1,059	810	779	67	82	42	0	0	0
Fairwater village.....	371	152	94	105	6	14	6	0	0	0
Fond du Lac city.....	40,934	17,942	7,596	11,370	1,197	2,829	1,417	2,087	1,481	606
Fond du Lac town.....	3,012	1,167	813	846	74	112	59	3	0	3

Table 9.

Household Relationship and Group Quarters Population: 2010—Con.

[For information on confidentiality protection, nonsampling error, and definitions, see Selected Appendixes at <www.census.gov/prod/cen2010/cph-1-a.pdf>]

State County County Subdivision Place	Household population							Group quarters population		
	Total	Householder	Relationship to householder					Total	Institutionalized population	Non-institutionalized population
			Spouse	Child	Other relatives	Nonrelatives				
						Total	Unmarried partner			
Fond du Lac County—Con.										
Forest town.....	1,080	404	280	324	32	40	26	0	0	0
Friendship town.....	2,675	1,126	662	697	65	125	80	0	0	0
Van Dyne CDP.....	279	113	68	79	7	12	9	0	0	0
Kewaskum village (part).....	0	0	0	0	0	0	0	0	0	0
Lamartine town.....	1,737	643	472	489	66	67	36	0	0	0
Marshfield town.....	1,059	422	296	300	22	19	11	79	70	9
Metomen town.....	741	257	191	247	28	18	7	0	0	0
Mount Calvary village.....	521	201	133	163	7	17	11	241	0	241
North Fond du Lac village.....	4,995	2,106	1,048	1,401	132	308	151	19	0	19
Oakfield village.....	1,075	392	259	360	36	28	19	0	0	0
Oakfield town.....	703	259	186	218	23	17	10	0	0	0
Osceola town.....	1,865	758	481	499	42	85	51	0	0	0
Ripon city.....	6,766	3,053	1,382	1,813	169	349	194	967	80	887
Ripon town.....	1,400	545	371	406	33	45	21	0	0	0
Rosendale village.....	1,063	407	250	343	26	37	26	0	0	0
Rosendale town.....	695	275	181	193	24	22	14	0	0	0
St. Cloud village.....	477	208	122	120	10	17	10	0	0	0
Springvale town.....	707	271	175	200	32	29	12	0	0	0
Taycheedah town.....	4,205	1,602	1,188	1,189	87	139	80	0	0	0
St. Peter CDP.....	1,489	533	419	464	23	50	25	0	0	0
Taycheedah CDP.....	704	273	189	195	21	26	19	0	0	0
Waupun city (part).....	3,454	1,409	795	1,022	86	142	96	22	0	22
Waupun town.....	1,375	506	377	407	43	42	19	0	0	0
Forest County.....	8,925	3,836	1,877	2,337	384	491	325	379	180	199
Alvin town.....	157	84	47	11	7	8	6	0	0	0
Argonne town.....	512	202	109	150	20	31	19	0	0	0
Argonne CDP.....	160	66	33	45	5	11	6	0	0	0
Armstrong Creek town.....	409	176	88	116	12	17	13	0	0	0
Blackwell town.....	79	41	18	13	5	2	1	253	60	193
Caswell town.....	91	43	18	25	1	4	4	0	0	0
Crandon city.....	1,796	771	319	535	72	99	64	124	120	4
Crandon town.....	648	268	153	176	18	33	23	2	0	2
Freedom town.....	345	151	91	80	12	11	9	0	0	0
Hiles town.....	311	157	86	47	9	12	7	0	0	0
Laona town.....	1,212	525	284	291	48	64	40	0	0	0
Laona CDP.....	583	245	111	163	20	44	25	0	0	0
Lincoln town.....	955	399	201	275	38	42	30	0	0	0
Nashville town.....	1,064	448	207	272	66	71	52	0	0	0
Mole Lake CDP.....	435	164	40	141	47	43	33	0	0	0
Popple River town.....	44	23	15	6	0	0	0	0	0	0
Ross town.....	136	65	39	22	1	9	4	0	0	0
Newald CDP.....	95	45	24	16	1	9	4	0	0	0
Wabeno town.....	1,166	483	202	318	75	88	53	0	0	0
Wabeno CDP.....	575	242	96	162	36	39	19	0	0	0
Grant County.....	47,311	19,396	9,949	12,924	1,145	3,897	1,344	3,897	1,090	2,807
Bagley village.....	379	185	81	78	17	18	11	0	0	0
Beetown town.....	777	275	184	265	25	28	18	0	0	0
Bloomington village.....	735	320	170	205	11	29	16	0	0	0
Bloomington town.....	350	135	86	103	12	14	10	0	0	0
Blue River village.....	434	192	85	118	9	30	20	0	0	0
Boscobel city.....	2,753	1,195	511	793	74	180	115	478	478	0
Boscobel town.....	376	160	86	97	14	19	11	0	0	0
Cassville village.....	947	428	216	252	18	33	25	0	0	0
Cassville town.....	416	175	108	100	10	23	14	0	0	0
Castle Rock town.....	248	107	65	60	4	12	8	0	0	0
Clifton town.....	385	118	84	172	3	8	4	0	0	0
Cuba City city (part).....	1,794	766	375	523	28	102	66	83	80	3
Dickeyville village.....	1,061	459	250	293	15	44	30	0	0	0
Ellenboro town.....	525	193	133	145	12	42	14	0	0	0
Fennimore city.....	2,433	1,053	478	694	54	154	78	64	60	4
Fennimore town.....	612	213	145	197	16	41	11	0	0	0
Glen Haven town.....	417	168	109	120	9	11	10	0	0	0
Glen Haven CDP.....	73	39	21	11	2	0	0	0	0	0
Harrison town.....	495	190	134	138	17	16	5	0	0	0
Hazel Green village (part).....	1,243	525	256	377	23	62	39	0	0	0
Hazel Green town.....	907	341	210	304	21	31	20	225	64	161
Hickory Grove town.....	455	150	110	178	13	4	1	0	0	0
Jamestown town.....	2,076	835	540	585	47	69	32	0	0	0
Kieler CDP.....	497	205	129	125	24	14	6	0	0	0
Sandy Hook CDP.....	309	131	85	74	4	15	7	0	0	0
Lancaster city.....	3,772	1,659	815	1,041	81	176	112	96	94	2
Liberty town.....	553	198	128	171	34	22	13	0	0	0
Lima town.....	805	278	185	284	24	34	11	0	0	0
Little Grant town.....	283	102	64	101	6	10	2	0	0	0
Livingston village (part).....	651	259	143	186	26	37	22	6	0	6
Marion town.....	572	218	127	169	14	44	27	0	0	0
Millville town.....	166	66	45	41	7	7	2	0	0	0
Montfort village (part).....	618	245	124	187	10	52	29	4	0	4

Table 9.

Household Relationship and Group Quarters Population: 2010—Con.

[For information on confidentiality protection, nonsampling error, and definitions, see Selected Appendixes at <www.census.gov/prod/cen2010/cph-1-a.pdf>]

State County County Subdivision Place	Household population							Group quarters population		
	Total	Householder	Relationship to householder					Total	Institutionalized population	Non-institutionalized population
			Spouse	Child	Other relatives	Nonrelatives				
						Total	Unmarried partner			
Grant County—Con.										
Mount Hope village.....	225	92	40	76	2	15	8	0	0	0
Mount Hope town.....	300	103	63	104	20	10	6	0	0	0
Mount Ida town.....	561	204	141	175	16	25	9	0	0	0
Muscoda village (part).....	1,196	545	231	310	30	80	53	53	53	0
Muscoda town.....	769	297	159	240	29	44	23	0	0	0
North Lancaster town.....	509	187	135	155	10	22	11	0	0	0
Paris town.....	702	263	176	207	25	31	16	0	0	0
Patch Grove village.....	198	82	47	55	2	12	6	0	0	0
Patch Grove town.....	339	127	93	105	7	7	3	0	0	0
Platteville city.....	8,471	3,644	1,190	1,498	182	1,957	251	2,753	133	2,620
Platteville town.....	1,502	562	363	450	34	93	37	7	0	7
Potosi village.....	688	295	163	186	15	29	17	0	0	0
Potosi town.....	849	311	199	269	24	46	19	0	0	0
Smelser town.....	794	301	209	247	9	28	14	0	0	0
South Lancaster town.....	715	266	169	230	16	34	24	128	128	0
Tennyson village.....	355	144	79	106	9	17	13	0	0	0
Waterloo town.....	550	224	136	150	16	24	18	0	0	0
Watterstown town.....	330	133	78	97	9	13	9	0	0	0
Wingville town.....	357	127	86	123	4	17	10	0	0	0
Woodman village.....	132	49	24	41	11	7	6	0	0	0
Woodman town.....	185	77	42	44	12	10	4	0	0	0
Wyalusing town.....	346	155	79	79	9	24	11	0	0	0
Green County.....	36,437	14,866	8,285	10,378	1,074	1,834	1,080	405	329	76
Adams town.....	530	208	142	145	16	19	11	0	0	0
Albany village.....	1,018	434	201	270	42	71	49	0	0	0
Albany town.....	1,106	424	289	316	29	48	28	0	0	0
Belleville village (part).....	537	219	112	163	13	30	24	0	0	0
Brodhead city (part).....	3,189	1,302	622	969	109	187	98	14	0	14
Brooklyn village (part).....	465	184	96	144	17	24	19	0	0	0
Brooklyn town.....	1,083	419	285	309	26	44	36	0	0	0
Browntown village.....	280	109	63	92	6	10	8	0	0	0
Cadiz town.....	815	330	214	214	23	34	25	0	0	0
Clarno town.....	1,161	445	281	329	32	74	44	5	0	5
Decatur town.....	1,751	661	480	483	63	64	31	16	0	16
Exeter town.....	2,023	720	511	684	33	75	45	0	0	0
Jefferson town.....	1,217	454	309	372	34	48	30	0	0	0
Juda CDP.....	357	137	84	110	8	18	10	0	0	0
Jordan town.....	641	232	165	188	31	25	12	0	0	0
Monroe city.....	10,660	4,810	2,057	2,806	348	639	349	167	126	41
Monroe town.....	1,122	438	298	286	43	57	33	123	123	0
Monticello village.....	1,217	538	249	339	25	66	42	0	0	0
Mount Pleasant town.....	598	237	152	169	12	28	17	0	0	0
New Glarus village.....	2,092	895	433	591	64	109	74	80	80	0
New Glarus town.....	1,335	478	363	454	7	33	24	0	0	0
Spring Grove town.....	874	316	223	263	28	44	20	0	0	0
Sylvester town.....	1,004	364	272	316	24	28	15	0	0	0
Washington town.....	809	308	217	222	25	37	22	0	0	0
York town.....	910	341	251	254	24	40	24	0	0	0
Green Lake County.....	18,839	7,919	4,290	5,220	588	822	493	212	194	18
Berlin city (part).....	5,386	2,253	998	1,579	232	324	208	49	44	5
Berlin town.....	1,140	447	313	307	33	40	26	0	0	0
Brooklyn town.....	1,826	800	496	405	52	73	37	0	0	0
Green Lake city.....	925	491	198	184	15	37	26	35	35	0
Green Lake town.....	1,150	521	324	233	32	40	20	4	0	4
Kingston village.....	326	139	71	89	9	18	7	0	0	0
Kingston town.....	1,064	312	212	479	30	31	16	0	0	0
Dalton CDP.....	206	87	48	55	4	12	7	0	0	0
Mackford town.....	560	208	138	162	27	25	12	0	0	0
Manchester town.....	1,022	324	227	422	27	22	15	0	0	0
Markesan city.....	1,381	589	295	419	39	39	25	95	95	0
Marquette village.....	150	73	39	28	5	5	2	0	0	0
Marquette town.....	531	224	137	145	12	13	8	0	0	0
Princeton city.....	1,185	551	231	313	28	62	35	29	20	9
Princeton town.....	1,434	669	385	280	32	68	45	0	0	0
St. Marie town.....	351	153	104	76	10	8	2	0	0	0
Seneca town.....	408	165	122	99	5	17	9	0	0	0
Iowa County.....	23,473	9,547	5,324	6,800	662	1,140	684	214	161	53
Arena village.....	834	323	170	276	25	40	26	0	0	0
Arena town.....	1,456	595	368	354	64	75	41	0	0	0
Avoca village.....	632	261	127	176	26	42	31	5	0	5
Barneveld village.....	1,221	457	275	415	25	49	27	10	0	10
Blanchardville village (part).....	177	76	39	50	4	8	1	0	0	0
Brigham town.....	1,034	390	281	296	26	41	19	0	0	0
Clyde town.....	306	124	78	82	9	13	9	0	0	0
Cobb village.....	458	199	100	113	15	31	17	0	0	0
Dodgeville city.....	4,622	1,965	923	1,417	98	219	127	71	65	6
Dodgeville town.....	1,708	645	437	486	55	85	47	0	0	0

Table 9.

Household Relationship and Group Quarters Population: 2010—Con.

[For information on confidentiality protection, nonsampling error, and definitions, see Selected Appendixes at <www.census.gov/prod/cen2010/cph-1-a.pdf>]

State County County Subdivision Place	Household population							Group quarters population		
	Total	Householder	Relationship to householder					Total	Institutionalized population	Non-institutionalized population
			Spouse	Child	Other relatives	Nonrelatives				
						Total	Unmarried partner			
Iowa County—Con.										
Eden town.....	355	136	99	89	11	20	12	0	0	0
Highland village.....	838	351	193	239	28	27	20	4	0	4
Highland town.....	746	287	196	215	26	22	11	4	0	4
Hollandale village.....	288	116	56	92	9	15	11	0	0	0
Linden village.....	549	214	95	179	21	40	31	0	0	0
Linden town.....	779	308	174	219	28	50	32	68	68	0
Edmund CDP.....	173	65	32	51	8	17	10	0	0	0
Livingston village (part).....	7	4	1	0	2	0	0	0	0	0
Mifflin town.....	585	211	143	171	31	29	17	0	0	0
Mineral Point city.....	2,452	1,147	512	617	55	121	80	35	28	7
Mineral Point town.....	1,030	364	240	355	20	51	27	3	0	3
Montfort village (part).....	96	34	26	32	1	3	3	0	0	0
Moscow town.....	576	221	163	164	15	13	7	0	0	0
Muscoda village (part).....	50	24	9	12	2	3	3	0	0	0
Pulaski town.....	400	159	96	113	9	23	15	0	0	0
Rewey village.....	292	119	49	99	8	17	14	0	0	0
Ridgeway village.....	643	267	126	186	18	46	23	10	0	10
Ridgeway town.....	568	231	152	146	13	26	14	0	0	0
Waldwick town.....	469	188	117	135	10	19	15	4	0	4
Wyoming town.....	302	131	79	72	8	12	4	0	0	0
Iron County.....	5,820	2,822	1,346	1,209	161	282	187	96	96	0
Anderson town.....	58	28	12	15	0	3	3	0	0	0
Carey town.....	163	77	37	35	9	5	4	0	0	0
Gurney town.....	159	63	38	43	9	6	3	0	0	0
Hurley city.....	1,455	771	240	318	39	87	58	92	92	0
Kimball town.....	498	210	123	121	20	24	16	0	0	0
Knight town.....	211	101	50	48	6	6	4	0	0	0
Iron Belt CDP.....	173	80	39	45	5	4	2	0	0	0
Mercer town.....	1,405	699	378	225	32	71	51	2	2	0
Mercer CDP.....	516	276	122	81	11	26	20	0	0	0
Montreal city.....	807	364	167	215	21	40	25	0	0	0
Oma town.....	289	137	81	53	4	14	7	0	0	0
Pence town.....	163	75	48	30	4	6	3	0	0	0
Pence CDP.....	131	60	37	25	3	6	3	0	0	0
Saxon town.....	324	147	83	74	8	12	8	0	0	0
Saxon CDP.....	90	45	18	17	6	4	3	0	0	0
Sherman town.....	288	150	89	32	9	8	5	2	2	0
Jackson County.....	19,116	7,843	4,068	5,237	802	1,166	681	1,333	1,256	77
Adams town.....	1,335	578	350	298	39	70	47	7	0	7
Hatfield CDP.....	141	71	35	20	4	11	9	0	0	0
Albion town.....	1,198	466	302	331	36	63	37	12	7	5
Alma town.....	1,044	384	243	307	49	61	32	0	0	0
Alma Center village.....	503	205	104	159	7	28	17	0	0	0
Bear Bluff town.....	138	55	36	35	7	5	3	0	0	0
Black River Falls city.....	3,442	1,613	592	898	105	234	133	180	163	17
Brockway town.....	1,812	728	293	533	124	134	75	1,016	988	28
City Point town.....	182	89	50	30	5	8	4	0	0	0
Cleveland town.....	481	190	112	128	19	32	17	0	0	0
Curran town.....	343	136	83	92	19	13	4	0	0	0
Franklin town.....	448	169	104	131	17	27	13	0	0	0
Garden Valley town.....	422	154	100	132	22	14	10	0	0	0
Garfield town.....	638	248	150	182	21	37	24	0	0	0
Hixton village.....	433	200	87	108	12	26	15	0	0	0
Hixton town.....	652	261	165	171	20	35	23	0	0	0
Irving town.....	751	268	176	243	30	34	18	0	0	0
Knapp town.....	299	129	73	60	11	26	11	0	0	0
Komensky town.....	411	125	43	132	80	31	16	98	98	0
Manchester town.....	704	298	180	160	26	40	29	0	0	0
Melrose village.....	503	212	105	141	19	26	16	0	0	0
Melrose town.....	470	157	105	163	18	27	11	0	0	0
Merrillan village.....	542	241	95	134	30	42	32	0	0	0
Millston town.....	159	70	37	31	8	13	8	0	0	0
Millston CDP.....	125	53	28	26	8	10	7	0	0	0
North Bend town.....	488	194	116	123	22	33	18	0	0	0
Northfield town.....	619	250	149	165	16	39	18	20	0	20
Springfield town.....	623	211	140	227	22	23	17	0	0	0
Taylor village.....	476	212	78	123	18	45	33	0	0	0
Jefferson County.....	80,008	32,117	17,606	23,120	2,692	4,473	2,330	3,678	539	3,139
Aztalan town.....	1,457	546	364	417	64	66	31	0	0	0
Cambridge village (part).....	109	43	17	36	2	11	6	0	0	0
Cold Spring town.....	722	281	186	198	23	34	14	5	0	5
Concord town.....	2,072	810	540	570	80	72	40	0	0	0
Farmington town.....	1,380	521	360	404	43	52	23	0	0	0
Helenville CDP (part).....	4	1	1	2	0	0	0	0	0	0
Fort Atkinson city.....	12,114	5,125	2,415	3,398	437	739	407	254	80	174
Hebron town.....	1,087	415	273	313	40	46	24	7	0	7
Hebron CDP.....	224	91	53	61	5	14	8	0	0	0

Table 9.

Household Relationship and Group Quarters Population: 2010—Con.

[For information on confidentiality protection, nonsampling error, and definitions, see Selected Appendixes at <www.census.gov/prod/cen2010/cph-1-a.pdf>]

State County County Subdivision Place	Household population							Group quarters population		
	Total	Householder	Relationship to householder					Total	Institutionalized population	Non-institutionalized population
			Spouse	Child	Other relatives	Nonrelatives				
						Total	Unmarried partner			
Jefferson County—Con.										
Ixonia town.....	4,385	1,637	1,100	1,379	104	165	86	0	0	0
Ixonia CDP.....	1,624	594	374	551	38	67	36	0	0	0
Jefferson city.....	7,595	3,132	1,496	2,216	271	480	267	378	259	119
Jefferson town.....	2,151	838	541	566	88	118	62	27	0	27
Helenville CDP (part).....	245	94	60	75	3	13	9	0	0	0
Johnson Creek village.....	2,727	1,049	614	802	98	164	95	11	0	11
Koshkonong town.....	3,663	1,415	969	1,011	107	161	82	29	0	29
Lake Koshkonong CDP (part).....	730	305	200	168	20	37	21	0	0	0
Lac La Belle village (part).....	1	1	0	0	0	0	0	0	0	0
Lake Mills city.....	5,623	2,319	1,215	1,641	157	291	180	85	79	6
Lake Mills town.....	2,054	806	541	562	74	71	44	16	0	16
Milford town.....	1,099	424	265	323	41	46	26	0	0	0
Oakland town.....	3,083	1,312	757	776	91	147	81	17	9	8
Lake Ripley CDP.....	1,779	751	406	478	48	96	60	0	0	0
Palmyra village.....	1,781	704	359	538	58	122	60	0	0	0
Palmyra town.....	1,186	471	311	316	43	45	32	0	0	0
Sullivan village.....	669	304	132	169	29	35	23	0	0	0
Sullivan town.....	2,208	900	537	595	77	99	59	0	0	0
Rome CDP.....	689	267	163	210	27	22	12	0	0	0
Sumner town.....	825	356	197	186	39	47	27	7	0	7
Lake Koshkonong CDP (part).....	474	220	106	97	20	31	17	0	0	0
Waterloo city.....	3,314	1,331	684	1,022	110	167	94	19	0	19
Waterloo town.....	909	339	239	273	21	37	27	0	0	0
Watertown city (part).....	14,430	5,732	2,798	4,565	461	874	457	972	112	860
Watertown town.....	1,967	754	514	543	60	96	38	8	0	8
Whitewater city (part).....	1,397	552	182	301	74	288	45	1,843	0	1,843
Juneau County.....	25,013	10,527	5,248	6,574	1,023	1,641	929	1,651	1,289	362
Armenia town.....	695	302	168	158	26	41	21	4	0	4
Camp Douglas village.....	601	244	107	190	25	35	22	0	0	0
Clearfield town.....	728	304	179	159	43	43	26	0	0	0
Cutler town.....	326	142	79	76	12	17	15	0	0	0
Elroy city.....	1,368	590	250	360	58	110	53	74	74	0
Finley town.....	97	40	24	19	5	9	3	0	0	0
Fountain town.....	555	231	149	123	27	25	15	0	0	0
Germantown town.....	1,471	678	389	273	53	78	48	0	0	0
Hustler village.....	194	84	37	54	4	15	8	0	0	0
Kildare town.....	666	262	153	166	37	48	28	15	0	15
Kingston town.....	91	43	19	14	8	7	4	0	0	0
Lemonweir town.....	1,743	714	389	448	69	123	64	0	0	0
Lindina town.....	718	286	177	196	20	39	18	0	0	0
Lisbon town.....	912	375	206	251	37	43	32	0	0	0
Lyndon town.....	1,384	541	289	371	67	116	57	0	0	0
Lyndon Station village.....	500	220	90	119	29	42	20	0	0	0
Marion town.....	426	200	109	85	11	21	15	0	0	0
Mauston city.....	4,002	1,779	639	1,106	161	317	185	421	130	291
Necedah village.....	907	376	157	281	33	60	32	9	0	9
Necedah town.....	2,300	887	501	704	103	105	61	27	0	27
New Lisbon city.....	1,469	631	246	423	52	117	67	1,085	1,085	0
Orange town.....	570	223	141	152	20	34	17	0	0	0
Plymouth town.....	597	245	147	161	16	28	14	0	0	0
Seven Mile Creek town.....	358	155	70	83	19	31	17	0	0	0
Summit town.....	646	250	161	162	39	34	21	0	0	0
Union Center village.....	200	95	48	38	5	14	10	0	0	0
Wisconsin Dells city (part).....	2	1	1	0	0	0	0	0	0	0
Wonewoc village.....	807	359	156	218	21	53	34	9	0	9
Wonewoc town.....	680	270	167	184	23	36	22	7	0	7
Kenosha County.....	161,825	62,650	30,730	51,340	7,919	9,186	4,823	4,601	1,837	2,764
Brighton town.....	1,456	544	358	405	73	76	38	0	0	0
Bristol village.....	2,584	934	575	851	111	113	64	0	0	0
Bristol town.....	2,330	958	555	611	105	101	51	0	0	0
Lake Shangrila CDP (part).....	293	114	62	86	13	18	11	0	0	0
Genoa City village (part).....	6	2	2	2	0	0	0	0	0	0
Kenosha city.....	95,730	37,376	16,031	31,155	5,145	6,023	3,079	3,488	1,620	1,868
Paddock Lake village.....	2,992	1,125	631	948	132	156	87	0	0	0
Paris town.....	1,504	570	363	415	84	72	37	0	0	0
Pleasant Prairie village.....	19,493	7,272	4,507	6,214	776	724	422	226	194	32
Randall town.....	3,175	1,163	773	991	155	93	48	5	0	5
Powers Lake CDP (part).....	1,047	407	251	301	53	35	18	5	0	5
Wilmot CDP (part).....	178	69	50	52	4	3	0	0	0	0
Salem town.....	12,029	4,486	2,598	3,803	502	640	356	38	18	20
Camp Lake CDP.....	3,665	1,362	768	1,145	170	220	115	0	0	0
Lake Shangrila CDP (part).....	530	205	115	145	29	36	16	38	18	20
Wilmot CDP (part).....	264	110	53	76	6	19	15	0	0	0
Silver Lake village.....	2,406	908	476	787	109	126	80	5	5	0
Somers town.....	8,766	3,667	1,879	2,295	376	549	258	831	0	831
Twin Lakes village.....	5,981	2,345	1,223	1,841	236	336	206	8	0	8
Wheatland town.....	3,373	1,300	759	1,022	115	177	97	0	0	0
Lily Lake CDP.....	477	205	93	125	19	35	23	0	0	0

Table 9.

Household Relationship and Group Quarters Population: 2010—Con.

[For information on confidentiality protection, nonsampling error, and definitions, see Selected Appendixes at <www.census.gov/prod/cen2010/cph-1-a.pdf>]

State County County Subdivision Place	Household population							Group quarters population		
	Total	Householder	Relationship to householder					Total	Institutionalized population	Non-institutionalized population
			Spouse	Child	Other relatives	Nonrelatives				
						Total	Unmarried partner			
Kenosha County—Con. Wheatland town—Con. Powers Lake CDP (part).....	87	38	21	23	1	4	2	0	0	0
Kewaunee County.....	20,396	8,239	4,787	5,969	508	893	503	178	140	38
Ahnapee town.....	940	384	245	249	22	40	30	0	0	0
Algoma city.....	3,103	1,406	668	802	95	132	93	64	59	5
Carlton town.....	1,014	406	257	269	52	30	22	0	0	0
Casco village.....	583	230	123	192	19	19	14	0	0	0
Casco town.....	1,165	432	304	369	31	29	21	0	0	0
Franklin town.....	985	379	236	302	28	40	28	8	0	8
Kewaunee city.....	2,863	1,278	587	701	40	257	83	89	81	8
Lincoln town.....	943	350	223	298	29	43	26	5	0	5
Luxemburg village.....	2,503	973	526	858	48	98	59	12	0	12
Luxemburg town.....	1,469	517	382	501	35	34	20	0	0	0
Montpelier town.....	1,306	502	329	401	29	45	23	0	0	0
Pierce town.....	833	343	210	212	22	46	28	0	0	0
Red River town.....	1,393	562	385	381	26	39	27	0	0	0
Dyckesville CDP (part).....	220	97	61	47	6	9	7	0	0	0
West Kewaunee town.....	1,296	477	312	434	32	41	29	0	0	0
La Crosse County.....	109,443	46,137	21,512	28,650	3,059	10,085	3,455	5,195	1,172	4,023
Bangor village.....	1,459	571	304	504	18	62	44	0	0	0
Bangor town.....	611	220	150	189	17	35	21	4	0	4
Barre town.....	1,234	449	313	385	31	56	23	0	0	0
Burns town.....	947	370	239	264	29	45	27	0	0	0
Campbell town.....	4,301	1,925	1,008	955	143	270	161	13	0	13
French Island CDP.....	4,194	1,874	988	931	138	263	155	13	0	13
Farmington town.....	2,061	796	508	597	57	103	65	0	0	0
Greenfield town.....	1,980	727	484	651	35	83	41	80	0	80
St. Joseph CDP.....	423	159	103	143	5	13	9	80	0	80
Hamilton town.....	2,433	842	643	796	66	86	50	3	0	3
Holland town.....	3,701	1,302	948	1,198	104	149	105	0	0	0
Brice Prairie CDP (part).....	0	0	0	0	0	0	0	0	0	0
Holmen village.....	8,986	3,400	1,887	3,032	273	394	251	19	0	19
La Crosse city.....	46,639	21,428	6,776	9,758	1,455	7,222	1,786	4,681	827	3,854
Medary town.....	1,458	557	399	424	24	54	28	3	0	3
Onalaska city.....	17,611	7,331	3,852	5,066	477	885	488	125	94	31
Onalaska town.....	5,617	2,035	1,493	1,767	112	210	109	6	0	6
Brice Prairie CDP (part).....	1,887	704	463	593	37	90	45	0	0	0
Rockland village.....	594	228	130	189	16	31	23	0	0	0
Shelby town.....	4,705	1,918	1,252	1,261	100	174	107	10	0	10
Washington town.....	558	207	152	170	11	18	10	0	0	0
West Salem village.....	4,548	1,831	974	1,444	91	208	116	251	251	0
Lafayette County.....	16,716	6,609	3,703	5,140	426	838	458	120	98	22
Argyle village.....	857	366	169	250	28	44	28	0	0	0
Argyle town.....	436	180	117	120	8	11	10	0	0	0
Belmont village.....	986	439	213	270	18	46	32	0	0	0
Belmont town.....	757	270	146	277	21	43	22	10	0	10
Benton village.....	973	398	210	302	16	47	26	0	0	0
Benton town.....	504	185	128	148	14	29	10	0	0	0
Blanchard town.....	264	98	65	83	4	14	9	0	0	0
Blanchardville village (part).....	648	284	131	185	15	33	21	0	0	0
Cuba City city (part).....	209	81	57	62	1	8	4	0	0	0
Darlington city.....	2,353	994	456	651	88	164	61	98	98	0
Darlington town.....	875	329	212	280	13	41	19	0	0	0
Elk Grove town.....	544	166	116	225	25	12	7	7	0	7
Fayette town.....	376	142	98	111	9	16	8	0	0	0
Gratiot village.....	236	97	46	68	8	17	10	0	0	0
Gratiot town.....	545	215	137	155	8	30	17	5	0	5
Hazel Green village (part).....	13	6	4	3	0	0	0	0	0	0
Kendall town.....	454	134	98	197	8	17	10	0	0	0
Lamont town.....	314	110	74	112	7	11	9	0	0	0
Monticello town.....	133	49	30	44	3	7	6	0	0	0
New Diggings town.....	502	194	116	157	19	16	9	0	0	0
Seymour town.....	446	143	94	176	17	16	6	0	0	0
Shullsburg city.....	1,226	534	255	359	20	58	36	0	0	0
Shullsburg town.....	354	135	89	106	12	12	7	0	0	0
South Wayne village.....	489	206	93	146	11	33	19	0	0	0
Wayne town.....	490	179	117	161	14	19	11	0	0	0
White Oak Springs town.....	118	43	27	41	1	6	3	0	0	0
Willow Springs town.....	758	283	181	235	15	44	28	0	0	0
Wiotla town.....	856	349	224	216	23	44	30	0	0	0
Woodford CDP.....	69	31	15	17	3	3	3	0	0	0
Langlade County.....	19,696	8,587	4,471	4,961	635	1,042	600	281	249	32
Ackley town.....	524	211	129	143	22	19	12	0	0	0
Ainsworth town.....	469	222	117	81	15	34	18	0	0	0
Antigo city.....	7,994	3,613	1,421	2,173	266	521	287	240	240	0
Antigo town.....	1,412	580	376	379	39	38	20	0	0	0

Table 9.

Household Relationship and Group Quarters Population: 2010—Con.

[For information on confidentiality protection, nonsampling error, and definitions, see Selected Appendixes at <www.census.gov/prod/cen2010/cph-1-a.pdf>]

State County County Subdivision Place	Household population							Group quarters population		
	Total	Householder	Relationship to householder					Total	Institutionalized population	Non-institutionalized population
			Spouse	Child	Other relatives	Nonrelatives				
						Total	Unmarried partner			
Langlade County—Con.										
Elcho town.....	1,230	579	297	233	51	70	41	3	3	0
Elcho CDP.....	339	161	64	77	17	20	8	0	0	0
Post Lake CDP.....	374	180	111	57	10	16	11	0	0	0
Summit Lake CDP (part).....	28	14	7	6	0	1	1	0	0	0
Evergreen town.....	495	209	138	108	22	18	11	0	0	0
Langlade town.....	467	223	120	82	11	31	20	6	6	0
Neva town.....	902	369	236	232	29	36	26	0	0	0
Norwood town.....	913	360	238	243	30	42	27	0	0	0
Parrish town.....	79	36	26	14	2	1	1	12	0	12
Peck town.....	349	144	93	94	8	10	10	0	0	0
Polar town.....	984	384	268	273	21	38	24	0	0	0
Price town.....	228	94	59	58	5	12	7	0	0	0
Rolling town.....	1,504	576	391	396	59	82	40	0	0	0
Summit town.....	163	71	45	37	3	7	5	0	0	0
Upham town.....	676	320	185	125	14	32	14	0	0	0
Summit Lake CDP (part).....	116	49	20	33	0	14	5	0	0	0
Vilas town.....	233	93	58	69	5	8	8	0	0	0
White Lake village.....	363	156	63	111	13	20	15	0	0	0
Wolf River town.....	711	347	211	110	20	23	14	20	0	20
Lincoln County.....	28,183	12,094	6,604	7,376	789	1,320	796	560	527	33
Birch town.....	432	189	119	103	13	8	7	162	162	0
Bradley town.....	2,405	1,089	641	493	72	110	67	3	0	3
Corning town.....	883	330	219	251	37	46	24	0	0	0
Harding town.....	372	140	105	109	9	9	7	0	0	0
Harrison town.....	833	356	242	190	25	20	16	0	0	0
King town.....	855	373	246	183	19	34	17	0	0	0
Merrill city.....	9,411	4,175	1,796	2,694	233	513	316	250	242	8
Merrill town.....	2,975	1,204	789	771	85	126	75	5	0	5
Pine River town.....	1,869	754	531	484	51	49	30	0	0	0
Rock Falls town.....	618	266	176	136	12	28	21	0	0	0
Russell town.....	677	276	149	189	22	41	31	0	0	0
Schley town.....	934	378	233	249	31	43	37	0	0	0
Scott town.....	1,432	537	388	427	36	44	28	0	0	0
Skanawan town.....	391	165	114	89	13	10	3	0	0	0
Somo town.....	114	52	27	21	3	11	4	0	0	0
Tomahawk city.....	3,257	1,480	637	850	97	193	86	140	123	17
Tomahawk town.....	416	193	104	75	15	29	21	0	0	0
Wilson town.....	309	137	88	62	16	6	6	0	0	0
Manitowoc County.....	80,342	34,013	18,243	22,326	2,139	3,621	2,109	1,100	607	493
Cato town.....	1,566	590	419	462	54	41	24	0	0	0
Centerville town.....	645	252	160	190	19	24	12	0	0	0
Cleveland village.....	1,485	587	367	443	33	55	28	0	0	0
Cooperstown town.....	1,292	498	351	368	31	44	31	0	0	0
Eaton town.....	833	318	231	245	20	19	11	0	0	0
Francis Creek village.....	669	277	158	191	12	31	15	0	0	0
Franklin town.....	1,264	506	327	359	24	48	28	0	0	0
Gibson town.....	1,335	529	345	389	25	47	26	9	0	9
Kellnersville village.....	332	160	79	74	10	9	6	0	0	0
Kiel city (part).....	3,429	1,436	765	1,026	67	135	91	0	0	0
Kossuth town.....	2,090	827	563	554	63	83	50	0	0	0
Liberty town.....	1,281	492	348	381	21	39	23	0	0	0
Manitowoc city.....	32,780	14,623	6,510	8,894	995	1,758	1,017	956	532	424
Manitowoc town.....	1,083	438	284	307	21	33	22	0	0	0
Manitowoc Rapids town.....	2,117	831	630	570	40	46	33	33	0	33
Maple Grove town.....	835	293	213	295	18	16	9	0	0	0
Maribel village.....	351	141	85	100	8	17	10	0	0	0
Meeme town.....	1,446	551	391	423	29	52	27	0	0	0
Mishicot village.....	1,442	623	338	387	29	65	42	0	0	0
Mishicot town.....	1,289	487	333	376	40	53	26	0	0	0
Newton town.....	2,261	884	628	641	52	56	39	3	0	3
Reedsville village.....	1,206	472	269	376	40	49	29	0	0	0
Rockland town.....	1,001	357	261	320	26	37	20	0	0	0
Collins CDP.....	164	58	37	48	5	16	8	0	0	0
St. Nazianz village.....	783	324	161	208	43	47	28	0	0	0
Schleswig town.....	1,963	763	546	558	37	59	31	0	0	0
Two Creeks town.....	437	169	103	142	6	17	8	0	0	0
Two Rivers city.....	11,613	5,119	2,476	3,113	296	609	333	99	75	24
Two Rivers town.....	1,795	759	501	424	38	73	49	0	0	0
Valders village.....	962	406	208	281	29	38	25	0	0	0
Whitelaw village.....	757	301	193	229	13	21	16	0	0	0
Marathon County.....	132,408	53,176	29,251	39,241	4,224	6,516	3,684	1,655	1,152	503
Abbotsford city (part).....	617	226	117	196	35	43	23	77	77	0
Athens village.....	1,105	471	239	316	28	51	28	0	0	0
Bergen town.....	635	250	185	165	18	17	9	6	0	6
Berlin town.....	945	364	254	272	33	22	13	0	0	0
Bern town.....	591	189	129	227	29	17	9	0	0	0
Bevent town.....	1,117	454	291	303	33	36	25	1	0	1

Table 9.

Household Relationship and Group Quarters Population: 2010—Con.

[For information on confidentiality protection, nonsampling error, and definitions, see Selected Appendixes at <www.census.gov/prod/cen2010/cph-1-a.pdf>]

State County County Subdivision Place	Household population							Group quarters population		
	Total	Householder	Relationship to householder					Total	Institutionalized population	Non-institutionalized population
			Spouse	Child	Other relatives	Nonrelatives				
						Total	Unmarried partner			
Marathon County—Con.										
Birmamwood village (part).....	16	6	3	7	0	0	0	0	0	0
Brighton town.....	612	214	145	206	20	27	15	0	0	0
Brokaw village.....	251	123	43	46	16	23	14	0	0	0
Cassel town.....	911	322	225	321	16	27	15	0	0	0
Cleveland town.....	1,488	530	389	489	26	54	29	0	0	0
Colby city (part).....	490	199	96	137	19	39	20	8	0	8
Day town.....	1,085	410	284	338	19	34	21	0	0	0
Dorchester village (part).....	5	1	1	3	0	0	0	0	0	0
Easton town.....	1,111	426	292	327	32	34	21	0	0	0
Eau Pleine town.....	773	298	198	236	24	17	8	0	0	0
Edgar village.....	1,479	597	332	476	26	48	40	0	0	0
Elderon village.....	179	80	37	44	6	12	8	0	0	0
Elderon town.....	606	245	147	164	26	24	12	0	0	0
Emmet town.....	925	324	228	309	39	25	13	6	0	6
Fenwood village.....	152	64	35	38	6	9	5	0	0	0
Frankfort town.....	670	242	167	223	12	26	13	0	0	0
Franzen town.....	578	219	136	166	36	21	14	0	0	0
Green Valley town.....	541	218	137	138	24	24	14	0	0	0
Guenther town.....	341	133	79	96	12	21	13	0	0	0
Halsey town.....	651	208	151	250	24	18	10	0	0	0
Hamburg town.....	918	322	241	302	29	24	9	0	0	0
Harrison town.....	374	150	86	107	13	18	11	0	0	0
Hatley village.....	574	223	134	175	11	31	18	0	0	0
Hewitt town.....	606	239	162	165	21	19	8	0	0	0
Holton town.....	873	308	211	308	27	19	10	0	0	0
Hull town.....	746	262	179	274	16	15	8	4	0	4
Johnson town.....	985	310	230	377	28	40	14	0	0	0
Knowlton town.....	1,910	760	503	513	52	82	48	0	0	0
Knowlton CDP.....	120	54	37	25	0	4	4	0	0	0
Kronenwetter village.....	7,180	2,652	1,748	2,248	199	333	208	30	0	30
McMillan town.....	1,968	709	535	625	50	49	35	0	0	0
Maine town.....	2,337	890	628	667	78	74	40	0	0	0
Marathon town.....	1,048	396	285	319	25	23	15	0	0	0
Marathon City village.....	1,522	638	357	439	27	61	33	2	0	2
Marshfield city (part).....	794	394	156	174	12	58	32	106	106	0
Mosinee city.....	3,973	1,660	837	1,145	112	219	128	15	0	15
Mosinee town.....	2,167	814	546	643	65	99	51	7	0	7
Norrie town.....	976	368	239	291	26	52	26	0	0	0
Plover town.....	689	250	171	227	20	21	11	0	0	0
Reid town.....	1,209	489	311	328	41	40	35	6	0	6
Rib Falls town.....	993	345	259	342	27	20	14	0	0	0
Rib Mountain town.....	6,810	2,650	1,824	1,932	154	250	119	15	0	15
Rib Mountain CDP (part).....	5,624	2,227	1,508	1,564	121	204	97	15	0	15
Rietbrock town.....	973	332	241	356	26	18	9	8	0	8
Ringle town.....	1,711	619	461	526	46	59	30	0	0	0
Rothschild village.....	5,223	2,199	1,213	1,437	131	243	121	46	0	46
Schofield city.....	2,169	994	381	558	71	165	94	0	0	0
Spencer village.....	1,925	816	412	547	46	104	71	0	0	0
Spencer town.....	1,572	550	401	521	29	71	33	9	0	9
Stettin town.....	2,554	999	687	736	56	76	48	0	0	0
Rib Mountain CDP (part).....	12	5	1	5	0	1	1	0	0	0
Stratford village.....	1,578	666	338	477	36	61	36	0	0	0
Texas town.....	1,615	645	443	413	59	55	31	0	0	0
Unity village (part).....	204	84	47	58	7	8	5	0	0	0
Wausau city.....	38,006	16,487	6,709	10,779	1,547	2,484	1,375	1,100	820	280
Wausau town.....	2,210	860	609	593	58	90	45	19	0	19
Weston village.....	14,687	5,772	2,958	4,652	476	829	501	181	149	32
Weston town.....	632	228	167	201	18	18	10	7	0	7
Wien town.....	823	283	202	293	26	19	10	2	0	2
Marinette County.....	40,676	17,974	9,222	10,164	1,211	2,105	1,222	1,073	558	515
Amberg town.....	720	362	167	127	24	40	26	6	0	6
Amberg CDP.....	180	91	33	38	5	13	9	0	0	0
Athelstane town.....	504	233	134	93	20	24	16	0	0	0
Beaver town.....	1,146	490	292	271	43	50	27	0	0	0
Beecher town.....	724	331	183	155	18	37	23	0	0	0
Coleman village.....	724	315	146	197	24	42	27	0	0	0
Crivitz village.....	908	452	173	208	26	49	35	76	76	0
Dunbar town.....	634	258	168	145	23	40	10	460	0	460
Dunbar CDP.....	50	25	14	9	1	1	1	0	0	0
Goodman town.....	619	310	161	113	19	16	9	0	0	0
Goodman CDP.....	271	134	59	62	7	9	5	0	0	0
Grover town.....	1,768	687	433	504	58	86	42	0	0	0
Lake town.....	1,135	483	309	270	41	32	14	0	0	0
Marinette city.....	10,706	4,934	1,843	2,875	348	706	372	262	232	30
Middle Inlet town.....	840	376	217	179	29	39	23	0	0	0
Niagara city.....	1,624	695	330	451	44	104	71	0	0	0
Niagara town.....	853	370	234	190	28	31	25	0	0	0
Pembine town.....	889	398	216	195	34	46	32	0	0	0
Pembine CDP.....	193	80	43	53	9	8	4	0	0	0

Table 9.

Household Relationship and Group Quarters Population: 2010—Con.

[For information on confidentiality protection, nonsampling error, and definitions, see Selected Appendixes at <www.census.gov/prod/cen2010/cph-1-a.pdf>]

State County County Subdivision Place	Household population							Group quarters population		
	Total	Householder	Relationship to householder					Total	Institutionalized population	Non-institutionalized population
			Spouse	Child	Other relatives	Nonrelatives				
						Total	Unmarried partner			
Marinette County—Con.										
Peshigo city.....	3,253	1,469	634	922	62	166	99	249	245	4
Peshigo town.....	4,053	1,617	1,114	1,080	92	150	85	4	0	4
Porterfield town.....	1,971	821	510	504	50	86	60	0	0	0
Pound village.....	377	152	75	104	18	28	18	0	0	0
Pound town.....	1,425	566	350	427	33	49	30	0	0	0
Silver Cliff town.....	491	218	143	106	9	15	8	0	0	0
Stephenson town.....	2,990	1,404	803	516	95	172	109	16	5	11
Wagner town.....	681	304	197	142	19	19	12	0	0	0
Wausaukee village.....	575	275	92	149	17	42	23	0	0	0
Wausaukee town.....	1,066	454	298	241	37	36	26	0	0	0
Marquette County.....	15,251	6,571	3,572	3,702	520	886	514	153	85	68
Buffalo town.....	1,214	448	280	380	51	55	39	7	0	7
Crystal Lake town.....	484	244	133	65	18	24	15	0	0	0
Douglas town.....	725	315	187	169	17	37	27	0	0	0
Endeavor village.....	468	175	99	153	15	26	17	0	0	0
Harris town.....	769	331	204	187	21	26	14	21	0	21
Mecan town.....	686	324	182	120	18	42	23	0	0	0
Montello city.....	1,400	628	250	379	43	100	44	95	85	10
Montello town.....	1,021	453	265	222	33	48	32	12	0	12
Moundville town.....	548	205	123	156	23	41	20	4	0	4
Neshkoro village.....	434	205	100	99	10	20	10	0	0	0
Neshkoro town.....	547	255	150	107	21	14	9	14	0	14
Newton town.....	547	238	131	131	20	27	14	0	0	0
Oxford village.....	607	248	110	175	24	50	22	0	0	0
Oxford town.....	885	371	219	200	24	71	33	0	0	0
Packwaukee town.....	1,416	638	335	278	65	100	69	0	0	0
Packwaukee CDP.....	262	119	48	59	12	24	19	0	0	0
Shields town.....	550	248	142	102	27	31	23	0	0	0
Springfield town.....	830	365	214	189	23	39	20	0	0	0
Westfield village.....	1,254	523	222	388	41	80	52	0	0	0
Westfield town.....	866	357	226	202	26	55	31	0	0	0
Menominee County.....	4,173	1,318	507	1,447	609	292	194	59	43	16
Menominee town.....	4,173	1,318	507	1,447	609	292	194	59	43	16
Keshena CDP.....	1,219	358	98	543	145	75	60	43	43	0
Legend Lake CDP.....	1,525	521	252	432	213	107	75	0	0	0
Middle Village CDP (part).....	33	11	4	7	8	3	0	0	0	0
Neopit CDP.....	674	211	61	238	109	55	34	16	0	16
Zoar CDP.....	98	30	13	36	13	6	4	0	0	0
Milwaukee County.....	923,245	383,591	134,758	277,842	59,283	67,771	31,962	24,490	9,997	14,493
Bayside village (part).....	4,269	1,796	1,114	1,190	65	104	66	31	0	31
Brown Deer village.....	11,949	5,275	2,399	3,173	542	560	305	50	0	50
Cudahy city.....	18,201	8,059	3,281	4,957	793	1,111	669	66	17	49
Fox Point village.....	6,482	2,747	1,663	1,823	92	157	94	219	0	219
Franklin city.....	33,469	13,642	7,957	9,592	1,049	1,229	727	1,982	1,908	74
Glendale city.....	12,468	5,815	2,682	3,036	371	564	291	404	299	105
Greendale village.....	14,021	6,075	3,192	3,911	415	428	249	25	0	25
Greenfield city.....	35,899	16,860	7,059	8,558	1,340	2,082	1,230	821	728	93
Hales Corners village.....	7,617	3,301	1,621	2,098	237	360	191	75	75	0
Milwaukee city (part).....	576,432	230,221	64,459	184,643	47,720	49,389	21,939	18,401	5,302	13,099
Oak Creek city.....	34,326	14,064	7,357	10,047	1,258	1,600	925	125	0	125
River Hills village.....	1,597	595	444	474	49	35	12	0	0	0
St. Francis city.....	9,063	4,494	1,646	1,981	347	595	354	302	140	162
Shorewood village.....	13,162	6,381	2,427	3,006	255	1,093	406	0	0	0
South Milwaukee city.....	20,884	9,043	3,913	5,850	823	1,255	735	272	202	70
Wauwatosa city.....	45,525	20,435	9,652	12,276	1,036	2,126	1,074	871	732	139
West Allis city.....	59,582	27,454	9,953	15,376	2,470	4,329	2,324	829	591	238
West Milwaukee village.....	4,190	1,979	509	1,079	241	382	189	16	3	13
Whitefish Bay village.....	14,109	5,355	3,430	4,772	180	372	182	1	0	1
Monroe County.....	43,814	17,376	9,160	13,308	1,546	2,424	1,354	859	572	287
Adrian town.....	762	286	192	225	33	26	16	0	0	0
Angelo town.....	1,290	497	301	368	59	65	40	6	0	6
Byron town.....	1,334	519	292	355	83	85	44	8	0	8
Cashton village.....	1,102	448	214	353	24	63	38	0	0	0
Clifton town.....	690	198	144	302	26	20	8	0	0	0
Glendale town.....	667	250	168	185	40	24	12	0	0	0
Grant town.....	482	199	124	125	17	17	12	13	0	13
Greenfield town.....	707	281	190	196	20	20	10	0	0	0
Tunnel City CDP.....	106	49	25	21	5	6	3	0	0	0
Jefferson town.....	818	239	173	344	30	32	15	1	0	1
Kendall village.....	472	198	100	133	16	25	16	0	0	0
Lafayette town.....	274	103	79	76	8	8	4	122	0	122
La Grange town.....	2,007	741	535	583	58	90	49	0	0	0
Leon town.....	1,081	403	291	324	22	41	22	5	0	5
Lincoln town.....	834	332	216	243	14	29	21	1	0	1
Little Falls town.....	1,516	567	375	466	43	65	34	7	0	7
Cataract CDP.....	179	72	35	53	4	15	7	7	0	7

Table 9.

Household Relationship and Group Quarters Population: 2010—Con.

[For information on confidentiality protection, nonsampling error, and definitions, see Selected Appendixes at <www.census.gov/prod/cen2010/cph-1-a.pdf>]

State County County Subdivision Place	Household population							Group quarters population		
	Total	Householder	Relationship to householder					Total	Institutionalized population	Non-institutionalized population
			Spouse	Child	Other relatives	Nonrelatives				
						Total	Unmarried partner			
Monroe County—Con.										
Melvina village.....	104	39	17	41	2	5	4	0	0	0
New Lyme town.....	168	65	48	44	4	7	5	0	0	0
Norwalk village.....	638	215	108	213	50	52	12	0	0	0
Oakdale village.....	297	129	55	81	11	21	11	0	0	0
Oakdale town.....	765	272	189	236	33	35	19	7	0	7
Portland town.....	808	290	194	281	14	29	19	0	0	0
Ridgeville town.....	493	184	108	166	19	16	11	8	0	8
Scott town.....	135	48	32	36	13	6	3	0	0	0
Sheldon town.....	727	208	148	336	19	16	12	0	0	0
Sparta city.....	9,263	3,986	1,568	2,625	383	701	416	259	231	28
Sparta town.....	3,030	1,128	776	885	91	150	74	98	98	0
Tomah city.....	8,769	3,900	1,493	2,515	284	577	326	324	243	81
Tomah town.....	1,400	533	354	418	21	74	32	0	0	0
Warrens village.....	363	154	75	108	12	14	11	0	0	0
Wellington town.....	621	217	150	213	25	16	5	0	0	0
Wells town.....	519	206	133	139	23	18	11	0	0	0
Wilton village.....	504	203	90	156	18	37	16	0	0	0
Wilton town.....	1,027	276	197	502	29	23	18	0	0	0
Wyeville village.....	147	62	31	35	2	17	8	0	0	0
Oconto County.....	37,379	15,415	8,928	10,060	1,106	1,870	1,116	281	251	30
Abrams town.....	1,856	724	474	521	52	85	48	0	0	0
Abrams CDP.....	340	141	79	85	17	18	11	0	0	0
Bagley town.....	291	126	78	69	9	9	6	0	0	0
Brazeau town.....	1,284	571	352	270	31	60	28	0	0	0
Breed town.....	712	312	173	163	26	38	19	0	0	0
Chase town.....	3,005	1,018	732	1,080	60	115	73	0	0	0
Doty town.....	260	146	78	18	7	11	7	0	0	0
Gillett city.....	1,353	592	241	359	53	108	54	33	33	0
Gillett town.....	1,043	409	273	293	37	31	22	0	0	0
How town.....	516	215	132	128	18	23	8	0	0	0
Lakewood town.....	816	398	228	132	17	41	28	0	0	0
Lakewood CDP.....	323	150	76	68	11	18	12	0	0	0
Lena village.....	564	251	103	153	30	27	19	0	0	0
Lena town.....	727	286	176	190	30	45	19	0	0	0
Little River town.....	1,094	424	256	290	55	69	32	0	0	0
Little Suamico town.....	4,799	1,772	1,249	1,475	92	211	128	0	0	0
Sobieski CDP.....	259	97	57	76	7	22	11	0	0	0
Maple Valley town.....	662	291	182	150	16	23	13	0	0	0
Morgan town.....	982	391	260	273	25	33	19	2	0	2
Mountain town.....	822	386	204	148	30	54	34	0	0	0
Mountain CDP.....	363	158	86	79	15	25	14	0	0	0
Oconto city.....	4,405	1,872	844	1,280	163	246	134	108	88	20
Oconto town.....	1,335	519	337	371	55	53	33	0	0	0
Oconto Falls city.....	2,798	1,251	504	792	67	184	128	93	89	4
Oconto Falls town.....	1,265	499	338	342	32	54	30	0	0	0
Pensaukee town.....	1,377	567	356	337	34	83	55	4	0	4
Pulaski village (part).....	0	0	0	0	0	0	0	0	0	0
Riverview town.....	725	378	206	86	12	43	35	0	0	0
Spruce town.....	835	368	203	210	19	35	23	0	0	0
Stiles town.....	1,489	603	349	404	48	85	53	0	0	0
Suring village.....	503	232	91	144	12	24	15	41	41	0
Townsend town.....	979	464	292	150	32	41	28	0	0	0
Townsend CDP.....	146	72	29	34	1	10	7	0	0	0
Underhill town.....	882	350	217	232	44	39	25	0	0	0
Oneida County.....	35,388	16,003	8,547	7,935	1,030	1,873	1,060	610	520	90
Cassian town.....	985	445	288	172	27	53	36	0	0	0
Crescent town.....	2,031	857	522	473	76	103	62	2	0	2
Enterprise town.....	315	146	97	48	10	14	9	0	0	0
Hazelhurst town.....	1,273	537	357	293	32	54	29	0	0	0
Lake Tomahawk town.....	928	443	258	156	24	47	20	115	115	0
Lake Tomahawk CDP.....	228	116	51	37	7	17	5	0	0	0
Little Rice town.....	306	154	87	39	4	22	12	0	0	0
Lynne town.....	141	69	43	22	4	3	2	0	0	0
Minocqua town.....	4,377	2,079	1,126	852	96	224	121	8	7	1
Minocqua CDP.....	451	264	67	64	14	42	22	0	0	0
Monico town.....	309	127	72	74	16	20	9	0	0	0
Newbold town.....	2,719	1,176	741	595	84	123	76	0	0	0
Nokomis town.....	1,371	590	391	313	33	44	33	0	0	0
Pelican town.....	2,752	1,183	679	649	99	142	84	12	4	8
Piehl town.....	86	41	24	19	0	2	1	0	0	0
Pine Lake town.....	2,732	1,136	683	664	84	165	74	8	0	8
Rhineland city.....	7,439	3,545	1,225	1,892	247	530	280	359	315	44
Schoepke town.....	387	188	103	69	6	21	16	0	0	0
Stella town.....	650	263	175	169	19	24	18	0	0	0
Sugar Camp town.....	1,694	729	454	410	33	68	45	0	0	0
Three Lakes town.....	2,096	996	544	423	48	85	67	35	11	24
Three Lakes CDP.....	605	299	131	133	13	29	22	0	0	0
Woodboro town.....	810	351	220	177	26	36	15	3	0	3

Table 9.

Household Relationship and Group Quarters Population: 2010—Con.

[For information on confidentiality protection, nonsampling error, and definitions, see Selected Appendixes at <www.census.gov/prod/cen2010/cph-1-a.pdf>]

State County County Subdivision Place	Household population							Group quarters population		
	Total	Householder	Relationship to householder					Total	Institutionalized population	Non-institutionalized population
			Spouse	Child	Other relatives	Nonrelatives				
						Total	Unmarried partner			
Oneida County—Con.										
Woodruff town.....	1,987	948	458	426	62	93	51	68	68	0
Woodruff CDP.....	898	455	141	209	37	56	33	68	68	0
Outagamie County.....	173,656	69,648	37,914	52,593	4,590	8,911	4,874	3,039	1,363	1,676
Appleton city (part).....	57,675	23,963	11,473	17,154	1,666	3,419	1,772	2,370	805	1,565
Bear Creek village.....	448	155	86	138	37	32	10	0	0	0
Black Creek village.....	1,316	513	274	419	24	86	56	0	0	0
Black Creek town.....	1,259	469	332	392	30	36	22	0	0	0
Bovina town.....	1,145	436	312	332	29	36	16	0	0	0
Buchanan town.....	6,742	2,393	1,664	2,324	99	262	127	13	0	13
Center town.....	3,402	1,277	950	1,028	42	105	56	0	0	0
Cicero town.....	1,103	408	287	343	34	31	18	0	0	0
Combined Locks village.....	3,327	1,232	845	1,096	78	76	46	1	0	1
Dale town.....	2,731	982	747	876	54	72	43	0	0	0
Dale CDP.....	528	202	142	158	3	23	12	0	0	0
Deer Creek town.....	629	242	150	172	28	37	21	8	0	8
Ellington town.....	2,758	984	712	916	58	88	53	0	0	0
Freedom town.....	5,842	2,124	1,445	1,987	87	199	117	0	0	0
Grand Chute town.....	20,694	9,378	4,302	5,048	552	1,414	712	225	202	23
Greenville town.....	10,268	3,631	2,620	3,512	179	326	194	41	39	2
Hortonia town.....	1,078	391	290	346	24	27	17	19	0	19
Hortonville village.....	2,705	1,045	597	880	66	117	72	6	0	6
Howard village (part).....	0	0	0	0	0	0	0	0	0	0
Kaukauna city.....	15,352	6,270	3,147	4,671	406	858	519	110	101	9
Kaukauna town.....	1,238	435	317	423	20	43	22	0	0	0
Kimberly village.....	6,438	2,739	1,365	1,889	132	313	170	30	19	11
Liberty town.....	867	305	225	281	22	34	14	0	0	0
Little Chute village.....	10,370	4,207	2,234	3,132	235	562	343	79	68	11
Maine town.....	866	342	213	237	29	45	31	0	0	0
Maple Creek town.....	619	238	155	171	23	32	24	0	0	0
New London city (part).....	1,602	648	297	495	53	109	75	8	5	3
Nichols village.....	273	112	54	86	7	14	9	0	0	0
Oneida town.....	4,554	1,484	887	1,567	400	216	117	124	124	0
Osborn town.....	1,170	403	289	417	18	43	23	0	0	0
Seymour city.....	3,446	1,458	691	1,059	70	168	102	5	0	5
Seymour town.....	1,193	438	318	380	26	31	22	0	0	0
Shiocton village.....	921	372	178	291	31	49	29	0	0	0
Vandenbroek town.....	1,474	516	411	487	31	29	20	0	0	0
Wrightstown village (part).....	151	58	47	44	0	2	2	0	0	0
Ozaukee County.....	84,591	34,228	20,759	24,999	1,823	2,782	1,549	1,804	631	1,173
Bayside village (part).....	89	35	28	21	2	3	2	0	0	0
Belgium village.....	2,241	817	539	752	68	65	40	4	0	4
Belgium town.....	1,415	554	373	419	28	41	16	0	0	0
Cedarburg city.....	11,166	4,691	2,539	3,426	157	353	180	246	231	15
Cedarburg town.....	5,760	2,055	1,613	1,904	88	100	59	0	0	0
Fredonia village.....	2,152	827	495	696	41	93	60	8	0	8
Fredonia town.....	2,168	807	574	646	77	64	36	4	0	4
Waubeka CDP.....	653	251	170	191	23	18	12	4	0	4
Grafton village.....	11,459	4,863	2,629	3,215	272	480	241	0	0	0
Grafton town.....	4,053	1,612	1,104	1,103	84	150	84	0	0	0
Mequon city.....	21,975	8,598	5,920	6,523	457	477	268	1,157	64	1,093
Newburg village (part).....	97	45	14	24	3	11	7	0	0	0
Port Washington city.....	10,871	4,704	2,401	3,024	231	511	316	379	336	43
Port Washington town.....	1,643	618	385	521	54	65	41	0	0	0
Saukville village.....	4,445	1,766	947	1,418	123	191	112	6	0	6
Saukville town.....	1,822	704	500	505	67	46	19	0	0	0
Thiensville village.....	3,235	1,532	698	802	71	132	68	0	0	0
Pepin County.....	7,333	3,051	1,760	2,043	173	306	179	136	122	14
Albany town.....	676	237	166	237	14	22	19	0	0	0
Durand city.....	1,842	838	378	510	44	72	45	89	75	14
Durand town.....	742	270	188	225	21	38	19	0	0	0
Frankfort town.....	343	139	89	95	4	16	12	0	0	0
Lima town.....	702	252	173	215	19	43	12	0	0	0
Pepin village.....	790	399	193	154	11	33	22	47	47	0
Pepin town.....	721	303	191	179	24	24	16	0	0	0
Stockholm village.....	66	36	19	8	1	2	1	0	0	0
Stockholm town.....	197	83	51	49	8	6	5	0	0	0
Waterville town.....	831	345	201	233	16	36	20	0	0	0
Arkansaw CDP.....	177	80	38	48	2	9	6	0	0	0
Waubek town.....	423	149	111	138	11	14	8	0	0	0
Pierce County.....	38,253	15,002	8,315	10,858	947	3,131	1,097	2,766	240	2,526
Bay City village.....	500	201	91	149	16	43	22	0	0	0
Clifton town.....	2,012	700	559	675	35	43	19	0	0	0
Diamond Bluff town.....	469	194	119	113	14	29	16	0	0	0
Diamond Bluff CDP.....	194	85	46	39	8	16	10	0	0	0
Ellsworth village.....	3,177	1,331	598	962	77	209	122	107	73	34
Ellsworth town.....	1,146	434	291	340	31	50	24	0	0	0

Table 9.

Household Relationship and Group Quarters Population: 2010—Con.

[For information on confidentiality protection, nonsampling error, and definitions, see Selected Appendixes at <www.census.gov/prod/cen2010/cph-1-a.pdf>]

State County County Subdivision Place	Household population							Group quarters population		
	Total	Householder	Relationship to householder					Total	Institutionalized population	Non-institutionalized population
			Spouse	Child	Other relatives	Nonrelatives				
						Total	Unmarried partner			
Pierce County—Con.										
Elmwood village.....	783	343	171	206	26	37	25	34	34	0
El Paso town.....	681	253	169	208	20	31	16	0	0	0
Gilman town.....	959	365	252	292	26	24	15	0	0	0
Hartland town.....	827	333	201	235	25	33	23	0	0	0
Isabelle town.....	281	113	69	77	6	16	9	0	0	0
Maiden Rock village.....	119	50	23	31	2	13	8	0	0	0
Maiden Rock town.....	589	237	159	150	24	19	15	0	0	0
Martell town.....	1,185	445	299	339	37	65	34	0	0	0
Oak Grove town.....	2,150	722	557	736	66	69	37	0	0	0
Plum City village.....	557	243	114	158	15	27	15	42	42	0
Prescott city.....	4,212	1,685	900	1,293	71	263	148	46	41	5
River Falls city (part).....	9,369	3,768	1,448	2,169	230	1,754	296	2,482	12	2,470
River Falls town.....	2,264	852	587	686	46	93	56	7	0	7
Rock Elm town.....	485	191	122	129	20	23	10	0	0	0
Salem town.....	510	190	125	163	10	22	11	0	0	0
Spring Lake town.....	563	224	153	144	17	25	15	0	0	0
Spring Valley village (part).....	1,308	544	293	392	19	60	38	38	38	0
Trenton town.....	1,826	718	459	518	43	88	58	3	0	3
Hager City CDP.....	338	139	72	99	7	21	9	0	0	0
Trimbelle town.....	1,672	635	418	493	51	75	51	7	0	7
Union town.....	609	231	138	200	20	20	14	0	0	0
Polk County.....	43,744	18,004	9,786	12,103	1,425	2,426	1,371	461	412	49
Alden town.....	2,786	1,059	680	823	78	146	79	0	0	0
Amery city.....	2,746	1,286	507	744	79	130	84	156	151	5
Apple River town.....	1,139	459	264	298	52	66	37	7	6	1
Balsam Lake village.....	920	434	190	210	27	59	31	89	71	18
Balsam Lake town.....	1,411	568	372	343	55	73	32	0	0	0
Beaver town.....	835	341	200	223	30	41	28	0	0	0
Black Brook town.....	1,325	508	321	381	36	79	37	0	0	0
Bone Lake town.....	717	286	176	196	25	34	21	0	0	0
Centuria village.....	948	414	138	287	29	80	52	0	0	0
Clam Falls town.....	596	255	141	145	30	25	14	0	0	0
Lewis CDP.....	164	67	31	44	11	11	3	0	0	0
Clayton village.....	571	208	83	203	27	50	31	0	0	0
Clayton town.....	975	388	232	277	33	45	29	0	0	0
Clear Lake village.....	1,066	459	196	315	36	60	36	4	0	4
Clear Lake town.....	899	330	210	289	32	38	23	0	0	0
Dresser village.....	895	361	172	264	26	72	43	0	0	0
Eureka town.....	1,649	642	403	460	58	86	63	0	0	0
Farmington town.....	1,824	652	427	570	44	131	63	12	0	12
Frederic village.....	1,072	496	194	287	23	72	43	65	65	0
Garfield town.....	1,692	622	423	469	83	95	38	0	0	0
Georgetown town.....	977	429	256	202	49	41	23	0	0	0
Johnstown town.....	534	208	126	138	30	32	16	0	0	0
Laketown town.....	961	397	244	247	36	37	19	0	0	0
Lincoln town.....	2,208	884	575	576	64	109	53	0	0	0
Lorain town.....	284	118	69	69	13	15	8	0	0	0
Luck village.....	1,059	475	206	273	33	72	40	60	60	0
Luck town.....	930	384	237	227	33	49	27	0	0	0
McKinley town.....	347	149	86	72	15	25	11	0	0	0
Milltown village.....	913	416	151	235	39	72	47	4	0	4
Milltown town.....	1,226	493	321	315	40	57	32	0	0	0
Osceola village.....	2,568	1,142	441	760	61	164	97	0	0	0
Osceola town.....	2,855	1,051	683	932	71	118	72	0	0	0
St. Croix Falls city.....	2,069	967	378	544	54	126	64	64	59	5
St. Croix Falls town.....	1,165	461	303	319	32	50	29	0	0	0
Sterling town.....	790	335	187	195	33	40	28	0	0	0
Turtle Lake village (part).....	93	37	12	34	4	6	3	0	0	0
West Sweden town.....	699	290	182	181	15	31	18	0	0	0
Portage County.....	66,510	27,814	14,155	17,487	1,589	5,465	1,950	3,509	327	3,182
Alban town.....	885	358	224	249	27	27	16	0	0	0
Almond village.....	448	174	95	145	18	16	8	0	0	0
Almond town.....	680	264	174	194	16	32	19	0	0	0
Amherst village.....	1,035	434	196	334	15	56	29	0	0	0
Amherst town.....	1,325	524	363	352	42	44	26	0	0	0
Amherst Junction village.....	377	137	90	122	8	20	15	0	0	0
Belmont town.....	616	264	158	141	24	29	19	0	0	0
Buena Vista town.....	1,198	453	307	367	20	51	31	0	0	0
Carson town.....	1,304	514	348	372	27	43	26	1	0	1
Dewey town.....	932	368	251	261	17	35	25	0	0	0
Eau Pleine town.....	908	369	239	242	31	27	23	0	0	0
Grant town.....	1,906	758	498	523	48	79	45	0	0	0
Hull town.....	5,339	2,069	1,437	1,561	96	176	110	7	7	0
Junction City village.....	439	169	91	146	7	26	18	0	0	0
Lanark town.....	1,527	590	373	449	29	86	53	0	0	0
Linwood town.....	1,121	430	292	334	34	31	21	0	0	0
Milladore village (part).....	0	0	0	0	0	0	0	0	0	0
Nelsonville village.....	155	61	32	41	6	15	4	0	0	0

Table 9.

Household Relationship and Group Quarters Population: 2010—Con.

[For information on confidentiality protection, nonsampling error, and definitions, see Selected Appendixes at <www.census.gov/prod/cen2010/cph-1-a.pdf>]

State County County Subdivision Place	Household population							Group quarters population		
	Total	Householder	Relationship to householder					Total	Institutionalized population	Non-institutionalized population
			Spouse	Child	Other relatives	Nonrelatives				
						Total	Unmarried partner			
Portage County—Con.										
New Hope town.....	718	297	190	180	16	35	19	0	0	0
Park Ridge village.....	491	217	120	134	9	11	7	0	0	0
Pine Grove town.....	937	359	196	268	59	55	27	0	0	0
Bancroft CDP.....	535	197	108	172	31	27	14	0	0	0
Plover village.....	12,080	4,948	2,614	3,551	275	692	390	43	21	22
Plover town.....	1,701	639	407	501	61	93	52	0	0	0
Rosholt village.....	506	208	96	160	19	23	18	0	0	0
Sharon town.....	1,982	775	516	580	42	69	32	0	0	0
Polonia CDP.....	526	198	131	169	7	21	12	0	0	0
Stevens Point city.....	23,387	10,598	3,699	5,019	532	3,539	819	3,330	178	3,152
Stockton town.....	2,917	1,087	784	910	55	81	54	0	0	0
Whiting village.....	1,596	750	365	351	56	74	44	128	121	7
Price County.....	13,955	6,329	3,335	3,277	365	649	409	204	191	13
Catawba village.....	110	60	25	18	2	5	3	0	0	0
Catawba town.....	269	108	61	82	5	13	9	0	0	0
Eisenstein town.....	630	294	168	133	14	21	16	0	0	0
Elk town.....	988	458	290	173	27	40	21	0	0	0
Emery town.....	297	120	79	73	13	12	6	0	0	0
Fifield town.....	901	432	233	166	23	47	30	0	0	0
Flambeau town.....	489	208	126	112	21	22	14	0	0	0
Georgetown town.....	171	68	45	45	6	7	5	0	0	0
Hackett town.....	169	76	39	39	6	9	7	0	0	0
Harmony town.....	222	104	61	40	8	9	6	0	0	0
Hill town.....	333	142	86	89	8	8	4	0	0	0
Ogema CDP (part).....	28	13	7	5	1	2	2	0	0	0
Kennan village.....	135	61	33	31	8	2	2	0	0	0
Kennan town.....	356	129	81	106	25	15	6	0	0	0
Knox town.....	341	156	85	75	6	19	12	0	0	0
Lake town.....	1,126	507	296	246	31	46	32	2	0	2
Ogema town.....	709	318	170	174	15	32	23	4	0	4
Ogema CDP (part).....	154	67	36	46	3	2	1	4	0	4
Park Falls city.....	2,351	1,096	479	569	61	146	91	111	104	7
Phillips city.....	1,391	695	236	347	21	92	59	87	87	0
Prentice village.....	660	293	123	199	14	31	21	0	0	0
Prentice town.....	475	186	118	141	14	16	8	0	0	0
Spirit town.....	277	123	69	65	5	15	8	0	0	0
Worcester town.....	1,555	695	432	354	32	42	26	0	0	0
Racine County.....	190,413	75,651	37,695	58,165	9,064	9,838	5,544	4,995	4,173	822
Burlington city (part).....	10,287	4,240	2,010	3,106	357	574	301	177	116	61
Burlington town.....	6,496	2,506	1,541	1,863	244	342	185	6	0	6
Bohners Lake CDP.....	2,444	932	553	728	95	136	75	0	0	0
Browns Lake CDP.....	2,039	808	503	563	64	101	56	0	0	0
Caledonia village.....	24,519	9,629	6,123	7,057	798	912	515	186	0	186
Dover town.....	3,368	1,326	763	972	120	187	100	683	624	59
Eagle Lake CDP.....	1,187	466	253	339	41	88	43	5	0	5
Elmwood Park village.....	497	197	131	138	15	16	10	0	0	0
Mount Pleasant village.....	25,907	11,136	6,022	6,803	951	995	608	290	268	22
North Bay village.....	241	91	73	71	5	1	0	0	0	0
Norway town.....	7,937	2,942	1,991	2,439	229	336	187	11	1	10
Wind Lake CDP.....	5,341	1,986	1,319	1,648	147	241	135	1	1	0
Racine city.....	77,312	30,530	11,158	25,277	5,258	5,089	2,831	1,548	1,276	272
Raymond town.....	3,864	1,417	990	1,179	155	123	70	6	0	6
Rochester village.....	3,655	1,343	905	1,160	112	135	74	27	0	27
Sturtevant village.....	5,130	2,103	990	1,533	205	299	186	1,840	1,816	24
Union Grove village.....	4,716	1,881	912	1,538	161	224	127	199	72	127
Waterford village.....	5,368	2,114	1,175	1,688	160	231	139	0	0	0
Waterford town.....	6,344	2,322	1,628	2,005	157	232	132	0	0	0
Tichigan CDP.....	5,133	1,886	1,320	1,630	112	185	109	0	0	0
Wind Point village.....	1,723	731	513	419	30	30	20	0	0	0
Yorkville town.....	3,049	1,143	770	917	107	112	59	22	0	22
Richland County.....	17,685	7,349	3,891	4,953	523	969	504	336	117	219
Akan town.....	398	168	99	93	16	22	12	5	0	5
Bloom town.....	512	202	115	156	14	25	12	0	0	0
Boaz village.....	156	67	34	35	1	19	8	0	0	0
Buena Vista town.....	1,869	707	410	581	55	116	70	0	0	0
Gotham CDP.....	191	75	36	61	4	15	11	0	0	0
Sextonville CDP.....	551	207	101	179	24	40	23	0	0	0
Cazenovia village (part).....	311	133	60	87	8	23	14	3	0	3
Dayton town.....	682	278	179	182	8	35	16	11	0	11
Eagle town.....	531	208	136	139	19	29	19	0	0	0
Forest town.....	339	137	95	81	14	12	7	13	0	13
Henrietta town.....	484	203	129	105	26	21	13	9	0	9
Ithaca town.....	619	247	163	170	24	15	9	0	0	0
Lone Rock village.....	888	370	157	273	26	62	35	0	0	0
Marshall town.....	567	215	154	160	25	13	9	0	0	0
Orion town.....	579	233	134	172	15	25	12	0	0	0
Richland town.....	1,284	507	326	357	29	65	29	95	95	0

Table 9.

Household Relationship and Group Quarters Population: 2010—Con.

[For information on confidentiality protection, nonsampling error, and definitions, see Selected Appendixes at <www.census.gov/prod/cen2010/cph-1-a.pdf>]

State County County Subdivision Place	Household population							Group quarters population		
	Total	Householder	Relationship to householder					Total	Institutionalized population	Non-institutionalized population
			Spouse	Child	Other relatives	Nonrelatives				
						Total	Unmarried partner			
Richland County—Con.										
Richland Center city.....	5,007	2,361	882	1,291	138	335	168	177	22	155
Richwood town.....	533	233	127	126	19	28	18	0	0	0
Rockbridge town.....	734	293	206	213	10	12	6	0	0	0
Sylvan town.....	551	183	115	203	25	25	10	4	0	4
Viola village (part).....	477	183	94	157	15	28	15	0	0	0
Westford town.....	525	193	127	166	15	24	10	5	0	5
Willow town.....	565	195	133	188	17	32	10	14	0	14
Yuba village.....	74	33	16	18	4	3	2	0	0	0
Rock County.....	157,397	62,905	31,157	46,879	6,900	9,556	5,345	2,934	1,400	1,534
Avon town.....	608	230	146	181	17	34	15	0	0	0
Beloit city.....	35,413	13,781	5,460	11,275	2,419	2,478	1,357	1,553	242	1,311
Beloit town.....	7,658	3,119	1,728	2,085	395	331	196	4	0	4
Bradford town.....	1,111	399	258	352	44	58	27	10	0	10
Brodhead city (part).....	57	44	8	3	0	2	0	33	33	0
Center town.....	1,066	418	281	274	40	53	29	0	0	0
Clinton village.....	2,065	801	398	704	75	87	40	89	89	0
Clinton town.....	930	329	224	289	36	52	29	0	0	0
Edgerton city (part).....	5,308	2,195	1,031	1,603	171	308	195	56	56	0
Evansville city.....	4,928	1,942	990	1,637	131	228	148	84	84	0
Footville village.....	749	299	154	228	29	39	28	59	55	4
Fulton town.....	3,252	1,281	829	903	94	145	86	0	0	0
Harmony town.....	2,569	906	692	827	57	87	47	0	0	0
Janesville city.....	62,645	25,828	12,032	18,216	2,339	4,230	2,295	930	756	174
Janesville town.....	3,434	1,325	946	930	101	132	84	0	0	0
Johnstown town.....	778	300	208	214	21	35	19	0	0	0
La Prairie town.....	834	331	200	223	40	40	19	0	0	0
Lima town.....	1,272	473	310	370	53	66	32	8	0	8
Magnolia town.....	767	301	186	231	20	29	20	0	0	0
Milton city.....	5,539	2,231	1,102	1,680	190	336	206	7	4	3
Milton town.....	2,920	1,129	724	817	85	165	100	3	0	3
Newark town.....	1,541	593	406	393	89	60	32	0	0	0
Orfordville village.....	1,442	542	299	488	46	67	50	0	0	0
Plymouth town.....	1,235	460	329	361	46	39	19	0	0	0
Hanover CDP.....	181	69	36	51	13	12	8	0	0	0
Porter town.....	945	381	251	258	18	37	18	0	0	0
Rock town.....	3,115	1,240	649	838	185	203	125	81	81	0
Spring Valley town.....	746	289	190	200	33	34	23	0	0	0
Turtle town.....	2,371	956	599	654	67	95	54	17	0	17
Union town.....	2,099	782	527	645	59	86	52	0	0	0
Rusk County.....	14,581	6,232	3,199	3,842	535	773	441	174	133	41
Atlanta town.....	592	244	156	144	24	24	16	0	0	0
Big Bend town.....	358	182	97	45	13	21	16	0	0	0
Big Falls town.....	140	54	34	40	5	7	6	0	0	0
Bruce village.....	779	371	143	200	33	32	21	0	0	0
Cedar Rapids town.....	41	17	12	10	1	1	1	0	0	0
Conrath village.....	95	42	14	20	15	4	2	0	0	0
Dewey town.....	545	225	143	136	13	28	14	0	0	0
Flambeau town.....	1,059	402	252	298	44	63	33	0	0	0
Glen Flora village.....	89	41	15	23	4	6	4	3	0	3
Grant town.....	813	311	186	256	25	35	25	0	0	0
Grow town.....	427	161	110	121	14	21	10	0	0	0
Hawkins village.....	305	159	65	60	6	15	11	0	0	0
Hawkins town.....	153	66	41	26	4	16	7	0	0	0
Hubbard town.....	204	90	46	48	7	13	5	0	0	0
Ingram village.....	78	32	13	28	2	3	3	0	0	0
Ladysmith city.....	3,271	1,527	566	849	88	241	118	143	133	10
Lawrence town.....	311	119	66	103	9	14	7	0	0	0
Marshall town.....	688	219	144	272	30	23	10	0	0	0
Murry town.....	277	115	62	72	17	11	6	0	0	0
Richland town.....	232	94	53	71	7	7	4	0	0	0
Rusk town.....	505	215	129	125	18	18	15	20	0	20
Sheldon village.....	237	116	53	53	4	11	8	0	0	0
South Fork town.....	120	59	30	23	4	4	4	0	0	0
Strickland town.....	272	113	61	67	23	8	6	8	0	8
Stubbs town.....	579	236	141	143	27	32	18	0	0	0
Thornapple town.....	774	324	185	199	29	37	20	0	0	0
Tony village.....	113	47	20	28	5	13	6	0	0	0
True town.....	296	110	73	92	13	8	3	0	0	0
Washington town.....	339	153	88	66	13	19	12	0	0	0
Weyerhaeuser village.....	238	116	42	56	12	12	10	0	0	0
Wilkinson town.....	40	21	11	6	1	1	1	0	0	0
Willard town.....	505	213	117	127	24	24	18	0	0	0
Wilson town.....	106	38	31	35	1	1	1	0	0	0
St. Croix County.....	83,495	31,799	18,936	26,516	2,090	4,154	2,302	850	680	170
Baldwin village.....	3,898	1,572	813	1,230	60	223	135	59	46	13
Baldwin town.....	928	354	250	269	25	30	14	0	0	0
Cady town.....	811	317	203	216	35	40	18	10	0	10

Table 9.

Household Relationship and Group Quarters Population: 2010—Con.

[For information on confidentiality protection, nonsampling error, and definitions, see Selected Appendixes at <www.census.gov/prod/cen2010/cph-1-a.pdf>]

State County County Subdivision Place	Household population							Group quarters population		
	Total	Householder	Relationship to householder					Total	Institutionalized population	Non-institutionalized population
			Spouse	Child	Other relatives	Nonrelatives				
						Total	Unmarried partner			
St. Croix County—Con.										
Cylon town.....	683	255	163	185	27	53	26	0	0	0
Deer Park village.....	216	100	49	48	10	9	6	0	0	0
Eau Galle town.....	1,139	401	280	375	50	33	19	0	0	0
Emerald town.....	853	303	202	272	38	38	21	0	0	0
Emerald CDP (part).....	102	39	19	29	9	6	3	0	0	0
Erin Prairie town.....	688	258	177	217	7	29	19	0	0	0
Forest town.....	629	243	164	172	19	31	14	0	0	0
Glenwood town.....	785	288	186	254	25	32	17	0	0	0
Emerald CDP (part).....	59	24	7	19	5	4	2	0	0	0
Glenwood City city.....	1,204	509	215	374	38	68	34	38	38	0
Hammond village.....	1,872	715	392	607	39	119	70	50	47	3
Hammond town.....	2,102	698	520	759	44	81	53	0	0	0
Hudson city.....	12,497	5,287	2,592	3,648	241	729	365	222	212	10
Hudson town.....	8,429	2,703	2,167	3,152	186	221	109	32	10	22
Kinnickinnic town.....	1,714	609	456	537	53	59	32	8	0	8
New Richmond city.....	8,119	3,421	1,535	2,473	197	493	303	256	229	27
North Hudson village.....	3,768	1,471	838	1,129	109	221	130	0	0	0
Pleasant Valley town.....	515	184	124	154	22	31	11	0	0	0
Richmond town.....	3,264	1,105	802	1,140	88	129	70	8	3	5
River Falls city (part).....	3,092	1,382	645	774	59	232	101	57	56	1
Roberts village.....	1,651	625	325	555	42	104	68	0	0	0
Rush River town.....	496	194	126	145	10	21	12	12	0	12
St. Joseph town.....	3,810	1,388	1,005	1,183	79	155	85	32	0	32
Houlton CDP.....	386	167	73	99	10	37	22	0	0	0
Somerset village.....	2,611	990	434	911	61	215	132	24	0	24
Somerset town.....	4,036	1,391	952	1,379	155	159	108	0	0	0
Springfield town.....	932	350	235	269	50	28	13	0	0	0
Spring Valley village (part).....	6	3	2	0	0	1	1	0	0	0
Stanton town.....	900	347	226	262	22	43	23	0	0	0
Star Prairie village.....	561	230	109	180	14	28	20	0	0	0
Star Prairie town.....	3,501	1,296	829	1,098	104	174	97	3	0	3
Troy town.....	4,705	1,665	1,232	1,577	81	150	84	0	0	0
Warren town.....	1,591	548	401	510	61	71	34	0	0	0
Wilson village.....	184	72	47	50	6	9	7	0	0	0
Woodville village.....	1,305	525	240	412	33	95	51	39	39	0
Sauk County.....	61,118	25,192	13,023	17,103	2,117	3,683	1,995	858	675	183
Baraboo city.....	11,658	5,161	2,122	3,238	352	785	451	390	378	12
Baraboo town.....	1,672	666	415	440	62	89	47	0	0	0
Bear Creek town.....	593	234	160	157	23	19	12	2	0	2
Cazenovia village (part).....	4	2	2	0	0	0	0	0	0	0
Dellona town.....	1,552	580	368	412	84	108	48	0	0	0
Delton town.....	2,380	924	520	643	135	158	92	11	0	11
Excelsior town.....	1,567	606	443	402	65	51	30	8	0	8
Fairfield town.....	1,077	424	278	290	36	49	28	0	0	0
Franklin town.....	652	248	169	198	21	16	11	0	0	0
Freedom town.....	447	173	110	129	20	15	9	0	0	0
Greenfield town.....	932	362	232	254	29	55	35	0	0	0
Honey Creek town.....	733	287	189	203	25	29	16	0	0	0
Ironton village.....	253	92	47	83	12	19	10	0	0	0
Ironton town.....	660	219	164	237	22	18	5	0	0	0
Lake Delton village.....	2,810	1,269	481	537	160	363	111	104	0	104
La Valle village.....	367	165	65	87	21	29	20	0	0	0
La Valle town.....	1,302	543	376	288	42	53	24	0	0	0
Lime Ridge village.....	162	70	36	35	7	14	8	0	0	0
Loganville village.....	300	126	59	88	6	21	13	0	0	0
Merrimac village.....	420	185	100	85	18	32	19	0	0	0
Merrimac town.....	942	407	252	183	28	72	34	0	0	0
Lake Wisconsin CDP (part).....	80	35	22	11	4	8	7	0	0	0
North Freedom village.....	701	271	126	222	9	73	35	0	0	0
Plain village.....	773	321	181	214	21	36	21	0	0	0
Prairie du Sac village.....	3,972	1,649	835	1,184	87	217	131	0	0	0
Prairie du Sac town.....	1,144	447	313	312	35	37	22	0	0	0
Reedsburg city.....	9,141	3,795	1,744	2,786	278	538	313	59	52	7
Reedsburg town.....	1,208	464	300	317	68	59	27	85	79	6
Rock Springs village.....	362	137	68	105	21	31	22	0	0	0
Sauk City village.....	3,298	1,431	647	946	84	190	101	112	106	6
Spring Green village.....	1,569	690	348	442	26	63	41	59	53	6
Spring Green town.....	1,697	716	425	452	39	65	50	0	0	0
Sumpter town.....	1,172	444	194	380	73	81	44	19	0	19
Bluffview CDP.....	742	283	94	251	50	64	40	0	0	0
Troy town.....	794	295	190	257	18	34	18	0	0	0
Washington town.....	998	320	216	362	52	48	24	9	7	2
West Baraboo village.....	1,414	595	250	367	65	137	81	0	0	0
Westfield town.....	571	213	150	184	14	10	6	0	0	0
Winfield town.....	856	315	222	253	33	33	18	0	0	0
Wisconsin Dells city (part).....	175	74	32	53	6	10	5	0	0	0
Woodland town.....	790	272	194	278	20	26	13	0	0	0

Table 9.

Household Relationship and Group Quarters Population: 2010—Con.

[For information on confidentiality protection, nonsampling error, and definitions, see Selected Appendixes at <www.census.gov/prod/cen2010/cph-1-a.pdf>]

State County County Subdivision Place	Household population							Group quarters population		
	Total	Householder	Relationship to householder					Total	Institutionalized population	Non-institutionalized population
			Spouse	Child	Other relatives	Nonrelatives				
						Total	Unmarried partner			
Sawyer County.....	16,232	7,038	3,516	3,927	800	951	595	325	301	24
Bass Lake town.....	2,369	921	437	669	170	172	116	8	0	8
Chief Lake CDP (part).....	316	107	31	104	36	38	23	2	0	2
Little Round Lake CDP (part).....	477	159	41	177	61	39	32	0	0	0
Reserve CDP (part).....	33	11	7	7	6	2	1	0	0	0
Couderay village.....	80	35	20	14	2	9	3	8	0	8
Couderay town.....	401	161	72	109	38	21	13	0	0	0
Reserve CDP (part).....	257	97	29	81	35	15	11	0	0	0
Draper town.....	204	107	57	21	6	13	12	0	0	0
Edgewater town.....	519	244	138	91	18	28	18	0	0	0
Exeland village.....	196	82	42	46	9	17	10	0	0	0
Hayward city.....	2,196	1,048	341	587	62	158	92	122	118	4
Hayward town.....	3,482	1,358	723	1,028	209	164	107	85	85	0
Chief Lake CDP (part).....	230	75	36	78	30	11	8	0	0	0
Little Round Lake CDP (part).....	585	172	32	255	77	49	42	19	19	0
Hunter town.....	678	308	147	131	47	45	25	0	0	0
Chief Lake CDP (part).....	35	17	9	2	3	4	2	0	0	0
Little Round Lake CDP (part).....	0	0	0	0	0	0	0	0	0	0
New Post CDP (part).....	262	112	33	65	29	23	14	0	0	0
Lenroot town.....	1,279	547	340	286	49	57	36	0	0	0
Meadowbrook town.....	131	58	36	25	6	6	3	0	0	0
Meteor town.....	158	66	42	39	7	4	3	0	0	0
Ojibwa town.....	249	109	68	56	9	7	6	0	0	0
Radisson village.....	241	110	36	67	6	22	9	0	0	0
Radisson town.....	401	171	82	87	26	35	24	4	0	4
New Post CDP (part).....	43	18	9	11	1	4	3	0	0	0
Reserve CDP (part).....	0	0	0	0	0	0	0	0	0	0
Round Lake town.....	977	457	275	169	28	48	25	0	0	0
Sand Lake town.....	813	364	191	182	42	34	26	0	0	0
Reserve CDP (part).....	139	52	21	32	29	5	3	0	0	0
Stone Lake CDP (part).....	112	50	21	28	3	10	7	0	0	0
Spider Lake town.....	351	183	98	37	15	18	10	0	0	0
Weirgor town.....	332	154	84	64	9	21	14	0	0	0
Winter village.....	313	153	45	82	13	20	12	0	0	0
Winter town.....	862	402	242	137	29	52	31	98	98	0
Shawano County.....	41,155	17,019	9,171	11,429	1,456	2,080	1,279	794	670	124
Almon town.....	584	238	135	160	26	25	16	0	0	0
Angelica town.....	1,793	666	429	601	40	57	44	0	0	0
Angelica CDP (part).....	54	27	14	12	0	1	1	0	0	0
Krakow CDP.....	354	153	84	95	4	18	13	0	0	0
Aniwa village.....	260	111	53	73	10	13	11	0	0	0
Aniwa town.....	541	210	136	155	11	29	19	0	0	0
Bartelme town.....	819	320	125	243	72	59	33	0	0	0
Belle Plaine town.....	1,800	757	478	445	54	66	44	55	55	0
Birmamwood village (part).....	766	337	160	224	14	31	21	36	36	0
Birmamwood town.....	763	276	171	235	38	43	26	0	0	0
Bonduel village.....	1,463	601	311	446	36	69	38	15	0	15
Bowler village.....	302	130	57	81	23	11	7	0	0	0
Cecil village.....	570	262	135	120	9	44	28	0	0	0
Eland village.....	202	86	47	49	8	12	6	0	0	0
Fairbanks town.....	616	234	153	171	38	20	11	0	0	0
Germania town.....	332	145	85	74	16	12	6	0	0	0
Grant town.....	991	364	245	303	43	36	21	0	0	0
Caroline CDP.....	270	107	60	74	17	12	9	0	0	0
Green Valley town.....	1,075	405	256	327	40	47	26	14	14	0
Green Valley CDP.....	133	41	23	56	9	4	1	0	0	0
Pulcifer CDP.....	134	64	28	32	3	7	5	0	0	0
Gresham village.....	586	239	94	179	34	40	21	0	0	0
Hartland town.....	904	298	213	328	36	29	13	0	0	0
Herman town.....	776	296	180	248	13	39	25	0	0	0
Leopolis CDP (part).....	62	25	8	15	3	11	6	0	0	0
Hutchins town.....	600	226	142	174	33	25	10	0	0	0
Lessor town.....	1,263	442	312	437	26	46	27	0	0	0
Navarino CDP (part).....	35	15	11	6	2	1	0	0	0	0
Maple Grove town.....	970	369	245	298	28	30	17	2	0	2
Angelica CDP (part).....	38	12	8	15	2	1	1	0	0	0
Marion city (part).....	25	11	5	7	0	2	1	0	0	0
Mattoon village.....	438	171	87	133	21	26	15	0	0	0
Morris town.....	453	190	120	111	10	22	12	0	0	0
Navarino town.....	446	194	111	107	19	15	11	0	0	0
Navarino CDP (part).....	142	58	31	39	5	9	5	0	0	0
Pella town.....	865	366	216	208	27	48	24	0	0	0
Leopolis CDP (part).....	25	9	7	9	0	0	0	0	0	0
Pella CDP.....	185	82	47	39	3	14	4	0	0	0
Pulaski village (part).....	218	65	34	98	12	9	8	0	0	0
Red Springs town.....	910	355	175	239	82	59	39	15	0	15
Middle Village CDP (part).....	233	71	15	89	38	20	14	15	0	15
Richmond town.....	1,864	762	493	493	44	72	52	0	0	0
Thornton CDP.....	65	29	19	12	2	3	1	0	0	0
Seneca town.....	554	212	136	152	30	24	14	4	0	4

Table 9.

Household Relationship and Group Quarters Population: 2010—Con.

[For information on confidentiality protection, nonsampling error, and definitions, see Selected Appendixes at <www.census.gov/prod/cen2010/cph-1-a.pdf>]

State County County Subdivision Place	Household population							Group quarters population		
	Total	Householder	Relationship to householder					Total	Institutionalized population	Non-institutionalized population
			Spouse	Child	Other relatives	Nonrelatives				
						Total	Unmarried partner			
Shawano County—Con.										
Seneca town—Con.										
Tilleda CDP.....	87	38	17	24	3	5	5	4	0	4
Shawano city.....	8,851	3,960	1,611	2,410	314	556	335	454	397	57
Tigerton village.....	741	332	130	201	29	49	31	0	0	0
Washington town.....	1,895	854	510	400	43	88	53	0	0	0
Waukechon town.....	1,021	369	257	329	31	35	19	0	0	0
Wescott town.....	3,183	1,427	771	697	93	195	141	0	0	0
Wittenberg village.....	936	427	152	268	27	62	32	145	114	31
Wittenberg town.....	779	312	201	205	26	35	22	54	54	0
Sheboygan County.....	112,484	46,390	25,051	32,690	3,198	5,155	2,958	3,023	2,272	751
Adell village.....	516	210	109	144	25	28	19	0	0	0
Cascade village.....	709	274	159	225	14	37	19	0	0	0
Cedar Grove village.....	2,110	842	512	671	24	61	37	3	0	3
Elkhart Lake village.....	967	457	250	184	17	59	35	0	0	0
Glenbeulah village.....	463	194	108	118	16	27	16	0	0	0
Greenbush town.....	1,534	568	406	466	34	60	33	0	0	0
Greenbush CDP.....	162	56	31	60	2	13	7	0	0	0
Herman town.....	1,614	611	419	495	33	56	37	537	0	537
Holland town.....	2,239	856	633	644	53	53	30	0	0	0
Howards Grove village.....	3,188	1,245	822	963	47	111	63	0	0	0
Kohler village.....	2,120	784	540	719	28	49	26	0	0	0
Lima town.....	2,970	1,089	820	930	67	64	36	12	12	0
Gibbsville CDP.....	512	169	129	194	8	12	4	0	0	0
Hingham CDP (part).....	787	278	209	258	25	17	14	0	0	0
Lyndon town.....	1,542	589	402	421	59	71	40	0	0	0
Hingham CDP (part).....	99	33	28	34	3	1	1	0	0	0
Mitchell town.....	1,168	464	311	302	44	47	29	1,167	1,167	0
Mosel town.....	790	308	205	219	24	34	17	0	0	0
Oostburg village.....	2,882	1,091	736	945	56	54	26	5	0	5
Plymouth city.....	8,372	3,710	1,794	2,350	152	366	219	73	70	3
Plymouth town.....	3,038	1,152	877	872	66	71	44	157	157	0
Random Lake village.....	1,594	659	357	470	30	78	49	0	0	0
Rhine town.....	2,125	871	616	525	50	63	33	9	0	9
Russell town.....	377	149	103	102	10	13	5	0	0	0
Scott town.....	1,809	697	468	505	57	82	48	27	27	0
Sheboygan city.....	48,335	20,308	8,823	14,457	1,867	2,880	1,617	953	766	187
Sheboygan town.....	7,250	2,999	1,904	1,976	120	251	145	21	14	7
Sheboygan Falls city.....	7,716	3,480	1,746	2,040	130	320	212	59	59	0
Sheboygan Falls town.....	1,718	706	462	439	56	55	34	0	0	0
Sherman town.....	1,505	566	393	451	47	48	27	0	0	0
Waldo village.....	503	197	108	153	8	37	17	0	0	0
Wilson town.....	3,330	1,314	968	904	64	80	45	0	0	0
Taylor County.....	20,458	8,388	4,693	5,931	511	935	577	231	229	2
Aurora town.....	422	150	96	152	15	9	5	0	0	0
Browning town.....	905	334	233	275	16	47	20	0	0	0
Chelsea town.....	806	327	180	227	29	43	34	0	0	0
Chelsea CDP (part).....	98	38	21	22	7	10	5	0	0	0
Whittlesey CDP.....	105	43	25	28	5	4	4	0	0	0
Cleveland town.....	268	112	56	73	11	16	13	0	0	0
Deer Creek town.....	768	267	183	273	22	23	17	0	0	0
Ford town.....	268	106	66	76	10	10	6	0	0	0
Gilman village.....	385	187	69	103	11	15	8	25	25	0
Goodrich town.....	510	188	125	162	17	18	12	0	0	0
Greenwood town.....	638	274	170	158	13	23	16	0	0	0
Grover town.....	256	112	73	60	5	6	4	0	0	0
Hammel town.....	713	304	194	171	20	24	19	0	0	0
Holway town.....	973	310	196	406	22	39	20	0	0	0
Jump River town.....	375	155	88	100	18	14	12	0	0	0
Jump River CDP (part).....	48	26	11	10	0	1	1	0	0	0
Little Black town.....	1,140	450	280	327	27	56	33	0	0	0
Lublin village.....	118	57	23	21	7	10	4	0	0	0
McKinley town.....	458	152	102	174	14	16	9	0	0	0
Jump River CDP (part).....	4	2	2	0	0	0	0	0	0	0
Maplehurst town.....	335	134	79	98	8	16	12	0	0	0
Medford city.....	4,166	1,982	805	1,078	78	223	140	160	158	2
Medford town.....	2,606	979	669	809	52	97	61	0	0	0
Molitor town.....	324	139	91	79	7	8	4	0	0	0
Pershing town.....	180	77	37	40	9	17	13	0	0	0
Rib Lake village.....	864	371	160	259	13	61	36	46	46	0
Rib Lake town.....	852	350	203	223	21	55	16	0	0	0
Roosevelt town.....	473	181	112	144	14	22	13	0	0	0
Stetsonville village.....	541	242	115	143	17	24	18	0	0	0
Taft town.....	430	160	108	139	8	15	12	0	0	0
Westboro town.....	684	288	180	161	27	28	20	0	0	0
Chelsea CDP (part).....	15	5	2	7	1	0	0	0	0	0
Westboro CDP.....	190	82	43	42	5	18	11	0	0	0

Table 9.

Household Relationship and Group Quarters Population: 2010—Con.

[For information on confidentiality protection, nonsampling error, and definitions, see Selected Appendixes at <www.census.gov/prod/cen2010/cph-1-a.pdf>]

State County County Subdivision Place	Household population							Group quarters population		
	Total	Householder	Relationship to householder					Total	Institutionalized population	Non-institutionalized population
			Spouse	Child	Other relatives	Nonrelatives				
						Total	Unmarried partner			
Trempealeau County.....	28,304	11,524	6,122	8,112	840	1,706	968	512	467	45
Albion town.....	653	240	153	189	14	57	26	0	0	0
Arcadia city.....	2,844	1,114	432	810	159	329	125	81	71	10
Arcadia town.....	1,779	665	423	554	47	90	50	0	0	0
Blair city.....	1,294	571	235	368	26	94	58	72	72	0
Burnside town.....	511	194	128	143	25	21	14	0	0	0
Caledonia town.....	920	342	219	282	26	51	34	0	0	0
Chimney Rock town.....	241	98	65	59	7	12	12	0	0	0
Dodge town.....	389	175	96	89	6	23	15	0	0	0
Dodge CDP.....	121	57	27	26	0	11	6	0	0	0
Eleva village.....	670	292	129	189	18	42	34	0	0	0
Ettrick village.....	524	231	111	145	14	23	19	0	0	0
Ettrick town.....	1,237	509	329	323	21	55	38	0	0	0
Gale town.....	1,689	648	423	479	54	85	57	6	0	6
Galesville city.....	1,431	635	294	400	30	72	46	50	50	0
Hale town.....	1,037	394	236	316	32	59	39	0	0	0
Independence city.....	1,332	606	229	339	44	114	67	4	0	4
Lincoln town.....	683	254	154	221	23	31	18	140	136	4
Osseo city.....	1,701	737	329	496	45	94	54	0	0	0
Pigeon town.....	891	307	208	319	27	30	16	0	0	0
Pigeon Falls village.....	374	172	86	84	8	24	15	37	37	0
Preston town.....	949	342	220	307	40	40	22	4	0	4
Strum village.....	1,066	440	215	329	28	54	30	48	31	17
Sumner town.....	810	307	195	236	29	43	23	0	0	0
Trempealeau village.....	1,529	704	336	380	26	83	49	0	0	0
Trempealeau town.....	1,756	689	466	502	47	52	38	0	0	0
Unity town.....	506	193	120	143	11	39	23	0	0	0
Whitehall city.....	1,488	665	291	410	33	89	46	70	70	0
Vernon County.....	29,383	11,616	6,565	9,279	731	1,192	717	390	287	103
Bergen town.....	1,364	546	384	365	31	38	21	0	0	0
Chaseburg village.....	284	121	60	84	6	13	10	0	0	0
Christiana town.....	931	348	231	287	31	34	24	0	0	0
Clinton town.....	1,358	332	237	738	25	26	12	0	0	0
Coon town.....	728	285	203	211	8	21	12	0	0	0
Coon Valley village.....	752	324	168	201	23	36	30	13	0	13
De Soto village (part).....	179	83	44	41	4	7	5	0	0	0
Forest town.....	634	230	137	214	24	29	15	0	0	0
Franklin town.....	1,140	390	269	408	27	46	23	0	0	0
Genoa village.....	253	110	58	71	2	12	8	0	0	0
Genoa town.....	789	307	193	246	16	27	21	0	0	0
Greenwood town.....	847	228	168	419	17	15	4	0	0	0
Hamburg town.....	973	350	250	332	10	31	24	0	0	0
Harmony town.....	755	266	183	246	34	26	14	0	0	0
Hillsboro city.....	1,413	587	275	446	46	59	38	4	0	4
Hillsboro town.....	799	290	194	271	21	23	19	8	0	8
Jefferson town.....	1,143	430	267	370	29	47	26	0	0	0
Kickapoo town.....	626	224	144	200	25	33	11	0	0	0
La Farge village.....	719	332	126	183	22	56	24	27	0	27
Liberty town.....	252	101	62	73	3	13	8	0	0	0
Ontario village.....	554	210	95	184	29	36	28	0	0	0
Readstown village.....	409	186	73	103	21	26	14	6	0	6
Stark town.....	359	147	103	91	2	16	7	4	0	4
Sterling town.....	633	233	161	208	11	20	9	0	0	0
Stoddard village.....	774	335	174	202	17	46	31	0	0	0
Union town.....	700	211	152	307	13	17	11	0	0	0
Viola village (part).....	222	96	46	55	12	13	8	0	0	0
Viroqua city.....	4,187	2,029	792	1,085	89	192	123	175	148	27
Viroqua town.....	1,631	637	429	471	38	56	31	87	87	0
Webster town.....	778	271	172	265	35	35	16	0	0	0
Westby city.....	2,134	929	454	620	33	98	61	66	52	14
Wheatland town.....	561	255	136	121	19	30	18	0	0	0
Whitestown town.....	502	193	125	161	8	15	11	0	0	0
Vilas County.....	21,240	9,658	5,138	4,500	878	1,066	673	190	164	26
Arbor Vitae town.....	3,302	1,501	808	724	91	178	115	14	3	11
Boulder Junction town.....	931	441	249	157	33	51	25	2	1	1
Boulder Junction CDP.....	183	87	40	35	11	10	7	0	0	0
Cloverland town.....	1,029	470	284	202	30	43	28	0	0	0
Conover town.....	1,233	574	316	243	45	55	33	2	0	2
Eagle River city.....	1,291	684	196	280	40	91	51	107	99	8
Lac du Flambeau town.....	3,439	1,269	513	1,004	410	243	159	2	2	0
Lac du Flambeau CDP.....	1,969	594	153	722	327	173	118	0	0	0
Land O'Lakes town.....	861	433	210	151	22	45	21	0	0	0
Lincoln town.....	2,423	1,102	642	532	58	89	59	0	0	0
Manitowish Waters town.....	566	285	170	84	11	16	6	0	0	0
Phelps town.....	1,147	544	309	211	28	55	39	53	53	0
Plum Lake town.....	491	235	139	79	20	18	11	0	0	0
Sayner CDP.....	207	97	48	42	8	12	8	0	0	0
Presque Isle town.....	616	298	202	87	14	15	8	2	0	2
St. Germain town.....	2,078	953	588	404	36	97	67	7	5	3

Table 9.

Household Relationship and Group Quarters Population: 2010—Con.

[For information on confidentiality protection, nonsampling error, and definitions, see Selected Appendixes at <www.census.gov/prod/cen2010/cph-1-a.pdf>]

State County County Subdivision Place	Household population							Group quarters population		
	Total	Householder	Relationship to householder					Total	Institutionalized population	Non-institutionalized population
			Spouse	Child	Other relatives	Nonrelatives				
						Total	Unmarried partner			
Vilas County—Con.										
Washington town.....	1,450	679	398	288	28	57	40	1	1	0
Winchester town.....	383	190	114	54	12	13	11	0	0	0
Walworth County.....	99,519	39,699	20,423	28,404	4,179	6,814	2,748	2,709	828	1,881
Bloomfield town.....	6,259	2,292	1,184	2,053	357	373	204	19	0	19
Lake Ivanhoe CDP (part).....	429	138	64	166	36	25	17	4	0	4
Pell Lake CDP.....	3,707	1,350	680	1,229	205	243	127	15	0	15
Powers Lake CDP (part).....	476	191	89	137	33	26	19	0	0	0
Burlington city (part).....	0	0	0	0	0	0	0	0	0	0
Darien village.....	1,580	549	310	533	85	103	64	0	0	0
Darien town.....	1,622	629	393	446	85	69	39	71	0	71
Delavan city.....	8,379	3,189	1,432	2,662	588	508	265	84	56	28
Delavan town.....	5,267	2,156	1,170	1,458	221	262	148	18	8	10
Delavan Lake CDP (part).....	2,469	1,002	541	680	123	123	75	14	8	6
East Troy village.....	4,236	1,737	844	1,366	86	203	128	45	45	0
East Troy town.....	4,007	1,547	1,015	1,119	153	173	93	14	0	14
Potter Lake CDP.....	1,107	440	273	311	43	40	21	0	0	0
Elkhorn city.....	9,625	3,801	1,852	3,114	335	523	297	459	452	7
Fontana-on-Geneva Lake village.....	1,672	732	435	425	36	44	26	0	0	0
Geneva town.....	4,974	2,067	1,169	1,283	194	261	145	19	0	19
Como CDP.....	2,631	1,069	579	712	121	150	91	0	0	0
Genoa City village (part).....	3,014	1,070	590	1,095	104	155	85	22	0	22
Lafayette town.....	1,979	735	521	576	69	78	32	0	0	0
La Grange town.....	2,444	993	669	606	69	107	49	10	0	10
Lauderdale Lakes CDP (part).....	1,099	469	297	272	21	40	20	0	0	0
Lake Geneva city.....	7,568	3,323	1,337	2,051	407	450	229	83	56	27
Linn town.....	2,380	997	576	623	94	90	51	3	0	3
Lyons town.....	3,698	1,410	849	1,078	175	186	94	0	0	0
Lake Ivanhoe CDP (part).....	2	1	0	0	0	1	1	0	0	0
Springfield CDP.....	158	61	34	43	11	9	4	0	0	0
Mukwonago village (part).....	101	33	23	38	2	5	1	0	0	0
Richmond town.....	1,879	758	454	487	75	105	46	5	0	5
Lake Lorraine CDP.....	324	136	71	80	16	21	11	0	0	0
Turtle Lake CDP.....	343	144	72	84	19	24	16	0	0	0
Sharon village.....	1,605	594	294	528	86	103	62	0	0	0
Sharon town.....	907	346	222	256	48	35	24	0	0	0
Spring Prairie town.....	2,181	802	578	630	73	98	37	0	0	0
Sugar Creek town.....	3,926	1,460	934	1,221	132	179	104	17	0	17
Lauderdale Lakes CDP (part).....	73	30	20	18	2	3	3	0	0	0
Troy town.....	2,350	914	601	609	122	104	60	3	0	3
Walworth village.....	2,757	1,068	529	904	122	134	82	59	53	6
Walworth town.....	1,702	644	400	501	85	72	37	0	0	0
Delavan Lake CDP (part).....	166	66	33	50	6	11	10	0	0	0
Whitewater city (part).....	9,450	4,214	1,065	1,704	247	2,220	264	1,700	92	1,608
Whitewater town.....	1,460	578	405	361	55	61	26	11	7	4
Williams Bay village.....	2,497	1,061	572	677	74	113	56	67	59	8
Washburn County.....	15,706	6,916	3,700	3,716	529	845	488	205	162	43
Barronett town.....	442	173	107	115	18	29	13	0	0	0
Bashaw town.....	946	377	234	263	43	29	19	0	0	0
Bass Lake town.....	505	216	121	120	20	28	19	0	0	0
Beaver Brook town.....	713	300	188	178	20	27	13	0	0	0
Birchwood village.....	442	200	83	113	15	31	15	0	0	0
Birchwood town.....	478	216	152	79	8	23	14	0	0	0
Brooklyn town.....	254	116	71	47	5	15	14	0	0	0
Casey town.....	353	168	102	57	7	19	13	0	0	0
Chicog town.....	234	124	59	30	3	18	11	0	0	0
Crystal town.....	267	111	70	55	10	21	12	0	0	0
Evergreen town.....	1,123	463	288	259	57	56	33	12	0	12
Frog Creek town.....	130	59	32	25	6	8	4	0	0	0
Gull Lake town.....	186	85	54	30	5	12	8	0	0	0
Long Lake town.....	624	278	175	121	22	28	11	0	0	0
Madge town.....	503	226	135	100	15	27	19	5	0	5
Minong village.....	527	238	89	147	17	36	19	0	0	0
Minong town.....	917	409	239	182	41	46	25	0	0	0
Sarona town.....	378	162	81	88	13	34	21	6	0	6
Shell Lake city.....	1,282	594	274	326	44	44	25	65	65	0
Spooner city.....	2,568	1,180	439	710	76	163	85	114	94	20
Spooner town.....	703	296	187	179	17	24	12	3	3	0
Springbrook town.....	445	214	96	90	11	34	22	0	0	0
Stinnett town.....	246	103	59	69	3	12	10	0	0	0
Stone Lake town.....	508	218	122	122	20	26	16	0	0	0
Stone Lake CDP (part).....	66	37	16	11	0	2	1	0	0	0
Trego town.....	932	390	243	211	33	55	35	0	0	0
Trego CDP.....	227	97	53	49	13	15	9	0	0	0
Washington County.....	130,744	51,605	31,191	39,460	3,335	5,153	2,962	1,143	910	233
Addison town.....	3,495	1,311	863	1,070	122	129	75	0	0	0
Allenton CDP.....	823	374	180	197	24	48	32	0	0	0
Barton town.....	2,637	1,033	703	742	76	83	47	0	0	0

Table 9.

Household Relationship and Group Quarters Population: 2010—Con.

[For information on confidentiality protection, nonsampling error, and definitions, see Selected Appendixes at <www.census.gov/prod/cen2010/cph-1-a.pdf>]

State County County Subdivision Place	Household population							Group quarters population		
	Total	Householder	Relationship to householder					Total	Institutionalized population	Non-institutionalized population
			Spouse	Child	Other relatives	Nonrelatives				
						Total	Unmarried partner			
Washington County—Con.										
Erin town.....	3,735	1,405	1,067	1,075	104	84	47	12	0	12
Farmington town.....	4,014	1,462	1,104	1,208	122	118	56	0	0	0
Germantown village.....	19,634	7,766	4,619	6,110	463	676	396	115	107	8
Germantown town.....	254	91	63	86	5	9	2	0	0	0
Hartford city (part).....	14,070	5,685	2,922	4,387	348	728	434	153	117	36
Hartford town.....	3,604	1,383	981	1,041	86	113	73	5	0	5
Jackson village.....	6,753	2,870	1,532	1,899	156	296	180	0	0	0
Jackson town.....	4,134	1,478	1,136	1,324	98	98	55	0	0	0
Kewaskum village (part).....	3,992	1,581	916	1,190	99	206	119	12	0	12
Kewaskum town.....	1,053	401	279	314	28	31	17	0	0	0
Milwaukee city (part).....	0	0	0	0	0	0	0	0	0	0
Newburg village (part).....	1,153	435	255	382	25	56	32	4	0	4
Polk town.....	3,920	1,457	1,054	1,168	131	110	56	17	15	2
Richfield village.....	11,300	4,170	3,153	3,462	276	239	129	0	0	0
Slinger village.....	5,038	2,029	1,070	1,553	140	246	143	30	0	30
Trenton town.....	4,725	1,721	1,243	1,438	145	178	89	7	0	7
Wayne town.....	2,160	768	583	693	56	60	30	9	0	9
West Bend city.....	30,548	12,769	6,399	9,034	773	1,573	919	530	429	101
West Bend town.....	4,525	1,790	1,249	1,284	82	120	63	249	242	7
Waukesha County.....	384,241	152,663	92,734	115,331	10,010	13,503	7,194	5,650	2,650	3,000
Big Bend village.....	1,290	486	308	403	39	54	30	0	0	0
Brookfield city.....	37,407	14,576	9,831	11,354	881	765	420	513	460	53
Brookfield town.....	6,100	2,834	1,467	1,472	130	197	96	16	6	10
Butler village.....	1,841	895	303	434	87	122	56	0	0	0
Chenequa village.....	590	232	172	156	10	20	8	0	0	0
Delafield city.....	6,610	2,776	1,564	1,858	153	259	147	475	25	450
Delafield town.....	8,107	2,822	2,230	2,731	173	151	85	293	235	58
Dousman village.....	2,207	905	469	697	48	88	45	95	74	21
Eagle village.....	1,950	684	465	694	45	62	40	0	0	0
Eagle town.....	3,507	1,237	915	1,171	90	94	45	0	0	0
Elm Grove village.....	5,781	2,326	1,501	1,753	87	114	57	153	0	153
Genesee town.....	7,324	2,659	2,068	2,266	168	163	85	16	12	4
Hartland village.....	9,094	3,566	1,940	3,013	221	354	210	16	0	16
Lac La Belle village (part).....	289	114	92	73	7	3	1	0	0	0
Lannon village.....	1,107	479	233	295	43	57	28	0	0	0
Lisbon town.....	10,157	3,714	2,747	3,231	253	212	124	0	0	0
Menomonee Falls village.....	35,409	14,567	8,605	10,265	878	1,094	642	217	202	15
Merton village.....	3,346	1,020	848	1,379	53	46	31	0	0	0
Merton town.....	8,334	3,004	2,277	2,729	160	164	82	4	0	4
Milwaukee city (part).....	0	0	0	0	0	0	0	0	0	0
Mukwonago village (part).....	7,198	2,890	1,581	2,280	183	264	159	56	56	0
Mukwonago town.....	7,959	2,689	2,142	2,750	196	182	93	0	0	0
Muskego city.....	24,027	9,068	6,040	7,640	552	727	430	108	108	0
Nashotah village.....	1,395	517	351	472	23	32	19	0	0	0
New Berlin city.....	39,423	16,292	9,891	10,868	1,023	1,349	764	161	125	36
North Prairie village.....	2,137	773	530	704	61	69	42	4	0	4
Oconomowoc city.....	15,526	6,256	3,548	4,788	370	564	315	233	117	116
Oconomowoc town.....	8,393	3,244	2,195	2,487	186	281	151	15	15	0
Okauchee Lake CDP.....	4,422	1,747	1,146	1,277	89	163	87	0	0	0
Oconomowoc Lake village.....	588	232	155	167	17	17	11	7	0	7
Ottawa town.....	3,807	1,380	1,048	1,168	105	106	62	52	48	4
Pewaukee city.....	13,089	5,410	3,447	3,557	262	413	217	106	98	8
Pewaukee village.....	8,132	3,903	1,562	2,053	207	407	206	34	20	14
Summit town.....	4,570	1,727	1,218	1,377	124	124	69	104	98	6
Sussex village.....	10,518	4,039	2,429	3,506	205	339	215	0	0	0
Vernon town.....	7,542	2,790	2,144	2,174	239	195	114	59	59	0
Wales village.....	2,549	949	650	822	57	71	51	0	0	0
Waukesha city.....	67,807	28,295	13,257	19,724	2,399	4,132	1,939	2,911	892	2,019
Waukesha town.....	9,131	3,313	2,511	2,820	275	212	105	2	0	2
Waupaca County.....	50,775	21,387	11,520	13,953	1,351	2,564	1,483	1,635	1,468	167
Bear Creek town.....	823	302	199	268	14	40	26	0	0	0
Big Falls village.....	61	35	13	8	3	2	1	0	0	0
Caledonia town.....	1,558	614	427	419	27	71	40	69	38	31
Clintonville city.....	4,494	2,002	829	1,264	127	272	168	65	60	5
Dayton town.....	2,741	1,137	696	713	94	101	56	7	0	7
Chain O' Lakes CDP (part).....	460	224	133	88	6	9	4	0	0	0
Dupont town.....	738	262	176	238	19	43	20	0	0	0
Embarrass village.....	341	144	86	95	5	11	5	63	63	0
Farmington town.....	3,242	1,368	835	824	75	140	77	732	703	29
Chain O' Lakes CDP (part).....	521	246	149	89	13	24	8	0	0	0
King CDP.....	1,049	452	243	279	21	54	34	701	675	26
Fremont village.....	679	305	159	174	11	30	25	0	0	0
Fremont town.....	597	259	163	136	13	26	11	0	0	0
Harrison town.....	468	204	118	100	21	25	17	0	0	0
Helvetia town.....	636	285	168	146	14	23	15	0	0	0
Iola village.....	1,253	590	246	327	30	60	32	48	48	0
Iola town.....	971	399	266	245	24	37	20	0	0	0
Larrabee town.....	1,381	526	368	383	61	43	25	0	0	0

Table 9.

Household Relationship and Group Quarters Population: 2010—Con.

[For information on confidentiality protection, nonsampling error, and definitions, see Selected Appendixes at <www.census.gov/prod/cen2010/cph-1-a.pdf>]

State County County Subdivision Place	Household population							Group quarters population		
	Total	Householder	Relationship to householder					Total	Institutionalized population	Non-institutionalized population
			Spouse	Child	Other relatives	Nonrelatives				
						Total	Unmarried partner			
Waupaca County—Con.										
Lebanon town.....	1,665	622	417	508	37	81	47	0	0	0
Lind town.....	1,579	619	385	451	41	83	48	0	0	0
Little Wolf town.....	1,424	557	386	394	35	52	31	0	0	0
Manawa city.....	1,332	584	242	390	42	74	41	39	35	4
Marion city (part).....	1,235	527	263	325	29	91	53	0	0	0
Matteson town.....	936	370	229	259	32	46	28	0	0	0
Mukwa town.....	2,924	1,147	793	825	53	106	68	6	0	6
Northport CDP.....	491	193	120	136	13	29	15	0	0	0
New London city (part).....	5,552	2,390	1,071	1,637	157	297	171	133	102	31
Ogdensburg village.....	185	82	43	48	2	10	6	0	0	0
Royalton town.....	1,434	588	383	370	28	65	38	0	0	0
St. Lawrence town.....	710	298	189	178	17	28	17	0	0	0
Scandinavia village.....	363	147	70	109	12	25	9	0	0	0
Scandinavia town.....	1,066	426	292	285	28	35	20	0	0	0
Union town.....	806	320	203	225	21	37	30	0	0	0
Waupaca city.....	5,681	2,702	944	1,502	158	375	221	388	337	51
Waupaca town.....	1,173	462	319	317	31	44	24	0	0	0
Weyauwega city.....	1,815	746	324	548	63	134	69	85	82	3
Weyauwega town.....	583	237	137	150	20	39	13	0	0	0
Wyoming town.....	329	131	81	92	7	18	11	0	0	0
Waushara County.....	23,235	9,949	5,563	5,781	847	1,095	660	1,261	1,233	28
Aurora town.....	985	394	252	269	23	47	28	0	0	0
Berlin city (part).....	89	43	21	22	0	3	3	0	0	0
Bloomfield town.....	1,052	415	268	291	40	38	21	0	0	0
Tustin CDP.....	117	57	29	21	5	5	5	0	0	0
Coloma village.....	450	184	86	129	18	33	18	0	0	0
Coloma town.....	753	321	179	181	34	38	26	0	0	0
Dakota town.....	1,227	496	300	313	66	52	19	0	0	0
Deerfield town.....	737	307	205	178	23	24	15	0	0	0
Hancock village.....	417	186	80	102	19	30	17	0	0	0
Hancock town.....	528	231	144	103	24	26	12	0	0	0
Leon town.....	1,439	623	406	315	26	69	42	0	0	0
Pine River CDP.....	147	64	38	34	1	10	7	0	0	0
Lohrville village.....	402	171	86	97	13	35	18	0	0	0
Marion town.....	2,034	909	566	401	66	92	60	4	0	4
Mount Morris town.....	1,097	508	316	188	34	51	33	0	0	0
Oasis town.....	389	158	97	99	15	20	19	0	0	0
Plainfield village.....	862	315	174	300	49	24	10	0	0	0
Plainfield town.....	550	207	118	177	15	33	22	0	0	0
Poysippi town.....	931	394	223	257	24	33	22	0	0	0
Poy Sippi CDP.....	371	164	76	107	10	14	7	0	0	0
Redgranite village.....	1,104	509	188	293	38	76	53	1,045	1,045	0
Richford town.....	612	203	138	240	18	13	7	0	0	0
Rose town.....	637	272	167	137	28	33	19	3	0	3
Saxeville town.....	986	421	277	208	34	46	28	0	0	0
Springwater town.....	1,272	607	347	236	17	65	38	2	0	2
Warren town.....	668	268	160	177	28	35	23	0	0	0
Wautoma city.....	2,087	945	308	622	107	105	59	131	112	19
Wautoma town.....	1,278	546	329	291	62	50	32	0	0	0
Wild Rose village.....	649	316	128	155	26	24	16	76	76	0
Winnebago County.....	158,755	67,875	32,465	42,676	4,317	11,422	5,258	8,239	4,516	3,723
Algoma town.....	6,812	2,453	1,861	2,195	124	179	106	10	0	10
Appleton city (part).....	1,431	686	131	429	61	124	78	59	59	0
Black Wolf town.....	2,408	979	692	590	57	90	51	2	0	2
Clayton town.....	3,951	1,438	1,057	1,228	99	129	64	0	0	0
Menasha city (part).....	14,996	6,612	2,657	4,138	484	1,105	655	148	0	148
Menasha town.....	18,367	7,948	3,864	4,841	539	1,175	682	131	99	32
Neenah city.....	25,224	10,694	5,087	7,425	601	1,417	796	277	233	44
Neenah town.....	3,231	1,228	876	959	60	108	65	6	0	6
Nekimi town.....	1,421	564	371	387	38	61	40	8	0	8
Nepeuskun town.....	710	277	180	204	35	14	8	0	0	0
Omro city.....	3,448	1,419	722	1,043	93	171	106	69	69	0
Omro town.....	2,116	825	563	600	52	76	42	0	0	0
Oshkosh city.....	58,563	26,138	10,119	14,481	1,670	6,155	2,177	7,520	4,056	3,464
Oshkosh town.....	2,475	1,041	673	573	72	116	71	0	0	0
Butte des Morts CDP (part).....	44	17	11	13	1	2	0	0	0	0
Poygan town.....	1,301	520	358	335	38	50	27	0	0	0
Rushford town.....	1,561	613	403	443	47	55	37	0	0	0
Eureka CDP.....	220	94	53	56	4	13	8	0	0	0
Waukau CDP.....	255	116	70	55	8	6	4	0	0	0
Utica town.....	1,290	514	343	338	30	65	39	9	0	9
Vinland town.....	1,765	721	502	422	57	63	39	0	0	0
Butte des Morts CDP (part).....	22	9	7	6	0	0	0	0	0	0
Winchester town.....	1,763	692	479	504	32	56	32	0	0	0
Winchester CDP.....	671	267	183	187	9	25	14	0	0	0
Winneconne village.....	2,383	1,027	558	651	56	91	62	0	0	0

Table 9.

Household Relationship and Group Quarters Population: 2010—Con.

[For information on confidentiality protection, nonsampling error, and definitions, see Selected Appendixes at <www.census.gov/prod/cen2010/cph-1-a.pdf>]

State County County Subdivision Place	Household population							Group quarters population		
	Total	Householder	Relationship to householder					Total	Institutionalized population	Non-institutionalized population
			Spouse	Child	Other relatives	Nonrelatives				
						Total	Unmarried partner			
Winnebago County—Con.										
Winneconne town.....	2,350	948	649	633	43	77	47	0	0	0
Butte des Morts CDP (part).....	896	341	233	275	18	29	16	0	0	0
Wolf River town.....	1,189	538	320	257	29	45	34	0	0	0
Wood County.....	73,858	31,598	16,418	20,189	1,918	3,735	2,156	891	604	287
Arpin village.....	325	143	64	91	5	22	15	8	0	8
Arpin town.....	929	320	230	328	22	29	20	0	0	0
Auburndale village.....	703	291	174	203	13	22	15	0	0	0
Auburndale town.....	856	313	207	284	17	35	17	4	0	4
Biron village.....	820	366	195	206	15	38	25	19	19	0
Cameron town.....	511	207	140	125	13	26	19	0	0	0
Cary town.....	424	177	109	101	10	27	10	0	0	0
Cranmoor town.....	168	69	37	42	9	11	7	0	0	0
Dexter town.....	359	152	93	81	15	18	8	0	0	0
Grand Rapids town.....	7,638	2,978	2,084	2,124	157	295	176	8	0	8
Lake Wazeecha CDP.....	2,649	1,036	722	736	52	103	64	2	0	2
Hansen town.....	690	262	175	209	21	23	14	0	0	0
Hewitt village.....	828	308	222	264	14	20	14	0	0	0
Hiles town.....	167	62	45	55	1	4	2	0	0	0
Lincoln town.....	1,564	588	429	476	32	39	24	0	0	0
Marshfield city (part).....	17,970	8,383	3,649	4,533	381	1,024	575	248	154	94
Marshfield town.....	764	285	204	216	28	31	13	0	0	0
Milladore village (part).....	276	106	64	88	9	9	8	0	0	0
Milladore town.....	681	260	167	221	13	20	14	9	0	9
Nekoosa city.....	2,559	1,065	494	800	70	130	73	21	0	21
Pittsville city.....	861	338	186	278	20	39	23	13	7	6
Port Edwards village.....	1,743	711	401	503	43	85	49	75	75	0
Port Edwards town.....	1,427	564	322	419	41	81	49	0	0	0
Remington town.....	268	118	59	68	9	14	9	0	0	0
Babcock CDP.....	126	59	26	31	5	5	3	0	0	0
Richfield town.....	1,535	557	391	471	45	71	31	93	93	0
Rock town.....	855	318	229	253	22	33	19	0	0	0
Rudolph village.....	434	179	104	124	5	22	17	5	0	5
Rudolph town.....	1,028	418	276	290	11	33	23	0	0	0
Saratoga town.....	5,142	2,085	1,311	1,311	155	280	156	0	0	0
Seneca town.....	1,120	411	291	326	33	59	20	0	0	0
Sherry town.....	803	296	195	254	25	33	15	0	0	0
Sigel town.....	1,051	423	299	265	29	35	16	0	0	0
Vesper village.....	584	246	130	156	8	44	30	0	0	0
Wisconsin Rapids city.....	17,979	8,296	3,242	4,804	586	1,051	633	388	256	132
Wood town.....	796	303	200	220	41	32	17	0	0	0

Table 10.

Household Relationship and Group Quarters Population: 2010

[For information on confidentiality protection, nonsampling error, and definitions, see Selected Appendixes at <www.census.gov/prod/cen2010/cph-1-a.pdf>]

State County Place and County Subdivision	Household population							Group quarters population		
	Total	Householder	Relationship to householder					Total	Institutionalized population	Non-institutionalized population
			Spouse	Child	Other relatives	Nonrelatives				
						Total	Unmarried partner			
Wisconsin.....	5,536,772	2,279,768	1,131,344	1,582,898	203,151	339,611	166,123	150,214	74,295	75,919
COUNTY										
Adams County.....	19,443	8,666	4,652	4,173	830	1,122	657	1,432	1,405	27
Ashland County.....	15,534	6,736	2,944	4,275	570	1,009	556	623	239	384
Barron County.....	45,189	19,173	10,086	11,920	1,390	2,620	1,498	681	569	112
Bayfield County.....	14,888	6,686	3,582	3,371	497	752	451	126	108	18
Brown County.....	241,378	98,383	49,148	71,518	7,965	14,364	7,899	6,629	3,035	3,594
Buffalo County.....	13,480	5,708	3,139	3,624	320	689	409	107	88	19
Burnett County.....	15,318	6,807	3,564	3,516	577	854	515	139	114	25
Calumet County.....	48,773	18,575	11,827	15,595	1,028	1,748	1,062	198	174	24
Chippewa County.....	59,873	24,410	13,401	17,213	1,649	3,200	1,833	2,542	2,270	272
Clark County.....	34,154	12,679	7,376	11,696	1,013	1,390	754	536	472	64
Columbia County.....	55,307	22,735	12,420	15,528	1,642	2,982	1,706	1,526	1,427	99
Crawford County.....	15,859	6,812	3,525	4,338	438	746	472	785	727	58
Dane County.....	475,298	203,750	91,921	122,112	13,568	43,947	16,164	12,775	3,966	8,809
Dodge County.....	82,567	33,840	18,521	23,604	2,567	4,035	2,344	6,192	5,895	297
Door County.....	27,437	12,548	6,891	6,232	590	1,176	687	348	285	63
Douglas County.....	42,787	18,555	8,508	11,217	1,389	3,118	1,683	1,372	572	800
Dunn County.....	40,442	16,373	8,438	10,509	1,080	4,042	1,254	3,415	371	3,044
Eau Claire County.....	93,940	39,493	18,338	24,324	2,650	9,135	3,133	4,796	721	4,075
Florence County.....	4,364	1,987	1,110	922	142	203	137	59	59	0
Fond du Lac County.....	98,044	40,697	21,770	27,755	2,670	5,152	2,730	3,589	1,631	1,958
Forest County.....	8,925	3,836	1,877	2,337	384	491	325	379	180	199
Grant County.....	47,311	19,396	9,949	12,924	1,145	3,897	1,344	3,897	1,090	2,807
Green County.....	36,437	14,866	8,285	10,378	1,074	1,834	1,080	405	329	76
Green Lake County.....	18,839	7,919	4,290	5,220	588	822	493	212	194	18
Iowa County.....	23,473	9,547	5,324	6,800	662	1,140	684	214	161	53
Iron County.....	5,820	2,822	1,346	1,209	161	282	187	96	96	0
Jackson County.....	19,116	7,843	4,068	5,237	802	1,166	681	1,333	1,256	77
Jefferson County.....	80,008	32,117	17,606	23,120	2,692	4,473	2,330	3,678	539	3,139
Juneau County.....	25,013	10,527	5,248	6,574	1,023	1,641	929	1,651	1,289	362
Kenosha County.....	161,825	62,650	30,730	51,340	7,919	9,186	4,823	4,601	1,837	2,764
Kewaunee County.....	20,396	8,239	4,787	5,969	508	893	503	178	140	38
La Crosse County.....	109,443	46,137	21,512	28,650	3,059	10,085	3,455	5,195	1,172	4,023
Lafayette County.....	16,716	6,609	3,703	5,140	426	838	458	120	98	22
Langlade County.....	19,696	8,587	4,471	4,961	635	1,042	600	281	249	32
Lincoln County.....	28,183	12,094	6,604	7,376	789	1,320	796	560	527	33
Manitowoc County.....	80,342	34,013	18,243	22,326	2,139	3,621	2,109	1,100	607	493
Marathon County.....	132,408	53,176	29,251	39,241	4,224	6,516	3,684	1,655	1,152	503
Marinette County.....	40,676	17,974	9,222	10,164	1,211	2,105	1,222	1,073	558	515
Marquette County.....	15,251	6,571	3,572	3,702	520	886	514	153	85	68
Menominee County.....	4,173	1,318	507	1,447	609	292	194	59	43	16
Milwaukee County.....	923,245	383,591	134,758	277,842	59,283	67,771	31,962	24,490	9,997	14,493
Monroe County.....	43,814	17,376	9,160	13,308	1,546	2,424	1,354	859	572	287
Oconto County.....	37,379	15,415	8,928	10,060	1,106	1,870	1,116	281	251	30
Oneida County.....	35,388	16,003	8,547	7,935	1,030	1,873	1,060	610	520	90
Outagamie County.....	173,656	69,648	37,914	52,593	4,590	8,911	4,874	3,039	1,363	1,676
Ozaukee County.....	84,591	34,228	20,759	24,999	1,823	2,782	1,549	1,804	631	1,173
Pepin County.....	7,333	3,051	1,760	2,043	173	306	179	136	122	14
Pierce County.....	38,253	15,002	8,315	10,858	947	3,131	1,097	2,766	240	2,526
Polk County.....	43,744	18,004	9,786	12,103	1,425	2,426	1,371	461	412	49
Portage County.....	66,510	27,814	14,155	17,487	1,589	5,465	1,950	3,509	327	3,182
Price County.....	13,955	6,329	3,335	3,277	365	649	409	204	191	13
Racine County.....	190,413	75,651	37,695	58,165	9,064	9,838	5,544	4,995	4,173	822
Richland County.....	17,685	7,349	3,891	4,953	523	969	504	336	117	219
Rock County.....	157,397	62,905	31,157	46,879	6,900	9,556	5,345	2,934	1,400	1,534
Rusk County.....	14,581	6,232	3,199	3,842	535	773	441	174	133	41
St. Croix County.....	83,495	31,799	18,936	26,516	2,090	4,154	2,302	850	680	170
Sauk County.....	61,118	25,192	13,023	17,103	2,117	3,683	1,995	858	675	183
Sawyer County.....	16,232	7,038	3,516	3,927	800	951	595	325	301	24
Shawano County.....	41,155	17,019	9,171	11,429	1,456	2,080	1,279	794	670	124
Sheboygan County.....	112,484	46,390	25,051	32,690	3,198	5,155	2,958	3,023	2,272	751
Taylor County.....	20,458	8,388	4,693	5,931	511	935	577	231	229	2
Trempealeau County.....	28,304	11,524	6,122	8,112	840	1,706	968	512	467	45
Vernon County.....	29,383	11,616	6,565	9,279	731	1,192	717	390	287	103
Vilas County.....	21,240	9,658	5,138	4,500	878	1,066	673	190	164	26
Walworth County.....	99,519	39,699	20,423	28,404	4,179	6,814	2,748	2,709	828	1,881
Washburn County.....	15,706	6,916	3,700	3,716	529	845	488	205	162	43
Washington County.....	130,744	51,605	31,191	39,460	3,335	5,153	2,962	1,143	910	233
Waukesha County.....	384,241	152,663	92,734	115,331	10,010	13,503	7,194	5,650	2,650	3,000
Waupaca County.....	50,775	21,387	11,520	13,953	1,351	2,564	1,483	1,635	1,468	167
Waushara County.....	23,235	9,949	5,563	5,781	847	1,095	660	1,261	1,233	28
Winnebago County.....	158,755	67,875	32,465	42,676	4,317	11,422	5,258	8,239	4,516	3,723

Table 10.

Household Relationship and Group Quarters Population: 2010—Con.

[For information on confidentiality protection, nonsampling error, and definitions, see Selected Appendixes at <www.census.gov/prod/cen2010/cph-1-a.pdf>]

State County Place and County Subdivision	Household population							Group quarters population		
	Total	Householder	Relationship to householder					Total	Institutionalized population	Non-institutionalized population
			Spouse	Child	Other relatives	Nonrelatives				
						Total	Unmarried partner			
COUNTY—Con.										
Wood County.....	73,858	31,598	16,418	20,189	1,918	3,735	2,156	891	604	287
PLACE AND COUNTY SUBDIVISION										
Abbotsford city.....	2,224	864	442	676	102	140	71	86	86	0
Clark County (part).....	1,607	638	325	480	67	97	48	9	9	0
Marathon County (part).....	617	226	117	196	35	43	23	77	77	0
Abrams CDP, Oconto County.....	340	141	79	85	17	18	11	0	0	0
Abrams town, Oconto County.....	1,856	724	474	521	52	85	48	0	0	0
Ackley town, Langlade County.....	524	211	129	143	22	19	12	0	0	0
Adams city, Adams County.....	1,952	886	298	545	94	129	66	15	0	15
Adams town, Adams County.....	1,333	580	303	306	53	91	57	12	0	12
Adams town, Green County.....	530	208	142	145	16	19	11	0	0	0
Adams town, Jackson County.....	1,335	578	350	298	39	70	47	7	0	7
Addison town, Washington County.....	3,495	1,311	863	1,070	122	129	75	0	0	0
Adell village, Sheboygan County.....	516	210	109	144	25	28	19	0	0	0
Adrian town, Monroe County.....	762	286	192	225	33	26	16	0	0	0
Agenda town, Ashland County.....	422	186	97	90	26	23	15	0	0	0
Ahnapee town, Kewaunee County.....	940	384	245	249	22	40	30	0	0	0
Ainsworth town, Langlade County.....	469	222	117	81	15	34	18	0	0	0
Akan town, Richland County.....	398	168	99	93	16	22	12	5	0	5
Alban town, Portage County.....	885	358	224	249	27	27	16	0	0	0
Albany village, Green County.....	1,018	434	201	270	42	71	49	0	0	0
Albany town, Green County.....	1,106	424	289	316	29	48	28	0	0	0
Albany town, Pepin County.....	676	237	166	237	14	22	19	0	0	0
Albion town, Dane County.....	1,809	747	445	469	47	101	56	142	0	142
Albion town, Jackson County.....	1,198	466	302	331	36	63	37	12	7	5
Albion town, Trempealeau County.....	653	240	153	189	14	57	26	0	0	0
Alden town, Polk County.....	2,786	1,059	680	823	78	146	79	0	0	0
Algoma city, Kewaunee County.....	3,103	1,406	668	802	95	132	93	64	59	5
Algoma town, Winnebago County.....	6,812	2,453	1,861	2,195	124	179	106	10	0	10
Allenton CDP, Washington County.....	823	374	180	197	24	48	32	0	0	0
Allouez village, Brown County.....	12,764	5,432	2,978	3,433	320	601	330	1,211	1,177	34
Alma city, Buffalo County.....	754	386	161	144	23	40	31	27	27	0
Alma town, Buffalo County.....	297	126	68	70	11	22	8	0	0	0
Alma town, Jackson County.....	1,044	384	243	307	49	61	32	0	0	0
Alma Center village, Jackson County.....	503	205	104	159	7	28	17	0	0	0
Almena village, Barron County.....	677	297	127	180	11	62	40	0	0	0
Almena town, Barron County.....	858	358	228	202	30	40	23	0	0	0
Almon town, Shawano County.....	584	238	135	160	26	25	16	0	0	0
Almond village, Portage County.....	448	174	95	145	18	16	8	0	0	0
Almond town, Portage County.....	680	264	174	194	16	32	19	0	0	0
Alto town, Fond du Lac County.....	1,040	365	282	348	17	28	13	5	0	5
Altoona city, Eau Claire County.....	6,690	2,883	1,264	1,911	214	418	239	16	0	16
Alvin town, Forest County.....	157	84	47	11	7	8	6	0	0	0
Amberg CDP, Marinette County.....	180	91	33	38	5	13	9	0	0	0
Amberg town, Marinette County.....	720	362	167	127	24	40	26	6	0	6
Amery city, Polk County.....	2,746	1,286	507	744	79	130	84	156	151	5
Amherst village, Portage County.....	1,035	434	196	334	15	56	29	0	0	0
Amherst town, Portage County.....	1,325	524	363	352	42	44	26	0	0	0
Amherst Junction village, Portage County....	377	137	90	122	8	20	15	0	0	0
Amnicon town, Douglas County.....	1,155	433	294	359	34	35	22	0	0	0
Anderson town, Burnett County.....	398	165	94	107	6	26	20	0	0	0
Anderson town, Iron County.....	58	28	12	15	0	3	3	0	0	0
Angelica CDP, Shawano County.....	92	39	22	27	2	2	2	0	0	0
Angelica town, Shawano County.....	1,793	666	429	601	40	57	44	0	0	0
Angelo town, Monroe County.....	1,290	497	301	368	59	65	40	6	0	6
Aniwa village, Shawano County.....	260	111	53	73	10	13	11	0	0	0
Aniwa town, Shawano County.....	541	210	136	155	11	29	19	0	0	0
Anson town, Chippewa County.....	2,076	841	577	532	46	80	45	0	0	0
Antigo city, Langlade County.....	7,994	3,613	1,421	2,173	266	521	287	240	240	0
Antigo town, Langlade County.....	1,412	580	376	379	39	38	20	0	0	0
Apple River town, Polk County.....	1,139	459	264	298	52	66	37	7	6	1
Appleton city.....	70,194	28,874	14,054	21,213	2,027	4,026	2,139	2,429	864	1,565
Calumet County (part).....	11,088	4,225	2,450	3,630	300	483	289	0	0	0
Outagamie County (part).....	57,675	23,963	11,473	17,154	1,666	3,419	1,772	2,370	805	1,565
Winnebago County (part).....	1,431	686	131	429	61	124	78	59	59	0
Arbor Vitae town, Vilas County.....	3,302	1,501	808	724	91	178	115	14	3	11
Arcadia city, Trempealeau County.....	2,844	1,114	432	810	159	329	125	81	71	10
Arcadia town, Trempealeau County.....	1,779	665	423	554	47	90	50	0	0	0
Arena village, Iowa County.....	834	323	170	276	25	40	26	0	0	0
Arena town, Iowa County.....	1,456	595	368	354	64	75	41	0	0	0

Table 10.

Household Relationship and Group Quarters Population: 2010—Con.

[For information on confidentiality protection, nonsampling error, and definitions, see Selected Appendixes at <www.census.gov/prod/cen2010/cph-1-a.pdf>]

State County Place and County Subdivision	Household population							Group quarters population		
	Total	Householder	Relationship to householder					Total	Institutionalized population	Non-institutionalized population
			Spouse	Child	Other relatives	Nonrelatives				
						Total	Unmarried partner			
PLACE AND COUNTY SUBDIVISION—Con.										
Argonne CDP, Forest County.....	160	66	33	45	5	11	6	0	0	0
Argonne town, Forest County.....	512	202	109	150	20	31	19	0	0	0
Argyle village, Lafayette County.....	857	366	169	250	28	44	28	0	0	0
Argyle town, Lafayette County.....	436	180	117	120	8	11	10	0	0	0
Arkansaw CDP, Pepin County.....	177	80	38	48	2	9	6	0	0	0
Arkdale CDP, Adams County.....	158	83	39	26	4	6	5	0	0	0
Arland town, Barron County.....	789	271	180	266	27	45	21	0	0	0
Arlington village, Columbia County.....	819	317	189	249	17	47	27	0	0	0
Arlington town, Columbia County.....	806	309	211	231	18	37	21	0	0	0
Armenia town, Juneau County.....	695	302	168	158	26	41	21	4	0	4
Armstrong Creek town, Forest County.....	409	176	88	116	12	17	13	0	0	0
Arpin village, Wood County.....	325	143	64	91	5	22	15	8	0	8
Arpin town, Wood County.....	929	320	230	328	22	29	20	0	0	0
Arthur town, Chippewa County.....	759	278	178	244	22	37	22	0	0	0
Ashford town, Fond du Lac County.....	1,747	700	434	486	45	82	46	0	0	0
Ashippun CDP, Dodge County.....	333	126	84	93	18	12	6	0	0	0
Ashippun town, Dodge County.....	2,559	988	650	743	86	92	52	0	0	0
Ashland city.....	7,627	3,516	1,327	1,950	244	590	302	589	205	384
Ashland County (part).....	7,627	3,516	1,327	1,950	244	590	302	589	205	384
Bayfield County (part).....	0	0	0	0	0	0	0	0	0	0
Ashland town, Ashland County.....	594	242	151	165	16	20	19	0	0	0
Ashwaubenon village, Brown County.....	16,689	7,421	3,523	4,381	420	944	537	274	266	8
Athelstane town, Marinette County.....	504	233	134	93	20	24	16	0	0	0
Athens village, Marathon County.....	1,105	471	239	316	28	51	28	0	0	0
Atlanta town, Rusk County.....	592	244	156	144	24	24	16	0	0	0
Auburn town, Chippewa County.....	697	254	181	215	20	27	14	0	0	0
Auburn town, Fond du Lac County.....	2,352	885	637	679	67	84	48	0	0	0
Auburndale village, Wood County.....	703	291	174	203	13	22	15	0	0	0
Auburndale town, Wood County.....	856	313	207	284	17	35	17	4	0	4
Augusta city, Eau Claire County.....	1,489	614	280	446	60	89	42	61	58	3
Aurora town, Florence County.....	1,036	455	260	249	29	43	27	0	0	0
Aurora town, Taylor County.....	422	150	96	152	15	9	5	0	0	0
Aurora town, Waushara County.....	985	394	252	269	23	47	28	0	0	0
Avoca village, Iowa County.....	632	261	127	176	26	42	31	5	0	5
Avon town, Rock County.....	608	230	146	181	17	34	15	0	0	0
Aztalan town, Jefferson County.....	1,457	546	364	417	64	66	31	0	0	0
Babcock CDP, Wood County.....	126	59	26	31	5	5	3	0	0	0
Bagley village, Grant County.....	379	185	81	78	17	18	11	0	0	0
Bagley town, Oconto County.....	291	126	78	69	9	9	6	0	0	0
Baileys Harbor CDP, Door County.....	257	132	68	33	9	15	6	0	0	0
Baileys Harbor town, Door County.....	1,020	507	267	176	23	47	22	2	1	1
Baldwin village, St. Croix County.....	3,898	1,572	813	1,230	60	223	135	59	46	13
Baldwin town, St. Croix County.....	928	354	250	269	25	30	14	0	0	0
Balsam Lake village, Polk County.....	920	434	190	210	27	59	31	89	71	18
Balsam Lake town, Polk County.....	1,411	568	372	343	55	73	32	0	0	0
Bancroft CDP, Portage County.....	535	197	108	172	31	27	14	0	0	0
Bangor village, La Crosse County.....	1,459	571	304	504	18	62	44	0	0	0
Bangor town, La Crosse County.....	611	220	150	189	17	35	21	4	0	4
Baraboo city, Sauk County.....	11,658	5,161	2,122	3,238	352	785	451	390	378	12
Baraboo town, Sauk County.....	1,672	666	415	440	62	89	47	0	0	0
Barksdale town, Bayfield County.....	723	306	209	169	18	21	11	0	0	0
Barnes town, Bayfield County.....	769	397	235	95	16	26	14	0	0	0
Barneveld village, Iowa County.....	1,221	457	275	415	25	49	27	10	0	10
Barre town, La Crosse County.....	1,234	449	313	385	31	56	23	0	0	0
Barron city, Barron County.....	3,228	1,422	569	855	138	244	124	195	189	6
Barron town, Barron County.....	866	329	222	246	28	41	22	7	0	7
Barronett CDP, Barron County.....	111	42	19	34	7	9	3	0	0	0
Barronett town, Washburn County.....	442	173	107	115	18	29	13	0	0	0
Bartelme town, Shawano County.....	819	320	125	243	72	59	33	0	0	0
Barton town, Washington County.....	2,637	1,033	703	742	76	83	47	0	0	0
Bashaw town, Washburn County.....	946	377	234	263	43	29	19	0	0	0
Bass Lake town, Sawyer County.....	2,369	921	437	669	170	172	116	8	0	8
Bass Lake town, Washburn County.....	505	216	121	120	20	28	19	0	0	0
Bay City village, Pierce County.....	500	201	91	149	16	43	22	0	0	0
Bayfield city, Bayfield County.....	487	261	103	85	17	21	14	0	0	0
Bayfield town, Bayfield County.....	680	306	192	132	12	38	24	0	0	0
Bayside village.....	4,358	1,831	1,142	1,211	67	107	68	31	0	31
Milwaukee County (part).....	4,269	1,796	1,114	1,190	65	104	66	31	0	31
Ozaukee County (part).....	89	35	28	21	2	3	2	0	0	0

Table 10.

Household Relationship and Group Quarters Population: 2010—Con.

[For information on confidentiality protection, nonsampling error, and definitions, see Selected Appendixes at <www.census.gov/prod/cen2010/cph-1-a.pdf>]

State County Place and County Subdivision	Household population							Group quarters population		
	Total	Householder	Relationship to householder					Total	Institutionalized population	Non-institutionalized population
			Spouse	Child	Other relatives	Nonrelatives				
						Total	Unmarried partner			
PLACE AND COUNTY SUBDIVISION—Con.										
Bayview town, Bayfield County.....	487	204	127	115	18	23	16	0	0	0
Bear Bluff town, Jackson County.....	138	55	36	35	7	5	3	0	0	0
Bear Creek village, Outagamie County.....	448	155	86	138	37	32	10	0	0	0
Bear Creek town, Sauk County.....	593	234	160	157	23	19	12	2	0	2
Bear Creek town, Waupaca County.....	823	302	199	268	14	40	26	0	0	0
Bear Lake town, Barron County.....	659	264	180	160	27	28	22	0	0	0
Beaver town, Clark County.....	885	247	189	415	16	18	12	0	0	0
Beaver town, Marinette County.....	1,146	490	292	271	43	50	27	0	0	0
Beaver town, Polk County.....	835	341	200	223	30	41	28	0	0	0
Beaver Brook town, Washburn County.....	713	300	188	178	20	27	13	0	0	0
Beaver Dam city, Dodge County.....	15,791	6,819	2,941	4,549	527	955	565	423	211	212
Beaver Dam town, Dodge County.....	3,962	1,551	979	1,152	113	167	101	0	0	0
Beecher town, Marinette County.....	724	331	183	155	18	37	23	0	0	0
Beetown town, Grant County.....	777	275	184	265	25	28	18	0	0	0
Belgium village, Ozaukee County.....	2,241	817	539	752	68	65	40	4	0	4
Belgium town, Ozaukee County.....	1,415	554	373	419	28	41	16	0	0	0
Bell town, Bayfield County.....	263	139	71	31	7	15	7	0	0	0
Bell Center village, Crawford County.....	117	45	22	39	4	7	3	0	0	0
Belle Plaine town, Shawano County.....	1,800	757	478	445	54	66	44	55	55	0
Belleville village.....	2,385	986	514	729	47	109	69	0	0	0
Dane County (part).....	1,848	767	402	566	34	79	45	0	0	0
Green County (part).....	537	219	112	163	13	30	24	0	0	0
Bellevue village, Brown County.....	14,546	5,876	3,141	4,327	441	761	453	24	0	24
Belmont village, Lafayette County.....	986	439	213	270	18	46	32	0	0	0
Belmont town, Lafayette County.....	757	270	146	277	21	43	22	10	0	10
Belmont town, Portage County.....	616	264	158	141	24	29	19	0	0	0
Beloit city, Rock County.....	35,413	13,781	5,460	11,275	2,419	2,478	1,357	1,553	242	1,311
Beloit town, Rock County.....	7,658	3,119	1,728	2,085	395	331	196	4	0	4
Belvidere town, Buffalo County.....	396	175	107	86	6	22	11	0	0	0
Bennett town, Douglas County.....	597	240	136	170	17	34	19	0	0	0
Benton village, Lafayette County.....	973	398	210	302	16	47	26	0	0	0
Benton town, Lafayette County.....	504	185	128	148	14	29	10	0	0	0
Bergen town, Marathon County.....	635	250	185	165	18	17	9	6	0	6
Bergen town, Vernon County.....	1,364	546	384	365	31	38	21	0	0	0
Berlin city.....	5,475	2,296	1,019	1,601	232	327	211	49	44	5
Green Lake County (part).....	5,386	2,253	998	1,579	232	324	208	49	44	5
Wausara County (part).....	89	43	21	22	0	3	3	0	0	0
Berlin town, Green Lake County.....	1,140	447	313	307	33	40	26	0	0	0
Berlin town, Marathon County.....	945	364	254	272	33	22	13	0	0	0
Bern town, Marathon County.....	591	189	129	227	29	17	9	0	0	0
Berry town, Dane County.....	1,127	472	326	274	21	34	22	0	0	0
Bevent town, Marathon County.....	1,117	454	291	303	33	36	25	1	0	1
Big Bend town, Rusk County.....	358	182	97	45	13	21	16	0	0	0
Big Bend village, Waukesha County.....	1,290	486	308	403	39	54	30	0	0	0
Big Falls town, Rusk County.....	140	54	34	40	5	7	6	0	0	0
Big Falls village, Waupaca County.....	61	35	13	8	3	2	1	0	0	0
Big Flats town, Adams County.....	1,018	444	240	207	61	66	40	0	0	0
Birch town, Lincoln County.....	432	189	119	103	13	8	7	162	162	0
Birch Creek town, Chippewa County.....	514	227	141	106	22	18	11	3	0	3
Birch Hill CDP, Ashland County.....	293	82	22	149	15	25	23	0	0	0
Birchwood village, Washburn County.....	442	200	83	113	15	31	15	0	0	0
Birchwood town, Washburn County.....	478	216	152	79	8	23	14	0	0	0
Birmamwood village.....	782	343	163	231	14	31	21	36	36	0
Marathon County (part).....	16	6	3	7	0	0	0	0	0	0
Shawano County (part).....	766	337	160	224	14	31	21	36	36	0
Birmamwood town, Shawano County.....	763	276	171	235	38	43	26	0	0	0
Biron village, Wood County.....	820	366	195	206	15	38	25	19	19	0
Black Brook town, Polk County.....	1,325	508	321	381	36	79	37	0	0	0
Black Creek village, Outagamie County.....	1,316	513	274	419	24	86	56	0	0	0
Black Creek town, Outagamie County.....	1,259	469	332	392	30	36	22	0	0	0
Black Earth village, Dane County.....	1,295	559	289	359	23	65	41	43	43	0
Black Earth town, Dane County.....	483	189	134	137	9	14	10	0	0	0
Black River Falls city, Jackson County.....	3,442	1,613	592	898	105	234	133	180	163	17
Blackwell town, Forest County.....	79	41	18	13	5	2	1	253	60	193
Black Wolf town, Winnebago County.....	2,408	979	692	590	57	90	51	2	0	2
Blaine town, Burnett County.....	197	87	53	40	6	11	6	0	0	0
Blair city, Trempealeau County.....	1,294	571	235	368	26	94	58	72	72	0
Blanchard town, Lafayette County.....	264	98	65	83	4	14	9	0	0	0

Table 10.

Household Relationship and Group Quarters Population: 2010—Con.

[For information on confidentiality protection, nonsampling error, and definitions, see Selected Appendixes at <www.census.gov/prod/cen2010/cph-1-a.pdf>]

State County Place and County Subdivision	Household population							Group quarters population		
	Total	House- holder	Relationship to householder					Total	Institution- alized population	Non- institution- alized population
			Spouse	Child	Other relatives	Nonrelatives				
						Total	Unmarried partner			
PLACE AND COUNTY SUBDIVISION—Con.										
Blanchardville village.....	825	360	170	235	19	41	22	0	0	0
Iowa County (part).....	177	76	39	50	4	8	1	0	0	0
Lafayette County (part).....	648	284	131	185	15	33	21	0	0	0
Bloom town, Richland County.....	512	202	115	156	14	25	12	0	0	0
Bloomer city, Chippewa County.....	3,508	1,562	732	935	97	182	121	31	31	0
Bloomer town, Chippewa County.....	1,050	388	266	324	33	39	28	0	0	0
Bloomfield town, Walworth County.....	6,259	2,292	1,184	2,053	357	373	204	19	0	19
Bloomfield town, Waushara County.....	1,052	415	268	291	40	38	21	0	0	0
Blooming Grove town, Dane County.....	1,815	789	358	405	75	188	103	0	0	0
Bloomington village, Grant County.....	735	320	170	205	11	29	16	0	0	0
Bloomington town, Grant County.....	350	135	86	103	12	14	10	0	0	0
Blue Mounds village, Dane County.....	855	336	190	271	13	45	30	0	0	0
Blue Mounds town, Dane County.....	968	353	256	314	15	30	15	0	0	0
Blue River village, Grant County.....	434	192	85	118	9	30	20	0	0	0
Bluffview CDP, Sauk County.....	742	283	94	251	50	64	40	0	0	0
Boaz village, Richland County.....	156	67	34	35	1	19	8	0	0	0
Bohners Lake CDP, Racine County.....	2,444	932	553	728	95	136	75	0	0	0
Bonduel village, Shawano County.....	1,463	601	311	446	36	69	38	15	0	15
Bone Lake town, Polk County.....	717	286	176	196	25	34	21	0	0	0
Boscobel city, Grant County.....	2,753	1,195	511	793	74	180	115	478	478	0
Boscobel town, Grant County.....	376	160	86	97	14	19	11	0	0	0
Boulder Junction CDP, Vilas County.....	183	87	40	35	11	10	7	0	0	0
Boulder Junction town, Vilas County.....	931	441	249	157	33	51	25	2	1	1
Bovina town, Outagamie County.....	1,145	436	312	332	29	36	16	0	0	0
Bowler village, Shawano County.....	302	130	57	81	23	11	7	0	0	0
Boyceville village, Dunn County.....	1,086	454	210	307	35	80	49	0	0	0
Boyd village, Chippewa County.....	548	237	121	134	17	39	20	4	0	4
Bradford town, Rock County.....	1,111	399	258	352	44	58	27	10	0	10
Bradley town, Lincoln County.....	2,405	1,089	641	493	72	110	67	3	0	3
Brandon village, Fond du Lac County.....	867	336	191	291	14	35	24	12	0	12
Brazeau town, Oconto County.....	1,284	571	352	270	31	60	28	0	0	0
Breed town, Oconto County.....	712	312	173	163	26	38	19	0	0	0
Brice Prairie CDP, La Crosse County.....	1,887	704	463	593	37	90	45	0	0	0
Bridge Creek town, Eau Claire County.....	1,900	604	427	770	41	58	28	0	0	0
Bridgeport town, Crawford County.....	990	392	271	285	22	20	15	0	0	0
Brigham town, Iowa County.....	1,034	390	281	296	26	41	19	0	0	0
Brighton town, Kenosha County.....	1,456	544	358	405	73	76	38	0	0	0
Brighton town, Marathon County.....	612	214	145	206	20	27	15	0	0	0
Brillion city, Calumet County.....	3,141	1,298	684	962	68	129	74	7	0	7
Brillion town, Calumet County.....	1,486	546	364	488	44	44	34	0	0	0
Bristol town, Dane County.....	3,765	1,302	964	1,263	104	132	67	0	0	0
Bristol village, Kenosha County.....	2,584	934	575	851	111	113	64	0	0	0
Bristol town, Kenosha County.....	2,330	958	555	611	105	101	51	0	0	0
Brockway town, Jackson County.....	1,812	728	293	533	124	134	75	1,016	988	28
Brodhead city.....	3,246	1,346	630	972	109	189	98	47	33	14
Green County (part).....	3,189	1,302	622	969	109	187	98	14	0	14
Rock County (part).....	57	44	8	3	0	2	0	33	33	0
Brokaw village, Marathon County.....	251	123	43	46	16	23	14	0	0	0
Brookfield city, Waukesha County.....	37,407	14,576	9,831	11,354	881	765	420	513	460	53
Brookfield town, Waukesha County.....	6,100	2,834	1,467	1,472	130	197	96	16	6	10
Brooklyn village.....	1,401	508	307	474	43	69	49	0	0	0
Dane County (part).....	936	324	211	330	26	45	30	0	0	0
Green County (part).....	465	184	96	144	17	24	19	0	0	0
Brooklyn town, Green County.....	1,083	419	285	309	26	44	36	0	0	0
Brooklyn town, Green Lake County.....	1,826	800	496	405	52	73	37	0	0	0
Brooklyn town, Washburn County.....	254	116	71	47	5	15	14	0	0	0
Brothertown town, Calumet County.....	1,329	538	343	369	21	58	36	0	0	0
Brown Deer village, Milwaukee County.....	11,949	5,275	2,399	3,173	542	560	305	50	0	50
Browning town, Taylor County.....	905	334	233	275	16	47	20	0	0	0
Browns Lake CDP, Racine County.....	2,039	808	503	563	64	101	56	0	0	0
Brownsville village, Dodge County.....	581	221	155	180	13	12	7	0	0	0
Browtown village, Green County.....	280	109	63	92	6	10	8	0	0	0
Bruce village, Rusk County.....	779	371	143	200	33	32	21	0	0	0
Brule CDP, Douglas County.....	252	111	53	68	8	12	5	2	0	2
Brule town, Douglas County.....	654	277	147	165	27	38	20	2	0	2
Brunswick town, Eau Claire County.....	1,621	658	439	411	32	81	48	3	0	3
Brussels town, Door County.....	1,136	430	276	356	23	51	32	0	0	0
Buchanan town, Outagamie County.....	6,742	2,393	1,664	2,324	99	262	127	13	0	13
Buena Vista town, Portage County.....	1,198	453	307	367	20	51	31	0	0	0
Buena Vista town, Richland County.....	1,869	707	410	581	55	116	70	0	0	0

Table 10.

Household Relationship and Group Quarters Population: 2010—Con.

[For information on confidentiality protection, nonsampling error, and definitions, see Selected Appendixes at <www.census.gov/prod/cen2010/cph-1-a.pdf>]

State County Place and County Subdivision	Household population							Group quarters population		
	Total	Householder	Relationship to householder					Total	Institutionalized population	Non-institutionalized population
			Spouse	Child	Other relatives	Nonrelatives				
						Total	Unmarried partner			
PLACE AND COUNTY SUBDIVISION—Con.										
Buffalo town, Buffalo County.....	705	285	189	205	6	20	8	0	0	0
Buffalo town, Marquette County.....	1,214	448	280	380	51	55	39	7	0	7
Buffalo City city, Buffalo County.....	1,023	464	268	207	25	59	36	0	0	0
Burke town, Dane County.....	3,237	1,244	802	935	104	152	61	47	47	0
Burlington city.....	10,287	4,240	2,010	3,106	357	574	301	177	116	61
Racine County (part).....	10,287	4,240	2,010	3,106	357	574	301	177	116	61
Walworth County (part).....	0	0	0	0	0	0	0	0	0	0
Burlington town, Racine County.....	6,496	2,506	1,541	1,863	244	342	185	6	0	6
Burnett CDP, Dodge County.....	256	105	59	67	6	19	9	0	0	0
Burnett town, Dodge County.....	904	357	231	252	29	35	16	0	0	0
Burns town, La Crosse County.....	947	370	239	264	29	45	27	0	0	0
Burnside town, Trempealeau County.....	511	194	128	143	25	21	14	0	0	0
Butler town, Clark County.....	96	41	20	20	9	6	2	0	0	0
Butler village, Waukesha County.....	1,841	895	303	434	87	122	56	0	0	0
Butte des Morts CDP, Winnebago County....	962	367	251	294	19	31	16	0	0	0
Butternut village, Ashland County.....	375	180	67	103	7	18	14	0	0	0
Byron town, Fond du Lac County.....	1,634	621	456	465	44	48	26	0	0	0
Byron town, Monroe County.....	1,334	519	292	355	83	85	44	8	0	8
Cable CDP, Bayfield County.....	206	110	39	41	5	11	6	0	0	0
Cable town, Bayfield County.....	823	412	185	149	27	50	29	2	0	2
Cadiz town, Green County.....	815	330	214	214	23	34	25	0	0	0
Cadott village, Chippewa County.....	1,403	605	248	451	30	69	51	34	0	34
Cady town, St. Croix County.....	811	317	203	216	35	40	18	10	0	10
Calamus town, Dodge County.....	1,048	411	243	292	41	61	37	0	0	0
Caledonia town, Columbia County.....	1,363	549	379	333	45	57	32	15	7	8
Caledonia village, Racine County.....	24,519	9,629	6,123	7,057	798	912	515	186	0	186
Caledonia town, Trempealeau County.....	920	342	219	282	26	51	34	0	0	0
Caledonia town, Waupaca County.....	1,558	614	427	419	27	71	40	69	38	31
Calumet town, Fond du Lac County.....	1,470	603	380	391	30	66	37	0	0	0
Cambria village, Columbia County.....	767	301	148	255	27	36	26	0	0	0
Cambridge village.....	1,457	615	322	416	27	77	51	0	0	0
Dane County (part).....	1,348	572	305	380	25	66	45	0	0	0
Jefferson County (part).....	109	43	17	36	2	11	6	0	0	0
Cameron village, Barron County.....	1,783	744	348	521	52	118	77	0	0	0
Cameron town, Wood County.....	511	207	140	125	13	26	19	0	0	0
Campbell town, La Crosse County.....	4,301	1,925	1,008	955	143	270	161	13	0	13
Campbellsport village, Fond du Lac County..	1,866	763	377	585	38	103	62	150	0	150
Camp Douglas village, Juneau County.....	601	244	107	190	25	35	22	0	0	0
Camp Lake CDP, Kenosha County.....	3,665	1,362	768	1,145	170	220	115	0	0	0
Canton town, Buffalo County.....	305	112	74	88	16	15	8	0	0	0
Carey town, Iron County.....	163	77	37	35	9	5	4	0	0	0
Carlton town, Kewaunee County.....	1,014	406	257	269	52	30	22	0	0	0
Caroline CDP, Shawano County.....	270	107	60	74	17	12	9	0	0	0
Carson town, Portage County.....	1,304	514	348	372	27	43	26	1	0	1
Cary town, Wood County.....	424	177	109	101	10	27	10	0	0	0
Cascade village, Sheboygan County.....	709	274	159	225	14	37	19	0	0	0
Casco village, Kewaunee County.....	583	230	123	192	19	19	14	0	0	0
Casco town, Kewaunee County.....	1,165	432	304	369	31	29	21	0	0	0
Casey town, Washburn County.....	353	168	102	57	7	19	13	0	0	0
Cashton village, Monroe County.....	1,102	448	214	353	24	63	38	0	0	0
Cassel town, Marathon County.....	911	322	225	321	16	27	15	0	0	0
Cassian town, Oneida County.....	985	445	288	172	27	53	36	0	0	0
Cassville village, Grant County.....	947	428	216	252	18	33	25	0	0	0
Cassville town, Grant County.....	416	175	108	100	10	23	14	0	0	0
Castle Rock town, Grant County.....	248	107	65	60	4	12	8	0	0	0
Caswell town, Forest County.....	91	43	18	25	1	4	4	0	0	0
Cataract CDP, Monroe County.....	179	72	35	53	4	15	7	7	0	7
Catawba village, Price County.....	110	60	25	18	2	5	3	0	0	0
Catawba town, Price County.....	269	108	61	82	5	13	9	0	0	0
Cato town, Manitowoc County.....	1,566	590	419	462	54	41	24	0	0	0
Cazenovia village.....	315	135	62	87	8	23	14	3	0	3
Richland County (part).....	311	133	60	87	8	23	14	3	0	3
Sauk County (part).....	4	2	2	0	0	0	0	0	0	0
Cecil village, Shawano County.....	570	262	135	120	9	44	28	0	0	0
Cedarburg city, Ozaukee County.....	11,166	4,691	2,539	3,426	157	353	180	246	231	15
Cedarburg town, Ozaukee County.....	5,760	2,055	1,613	1,904	88	100	59	0	0	0
Cedar Grove village, Sheboygan County.....	2,110	842	512	671	24	61	37	3	0	3
Cedar Lake town, Barron County.....	948	440	284	168	24	32	21	0	0	0
Cedar Rapids town, Rusk County.....	41	17	12	10	1	1	1	0	0	0
Center town, Outagamie County.....	3,402	1,277	950	1,028	42	105	56	0	0	0

Table 10.

Household Relationship and Group Quarters Population: 2010—Con.

[For information on confidentiality protection, nonsampling error, and definitions, see Selected Appendixes at <www.census.gov/prod/cen2010/cph-1-a.pdf>]

State County Place and County Subdivision	Household population							Group quarters population		
	Total	House- holder	Relationship to householder					Total	Institution- alized population	Non- institution- alized population
			Spouse	Child	Other relatives	Nonrelatives				
						Total	Unmarried partner			
PLACE AND COUNTY SUBDIVISION—Con.										
Center town, Rock County.....	1,066	418	281	274	40	53	29	0	0	0
Centerville town, Manitowoc County.....	645	252	160	190	19	24	12	0	0	0
Centuria village, Polk County.....	948	414	138	287	29	80	52	0	0	0
Chain O' Lakes CDP, Waupaca County.....	981	470	282	177	19	33	12	0	0	0
Charlestown town, Calumet County.....	775	296	211	218	23	27	15	0	0	0
Chase town, Oconto County.....	3,005	1,018	732	1,080	60	115	73	0	0	0
Chaseburg village, Vernon County.....	284	121	60	84	6	13	10	0	0	0
Chelsea CDP, Taylor County.....	113	43	23	29	8	10	5	0	0	0
Chelsea town, Taylor County.....	806	327	180	227	29	43	34	0	0	0
Chenequa village, Waukesha County.....	590	232	172	156	10	20	8	0	0	0
Chester town, Dodge County.....	687	254	172	195	33	33	17	0	0	0
Chetek city, Barron County.....	2,114	951	411	539	77	136	84	107	92	15
Chetek town, Barron County.....	1,644	739	468	308	50	79	49	0	0	0
Chicog town, Washburn County.....	234	124	59	30	3	18	11	0	0	0
Chief Lake CDP, Sawyer County.....	581	199	76	184	69	53	33	2	0	2
Chili CDP, Clark County.....	226	88	50	74	4	10	9	0	0	0
Chilton city, Calumet County.....	3,839	1,687	810	1,078	93	171	97	94	77	17
Chilton town, Calumet County.....	1,143	416	315	348	26	38	22	0	0	0
Chimney Rock town, Trempealeau County...	241	98	65	59	7	12	12	0	0	0
Chippewa town, Ashland County.....	374	152	90	104	12	16	9	0	0	0
Chippewa Falls city, Chippewa County.....	12,836	5,896	2,220	3,525	339	856	496	825	691	134
Christiana town, Dane County.....	1,235	478	287	346	32	92	50	0	0	0
Christiana town, Vernon County.....	931	348	231	287	31	34	24	0	0	0
Cicero town, Outagamie County.....	1,103	408	287	343	34	31	18	0	0	0
City Point town, Jackson County.....	182	89	50	30	5	8	4	0	0	0
Clam Falls town, Polk County.....	596	255	141	145	30	25	14	0	0	0
Clam Lake CDP, Ashland County.....	37	21	15	0	0	1	1	0	0	0
Clarno town, Green County.....	1,161	445	281	329	32	74	44	5	0	5
Clay Banks town, Door County.....	382	167	104	89	3	19	11	0	0	0
Clayton town, Crawford County.....	958	389	233	272	29	35	24	0	0	0
Clayton village, Polk County.....	571	208	83	203	27	50	31	0	0	0
Clayton town, Polk County.....	975	388	232	277	33	45	29	0	0	0
Clayton town, Winnebago County.....	3,951	1,438	1,057	1,228	99	129	64	0	0	0
Clear Creek town, Eau Claire County.....	821	294	205	268	24	30	20	0	0	0
Clearfield town, Juneau County.....	728	304	179	159	43	43	26	0	0	0
Clear Lake village, Polk County.....	1,066	459	196	315	36	60	36	4	0	4
Clear Lake town, Polk County.....	899	330	210	289	32	38	23	0	0	0
Cleveland town, Chippewa County.....	848	318	197	245	36	52	26	16	0	16
Cleveland town, Jackson County.....	481	190	112	128	19	32	17	0	0	0
Cleveland village, Manitowoc County.....	1,485	587	367	443	33	55	28	0	0	0
Cleveland town, Marathon County.....	1,488	530	389	489	26	54	29	0	0	0
Cleveland town, Taylor County.....	268	112	56	73	11	16	13	0	0	0
Clifton town, Grant County.....	385	118	84	172	3	8	4	0	0	0
Clifton town, Monroe County.....	690	198	144	302	26	20	8	0	0	0
Clifton town, Pierce County.....	2,012	700	559	675	35	43	19	0	0	0
Clinton town, Barron County.....	879	323	214	282	32	28	15	0	0	0
Clinton village, Rock County.....	2,065	801	398	704	75	87	40	89	89	0
Clinton town, Rock County.....	930	329	224	289	36	52	29	0	0	0
Clinton town, Vernon County.....	1,358	332	237	738	25	26	12	0	0	0
Clintontown city, Waupaca County.....	4,494	2,002	829	1,264	127	272	168	65	60	5
Clover town, Bayfield County.....	223	116	56	37	2	12	9	0	0	0
Cloverland town, Douglas County.....	210	86	54	50	5	15	4	0	0	0
Cloverland town, Vilas County.....	1,029	470	284	202	30	43	28	0	0	0
Clyde town, Iowa County.....	306	124	78	82	9	13	9	0	0	0
Clyman village, Dodge County.....	422	163	84	120	21	34	23	0	0	0
Clyman town, Dodge County.....	774	288	200	222	32	32	12	0	0	0
Cobb village, Iowa County.....	458	199	100	113	15	31	17	0	0	0
Cochrane village, Buffalo County.....	450	205	92	124	10	19	13	0	0	0
Colburn town, Adams County.....	223	109	57	30	12	15	11	0	0	0
Colburn town, Chippewa County.....	845	329	204	241	20	51	22	11	0	11
Colby city.....	1,758	714	373	516	55	100	55	94	81	13
Clark County (part).....	1,268	515	277	379	36	61	35	86	81	5
Marathon County (part).....	490	199	96	137	19	39	20	8	0	8
Colby town, Clark County.....	874	270	181	352	30	41	22	0	0	0
Cold Spring town, Jefferson County.....	722	281	186	198	23	34	14	5	0	5
Coleman village, Marinette County.....	724	315	146	197	24	42	27	0	0	0
Colfax village, Dunn County.....	1,096	478	211	330	20	57	35	62	59	3
Colfax town, Dunn County.....	1,186	422	301	367	40	56	34	0	0	0
Collins CDP, Manitowoc County.....	164	58	37	48	5	16	8	0	0	0
Coloma village, Waushara County.....	450	184	86	129	18	33	18	0	0	0
Coloma town, Waushara County.....	753	321	179	181	34	38	26	0	0	0

Table 10.

Household Relationship and Group Quarters Population: 2010—Con.

[For information on confidentiality protection, nonsampling error, and definitions, see Selected Appendixes at <www.census.gov/prod/cen2010/cph-1-a.pdf>]

State County Place and County Subdivision	Household population								Group quarters population		
	Total	Householder	Relationship to householder					Total	Institution- alized population	Non- institution- alized population	
			Spouse	Child	Other relatives	Nonrelatives					
						Total	Unmarried partner				
PLACE AND COUNTY SUBDIVISION—Con.											
Columbus city.....	4,946	2,123	1,030	1,394	123	276	166	45	45	0	
Columbia County (part).....	4,946	2,123	1,030	1,394	123	276	166	45	45	0	
Dodge County (part).....	0	0	0	0	0	0	0	0	0	0	
Columbus town, Columbia County.....	586	237	141	164	22	22	11	60	0	60	
Combined Locks village, Outagamie County.....	3,327	1,232	845	1,096	78	76	46	1	0	1	
Commonwealth town, Florence County.....	399	173	106	85	14	21	11	0	0	0	
Como CDP, Walworth County.....	2,631	1,069	579	712	121	150	91	0	0	0	
Concord town, Jefferson County.....	2,072	810	540	570	80	72	40	0	0	0	
Conover town, Vilas County.....	1,233	574	316	243	45	55	33	2	0	2	
Conrath village, Rusk County.....	95	42	14	20	15	4	2	0	0	0	
Cooks Valley town, Chippewa County.....	805	273	200	287	14	31	20	0	0	0	
Coon town, Vernon County.....	728	285	203	211	8	21	12	0	0	0	
Coon Valley village, Vernon County.....	752	324	168	201	23	36	30	13	0	13	
Cooperstown town, Manitowoc County.....	1,292	498	351	368	31	44	31	0	0	0	
Cornell city, Chippewa County.....	1,419	607	297	400	37	78	46	48	48	0	
Corning town, Lincoln County.....	883	330	219	251	37	46	24	0	0	0	
Cornucopia CDP, Bayfield County.....	98	56	27	8	2	5	2	0	0	0	
Cottage Grove village, Dane County.....	6,192	2,210	1,313	2,228	138	303	169	0	0	0	
Cottage Grove town, Dane County.....	3,875	1,463	1,048	1,115	111	138	78	0	0	0	
Couderay village, Sawyer County.....	80	35	20	14	2	9	3	8	0	8	
Couderay town, Sawyer County.....	401	161	72	109	38	21	13	0	0	0	
Courtland town, Columbia County.....	525	193	130	171	12	19	9	0	0	0	
Crandon city, Forest County.....	1,796	771	319	535	72	99	64	124	120	4	
Crandon town, Forest County.....	648	268	153	176	18	33	23	2	0	2	
Cranmoor town, Wood County.....	168	69	37	42	9	11	7	0	0	0	
Crescent town, Oneida County.....	2,031	857	522	473	76	103	62	2	0	2	
Crivitz village, Marinette County.....	908	452	173	208	26	49	35	76	76	0	
Cross town, Buffalo County.....	377	142	98	118	4	15	12	0	0	0	
Cross Plains village, Dane County.....	3,538	1,386	778	1,139	56	179	101	0	0	0	
Cross Plains town, Dane County.....	1,507	581	413	416	36	61	22	0	0	0	
Crystal town, Washburn County.....	267	111	70	55	10	21	12	0	0	0	
Crystal Lake town, Barron County.....	749	315	187	185	27	35	26	8	0	8	
Crystal Lake town, Marquette County.....	484	244	133	65	18	24	15	0	0	0	
Cuba City city.....	2,003	847	432	585	29	110	70	83	80	3	
Grant County (part).....	1,794	766	375	523	28	102	66	83	80	3	
Lafayette County (part).....	209	81	57	62	1	8	4	0	0	0	
Cudahy city, Milwaukee County.....	18,201	8,059	3,281	4,957	793	1,111	669	66	17	49	
Cumberland city, Barron County.....	2,125	994	408	533	61	129	86	45	45	0	
Cumberland town, Barron County.....	876	354	219	248	17	38	22	0	0	0	
Curran town, Jackson County.....	343	136	83	92	19	13	4	0	0	0	
Curtiss village, Clark County.....	216	76	34	64	31	11	9	0	0	0	
Cutler town, Juneau County.....	326	142	79	76	12	17	15	0	0	0	
Cylon town, St. Croix County.....	683	255	163	185	27	53	26	0	0	0	
Dairyland town, Douglas County.....	184	83	46	34	14	7	6	0	0	0	
Dakota town, Waushara County.....	1,227	496	300	313	66	52	19	0	0	0	
Dale CDP, Outagamie County.....	528	202	142	158	3	23	12	0	0	0	
Dale town, Outagamie County.....	2,731	982	747	876	54	72	43	0	0	0	
Dallas village, Barron County.....	364	156	71	92	11	34	19	45	45	0	
Dallas town, Barron County.....	574	218	146	159	21	30	11	0	0	0	
Dalton CDP, Green Lake County.....	206	87	48	55	4	12	7	0	0	0	
Danbury CDP, Burnett County.....	172	81	25	43	9	14	8	0	0	0	
Dane village, Dane County.....	995	363	214	327	29	62	37	0	0	0	
Dane town, Dane County.....	990	363	252	298	25	52	14	0	0	0	
Daniels town, Burnett County.....	649	287	167	139	27	29	13	0	0	0	
Darien village, Walworth County.....	1,580	549	310	533	85	103	64	0	0	0	
Darien town, Walworth County.....	1,622	629	393	446	85	69	39	71	0	71	
Darlington city, Lafayette County.....	2,353	994	456	651	88	164	61	98	98	0	
Darlington town, Lafayette County.....	875	329	212	280	13	41	19	0	0	0	
Day town, Marathon County.....	1,085	410	284	338	19	34	21	0	0	0	
Dayton town, Richland County.....	682	278	179	182	8	35	16	11	0	11	
Dayton town, Waupaca County.....	2,741	1,137	696	713	94	101	56	7	0	7	
Decatur town, Green County.....	1,751	661	480	483	63	64	31	16	0	16	
Deer Creek town, Outagamie County.....	629	242	150	172	28	37	21	8	0	8	
Deer Creek town, Taylor County.....	768	267	183	273	22	23	17	0	0	0	
Deerfield village, Dane County.....	2,319	884	481	746	68	140	74	0	0	0	
Deerfield town, Dane County.....	1,467	544	383	431	35	74	39	118	118	0	
Deerfield town, Waushara County.....	737	307	205	178	23	24	15	0	0	0	
Deer Park village, St. Croix County.....	216	100	49	48	10	9	6	0	0	0	
DeForest village, Dane County.....	8,936	3,400	1,909	2,954	222	451	276	0	0	0	
Dekorra town, Columbia County.....	2,311	974	594	544	76	123	69	0	0	0	
Delafield city, Waukesha County.....	6,610	2,776	1,564	1,858	153	259	147	475	25	450	
Delafield town, Waukesha County.....	8,107	2,822	2,230	2,731	173	151	85	293	235	480	

Table 10.

Household Relationship and Group Quarters Population: 2010—Con.

[For information on confidentiality protection, nonsampling error, and definitions, see Selected Appendixes at <www.census.gov/prod/cen2010/cph-1-a.pdf>]

State County Place and County Subdivision	Household population							Group quarters population		
	Total	House- holder	Relationship to householder					Total	Institution- alized population	Non- institution- alized population
			Spouse	Child	Other relatives	Nonrelatives				
						Total	Unmarried partner			
PLACE AND COUNTY SUBDIVISION—Con.										
Delavan city, Walworth County.....	8,379	3,189	1,432	2,662	588	508	265	84	56	28
Delavan town, Walworth County.....	5,267	2,156	1,170	1,458	221	262	148	18	8	10
Delavan Lake CDP, Walworth County.....	2,635	1,068	574	730	129	134	85	14	8	6
Dellona town, Sauk County.....	1,552	580	368	412	84	108	48	0	0	0
Dell Prairie town, Adams County.....	1,590	649	390	401	54	96	60	0	0	0
Delwood CDP, Adams County.....	563	283	119	100	25	36	14	0	0	0
Delmar town, Chippewa County.....	930	336	223	293	25	53	20	6	0	6
Delta town, Bayfield County.....	273	119	77	57	8	12	6	0	0	0
Delton town, Sauk County.....	2,380	924	520	643	135	158	92	11	0	11
Denmark village, Brown County.....	2,123	923	413	632	46	109	68	0	0	0
De Pere city, Brown County.....	22,084	9,254	4,573	6,543	436	1,278	670	1,716	172	1,544
De Soto village.....	287	129	63	78	5	12	8	0	0	0
Crawford County (part).....	108	46	19	37	1	5	3	0	0	0
Vernon County (part).....	179	83	44	41	4	7	5	0	0	0
Dewey town, Burnett County.....	516	201	118	137	31	29	15	0	0	0
Dewey town, Portage County.....	932	368	251	261	17	35	25	0	0	0
Dewey town, Rusk County.....	545	225	143	136	13	28	14	0	0	0
Dewhurst town, Clark County.....	323	154	84	61	8	16	11	0	0	0
Dexter town, Wood County.....	359	152	93	81	15	18	8	0	0	0
Diamond Bluff CDP, Pierce County.....	194	85	46	39	8	16	10	0	0	0
Diamond Bluff town, Pierce County.....	469	194	119	113	14	29	16	0	0	0
Diaperville CDP, Ashland County.....	70	22	9	22	10	7	5	0	0	0
Dickeyville village, Grant County.....	1,061	459	250	293	15	44	30	0	0	0
Dodge CDP, Trempealeau County.....	121	57	27	26	0	11	6	0	0	0
Dodge town, Trempealeau County.....	389	175	96	89	6	23	15	0	0	0
Dodgeville city, Iowa County.....	4,622	1,965	923	1,417	98	219	127	71	65	6
Dodgeville town, Iowa County.....	1,708	645	437	486	55	85	47	0	0	0
Dorchester village.....	876	355	172	254	28	67	29	0	0	0
Clark County (part).....	871	354	171	251	28	67	29	0	0	0
Marathon County (part).....	5	1	1	3	0	0	0	0	0	0
Doty town, Oconto County.....	260	146	78	18	7	11	7	0	0	0
Douglas town, Marquette County.....	725	315	187	169	17	37	27	0	0	0
Dousman village, Waukesha County.....	2,207	905	469	697	48	88	45	95	74	21
Dover town, Buffalo County.....	486	167	120	173	7	19	4	0	0	0
Dover town, Racine County.....	3,368	1,326	763	972	120	187	100	683	624	59
Dovre town, Barron County.....	849	309	204	267	34	35	18	0	0	0
Downing village, Dunn County.....	265	97	58	88	6	16	9	0	0	0
Downsville CDP, Dunn County.....	146	63	30	40	5	8	7	0	0	0
Doyle town, Barron County.....	453	186	123	115	8	21	18	0	0	0
Doylestown village, Columbia County.....	297	116	63	90	11	17	13	0	0	0
Drammen town, Eau Claire County.....	778	318	191	198	27	44	26	5	0	5
Draper town, Sawyer County.....	204	107	57	21	6	13	12	0	0	0
Dresser village, Polk County.....	895	361	172	264	26	72	43	0	0	0
Drummond CDP, Bayfield County.....	154	79	27	42	0	6	6	0	0	0
Drummond town, Bayfield County.....	456	224	117	84	9	22	15	7	0	7
Dunbar CDP, Marinette County.....	50	25	14	9	1	1	1	0	0	0
Dunbar town, Marinette County.....	634	258	168	145	23	40	10	460	0	460
Dunkirk town, Dane County.....	1,945	785	513	521	38	88	52	0	0	0
Dunn town, Dane County.....	4,922	2,062	1,274	1,192	117	277	152	9	0	9
Dunn town, Dunn County.....	1,507	598	351	426	44	88	55	17	0	17
Dupont town, Waupaca County.....	738	262	176	238	19	43	20	0	0	0
Durand city, Pepin County.....	1,842	838	378	510	44	72	45	89	75	14
Durand town, Pepin County.....	742	270	188	225	21	38	19	0	0	0
Dyckesville CDP.....	538	224	156	131	7	20	15	0	0	0
Brown County (part).....	318	127	95	84	1	11	8	0	0	0
Kewaunee County (part).....	220	97	61	47	6	9	7	0	0	0
Eagle town, Richland County.....	531	208	136	139	19	29	19	0	0	0
Eagle village, Waukesha County.....	1,950	684	465	694	45	62	40	0	0	0
Eagle town, Waukesha County.....	3,507	1,237	915	1,171	90	94	45	0	0	0
Eagle Lake CDP, Racine County.....	1,187	466	253	339	41	88	43	5	0	5
Eagle Point town, Chippewa County.....	3,049	1,211	846	815	69	108	54	4	0	4
Eagle River city, Vilas County.....	1,291	684	196	280	40	91	51	107	99	8
Eastman village, Crawford County.....	428	168	98	145	6	11	9	0	0	0
Eastman town, Crawford County.....	739	288	190	210	15	36	18	0	0	0
Easton town, Adams County.....	1,130	477	252	286	48	67	37	0	0	0
Easton town, Marathon County.....	1,111	426	292	327	32	34	21	0	0	0
East Troy village, Walworth County.....	4,236	1,737	844	1,366	86	203	128	45	45	0
East Troy town, Walworth County.....	4,007	1,547	1,015	1,119	153	173	93	14	0	14
Eaton town, Brown County.....	1,508	548	389	466	47	58	31	0	0	0
Eaton town, Clark County.....	712	220	157	300	21	14	7	0	0	0

Table 10.

Household Relationship and Group Quarters Population: 2010—Con.

[For information on confidentiality protection, nonsampling error, and definitions, see Selected Appendixes at <www.census.gov/prod/cen2010/cph-1-a.pdf>]

State County Place and County Subdivision	Household population							Group quarters population		
	Total	Householder	Relationship to householder					Total	Institutionalized population	Non-institutionalized population
			Spouse	Child	Other relatives	Nonrelatives				
						Total	Unmarried partner			
PLACE AND COUNTY SUBDIVISION—Con.										
Eaton town, Manitowoc County.....	833	318	231	245	20	19	11	0	0	0
Eau Claire city.....	61,347	26,803	10,618	14,614	1,719	7,593	2,302	4,536	613	3,923
Chippewa County (part).....	1,978	732	388	631	81	146	60	3	0	3
Eau Claire County (part).....	59,369	26,071	10,230	13,983	1,638	7,447	2,242	4,533	613	3,920
Eau Galle town, Dunn County.....	757	315	195	182	22	43	24	0	0	0
Eau Galle town, St. Croix County.....	1,139	401	280	375	50	33	19	0	0	0
Eau Pleine town, Marathon County.....	773	298	198	236	24	17	8	0	0	0
Eau Pleine town, Portage County.....	908	369	239	242	31	27	23	0	0	0
Eden village, Fond du Lac County.....	875	337	187	281	23	47	33	0	0	0
Eden town, Fond du Lac County.....	1,024	384	268	304	39	29	20	4	0	4
Eden town, Iowa County.....	355	136	99	89	11	20	12	0	0	0
Edgar village, Marathon County.....	1,479	597	332	476	26	48	40	0	0	0
Edgerton city.....	5,405	2,227	1,051	1,643	172	312	199	56	56	0
Dane County (part).....	97	32	20	40	1	4	4	0	0	0
Rock County (part).....	5,308	2,195	1,031	1,603	171	308	195	56	56	0
Edgewater town, Sawyer County.....	519	244	138	91	18	28	18	0	0	0
Edmund CDP, Iowa County.....	173	65	32	51	8	17	10	0	0	0
Edson town, Chippewa County.....	1,089	376	242	403	26	42	28	0	0	0
Egg Harbor village, Door County.....	201	109	53	20	5	14	9	0	0	0
Egg Harbor town, Door County.....	1,342	589	365	274	58	56	30	0	0	0
Eileen town, Bayfield County.....	681	278	182	185	20	16	10	0	0	0
Eisenstein town, Price County.....	630	294	168	133	14	21	16	0	0	0
Eland village, Shawano County.....	202	86	47	49	8	12	6	0	0	0
Elba town, Dodge County.....	996	396	274	266	24	36	20	0	0	0
Elcho CDP, Langlade County.....	339	161	64	77	17	20	8	0	0	0
Elcho town, Langlade County.....	1,230	579	297	233	51	70	41	3	3	0
Elderon village, Marathon County.....	179	80	37	44	6	12	8	0	0	0
Elderon town, Marathon County.....	606	245	147	164	26	24	12	0	0	0
Eldorado town, Fond du Lac County.....	1,462	539	396	434	46	47	23	0	0	0
Eleva village, Trempealeau County.....	670	292	129	189	18	42	34	0	0	0
Elk town, Price County.....	988	458	290	173	27	40	21	0	0	0
Elk Grove town, Lafayette County.....	544	166	116	225	25	12	7	7	0	7
Elkhart Lake village, Sheboygan County.....	967	457	250	184	17	59	35	0	0	0
Elkhorn city, Walworth County.....	9,625	3,801	1,852	3,114	335	523	297	459	452	7
Elk Mound village, Dunn County.....	878	334	151	294	20	79	48	0	0	0
Elk Mound town, Dunn County.....	1,777	589	413	647	52	76	32	15	0	15
Ellenboro town, Grant County.....	525	193	133	145	12	42	14	0	0	0
Ellington town, Outagamie County.....	2,758	984	712	916	58	88	53	0	0	0
Ellison Bay CDP, Door County.....	165	87	51	13	8	6	3	0	0	0
Ellsworth village, Pierce County.....	3,177	1,331	598	962	77	209	122	107	73	34
Ellsworth town, Pierce County.....	1,146	434	291	340	31	50	24	0	0	0
Elm Grove village, Waukesha County.....	5,781	2,326	1,501	1,753	87	114	57	153	0	153
Elmwood village, Pierce County.....	783	343	171	206	26	37	25	34	34	0
Elmwood Park village, Racine County.....	497	197	131	138	15	16	10	0	0	0
El Paso town, Pierce County.....	681	253	169	208	20	31	16	0	0	0
Elroy city, Juneau County.....	1,368	590	250	360	58	110	53	74	74	0
Embarrass village, Waupaca County.....	341	144	86	95	5	11	5	63	63	0
Emerald CDP, St. Croix County.....	161	63	26	48	14	10	5	0	0	0
Emerald town, St. Croix County.....	853	303	202	272	38	38	21	0	0	0
Emery town, Price County.....	297	120	79	73	13	12	6	0	0	0
Emmet town, Dodge County.....	1,302	488	359	368	46	41	23	0	0	0
Emmet town, Marathon County.....	925	324	228	309	39	25	13	6	0	6
Empire town, Fond du Lac County.....	2,797	1,059	810	779	67	82	42	0	0	0
Endeavor village, Marquette County.....	468	175	99	153	15	26	17	0	0	0
Enterprise town, Oneida County.....	315	146	97	48	10	14	9	0	0	0
Ephraim village, Door County.....	288	138	78	56	6	10	4	0	0	0
Erin town, Washington County.....	3,735	1,405	1,067	1,075	104	84	47	12	0	12
Erin Prairie town, St. Croix County.....	688	258	177	217	7	29	19	0	0	0
Estella town, Chippewa County.....	433	167	108	111	20	27	14	0	0	0
Ettrick village, Trempealeau County.....	524	231	111	145	14	23	19	0	0	0
Ettrick town, Trempealeau County.....	1,237	509	329	323	21	55	38	0	0	0
Eureka town, Polk County.....	1,649	642	403	460	58	86	63	0	0	0
Eureka CDP, Winnebago County.....	220	94	53	56	4	13	8	0	0	0
Evansville city, Rock County.....	4,928	1,942	990	1,637	131	228	148	84	84	0
Evergreen town, Langlade County.....	495	209	138	108	22	18	11	0	0	0
Evergreen town, Washburn County.....	1,123	463	288	259	57	56	33	12	0	12
Excelsior town, Sauk County.....	1,567	606	443	402	65	51	30	8	0	8
Exeland village, Sawyer County.....	196	82	42	46	9	17	10	0	0	0
Exeter town, Green County.....	2,023	720	511	684	33	75	45	0	0	0
Fairbanks town, Shawano County.....	616	234	153	171	38	20	11	0	0	0

Table 10.

Household Relationship and Group Quarters Population: 2010—Con.

[For information on confidentiality protection, nonsampling error, and definitions, see Selected Appendixes at <www.census.gov/prod/cen2010/cph-1-a.pdf>]

State County Place and County Subdivision	Household population							Group quarters population		
	Total	Householder	Relationship to householder					Total	Institutionalized population	Non-institutionalized population
			Spouse	Child	Other relatives	Nonrelatives				
						Total	Unmarried partner			
PLACE AND COUNTY SUBDIVISION—Con.										
Fairchild village, Eau Claire County.....	550	227	95	164	27	37	23	0	0	0
Fairchild town, Eau Claire County.....	343	120	82	115	20	6	5	0	0	0
Fairfield town, Sauk County.....	1,077	424	278	290	36	49	28	0	0	0
Fainwater village, Fond du Lac County.....	371	152	94	105	6	14	6	0	0	0
Fall Creek village, Eau Claire County.....	1,264	517	264	403	23	57	33	51	50	1
Fall River village, Columbia County.....	1,712	617	339	596	53	107	66	0	0	0
Farmington town, Jefferson County.....	1,380	521	360	404	43	52	23	0	0	0
Farmington town, La Crosse County.....	2,061	796	508	597	57	103	65	0	0	0
Farmington town, Polk County.....	1,824	652	427	570	44	131	63	12	0	12
Farmington town, Washington County.....	4,014	1,462	1,104	1,208	122	118	56	0	0	0
Farmington town, Waupaca County.....	3,242	1,368	835	824	75	140	77	732	703	29
Fayette town, Lafayette County.....	376	142	98	111	9	16	8	0	0	0
Fence town, Florence County.....	192	90	54	31	3	14	12	0	0	0
Fennimore city, Grant County.....	2,433	1,053	478	694	54	154	78	64	60	4
Fennimore town, Grant County.....	612	213	145	197	16	41	11	0	0	0
Fenwood village, Marathon County.....	152	64	35	38	6	9	5	0	0	0
Fern town, Florence County.....	159	73	44	30	6	6	4	0	0	0
Ferryville village, Crawford County.....	176	94	46	27	5	4	4	0	0	0
Fifield town, Price County.....	901	432	233	166	23	47	30	0	0	0
Finley town, Juneau County.....	97	40	24	19	5	9	3	0	0	0
Fitchburg city, Dane County.....	24,438	9,955	4,717	6,880	1,091	1,795	867	822	815	7
Flambeau town, Price County.....	489	208	126	112	21	22	14	0	0	0
Flambeau town, Rusk County.....	1,059	402	252	298	44	63	33	0	0	0
Florence CDP, Florence County.....	536	256	99	132	24	25	20	56	56	0
Florence town, Florence County.....	1,946	902	467	409	71	97	72	56	56	0
Fond du Lac city, Fond du Lac County.....	40,934	17,942	7,596	11,370	1,197	2,829	1,417	2,087	1,481	606
Fond du Lac town, Fond du Lac County.....	3,012	1,167	813	846	74	112	59	3	0	3
Fontana-on-Geneva Lake village, Walworth County.....	1,672	732	435	425	36	44	26	0	0	0
Footville village, Rock County.....	749	299	154	228	29	39	28	59	55	4
Ford town, Taylor County.....	268	106	66	76	10	10	6	0	0	0
Forest town, Fond du Lac County.....	1,080	404	280	324	32	40	26	0	0	0
Forest town, Richland County.....	339	137	95	81	14	12	7	13	0	13
Forest town, St. Croix County.....	629	243	164	172	19	31	14	0	0	0
Forest town, Vernon County.....	634	230	137	214	24	29	15	0	0	0
Forest Junction CDP, Calumet County.....	616	239	137	199	17	24	20	0	0	0
Forestville village, Door County.....	430	183	104	113	13	17	11	0	0	0
Forestville town, Door County.....	1,096	426	288	316	26	40	22	0	0	0
Fort Atkinson city, Jefferson County.....	12,114	5,125	2,415	3,398	437	739	407	254	80	174
Fort Winnebago town, Columbia County.....	825	344	222	195	23	41	24	0	0	0
Foster town, Clark County.....	95	47	31	12	1	4	3	0	0	0
Fountain town, Juneau County.....	555	231	149	123	27	25	15	0	0	0
Fountain City city, Buffalo County.....	859	410	166	189	19	75	48	0	0	0
Fountain Prairie town, Columbia County.....	887	340	236	252	22	37	22	0	0	0
Fox Lake city, Dodge County.....	1,513	663	303	387	53	107	64	6	0	6
Fox Lake town, Dodge County.....	1,112	503	321	205	34	49	30	1,353	1,353	0
Fox Point village, Milwaukee County.....	6,482	2,747	1,663	1,823	92	157	94	219	0	219
Francis Creek village, Manitowoc County....	669	277	158	191	12	31	15	0	0	0
Frankfort town, Marathon County.....	670	242	167	223	12	26	13	0	0	0
Frankfort town, Pepin County.....	343	139	89	95	4	16	12	0	0	0
Franklin town, Jackson County.....	448	169	104	131	17	27	13	0	0	0
Franklin town, Kewaunee County.....	985	379	236	302	28	40	28	8	0	8
Franklin town, Manitowoc County.....	1,264	506	327	359	24	48	28	0	0	0
Franklin city, Milwaukee County.....	33,469	13,642	7,957	9,592	1,049	1,229	727	1,982	1,908	74
Franklin town, Sauk County.....	652	248	169	198	21	16	11	0	0	0
Franklin town, Vernon County.....	1,140	390	269	408	27	46	23	0	0	0
Franks Field CDP, Ashland County.....	154	66	13	34	20	21	13	0	0	0
Franzen town, Marathon County.....	578	219	136	166	36	21	14	0	0	0
Frederic village, Polk County.....	1,072	496	194	287	23	72	43	65	65	0
Fredonia village, Ozaukee County.....	2,152	827	495	696	41	93	60	8	0	8
Fredonia town, Ozaukee County.....	2,168	807	574	646	77	64	36	4	0	4
Freedom town, Forest County.....	345	151	91	80	12	11	9	0	0	0
Freedom town, Outagamie County.....	5,842	2,124	1,445	1,987	87	199	117	0	0	0
Freedom town, Sauk County.....	447	173	110	129	20	15	9	0	0	0
Freeman town, Crawford County.....	686	312	186	149	18	21	16	0	0	0
Fremont town, Clark County.....	1,265	418	292	474	40	41	29	0	0	0
Fremont village, Waupaca County.....	679	305	159	174	11	30	25	0	0	0
Fremont town, Waupaca County.....	597	259	163	136	13	26	11	0	0	0
French Island CDP, La Crosse County.....	4,194	1,874	988	931	138	263	155	13	0	13
Friendship village, Adams County.....	586	256	106	158	27	39	17	139	139	0
Friendship town, Fond du Lac County.....	2,675	1,126	662	697	65	125	80	0	0	0
Friesland village, Columbia County.....	356	131	85	114	9	17	10	0	0	0
Frog Creek town, Washburn County.....	130	59	32	25	6	8	4	0	0	0

Table 10.

Household Relationship and Group Quarters Population: 2010—Con.

[For information on confidentiality protection, nonsampling error, and definitions, see Selected Appendixes at <www.census.gov/prod/cen2010/cph-1-a.pdf>]

State County Place and County Subdivision	Household population								Group quarters population		
	Total	Householder	Relationship to householder						Total	Institutionalized population	Non-institutionalized population
			Spouse	Child	Other relatives	Nonrelatives					
						Total	Unmarried partner				
PLACE AND COUNTY SUBDIVISION—Con.											
Fulton town, Rock County.....	3,252	1,281	829	903	94	145	86	0	0	0	
Gale town, Trempealeau County.....	1,689	648	423	479	54	85	57	6	0	6	
Galesville city, Trempealeau County.....	1,431	635	294	400	30	72	46	50	50	0	
Garden Valley town, Jackson County.....	422	154	100	132	22	14	10	0	0	0	
Gardner town, Door County.....	1,194	520	334	264	29	47	30	0	0	0	
Garfield town, Jackson County.....	638	248	150	182	21	37	24	0	0	0	
Garfield town, Polk County.....	1,692	622	423	469	83	95	38	0	0	0	
Gays Mills village, Crawford County.....	491	226	91	133	24	17	10	0	0	0	
Genesee town, Waukesha County.....	7,324	2,659	2,068	2,266	168	163	85	16	12	4	
Geneva town, Walworth County.....	4,974	2,067	1,169	1,283	194	261	145	19	0	19	
Genoa village, Vernon County.....	253	110	58	71	2	12	8	0	0	0	
Genoa town, Vernon County.....	789	307	193	246	16	27	21	0	0	0	
Genoa City village.....	3,020	1,072	592	1,097	104	155	85	22	0	22	
Kenosha County (part).....	6	2	2	2	0	0	0	0	0	0	
Walworth County (part).....	3,014	1,070	590	1,095	104	155	85	22	0	22	
Georgetown town, Polk County.....	977	429	256	202	49	41	23	0	0	0	
Georgetown town, Price County.....	171	68	45	45	6	7	5	0	0	0	
Germania town, Shawano County.....	332	145	85	74	16	12	6	0	0	0	
Germantown town, Juneau County.....	1,471	678	389	273	53	78	48	0	0	0	
Germantown village, Washington County.....	19,634	7,766	4,619	6,110	463	676	396	115	107	8	
Germantown town, Washington County.....	254	91	63	86	5	9	2	0	0	0	
Gibbsville CDP, Sheboygan County.....	512	169	129	194	8	12	4	0	0	0	
Gibraltar town, Door County.....	1,021	473	294	194	30	30	18	0	0	0	
Gibson town, Manitowoc County.....	1,335	529	345	389	25	47	26	9	0	9	
Gillett city, Oconto County.....	1,353	592	241	359	53	108	54	33	33	0	
Gillett town, Oconto County.....	1,043	409	273	293	37	31	22	0	0	0	
Gilman town, Pierce County.....	959	365	252	292	26	24	15	0	0	0	
Gilman village, Taylor County.....	385	187	69	103	11	15	8	25	25	0	
Gilmanton town, Buffalo County.....	426	164	101	118	20	23	16	0	0	0	
Gingles town, Ashland County.....	778	297	182	218	30	51	22	0	0	0	
Glenbeulah village, Sheboygan County.....	463	194	108	118	16	27	16	0	0	0	
Glencoe town, Buffalo County.....	485	184	119	157	11	14	10	0	0	0	
Glendale city, Milwaukee County.....	12,468	5,815	2,682	3,036	371	564	291	404	299	105	
Glendale town, Monroe County.....	667	250	168	185	40	24	12	0	0	0	
Glen Flora village, Rusk County.....	89	41	15	23	4	6	4	3	0	3	
Glen Haven CDP, Grant County.....	73	39	21	11	2	0	0	0	0	0	
Glen Haven town, Grant County.....	417	168	109	120	9	11	10	0	0	0	
Glenmore town, Brown County.....	1,135	405	292	363	43	32	21	0	0	0	
Glenwood town, St. Croix County.....	785	288	186	254	25	32	17	0	0	0	
Glenwood City city, St. Croix County.....	1,204	509	215	374	38	68	34	38	38	0	
Glidden CDP, Ashland County.....	507	242	88	129	12	36	21	0	0	0	
Goetz town, Chippewa County.....	762	281	180	223	18	60	25	0	0	0	
Goodman CDP, Marinette County.....	271	134	59	62	7	9	5	0	0	0	
Goodman town, Marinette County.....	619	310	161	113	19	16	9	0	0	0	
Goodrich town, Taylor County.....	510	188	125	162	17	18	12	0	0	0	
Gordon town, Ashland County.....	283	143	76	42	7	15	10	0	0	0	
Gordon CDP, Douglas County.....	176	79	42	38	7	10	5	0	0	0	
Gordon town, Douglas County.....	636	309	175	111	14	27	20	0	0	0	
Gotham CDP, Richland County.....	191	75	36	61	4	15	11	0	0	0	
Grafton village, Ozaukee County.....	11,459	4,863	2,629	3,215	272	480	241	0	0	0	
Grafton town, Ozaukee County.....	4,053	1,612	1,104	1,103	84	150	84	0	0	0	
Grand Chute town, Outagamie County.....	20,694	9,378	4,302	5,048	552	1,414	712	225	202	23	
Grand Marsh CDP, Adams County.....	127	46	23	46	5	7	5	0	0	0	
Grand Rapids town, Wood County.....	7,638	2,978	2,084	2,124	157	295	176	8	0	8	
Grand View CDP, Bayfield County.....	163	70	26	46	8	13	7	0	0	0	
Grandview town, Bayfield County.....	468	221	116	91	16	24	15	0	0	0	
Grant town, Clark County.....	916	328	209	316	24	39	22	0	0	0	
Grant town, Dunn County.....	385	148	104	109	13	11	6	0	0	0	
Grant town, Monroe County.....	482	199	124	125	17	17	12	13	0	13	
Grant town, Portage County.....	1,906	758	498	523	48	79	45	0	0	0	
Grant town, Rusk County.....	813	311	186	256	25	35	25	0	0	0	
Grant town, Shawano County.....	991	364	245	303	43	36	21	0	0	0	
Grant village, Clark County.....	350	151	70	99	10	20	14	5	5	0	
Grantsburg village, Burnett County.....	1,290	567	242	369	50	62	39	51	49	2	
Grantsburg town, Burnett County.....	1,136	447	263	329	34	63	35	0	0	0	
Gratiot village, Lafayette County.....	236	97	46	68	8	17	10	0	0	0	
Gratiot town, Lafayette County.....	545	215	137	155	8	30	17	5	0	5	
Green Bay city, Brown County.....	100,851	42,244	17,081	29,095	4,750	7,681	4,130	3,206	1,362	1,844	
Green Bay town, Brown County.....	2,031	771	544	601	27	88	43	4	0	4	
Greenbush CDP, Sheboygan County.....	162	56	31	60	2	13	7	0	0	0	

Table 10.

Household Relationship and Group Quarters Population: 2010—Con.

[For information on confidentiality protection, nonsampling error, and definitions, see Selected Appendixes at <www.census.gov/prod/cen2010/cph-1-a.pdf>]

State County Place and County Subdivision	Household population							Group quarters population		
	Total	Householder	Relationship to householder					Total	Institutionalized population	Non-institutionalized population
			Spouse	Child	Other relatives	Nonrelatives				
						Total	Unmarried partner			
PLACE AND COUNTY SUBDIVISION—Con.										
Greenbush town, Sheboygan County.....	1,534	568	406	466	34	60	33	0	0	0
Greendale village, Milwaukee County.....	14,021	6,075	3,192	3,911	415	428	249	25	0	25
Greenfield town, La Crosse County.....	1,980	727	484	651	35	83	41	80	0	80
Greenfield city, Milwaukee County.....	35,899	16,860	7,059	8,558	1,340	2,082	1,230	821	728	93
Greenfield town, Monroe County.....	707	281	190	196	20	20	10	0	0	0
Greenfield town, Sauk County.....	932	362	232	254	29	55	35	0	0	0
Green Grove town, Clark County.....	756	229	170	325	15	17	8	0	0	0
Green Lake city, Green Lake County.....	925	491	198	184	15	37	26	35	35	0
Green Lake town, Green Lake County.....	1,150	521	324	233	32	40	20	4	0	4
Greenleaf CDP, Brown County.....	607	245	130	176	27	29	16	0	0	0
Green Valley town, Marathon County.....	541	218	137	138	24	24	14	0	0	0
Green Valley CDP, Shawano County.....	133	41	23	56	9	4	1	0	0	0
Green Valley town, Shawano County.....	1,075	405	256	327	40	47	26	14	14	0
Greenville town, Outagamie County.....	10,268	3,631	2,620	3,512	179	326	194	41	39	2
Greenwood city, Clark County.....	1,012	464	203	254	28	63	30	14	0	14
Greenwood town, Taylor County.....	638	274	170	158	13	23	16	0	0	0
Greenwood town, Vernon County.....	847	228	168	419	17	15	4	0	0	0
Gresham village, Shawano County.....	586	239	94	179	34	40	21	0	0	0
Grover town, Marinette County.....	1,768	687	433	504	58	86	42	0	0	0
Grover town, Taylor County.....	256	112	73	60	5	6	4	0	0	0
Grow town, Rusk County.....	427	161	110	121	14	21	10	0	0	0
Guenther town, Marathon County.....	341	133	79	96	12	21	13	0	0	0
Gull Lake town, Washburn County.....	186	85	54	30	5	12	8	0	0	0
Gurney town, Iron County.....	159	63	38	43	9	6	3	0	0	0
Hackett town, Price County.....	169	76	39	39	6	9	7	0	0	0
Hager City CDP, Pierce County.....	338	139	72	99	7	21	9	0	0	0
Hale town, Trempealeau County.....	1,037	394	236	316	32	59	39	0	0	0
Hales Corners village, Milwaukee County.....	7,617	3,301	1,621	2,098	237	360	191	75	75	0
Hallie town, Chippewa County.....	161	60	43	47	2	9	5	0	0	0
Halsey town, Marathon County.....	651	208	151	250	24	18	10	0	0	0
Hamburg town, Marathon County.....	918	322	241	302	29	24	9	0	0	0
Hamburg town, Vernon County.....	973	350	250	332	10	31	24	0	0	0
Hamilton town, La Crosse County.....	2,433	842	643	796	66	86	50	3	0	3
Hammel town, Taylor County.....	713	304	194	171	20	24	19	0	0	0
Hammond village, St. Croix County.....	1,872	715	392	607	39	119	70	50	47	3
Hammond town, St. Croix County.....	2,102	698	520	759	44	81	53	0	0	0
Hampden town, Columbia County.....	574	225	155	155	21	18	14	0	0	0
Hancock village, Waushara County.....	417	186	80	102	19	30	17	0	0	0
Hancock town, Waushara County.....	528	231	144	103	24	26	12	0	0	0
Haney town, Crawford County.....	309	127	71	79	9	23	9	0	0	0
Hanover CDP, Rock County.....	181	69	36	51	13	12	8	0	0	0
Hansen town, Wood County.....	690	262	175	209	21	23	14	0	0	0
Harding town, Lincoln County.....	372	140	105	109	9	9	7	0	0	0
Harmony town, Price County.....	222	104	61	40	8	9	6	0	0	0
Harmony town, Rock County.....	2,569	906	692	827	57	87	47	0	0	0
Harmony town, Vernon County.....	755	266	183	246	34	26	14	0	0	0
Harris town, Marquette County.....	769	331	204	187	21	26	14	21	0	21
Harrison town, Calumet County.....	10,839	3,644	2,793	4,025	116	261	160	0	0	0
Harrison town, Grant County.....	495	190	134	138	17	16	5	0	0	0
Harrison town, Lincoln County.....	833	356	242	190	25	20	16	0	0	0
Harrison town, Marathon County.....	374	150	86	107	13	18	11	0	0	0
Harrison town, Waupaca County.....	468	204	118	100	21	25	17	0	0	0
Hartford city.....	14,070	5,685	2,922	4,387	348	728	434	153	117	36
Dodge County (part).....	0	0	0	0	0	0	0	0	0	0
Washington County (part).....	14,070	5,685	2,922	4,387	348	728	434	153	117	36
Hartford town, Washington County.....	3,604	1,383	981	1,041	86	113	73	5	0	5
Hartland town, Pierce County.....	827	333	201	235	25	33	23	0	0	0
Hartland town, Shawano County.....	904	298	213	328	36	29	13	0	0	0
Hartland village, Waukesha County.....	9,094	3,566	1,940	3,013	221	354	210	16	0	16
Hatfield CDP, Jackson County.....	141	71	35	20	4	11	9	0	0	0
Hatley village, Marathon County.....	574	223	134	175	11	31	18	0	0	0
Haugen village, Barron County.....	287	128	59	74	6	20	9	0	0	0
Hawkins village, Rusk County.....	305	159	65	60	6	15	11	0	0	0
Hawkins town, Rusk County.....	153	66	41	26	4	16	7	0	0	0
Hawthorne town, Douglas County.....	1,044	393	251	315	34	51	28	92	92	0
Hay River town, Dunn County.....	558	222	141	158	13	24	18	0	0	0
Hayward city, Sawyer County.....	2,196	1,048	341	587	62	158	92	122	118	4
Hayward town, Sawyer County.....	3,482	1,358	723	1,028	209	164	107	85	85	0
Hazel Green village.....	1,256	531	260	380	23	62	39	0	0	0
Grant County (part).....	1,243	525	256	377	23	62	39	0	0	0
Lafayette County (part).....	13	6	4	3	0	0	0	0	0	0

Table 10.

Household Relationship and Group Quarters Population: 2010—Con.

[For information on confidentiality protection, nonsampling error, and definitions, see Selected Appendixes at <www.census.gov/prod/cen2010/cph-1-a.pdf>]

State County Place and County Subdivision	Household population							Group quarters population		
	Total	Householder	Relationship to householder					Total	Institutionalized population	Non-institutionalized population
			Spouse	Child	Other relatives	Nonrelatives				
						Total	Unmarried partner			
PLACE AND COUNTY SUBDIVISION—Con.										
Hazel Green town, Grant County.....	907	341	210	304	21	31	20	225	64	161
Hazelhurst town, Oneida County.....	1,273	537	357	293	32	54	29	0	0	0
Hebron CDP, Jefferson County.....	224	91	53	61	5	14	8	0	0	0
Hebron town, Jefferson County.....	1,087	415	273	313	40	46	24	7	0	7
Helenville CDP, Jefferson County.....	249	95	61	77	3	13	9	0	0	0
Helvetia town, Waupaca County.....	636	285	168	146	14	23	15	0	0	0
Hendren town, Clark County.....	491	202	116	149	12	12	6	8	0	8
Henrietta town, Richland County.....	484	203	129	105	26	21	13	9	0	9
Herbster CDP, Bayfield County.....	104	53	33	15	1	2	2	0	0	0
Herman town, Dodge County.....	1,108	405	273	345	38	47	29	0	0	0
Herman town, Shawano County.....	776	296	180	248	13	39	25	0	0	0
Herman town, Sheboygan County.....	1,614	611	419	495	33	56	37	537	0	537
Hewett town, Clark County.....	293	126	83	61	10	13	10	0	0	0
Hewitt town, Marathon County.....	606	239	162	165	21	19	8	0	0	0
Hewitt village, Wood County.....	828	308	222	264	14	20	14	0	0	0
Hickory Grove town, Grant County.....	455	150	110	178	13	4	1	0	0	0
Highland town, Douglas County.....	311	139	86	64	8	14	13	0	0	0
Highland village, Iowa County.....	838	351	193	239	28	27	20	4	0	4
Highland town, Iowa County.....	746	287	196	215	26	22	11	4	0	4
Hilbert village, Calumet County.....	1,132	462	240	333	36	61	40	0	0	0
Hiles town, Forest County.....	311	157	86	47	9	12	7	0	0	0
Hiles town, Wood County.....	167	62	45	55	1	4	2	0	0	0
Hill town, Price County.....	333	142	86	89	8	8	4	0	0	0
Hillsboro city, Vernon County.....	1,413	587	275	446	46	59	38	4	0	4
Hillsboro town, Vernon County.....	799	290	194	271	21	23	19	8	0	8
Hingham CDP, Sheboygan County.....	886	311	237	292	28	18	15	0	0	0
Hixton town, Clark County.....	808	254	172	350	14	18	10	0	0	0
Hixton village, Jackson County.....	433	200	87	108	12	26	15	0	0	0
Hixton town, Jackson County.....	652	261	165	171	20	35	23	0	0	0
Hoard town, Clark County.....	662	199	140	288	16	19	12	179	179	0
Hobart village, Brown County.....	6,182	2,180	1,573	1,927	307	195	107	0	0	0
Holcombe CDP, Chippewa County.....	267	108	50	86	10	13	10	0	0	0
Holland town, Brown County.....	1,519	528	382	517	43	49	24	0	0	0
Holland town, La Crosse County.....	3,701	1,302	948	1,198	104	149	105	0	0	0
Holland town, Sheboygan County.....	2,239	856	633	644	53	53	30	0	0	0
Hollandale village, Iowa County.....	288	116	56	92	9	15	11	0	0	0
Holmen village, La Crosse County.....	8,986	3,400	1,887	3,032	273	394	251	19	0	19
Holton town, Marathon County.....	873	308	211	308	27	19	10	0	0	0
Holway town, Taylor County.....	973	310	196	406	22	39	20	0	0	0
Homestead town, Florence County.....	336	150	100	70	10	6	2	0	0	0
Honey Creek town, Sauk County.....	733	287	189	203	25	29	16	0	0	0
Horicon city, Dodge County.....	3,625	1,497	798	1,047	107	176	115	30	20	10
Hortonia town, Outagamie County.....	1,078	391	290	346	24	27	17	19	0	19
Hortonville village, Outagamie County.....	2,705	1,045	597	880	66	117	72	6	0	6
Houlton CDP, St. Croix County.....	386	167	73	99	10	37	22	0	0	0
How town, Oconto County.....	516	215	132	128	18	23	8	0	0	0
Howard village.....	17,330	6,941	3,673	5,400	346	970	583	69	19	50
Brown County (part).....	17,330	6,941	3,673	5,400	346	970	583	69	19	50
Outagamie County (part).....	0	0	0	0	0	0	0	0	0	0
Howard town, Chippewa County.....	798	292	198	245	18	45	21	0	0	0
Howards Grove village, Sheboygan County..	3,188	1,245	822	963	47	111	63	0	0	0
Hubbard town, Dodge County.....	1,774	690	444	481	83	76	37	0	0	0
Hubbard town, Rusk County.....	204	90	46	48	7	13	5	0	0	0
Hudson city, St. Croix County.....	12,497	5,287	2,592	3,648	241	729	365	222	212	10
Hudson town, St. Croix County.....	8,429	2,703	2,167	3,152	186	221	109	32	10	22
Hughes town, Bayfield County.....	383	169	107	75	19	13	12	0	0	0
Hull town, Marathon County.....	746	262	179	274	16	15	8	4	0	4
Hull town, Portage County.....	5,339	2,069	1,437	1,561	96	176	110	7	7	0
Humbird CDP, Clark County.....	266	96	53	81	17	19	12	0	0	0
Humboldt town, Brown County.....	1,303	492	332	400	28	51	32	8	0	8
Hunter town, Sawyer County.....	678	308	147	131	47	45	25	0	0	0
Hurley city, Iron County.....	1,455	771	240	318	39	87	58	92	92	0
Hustisford village, Dodge County.....	1,123	477	236	309	38	63	36	0	0	0
Hustisford town, Dodge County.....	1,373	535	369	388	36	45	24	0	0	0
Hustler village, Juneau County.....	194	84	37	54	4	15	8	0	0	0
Hutchins town, Shawano County.....	600	226	142	174	33	25	10	0	0	0
Independence city, Trempealeau County.....	1,332	606	229	339	44	114	67	4	0	4
Ingram village, Rusk County.....	78	32	13	28	2	3	3	0	0	0
Iola village, Waupaca County.....	1,253	590	246	327	30	60	32	48	48	0
Iola town, Waupaca County.....	971	399	266	245	24	37	20	0	0	0
Iron Belt CDP, Iron County.....	173	80	39	45	5	4	2	0	0	0
Iron Ridge village, Dodge County.....	929	390	172	255	41	71	40	0	0	0
Iron River CDP, Bayfield County.....	761	362	153	163	39	44	28	0	0	0

Table 10.

Household Relationship and Group Quarters Population: 2010—Con.

[For information on confidentiality protection, nonsampling error, and definitions, see Selected Appendixes at <www.census.gov/prod/cen2010/cph-1-a.pdf>]

State County Place and County Subdivision	Household population							Group quarters population		
	Total	House- holder	Relationship to householder					Total	Institution- alized population	Non- institution- alized population
			Spouse	Child	Other relatives	Nonrelatives				
						Total	Unmarried partner			
PLACE AND COUNTY SUBDIVISION—Con.										
Iron River town, Bayfield County.....	1,123	526	258	227	47	65	43	0	0	0
Ironton village, Sauk County.....	253	92	47	83	12	19	10	0	0	0
Ironton town, Sauk County.....	660	219	164	237	22	18	5	0	0	0
Irving town, Jackson County.....	751	268	176	243	30	34	18	0	0	0
Isabelle town, Pierce County.....	281	113	69	77	6	16	9	0	0	0
Ithaca town, Richland County.....	619	247	163	170	24	15	9	0	0	0
Ixonia CDP, Jefferson County.....	1,624	594	374	551	38	67	36	0	0	0
Ixonia town, Jefferson County.....	4,385	1,637	1,100	1,379	104	165	86	0	0	0
Jackson town, Adams County.....	1,003	465	254	183	45	56	34	0	0	0
Jackson town, Burnett County.....	770	378	240	99	16	37	29	3	0	3
Jackson village, Washington County.....	6,753	2,870	1,532	1,899	156	296	180	0	0	0
Jackson town, Washington County.....	4,134	1,478	1,136	1,324	98	98	55	0	0	0
Jacksonport town, Door County.....	705	314	185	161	13	32	21	0	0	0
Jacobs town, Ashland County.....	722	330	143	182	22	45	26	0	0	0
Jamestown town, Grant County.....	2,076	835	540	585	47	69	32	0	0	0
Janesville city, Rock County.....	62,645	25,828	12,032	18,216	2,339	4,230	2,295	930	756	174
Janesville town, Rock County.....	3,434	1,325	946	930	101	132	84	0	0	0
Jefferson town, Green County.....	1,217	454	309	372	34	48	30	0	0	0
Jefferson city, Jefferson County.....	7,595	3,132	1,496	2,216	271	480	267	378	259	119
Jefferson town, Jefferson County.....	2,151	838	541	566	88	118	62	27	0	27
Jefferson town, Monroe County.....	818	239	173	344	30	32	15	1	0	1
Jefferson town, Vernon County.....	1,143	430	267	370	29	47	26	0	0	0
Jim Falls CDP, Chippewa County.....	237	107	51	56	7	16	8	0	0	0
Johnson town, Marathon County.....	985	310	230	377	28	40	14	0	0	0
Johnson Creek village, Jefferson County.....	2,727	1,049	614	802	98	164	95	11	0	11
Johnstown town, Polk County.....	534	208	126	138	30	32	16	0	0	0
Johnstown town, Rock County.....	778	300	208	214	21	35	19	0	0	0
Jordan town, Green County.....	641	232	165	188	31	25	12	0	0	0
Juda CDP, Green County.....	357	137	84	110	8	18	10	0	0	0
Jump River CDP, Taylor County.....	52	28	13	10	0	1	1	0	0	0
Jump River town, Taylor County.....	375	155	88	100	18	14	12	0	0	0
Junction City village, Portage County.....	439	169	91	146	7	26	18	0	0	0
Juneau city, Dodge County.....	2,093	852	435	636	69	101	64	721	704	17
Kaukauna city, Outagamie County.....	15,352	6,270	3,147	4,671	406	858	519	110	101	9
Kaukauna town, Outagamie County.....	1,238	435	317	423	20	43	22	0	0	0
Kekoskee village, Dodge County.....	161	69	46	38	4	4	3	0	0	0
Kellnersville village, Manitowoc County.....	332	160	79	74	10	9	6	0	0	0
Kelly town, Bayfield County.....	463	177	109	155	4	18	12	0	0	0
Kendall town, Lafayette County.....	454	134	98	197	8	17	10	0	0	0
Kendall village, Monroe County.....	472	198	100	133	16	25	16	0	0	0
Kennan village, Price County.....	135	61	33	31	8	2	2	0	0	0
Kennan town, Price County.....	356	129	81	106	25	15	6	0	0	0
Kenosha city, Kenosha County.....	95,730	37,376	16,031	31,155	5,145	6,023	3,079	3,488	1,620	1,868
Keshena CDP, Menominee County.....	1,219	358	98	543	145	75	60	43	43	0
Kewaskum village.....	3,992	1,581	916	1,190	99	206	119	12	0	12
Fond du Lac County (part).....	0	0	0	0	0	0	0	0	0	0
Washington County (part).....	3,992	1,581	916	1,190	99	206	119	12	0	12
Kewaskum town, Washington County.....	1,053	401	279	314	28	31	17	0	0	0
Kewaunee city, Kewaunee County.....	2,863	1,278	587	701	40	257	83	89	81	8
Keystone town, Bayfield County.....	378	159	85	86	18	30	16	0	0	0
Kickapoo town, Vernon County.....	626	224	144	200	25	33	11	0	0	0
Kiel city.....	3,738	1,565	835	1,111	76	151	97	0	0	0
Calumet County (part).....	309	129	70	85	9	16	6	0	0	0
Manitowoc County (part).....	3,429	1,436	765	1,026	67	135	91	0	0	0
Kieler CDP, Grant County.....	497	205	129	125	24	14	6	0	0	0
Kildare town, Juneau County.....	666	262	153	166	37	48	28	15	0	15
Kimball town, Iron County.....	498	210	123	121	20	24	16	0	0	0
Kimberly village, Outagamie County.....	6,438	2,739	1,365	1,889	132	313	170	30	19	11
King town, Lincoln County.....	855	373	246	183	19	34	17	0	0	0
King CDP, Waupaca County.....	1,049	452	243	279	21	54	34	701	675	26
Kingston village, Green Lake County.....	326	139	71	89	9	18	7	0	0	0
Kingston town, Green Lake County.....	1,064	312	212	479	30	31	16	0	0	0
Kingston town, Juneau County.....	91	43	19	14	8	7	4	0	0	0
Kinnickinnic town, St. Croix County.....	1,714	609	456	537	53	59	32	8	0	8
Knapp village, Dunn County.....	463	214	101	106	10	32	24	0	0	0
Knapp town, Jackson County.....	299	129	73	60	11	26	11	0	0	0
Knight town, Iron County.....	211	101	50	48	6	6	4	0	0	0
Knowlton CDP, Marathon County.....	120	54	37	25	0	4	4	0	0	0
Knowlton town, Marathon County.....	1,910	760	503	513	52	82	48	0	0	0
Knox town, Price County.....	341	156	85	75	6	19	12	0	0	0

Table 10.

Household Relationship and Group Quarters Population: 2010—Con.

[For information on confidentiality protection, nonsampling error, and definitions, see Selected Appendixes at <www.census.gov/prod/cen2010/cph-1-a.pdf>]

State County Place and County Subdivision	Household population							Group quarters population		
	Total	Householder	Relationship to householder					Total	Institutionalized population	Noninstitutionalized population
			Spouse	Child	Other relatives	Nonrelatives				
						Total	Unmarried partner			
PLACE AND COUNTY SUBDIVISION—Con.										
Kohler village, Sheboygan County.....	2,120	784	540	719	28	49	26	0	0	0
Komensky town, Jackson County.....	411	125	43	132	80	31	16	98	98	0
Koshkonong town, Jefferson County.....	3,663	1,415	969	1,011	107	161	82	29	0	29
Kossuth town, Manitowoc County.....	2,090	827	563	554	63	83	50	0	0	0
Krakow CDP, Shawano County.....	354	153	84	95	4	18	13	0	0	0
Kronenwetter village, Marathon County.....	7,180	2,652	1,748	2,248	199	333	208	30	0	30
Lac du Flambeau CDP, Vilas County.....	1,969	594	153	722	327	173	118	0	0	0
Lac du Flambeau town, Vilas County.....	3,439	1,269	513	1,004	410	243	159	2	2	0
Lac La Belle village.....	290	115	92	73	7	3	1	0	0	0
Jefferson County (part).....	1	1	0	0	0	0	0	0	0	0
Waukesha County (part).....	289	114	92	73	7	3	1	0	0	0
La Crosse city, La Crosse County.....	46,639	21,428	6,776	9,758	1,455	7,222	1,786	4,681	827	3,854
Ladysmith city, Rusk County.....	3,271	1,527	566	849	88	241	118	143	133	10
La Farge village, Vernon County.....	719	332	126	183	22	56	24	27	0	27
Lafayette town, Chippewa County.....	5,755	2,273	1,524	1,606	122	230	140	10	0	10
Lafayette town, Monroe County.....	274	103	79	76	8	8	4	122	0	122
Lafayette town, Walworth County.....	1,979	735	521	576	69	78	32	0	0	0
La Follette town, Burnett County.....	536	241	121	131	19	24	19	0	0	0
La Grange town, Monroe County.....	2,007	741	535	583	58	90	49	0	0	0
La Grange town, Walworth County.....	2,444	993	669	606	69	107	49	10	0	10
Lake town, Marinette County.....	1,135	483	309	270	41	32	14	0	0	0
Lake town, Price County.....	1,126	507	296	246	31	46	32	2	0	2
Lake Arrowhead CDP, Adams County.....	838	385	296	125	11	21	14	0	0	0
Lake Camelot CDP, Adams County.....	826	404	248	117	24	33	25	0	0	0
Lake Delton village, Sauk County.....	2,810	1,269	481	537	160	363	111	104	0	104
Lake Geneva city, Walworth County.....	7,568	3,323	1,337	2,051	407	450	229	83	56	27
Lake Hallie village, Chippewa County.....	6,419	2,447	1,423	1,969	196	384	222	29	0	29
Lake Holcombe town, Chippewa County.....	1,031	464	274	210	37	46	36	0	0	0
Lake Ivanhoe CDP, Walworth County.....	431	139	64	166	36	26	18	4	0	4
Lake Koshkonong CDP, Jefferson County....	1,204	525	306	265	40	68	38	0	0	0
Lakeland town, Barron County.....	975	404	252	231	36	52	31	0	0	0
Lake Lorraine CDP, Walworth County.....	324	136	71	80	16	21	11	0	0	0
Lake Mills city, Jefferson County.....	5,623	2,319	1,215	1,641	157	291	180	85	79	6
Lake Mills town, Jefferson County.....	2,054	806	541	562	74	71	44	16	0	16
Lake Nebagamon village, Douglas County...	1,069	446	271	264	28	60	35	0	0	0
Lake Ripley CDP, Jefferson County.....	1,779	751	406	478	48	96	60	0	0	0
Lake Shangrila CDP, Kenosha County.....	823	319	177	231	42	54	27	38	18	20
Lake Sherwood CDP, Adams County.....	372	181	111	52	8	20	13	0	0	0
Lakeside town, Douglas County.....	693	259	153	221	25	35	21	0	0	0
Lake Tomahawk CDP, Oneida County.....	228	116	51	37	7	17	5	0	0	0
Lake Tomahawk town, Oneida County.....	928	443	258	156	24	47	20	115	115	0
Laketown town, Polk County.....	961	397	244	247	36	37	19	0	0	0
Lake Wazeecha CDP, Wood County.....	2,649	1,036	722	736	52	103	64	2	0	2
Lake Wisconsin CDP.....	4,189	1,661	1,144	1,081	111	192	126	0	0	0
Columbia County (part).....	4,109	1,626	1,122	1,070	107	184	119	0	0	0
Sauk County (part).....	80	35	22	11	4	8	7	0	0	0
Lake Wissota CDP, Chippewa County.....	2,735	1,087	683	775	68	122	77	3	0	3
Lakewood CDP, Oconto County.....	323	150	76	68	11	18	12	0	0	0
Lakewood town, Oconto County.....	816	398	228	132	17	41	28	0	0	0
Lamartine town, Fond du Lac County.....	1,737	643	472	489	66	67	36	0	0	0
Lamont town, Lafayette County.....	314	110	74	112	7	11	9	0	0	0
Lanark town, Portage County.....	1,527	590	373	449	29	86	53	0	0	0
Lancaster city, Grant County.....	3,772	1,659	815	1,041	81	176	112	96	94	2
Land O'Lakes town, Vilas County.....	861	433	210	151	22	45	21	0	0	0
Langlade town, Langlade County.....	467	223	120	82	11	31	20	6	6	0
Lannon village, Waukesha County.....	1,107	479	233	295	43	57	28	0	0	0
Laona CDP, Forest County.....	583	245	111	163	20	44	25	0	0	0
Laona town, Forest County.....	1,212	525	284	291	48	64	40	0	0	0
La Pointe town, Ashland County.....	261	138	52	48	2	21	12	0	0	0
La Prairie town, Rock County.....	834	331	200	223	40	40	19	0	0	0
Larrabee town, Waupaca County.....	1,381	526	368	383	61	43	25	0	0	0
Lauderdale Lakes CDP, Walworth County....	1,172	499	317	290	23	43	23	0	0	0
La Valle village, Sauk County.....	367	165	65	87	21	29	20	0	0	0
La Valle town, Sauk County.....	1,302	543	376	288	42	53	24	0	0	0
Lawrence town, Brown County.....	4,284	1,665	1,082	1,289	53	195	114	0	0	0
Lawrence town, Rusk County.....	311	119	66	103	9	14	7	0	0	0
Lebanon CDP, Dodge County.....	204	78	49	63	5	9	3	0	0	0
Lebanon town, Dodge County.....	1,659	653	408	461	64	73	33	0	0	0
Lebanon town, Waupaca County.....	1,665	622	417	508	37	81	47	0	0	0
Ledgeview town, Brown County.....	6,532	2,442	1,505	2,230	92	263	140	23	23	0
Leeds town, Columbia County.....	774	328	203	174	26	43	16	0	0	0

Table 10.

Household Relationship and Group Quarters Population: 2010—Con.

[For information on confidentiality protection, nonsampling error, and definitions, see Selected Appendixes at <www.census.gov/prod/cen2010/cph-1-a.pdf>]

State County Place and County Subdivision	Household population							Group quarters population		
	Total	Householder	Relationship to householder					Total	Institutionalized population	Non-institutionalized population
			Spouse	Child	Other relatives	Nonrelatives				
						Total	Unmarried partner			
PLACE AND COUNTY SUBDIVISION—Con.										
Legend Lake CDP, Menominee County.....	1,525	521	252	432	213	107	75	0	0	0
Lemonweir town, Juneau County.....	1,743	714	389	448	69	123	64	0	0	0
Lena village, Oconto County.....	564	251	103	153	30	27	19	0	0	0
Lena town, Oconto County.....	727	286	176	190	30	45	19	0	0	0
Lenroot town, Sawyer County.....	1,279	547	340	286	49	57	36	0	0	0
Leola town, Adams County.....	308	127	75	67	23	16	9	0	0	0
Leon town, Monroe County.....	1,081	403	291	324	22	41	22	5	0	5
Leon town, Waushara County.....	1,439	623	406	315	26	69	42	0	0	0
Leopolis CDP, Shawano County.....	87	34	15	24	3	11	6	0	0	0
Leroy town, Dodge County.....	1,002	387	259	292	29	35	17	0	0	0
Lessor town, Shawano County.....	1,263	442	312	437	26	46	27	0	0	0
Levis town, Clark County.....	492	196	109	132	17	38	18	0	0	0
Lewis CDP, Polk County.....	164	67	31	44	11	11	3	0	0	0
Lewiston town, Columbia County.....	1,225	505	306	297	47	70	31	0	0	0
Liberty town, Grant County.....	553	198	128	171	34	22	13	0	0	0
Liberty town, Manitowoc County.....	1,281	492	348	381	21	39	23	0	0	0
Liberty town, Outagamie County.....	867	305	225	281	22	34	14	0	0	0
Liberty town, Vernon County.....	252	101	62	73	3	13	8	0	0	0
Liberty Grove town, Door County.....	1,734	829	502	307	38	58	36	0	0	0
Lily Lake CDP, Kenosha County.....	477	205	93	125	19	35	23	0	0	0
Lima town, Grant County.....	805	278	185	284	24	34	11	0	0	0
Lima town, Pepin County.....	702	252	173	215	19	43	12	0	0	0
Lima town, Rock County.....	1,272	473	310	370	53	66	32	8	0	8
Lima town, Sheboygan County.....	2,970	1,089	820	930	67	64	36	12	12	0
Lime Ridge village, Sauk County.....	162	70	36	35	7	14	8	0	0	0
Lincoln town, Adams County.....	296	129	80	52	22	13	8	0	0	0
Lincoln town, Bayfield County.....	287	129	71	59	11	17	7	0	0	0
Lincoln town, Buffalo County.....	162	69	46	34	2	11	6	0	0	0
Lincoln town, Burnett County.....	309	149	65	64	9	22	11	0	0	0
Lincoln town, Eau Claire County.....	1,092	385	272	355	29	51	25	4	0	4
Lincoln town, Forest County.....	955	399	201	275	38	42	30	0	0	0
Lincoln town, Kewaunee County.....	943	350	223	298	29	43	26	5	0	5
Lincoln town, Monroe County.....	834	332	216	243	14	29	21	1	0	1
Lincoln town, Polk County.....	2,208	884	575	576	64	109	53	0	0	0
Lincoln town, Trempealeau County.....	683	254	154	221	23	31	18	140	136	4
Lincoln town, Vilas County.....	2,423	1,102	642	532	58	89	59	0	0	0
Lincoln town, Wood County.....	1,564	588	429	476	32	39	24	0	0	0
Lind town, Waupaca County.....	1,579	619	385	451	41	83	48	0	0	0
Linden village, Iowa County.....	549	214	95	179	21	40	31	0	0	0
Linden town, Iowa County.....	779	308	174	219	28	50	32	68	68	0
Lindina town, Juneau County.....	718	286	177	196	20	39	18	0	0	0
Linn town, Walworth County.....	2,380	997	576	623	94	90	51	3	0	3
Linwood town, Portage County.....	1,121	430	292	334	34	31	21	0	0	0
Lisbon town, Juneau County.....	912	375	206	251	37	43	32	0	0	0
Lisbon town, Waukesha County.....	10,157	3,714	2,747	3,231	253	212	124	0	0	0
Little Black town, Taylor County.....	1,140	450	280	327	27	56	33	0	0	0
Little Chute village, Outagamie County.....	10,370	4,207	2,234	3,132	235	562	343	79	68	11
Little Falls town, Monroe County.....	1,516	567	375	466	43	65	34	7	0	7
Little Grant town, Grant County.....	283	102	64	101	6	10	2	0	0	0
Little Rice town, Oneida County.....	306	154	87	39	4	22	12	0	0	0
Little River town, Oconto County.....	1,094	424	256	290	55	69	32	0	0	0
Little Round Lake CDP, Sawyer County.....	1,062	331	73	432	138	88	74	19	19	0
Little Sturgeon CDP, Door County.....	136	77	40	13	2	4	2	0	0	0
Little Suamico town, Oconto County.....	4,799	1,772	1,249	1,475	92	211	128	0	0	0
Little Wolf town, Waupaca County.....	1,424	557	386	394	35	52	31	0	0	0
Livingston village.....	658	263	144	186	28	37	22	6	0	6
Grant County (part).....	651	259	143	186	26	37	22	6	0	6
Iowa County (part).....	7	4	1	0	2	0	0	0	0	0
Lodi city, Columbia County.....	2,984	1,224	603	937	83	137	87	66	66	0
Lodi town, Columbia County.....	3,273	1,261	872	901	87	152	88	0	0	0
Loganville village, Sauk County.....	300	126	59	88	6	21	13	0	0	0
Lohrville village, Waushara County.....	402	171	86	97	13	35	18	0	0	0
Lomira village, Dodge County.....	2,394	1,002	492	709	49	142	87	36	36	0
Lomira town, Dodge County.....	1,137	429	294	344	32	38	19	0	0	0
Lone Rock village, Richland County.....	888	370	157	273	26	62	35	0	0	0
Long Lake CDP, Florence County.....	50	25	16	8	1	0	0	0	0	0
Long Lake town, Florence County.....	157	76	47	26	2	6	5	0	0	0
Long Lake town, Washburn County.....	624	278	175	121	22	28	11	0	0	0
Longwood town, Clark County.....	858	252	178	385	22	21	10	0	0	0
Lorain town, Polk County.....	284	118	69	69	13	15	8	0	0	0
Lowell village, Dodge County.....	340	136	68	101	14	21	13	0	0	0

Table 10.

Household Relationship and Group Quarters Population: 2010—Con.

[For information on confidentiality protection, nonsampling error, and definitions, see Selected Appendixes at <www.census.gov/prod/cen2010/cph-1-a.pdf>]

State County Place and County Subdivision	Household population							Group quarters population		
	Total	Householder	Relationship to householder					Total	Institutionalized population	Non-institutionalized population
			Spouse	Child	Other relatives	Nonrelatives				
						Total	Unmarried partner			
PLACE AND COUNTY SUBDIVISION—Con.										
Lowell town, Dodge County.....	1,190	460	290	368	23	49	27	0	0	0
Lowville town, Columbia County.....	1,008	407	272	254	28	47	23	0	0	0
Loyal city, Clark County.....	1,261	538	267	344	34	78	35	0	0	0
Loyal town, Clark County.....	826	239	176	363	35	13	11	0	0	0
Lublin village, Taylor County.....	118	57	23	21	7	10	4	0	0	0
Lucas town, Dunn County.....	764	292	189	216	25	42	24	0	0	0
Luck village, Polk County.....	1,059	475	206	273	33	72	40	60	60	0
Luck town, Polk County.....	930	384	237	227	33	49	27	0	0	0
Ludington town, Eau Claire County.....	1,063	405	274	304	34	46	25	0	0	0
Luxemburg village, Kewaunee County.....	2,503	973	526	858	48	98	59	12	0	12
Luxemburg town, Kewaunee County.....	1,469	517	382	501	35	34	20	0	0	0
Lyndon town, Juneau County.....	1,384	541	289	371	67	116	57	0	0	0
Lyndon town, Sheboygan County.....	1,542	589	402	421	59	71	40	0	0	0
Lyndon Station village, Juneau County.....	500	220	90	119	29	42	20	0	0	0
Lynn town, Clark County.....	861	263	188	353	43	14	8	0	0	0
Lynne town, Oneida County.....	141	69	43	22	4	3	2	0	0	0
Lynxville village, Crawford County.....	132	63	34	29	0	6	5	0	0	0
Lyons town, Walworth County.....	3,698	1,410	849	1,078	175	186	94	0	0	0
McFarland village, Dane County.....	7,808	3,079	1,753	2,410	160	406	206	0	0	0
Mackford town, Green Lake County.....	560	208	138	162	27	25	12	0	0	0
McKinley town, Polk County.....	347	149	86	72	15	25	11	0	0	0
McKinley town, Taylor County.....	458	152	102	174	14	16	9	0	0	0
McMillan town, Marathon County.....	1,968	709	535	625	50	49	35	0	0	0
Madge town, Washburn County.....	503	226	135	100	15	27	19	5	0	5
Madison city, Dane County.....	222,469	102,516	35,944	46,394	7,016	30,599	8,886	10,740	2,171	8,569
Madison town, Dane County.....	6,279	2,852	645	1,623	384	775	328	0	0	0
Magnolia town, Rock County.....	767	301	186	231	20	29	20	0	0	0
Maiden Rock village, Pierce County.....	119	50	23	31	2	13	8	0	0	0
Maiden Rock town, Pierce County.....	589	237	159	150	24	19	15	0	0	0
Maine town, Marathon County.....	2,337	890	628	667	78	74	40	0	0	0
Maine town, Outagamie County.....	866	342	213	237	29	45	31	0	0	0
Manawa city, Waupaca County.....	1,332	584	242	390	42	74	41	39	35	4
Manchester town, Green Lake County.....	1,022	324	227	422	27	22	15	0	0	0
Manchester town, Jackson County.....	704	298	180	160	26	40	29	0	0	0
Manitowish Waters town, Vilas County.....	566	285	170	84	11	16	6	0	0	0
Manitowoc city, Manitowoc County.....	32,780	14,623	6,510	8,894	995	1,758	1,017	956	532	424
Manitowoc town, Manitowoc County.....	1,083	438	284	307	21	33	22	0	0	0
Manitowoc Rapids town, Manitowoc County.....	2,117	831	630	570	40	46	33	33	0	33
Maple town, Douglas County.....	744	296	173	225	14	36	26	0	0	0
Maple Bluff village, Dane County.....	1,313	547	369	334	14	49	29	0	0	0
Maple Creek town, Outagamie County.....	619	238	155	171	23	32	24	0	0	0
Maple Grove town, Barron County.....	970	354	252	296	29	39	22	9	0	9
Maple Grove town, Manitowoc County.....	835	293	213	295	18	16	9	0	0	0
Maple Grove town, Shawano County.....	970	369	245	298	28	30	17	2	0	2
Maplehurst town, Taylor County.....	335	134	79	98	8	16	12	0	0	0
Maple Plain town, Barron County.....	803	316	195	213	37	42	24	0	0	0
Maple Valley town, Oconto County.....	662	291	182	150	16	23	13	0	0	0
Marathon town, Marathon County.....	1,048	396	285	319	25	23	15	0	0	0
Marathon City village, Marathon County.....	1,522	638	357	439	27	61	33	2	0	2
Marcellon town, Columbia County.....	1,102	393	276	363	33	37	16	0	0	0
Marengo CDP, Ashland County.....	111	44	29	35	2	1	1	0	0	0
Marengo town, Ashland County.....	390	134	85	152	12	7	5	0	0	0
Maribel village, Manitowoc County.....	351	141	85	100	8	17	10	0	0	0
Marietta town, Crawford County.....	467	198	122	116	15	16	11	3	0	3
Marinette city, Marinette County.....	10,706	4,934	1,843	2,875	348	706	372	262	232	30
Marion town, Grant County.....	572	218	127	169	14	44	27	0	0	0
Marion town, Juneau County.....	426	200	109	85	11	21	15	0	0	0
Marion city.....	1,260	538	268	332	29	93	54	0	0	0
Shawano County (part).....	25	11	5	7	0	2	1	0	0	0
Waupaca County (part).....	1,235	527	263	325	29	91	53	0	0	0
Marion town, Waushara County.....	2,034	909	566	401	66	92	60	4	0	4
Markesan city, Green Lake County.....	1,381	589	295	419	39	39	25	95	95	0
Marquette village, Green Lake County.....	150	73	39	28	5	5	2	0	0	0
Marquette town, Green Lake County.....	531	224	137	145	12	13	8	0	0	0
Marshall village, Dane County.....	3,850	1,437	784	1,305	119	205	121	12	7	5
Marshall town, Richland County.....	567	215	154	160	25	13	9	0	0	0
Marshall town, Rusk County.....	688	219	144	272	30	23	10	0	0	0
Marshfield town, Fond du Lac County.....	1,059	422	296	300	22	19	11	79	70	9
Marshfield city.....	18,764	8,777	3,805	4,707	393	1,082	607	354	260	94
Marathon County (part).....	794	394	156	174	12	58	32	106	106	0
Wood County (part).....	17,970	8,383	3,649	4,533	381	1,024	575	248	154	154

Table 10.

Household Relationship and Group Quarters Population: 2010—Con.

[For information on confidentiality protection, nonsampling error, and definitions, see Selected Appendixes at <www.census.gov/prod/cen2010/cph-1-a.pdf>]

State County Place and County Subdivision	Household population							Group quarters population		
	Total	Householder	Relationship to householder					Total	Institutionalized population	Non-institutionalized population
			Spouse	Child	Other relatives	Nonrelatives				
						Total	Unmarried partner			
PLACE AND COUNTY SUBDIVISION—Con.										
Marshfield town, Wood County.....	764	285	204	216	28	31	13	0	0	0
Martell town, Pierce County.....	1,185	445	299	339	37	65	34	0	0	0
Mason village, Bayfield County.....	93	34	15	24	1	19	8	0	0	0
Mason town, Bayfield County.....	315	114	74	107	11	9	3	0	0	0
Matteson town, Waupaca County.....	936	370	229	259	32	46	28	0	0	0
Mattoon village, Shawano County.....	438	171	87	133	21	26	15	0	0	0
Mauston city, Juneau County.....	4,002	1,779	639	1,106	161	317	185	421	130	291
Maxville town, Buffalo County.....	304	129	85	70	8	12	7	5	0	5
Mayville town, Clark County.....	961	328	221	348	26	38	22	0	0	0
Mayville city, Dodge County.....	5,057	2,171	1,075	1,444	105	262	161	97	93	4
Mazomanie village, Dane County.....	1,652	689	354	499	27	83	51	0	0	0
Mazomanie town, Dane County.....	1,090	437	279	283	39	52	29	0	0	0
Mead town, Clark County.....	317	118	72	113	7	7	2	4	0	4
Meadowbrook town, Sawyer County.....	131	58	36	25	6	6	3	0	0	0
Mecan town, Marquette County.....	686	324	182	120	18	42	23	0	0	0
Medary town, La Crosse County.....	1,458	557	399	424	24	54	28	3	0	3
Medford city, Taylor County.....	4,166	1,982	805	1,078	78	223	140	160	158	2
Medford town, Taylor County.....	2,606	979	669	809	52	97	61	0	0	0
Medina town, Dane County.....	1,376	493	345	432	44	62	38	0	0	0
Meeme town, Manitowoc County.....	1,446	551	391	423	29	52	27	0	0	0
Meenon town, Burnett County.....	1,107	487	245	261	47	67	42	56	56	0
Mellen city, Ashland County.....	702	337	130	175	18	42	19	29	29	0
Melrose village, Jackson County.....	503	212	105	141	19	26	16	0	0	0
Melrose town, Jackson County.....	470	157	105	163	18	27	11	0	0	0
Melvina village, Monroe County.....	104	39	17	41	2	5	4	0	0	0
Menasha city.....	17,205	7,405	3,230	4,882	519	1,169	692	148	0	148
Calumet County (part).....	2,209	793	573	744	35	64	37	0	0	0
Winnebago County (part).....	14,996	6,612	2,657	4,138	484	1,105	655	148	0	148
Menasha town, Winnebago County.....	18,367	7,948	3,864	4,841	539	1,175	682	131	99	32
Menominee town, Menominee County.....	4,173	1,318	507	1,447	609	292	194	59	43	16
Menomonee Falls village, Waukesha County	35,409	14,567	8,605	10,265	878	1,094	642	217	202	15
Menomonie city, Dunn County.....	12,968	5,743	1,777	2,503	302	2,643	454	3,296	312	2,984
Menomonie town, Dunn County.....	3,362	1,261	863	1,018	91	129	80	4	0	4
Mentor town, Clark County.....	584	226	132	158	22	46	22	0	0	0
Mequon city, Ozaukee County.....	21,975	8,598	5,920	6,523	457	477	268	1,157	64	1,093
Mercer CDP, Iron County.....	516	276	122	81	11	26	20	0	0	0
Mercer town, Iron County.....	1,405	699	378	225	32	71	51	2	2	0
Merrill city, Lincoln County.....	9,411	4,175	1,796	2,694	233	513	316	250	242	8
Merrill town, Lincoln County.....	2,975	1,204	789	771	85	126	75	5	0	5
Merrillan village, Jackson County.....	542	241	95	134	30	42	32	0	0	0
Merrimac village, Sauk County.....	420	185	100	85	18	32	19	0	0	0
Merrimac town, Sauk County.....	942	407	252	183	28	72	34	0	0	0
Merton village, Waukesha County.....	3,346	1,020	848	1,379	53	46	31	0	0	0
Merton town, Waukesha County.....	8,334	3,004	2,277	2,729	160	164	82	4	0	4
Meteor town, Sawyer County.....	158	66	42	39	7	4	3	0	0	0
Metomen town, Fond du Lac County.....	741	257	191	247	28	18	7	0	0	0
Middle Inlet town, Marinette County.....	840	376	217	179	29	39	23	0	0	0
Middleton city, Dane County.....	17,362	8,037	3,508	4,385	388	1,044	583	80	74	6
Middleton town, Dane County.....	5,855	1,996	1,614	2,016	86	143	92	22	22	0
Middle Village CDP.....	266	82	19	96	46	23	14	15	0	15
Menominee County (part).....	33	11	4	7	8	3	0	0	0	0
Shawano County (part).....	233	71	15	89	38	20	14	15	0	15
Mifflin town, Iowa County.....	585	211	143	171	31	29	17	0	0	0
Milford town, Jefferson County.....	1,099	424	265	323	41	46	26	0	0	0
Milladore village.....	276	106	64	88	9	9	8	0	0	0
Portage County (part).....	0	0	0	0	0	0	0	0	0	0
Wood County (part).....	276	106	64	88	9	9	8	0	0	0
Milladore town, Wood County.....	681	260	167	221	13	20	14	9	0	9
Millston CDP, Jackson County.....	125	53	28	26	8	10	7	0	0	0
Millston town, Jackson County.....	159	70	37	31	8	13	8	0	0	0
Milltown village, Polk County.....	913	416	151	235	39	72	47	4	0	4
Milltown town, Polk County.....	1,226	493	321	315	40	57	32	0	0	0
Millville town, Grant County.....	166	66	45	41	7	7	2	0	0	0
Milton town, Buffalo County.....	534	217	146	144	8	19	11	0	0	0
Milton city, Rock County.....	5,539	2,231	1,102	1,680	190	336	206	7	4	3
Milton town, Rock County.....	2,920	1,129	724	817	85	165	100	3	0	3
Milwaukee city.....	576,432	230,221	64,459	184,643	47,720	49,389	21,939	18,401	5,302	13,099
Milwaukee County (part).....	576,432	230,221	64,459	184,643	47,720	49,389	21,939	18,401	5,302	13,099
Washington County (part).....	0	0	0	0	0	0	0	0	0	0

Table 10.

Household Relationship and Group Quarters Population: 2010—Con.

[For information on confidentiality protection, nonsampling error, and definitions, see Selected Appendixes at <www.census.gov/prod/cen2010/cph-1-a.pdf>]

State County Place and County Subdivision	Household population							Group quarters population		
	Total	Householder	Relationship to householder					Total	Institutionalized population	Non-institutionalized population
			Spouse	Child	Other relatives	Nonrelatives				
						Total	Unmarried partner			
PLACE AND COUNTY SUBDIVISION—Con.										
Milwaukee city—Con.										
Waukesha County (part).....	0	0	0	0	0	0	0	0	0	0
Mineral Point city, Iowa County.....	2,452	1,147	512	617	55	121	80	35	28	7
Mineral Point town, Iowa County.....	1,030	364	240	355	20	51	27	3	0	3
Minocqua CDP, Oneida County.....	451	264	67	64	14	42	22	0	0	0
Minocqua town, Oneida County.....	4,377	2,079	1,126	852	96	224	121	8	7	1
Minong village, Washburn County.....	527	238	89	147	17	36	19	0	0	0
Minong town, Washburn County.....	917	409	239	182	41	46	25	0	0	0
Mishicot village, Manitowoc County.....	1,442	623	338	387	29	65	42	0	0	0
Mishicot town, Manitowoc County.....	1,289	487	333	376	40	53	26	0	0	0
Mitchell town, Sheboygan County.....	1,168	464	311	302	44	47	29	1,167	1,167	0
Modena town, Buffalo County.....	354	140	85	101	6	22	10	0	0	0
Mole Lake CDP, Forest County.....	435	164	40	141	47	43	33	0	0	0
Molitor town, Taylor County.....	324	139	91	79	7	8	4	0	0	0
Mondovi city, Buffalo County.....	2,702	1,194	509	794	63	142	94	75	61	14
Mondovi town, Buffalo County.....	469	178	112	139	17	23	15	0	0	0
Monico town, Oneida County.....	309	127	72	74	16	20	9	0	0	0
Monona city, Dane County.....	7,532	3,777	1,510	1,624	153	468	267	1	0	1
Monroe town, Adams County.....	398	201	114	53	15	15	10	0	0	0
Monroe city, Green County.....	10,660	4,810	2,057	2,806	348	639	349	167	126	41
Monroe town, Green County.....	1,122	438	298	286	43	57	33	123	123	0
Montana town, Buffalo County.....	284	100	67	103	4	10	8	0	0	0
Montello city, Marquette County.....	1,400	628	250	379	43	100	44	95	85	10
Montello town, Marquette County.....	1,021	453	265	222	33	48	32	12	0	12
Montfort village.....	714	279	150	219	11	55	32	4	0	4
Grant County (part).....	618	245	124	187	10	52	29	4	0	4
Iowa County (part).....	96	34	26	32	1	3	3	0	0	0
Monticello village, Green County.....	1,217	538	249	339	25	66	42	0	0	0
Monticello town, Lafayette County.....	133	49	30	44	3	7	6	0	0	0
Montpelier town, Kewaunee County.....	1,306	502	329	401	29	45	23	0	0	0
Montreal city, Iron County.....	807	364	167	215	21	40	25	0	0	0
Montrose town, Dane County.....	1,081	434	277	269	49	52	30	0	0	0
Morgan town, Oconto County.....	982	391	260	273	25	33	19	2	0	2
Morris town, Shawano County.....	453	190	120	111	10	22	12	0	0	0
Morrison town, Brown County.....	1,599	592	401	506	35	65	31	0	0	0
Morse town, Ashland County.....	488	204	131	121	16	16	10	5	5	0
Moscow town, Iowa County.....	576	221	163	164	15	13	7	0	0	0
Mosel town, Sheboygan County.....	790	308	205	219	24	34	17	0	0	0
Mosinee city, Marathon County.....	3,973	1,660	837	1,145	112	219	128	15	0	15
Mosinee town, Marathon County.....	2,167	814	546	643	65	99	51	7	0	7
Moundville town, Marquette County.....	548	205	123	156	23	41	20	4	0	4
Mountain CDP, Oconto County.....	363	158	86	79	15	25	14	0	0	0
Mountain town, Oconto County.....	822	386	204	148	30	54	34	0	0	0
Mount Calvary village, Fond du Lac County..	521	201	133	163	7	17	11	241	0	241
Mount Hope village, Grant County.....	225	92	40	76	2	15	8	0	0	0
Mount Hope town, Grant County.....	300	103	63	104	20	10	6	0	0	0
Mount Horeb village, Dane County.....	6,908	2,696	1,522	2,296	113	281	169	101	101	0
Mount Ida town, Grant County.....	561	204	141	175	16	25	9	0	0	0
Mount Morris town, Waushara County.....	1,097	508	316	188	34	51	33	0	0	0
Mount Pleasant town, Green County.....	598	237	152	169	12	28	17	0	0	0
Mount Pleasant village, Racine County.....	25,907	11,136	6,022	6,803	951	995	608	290	268	22
Mount Sterling village, Crawford County.....	211	88	46	61	6	10	7	0	0	0
Mukwa town, Waupaca County.....	2,924	1,147	793	825	53	106	68	6	0	6
Mukwonago village.....	7,299	2,923	1,604	2,318	185	269	160	56	56	0
Walworth County (part).....	101	33	23	38	2	5	1	0	0	0
Waukesha County (part).....	7,198	2,890	1,581	2,280	183	264	159	56	56	0
Mukwonago town, Waukesha County.....	7,959	2,689	2,142	2,750	196	182	93	0	0	0
Murry town, Rusk County.....	277	115	62	72	17	11	6	0	0	0
Muscoda village.....	1,246	569	240	322	32	83	56	53	53	0
Grant County (part).....	1,196	545	231	310	30	80	53	53	53	0
Iowa County (part).....	50	24	9	12	2	3	3	0	0	0
Muscoda town, Grant County.....	769	297	159	240	29	44	23	0	0	0
Muskego city, Waukesha County.....	24,027	9,068	6,040	7,640	552	727	430	108	108	0
Namakagon town, Bayfield County.....	246	132	75	20	11	8	6	0	0	0
Naples town, Buffalo County.....	691	257	177	212	18	27	17	0	0	0
Nasewaupee town, Door County.....	2,061	893	564	480	34	90	52	0	0	0
Nashotah village, Waukesha County.....	1,395	517	351	472	23	32	19	0	0	0
Nashville town, Forest County.....	1,064	448	207	272	66	71	52	0	0	0
Navarino CDP, Shawano County.....	177	73	42	45	7	10	5	0	0	0

Table 10.

Household Relationship and Group Quarters Population: 2010—Con.

[For information on confidentiality protection, nonsampling error, and definitions, see Selected Appendixes at <www.census.gov/prod/cen2010/cph-1-a.pdf>]

State County Place and County Subdivision	Household population							Group quarters population		
	Total	Householder	Relationship to householder					Total	Institutionalized population	Non-institutionalized population
			Spouse	Child	Other relatives	Nonrelatives				
						Total	Unmarried partner			
PLACE AND COUNTY SUBDIVISION—Con.										
Navarino town, Shawano County.....	446	194	111	107	19	15	11	0	0	0
Necedah village, Juneau County.....	907	376	157	281	33	60	32	9	0	9
Necedah town, Juneau County.....	2,300	887	501	704	103	105	61	27	0	27
Neenah city, Winnebago County.....	25,224	10,694	5,087	7,425	601	1,417	796	277	233	44
Neenah town, Winnebago County.....	3,231	1,228	876	959	60	108	65	6	0	6
Neillsville city, Clark County.....	2,329	1,095	428	623	74	109	62	134	134	0
Nekimi town, Winnebago County.....	1,421	564	371	387	38	61	40	8	0	8
Nekoosa city, Wood County.....	2,559	1,065	494	800	70	130	73	21	0	21
Nelson village, Buffalo County.....	374	172	78	90	11	23	15	0	0	0
Nelson town, Buffalo County.....	571	242	154	124	11	40	14	0	0	0
Nelsonville village, Portage County.....	155	61	32	41	6	15	4	0	0	0
Neopit CDP, Menominee County.....	674	211	61	238	109	55	34	16	0	16
Neosho village, Dodge County.....	574	241	120	153	24	36	16	0	0	0
Nepeuskun town, Winnebago County.....	710	277	180	204	35	14	8	0	0	0
Neshkoro village, Marquette County.....	434	205	100	99	10	20	10	0	0	0
Neshkoro town, Marquette County.....	547	255	150	107	21	14	9	14	0	14
Neva town, Langlade County.....	902	369	236	232	29	36	26	0	0	0
Newald CDP, Forest County.....	95	45	24	16	1	9	4	0	0	0
Newark town, Rock County.....	1,541	593	406	393	89	60	32	0	0	0
New Auburn village.....	548	217	104	172	20	35	20	0	0	0
Barron County (part).....	20	8	5	7	0	0	0	0	0	0
Chippewa County (part).....	528	209	99	165	20	35	20	0	0	0
New Berlin city, Waukesha County.....	39,423	16,292	9,891	10,868	1,023	1,349	764	161	125	36
Newbold town, Oneida County.....	2,719	1,176	741	595	84	123	76	0	0	0
Newburg village.....	1,250	480	269	406	28	67	39	4	0	4
Ozaukee County (part).....	97	45	14	24	3	11	7	0	0	0
Washington County (part).....	1,153	435	255	382	25	56	32	4	0	4
New Chester town, Adams County.....	988	428	216	217	55	72	46	1,266	1,266	0
New Denmark town, Brown County.....	1,531	561	409	493	27	41	23	10	0	10
New Diggings town, Lafayette County.....	502	194	116	157	19	16	9	0	0	0
New Glarus village, Green County.....	2,092	895	433	591	64	109	74	80	80	0
New Glarus town, Green County.....	1,335	478	363	454	7	33	24	0	0	0
New Haven town, Adams County.....	655	264	164	160	28	39	27	0	0	0
New Haven town, Dunn County.....	677	266	169	192	17	33	16	0	0	0
New Holstein city, Calumet County.....	3,139	1,394	741	801	71	132	92	97	97	0
New Holstein town, Calumet County.....	1,508	581	391	436	45	55	26	0	0	0
New Hope town, Portage County.....	718	297	190	180	16	35	19	0	0	0
New Lisbon city, Juneau County.....	1,469	631	246	423	52	117	67	1,085	1,085	0
New London city.....	7,154	3,038	1,368	2,132	210	406	246	141	107	34
Outagamie County (part).....	1,602	648	297	495	53	109	75	8	5	3
Waupaca County (part).....	5,552	2,390	1,071	1,637	157	297	171	133	102	31
New Lyme town, Monroe County.....	168	65	48	44	4	7	5	0	0	0
New Odanah CDP, Ashland County.....	472	151	34	168	75	44	24	0	0	0
Newport town, Columbia County.....	586	254	147	148	10	27	15	0	0	0
New Post CDP, Sawyer County.....	305	130	42	76	30	27	17	0	0	0
New Richmond city, St. Croix County.....	8,119	3,421	1,535	2,473	197	493	303	256	229	27
Newton town, Manitowoc County.....	2,261	884	628	641	52	56	39	3	0	3
Newton town, Marquette County.....	547	238	131	131	20	27	14	0	0	0
Niagara city, Marinette County.....	1,624	695	330	451	44	104	71	0	0	0
Niagara town, Marinette County.....	853	370	234	190	28	31	25	0	0	0
Nichols village, Outagamie County.....	273	112	54	86	7	14	9	0	0	0
Nokomis town, Oneida County.....	1,371	590	391	313	33	44	33	0	0	0
Norrie town, Marathon County.....	976	368	239	291	26	52	26	0	0	0
North Bay village, Racine County.....	241	91	73	71	5	1	0	0	0	0
North Bend town, Jackson County.....	488	194	116	123	22	33	18	0	0	0
Northfield town, Jackson County.....	619	250	149	165	16	39	18	20	0	20
North Fond du Lac village, Fond du Lac County.....	4,995	2,106	1,048	1,401	132	308	151	19	0	19
North Freedom village, Sauk County.....	701	271	126	222	9	73	35	0	0	0
North Hudson village, St. Croix County.....	3,768	1,471	838	1,129	109	221	130	0	0	0
North Lancaster town, Grant County.....	509	187	135	155	10	22	11	0	0	0
Northport CDP, Waupaca County.....	491	193	120	136	13	29	15	0	0	0
North Prairie village, Waukesha County.....	2,137	773	530	704	61	69	42	4	0	4
Norwalk village, Monroe County.....	638	215	108	213	50	52	12	0	0	0
Norway town, Racine County.....	7,937	2,942	1,991	2,439	229	336	187	11	1	10
Norwood town, Langlade County.....	913	360	238	243	30	42	27	0	0	0
Oak Creek city, Milwaukee County.....	34,326	14,064	7,357	10,047	1,258	1,600	925	125	0	125
Oakdale village, Monroe County.....	297	129	55	81	11	21	11	0	0	0
Oakdale town, Monroe County.....	765	272	189	236	33	35	19	7	0	7

Table 10.

Household Relationship and Group Quarters Population: 2010—Con.

[For information on confidentiality protection, nonsampling error, and definitions, see Selected Appendixes at <www.census.gov/prod/cen2010/cph-1-a.pdf>]

State County Place and County Subdivision	Household population							Group quarters population		
	Total	Householder	Relationship to householder					Total	Institution- alized population	Non- institution- alized population
			Spouse	Child	Other relatives	Nonrelatives				
						Total	Unmarried partner			
PLACE AND COUNTY SUBDIVISION—Con.										
Oakfield village, Fond du Lac County.....	1,075	392	259	360	36	28	19	0	0	0
Oakfield town, Fond du Lac County.....	703	259	186	218	23	17	10	0	0	0
Oak Grove town, Barron County.....	948	361	238	271	28	50	22	0	0	0
Oak Grove town, Dodge County.....	1,080	428	284	295	33	40	26	0	0	0
Oak Grove town, Pierce County.....	2,150	722	557	736	66	69	37	0	0	0
Oakland town, Burnett County.....	827	403	223	146	19	36	24	0	0	0
Oakland town, Douglas County.....	1,136	464	291	300	35	46	33	0	0	0
Oakland town, Jefferson County.....	3,083	1,312	757	776	91	147	81	17	9	8
Oasis town, Waushara County.....	389	158	97	99	15	20	19	0	0	0
Oconomowoc city, Waukesha County.....	15,526	6,256	3,548	4,788	370	564	315	233	117	116
Oconomowoc town, Waukesha County.....	8,393	3,244	2,195	2,487	186	281	151	15	15	0
Oconomowoc Lake village, Waukesha County.....	588	232	155	167	17	17	11	7	0	7
Oconto city, Oconto County.....	4,405	1,872	844	1,280	163	246	134	108	88	20
Oconto town, Oconto County.....	1,335	519	337	371	55	53	33	0	0	0
Oconto Falls city, Oconto County.....	2,798	1,251	504	792	67	184	128	93	89	4
Oconto Falls town, Oconto County.....	1,265	499	338	342	32	54	30	0	0	0
Odanah CDP, Ashland County.....	13	6	2	3	2	0	0	0	0	0
Ogdensburg village, Waupaca County.....	185	82	43	48	2	10	6	0	0	0
Ogema CDP, Price County.....	182	80	43	51	4	4	3	4	0	4
Ogema town, Price County.....	709	318	170	174	15	32	23	4	0	4
Ojibwa town, Sawyer County.....	249	109	68	56	9	7	6	0	0	0
Okauchee Lake CDP, Waukesha County.....	4,422	1,747	1,146	1,277	89	163	87	0	0	0
Oliver village, Douglas County.....	399	159	92	116	15	17	10	0	0	0
Oma town, Iron County.....	289	137	81	53	4	14	7	0	0	0
Omro city, Winnebago County.....	3,448	1,419	722	1,043	93	171	106	69	69	0
Omro town, Winnebago County.....	2,116	825	563	600	52	76	42	0	0	0
Onalaska city, La Crosse County.....	17,611	7,331	3,852	5,066	477	885	488	125	94	31
Onalaska town, La Crosse County.....	5,617	2,035	1,493	1,767	112	210	109	6	0	6
Oneida town, Outagamie County.....	4,554	1,484	887	1,567	400	216	117	124	124	0
Ontario village, Vernon County.....	554	210	95	184	29	36	28	0	0	0
Oostburg village, Sheboygan County.....	2,882	1,091	736	945	56	54	26	5	0	5
Orange town, Juneau County.....	570	223	141	152	20	34	17	0	0	0
Oregon village, Dane County.....	9,154	3,589	1,997	2,980	179	409	236	77	57	20
Oregon town, Dane County.....	3,184	1,160	894	980	59	91	50	0	0	0
Orfordville village, Rock County.....	1,442	542	299	488	46	67	50	0	0	0
Orienta town, Bayfield County.....	122	62	28	22	1	9	7	0	0	0
Orion town, Richland County.....	579	233	134	172	15	25	12	0	0	0
Osborn town, Outagamie County.....	1,170	403	289	417	18	43	23	0	0	0
Osceola town, Fond du Lac County.....	1,865	758	481	499	42	85	51	0	0	0
Osceola village, Polk County.....	2,568	1,142	441	760	61	164	97	0	0	0
Osceola town, Polk County.....	2,855	1,051	683	932	71	118	72	0	0	0
Oshkosh city, Winnebago County.....	58,563	26,138	10,119	14,481	1,670	6,155	2,177	7,520	4,056	3,464
Oshkosh town, Winnebago County.....	2,475	1,041	673	573	72	116	71	0	0	0
Osseo city, Trempealeau County.....	1,701	737	329	496	45	94	54	0	0	0
Otsego town, Columbia County.....	693	288	177	161	22	45	24	0	0	0
Ottawa town, Waukesha County.....	3,807	1,380	1,048	1,168	105	106	62	52	48	4
Otter Creek town, Dunn County.....	501	195	118	150	9	29	17	0	0	0
Otter Creek town, Eau Claire County.....	500	169	118	174	18	21	9	0	0	0
Oulu town, Bayfield County.....	527	207	123	153	20	24	16	0	0	0
Owen city, Clark County.....	933	419	186	251	34	43	25	7	0	7
Oxford village, Marquette County.....	607	248	110	175	24	50	22	0	0	0
Oxford town, Marquette County.....	885	371	219	200	24	71	33	0	0	0
Pacific town, Columbia County.....	2,705	1,139	723	659	68	116	76	2	0	2
Packwaukee CDP, Marquette County.....	262	119	48	59	12	24	19	0	0	0
Packwaukee town, Marquette County.....	1,416	638	335	278	65	100	69	0	0	0
Paddock Lake village, Kenosha County.....	2,992	1,125	631	948	132	156	87	0	0	0
Palmyra village, Jefferson County.....	1,781	704	359	538	58	122	60	0	0	0
Palmyra town, Jefferson County.....	1,186	471	311	316	43	45	32	0	0	0
Pardeeville village, Columbia County.....	2,111	918	411	581	63	138	86	4	0	4
Paris town, Grant County.....	702	263	176	207	25	31	16	0	0	0
Paris town, Kenosha County.....	1,504	570	363	415	84	72	37	0	0	0
Park Falls city, Price County.....	2,351	1,096	479	569	61	146	91	111	104	7
Parkland town, Douglas County.....	1,220	500	286	327	34	73	45	0	0	0
Park Ridge village, Portage County.....	491	217	120	134	9	11	7	0	0	0
Parrish town, Langlade County.....	79	36	26	14	2	1	1	12	0	12
Patch Grove village, Grant County.....	198	82	47	55	2	12	6	0	0	0
Patch Grove town, Grant County.....	339	127	93	105	7	7	3	0	0	0
Peck town, Langlade County.....	349	144	93	94	8	10	10	0	0	0
Peeksville town, Ashland County.....	141	66	47	25	0	3	2	0	0	0
Pelican town, Oneida County.....	2,752	1,183	679	649	99	142	84	12	4	8
Pella CDP, Shawano County.....	185	82	47	39	3	14	4	0	0	0
Pella town, Shawano County.....	865	366	216	208	27	48	24	0	0	0

Table 10.

Household Relationship and Group Quarters Population: 2010—Con.

[For information on confidentiality protection, nonsampling error, and definitions, see Selected Appendixes at <www.census.gov/prod/cen2010/cph-1-a.pdf>]

State County Place and County Subdivision	Household population							Group quarters population		
	Total	Householder	Relationship to householder					Total	Institutionalized population	Non-institutionalized population
			Spouse	Child	Other relatives	Nonrelatives				
						Total	Unmarried partner			
PLACE AND COUNTY SUBDIVISION—Con.										
Pell Lake CDP, Walworth County.....	3,707	1,350	680	1,229	205	243	127	15	0	15
Pembine CDP, Marinette County.....	193	80	43	53	9	8	4	0	0	0
Pembine town, Marinette County.....	889	398	216	195	34	46	32	0	0	0
Pence CDP, Iron County.....	131	60	37	25	3	6	3	0	0	0
Pence town, Iron County.....	163	75	48	30	4	6	3	0	0	0
Pensaukee town, Oconto County.....	1,377	567	356	337	34	83	55	4	0	4
Pepin village, Pepin County.....	790	399	193	154	11	33	22	47	47	0
Pepin town, Pepin County.....	721	303	191	179	24	24	16	0	0	0
Perry town, Dane County.....	729	280	191	213	18	27	13	0	0	0
Pershing town, Taylor County.....	180	77	37	40	9	17	13	0	0	0
Peru town, Dunn County.....	242	92	69	63	12	6	2	0	0	0
Peshtigo city, Marinette County.....	3,253	1,469	634	922	62	166	99	249	245	4
Peshtigo town, Marinette County.....	4,053	1,617	1,114	1,080	92	150	85	4	0	4
Pewaukee city, Waukesha County.....	13,089	5,410	3,447	3,557	262	413	217	106	98	8
Pewaukee village, Waukesha County.....	8,132	3,903	1,562	2,053	207	407	206	34	20	14
Phelps town, Vilas County.....	1,147	544	309	211	28	55	39	53	53	0
Phillips city, Price County.....	1,391	695	236	347	21	92	59	87	87	0
Piehl town, Oneida County.....	86	41	24	19	0	2	1	0	0	0
Pierce town, Kewaunee County.....	833	343	210	212	22	46	28	0	0	0
Pigeon town, Trempealeau County.....	891	307	208	319	27	30	16	0	0	0
Pigeon Falls village, Trempealeau County....	374	172	86	84	8	24	15	37	37	0
Pilsen town, Bayfield County.....	210	99	61	39	4	7	5	0	0	0
Pine Grove town, Portage County.....	937	359	196	268	59	55	27	0	0	0
Pine Lake town, Oneida County.....	2,732	1,136	683	664	84	165	74	8	0	8
Pine River town, Lincoln County.....	1,869	754	531	484	51	49	30	0	0	0
Pine River CDP, Waushara County.....	147	64	38	34	1	10	7	0	0	0
Pine Valley town, Clark County.....	1,157	461	304	308	52	32	19	0	0	0
Pittsfield town, Brown County.....	2,605	954	718	806	52	75	48	3	0	3
Pittsville city, Wood County.....	861	338	186	278	20	39	23	13	7	6
Plain village, Sauk County.....	773	321	181	214	21	36	21	0	0	0
Plainfield village, Waushara County.....	862	315	174	300	49	24	10	0	0	0
Plainfield town, Waushara County.....	550	207	118	177	15	33	22	0	0	0
Platteville city, Grant County.....	8,471	3,644	1,190	1,498	182	1,957	251	2,753	133	2,620
Platteville town, Grant County.....	1,502	562	363	450	34	93	37	7	0	7
Pleasant Prairie village, Kenosha County....	19,493	7,272	4,507	6,214	776	724	422	226	194	32
Pleasant Springs town, Dane County.....	3,148	1,193	857	888	89	121	66	6	0	6
Pleasant Valley town, Eau Claire County.....	3,035	1,076	842	975	60	82	49	9	0	9
Pleasant Valley town, St. Croix County.....	515	184	124	154	22	31	11	0	0	0
Plover town, Marathon County.....	689	250	171	227	20	21	11	0	0	0
Plover village, Portage County.....	12,080	4,948	2,614	3,551	275	692	390	43	21	22
Plover town, Portage County.....	1,701	639	407	501	61	93	52	0	0	0
Plum City village, Pierce County.....	557	243	114	158	15	27	15	42	42	0
Plum Lake town, Vilas County.....	491	235	139	79	20	18	11	0	0	0
Plymouth town, Juneau County.....	597	245	147	161	16	28	14	0	0	0
Plymouth town, Rock County.....	1,235	460	329	361	46	39	19	0	0	0
Plymouth city, Sheboygan County.....	8,372	3,710	1,794	2,350	152	366	219	73	70	3
Plymouth town, Sheboygan County.....	3,038	1,152	877	872	66	71	44	157	157	0
Polar town, Langlade County.....	984	384	268	273	21	38	24	0	0	0
Polk town, Washington County.....	3,920	1,457	1,054	1,168	131	110	56	17	15	2
Polonia CDP, Portage County.....	526	198	131	169	7	21	12	0	0	0
Poplar village, Douglas County.....	603	229	137	171	20	46	18	0	0	0
Popple River town, Forest County.....	44	23	15	6	0	0	0	0	0	0
Portage city, Columbia County.....	9,197	4,060	1,646	2,538	279	674	376	1,127	1,108	19
Port Edwards village, Wood County.....	1,743	711	401	503	43	85	49	75	75	0
Port Edwards town, Wood County.....	1,427	564	322	419	41	81	49	0	0	0
Porter town, Rock County.....	945	381	251	258	18	37	18	0	0	0
Porterfield town, Marinette County.....	1,971	821	510	504	50	86	60	0	0	0
Portland town, Dodge County.....	1,079	428	274	307	34	36	20	0	0	0
Portland town, Monroe County.....	808	290	194	281	14	29	19	0	0	0
Port Washington city, Ozaukee County.....	10,871	4,704	2,401	3,024	231	511	316	379	336	43
Port Washington town, Ozaukee County.....	1,643	618	385	521	54	65	41	0	0	0
Port Wing CDP, Bayfield County.....	164	87	41	23	3	10	3	0	0	0
Port Wing town, Bayfield County.....	368	187	96	58	10	17	5	0	0	0
Post Lake CDP, Langlade County.....	374	180	111	57	10	16	11	0	0	0
Potosi village, Grant County.....	688	295	163	186	15	29	17	0	0	0
Potosi town, Grant County.....	849	311	199	269	24	46	19	0	0	0
Potter village, Calumet County.....	253	98	59	82	5	9	6	0	0	0
Potter Lake CDP, Walworth County.....	1,107	440	273	311	43	40	21	0	0	0
Pound village, Marinette County.....	377	152	75	104	18	28	18	0	0	0
Pound town, Marinette County.....	1,425	566	350	427	33	49	30	0	0	0

Table 10.

Household Relationship and Group Quarters Population: 2010—Con.

[For information on confidentiality protection, nonsampling error, and definitions, see Selected Appendixes at <www.census.gov/prod/cen2010/cph-1-a.pdf>]

State County Place and County Subdivision	Household population							Group quarters population		
	Total	Householder	Relationship to householder					Total	Institutionalized population	Non-institutionalized population
			Spouse	Child	Other relatives	Nonrelatives				
						Total	Unmarried partner			
PLACE AND COUNTY SUBDIVISION—Con.										
Powers Lake CDP.....	1,610	636	361	461	87	65	39	5	0	5
Kenosha County (part).....	1,134	445	272	324	54	39	20	5	0	5
Walworth County (part).....	476	191	89	137	33	26	19	0	0	0
Poygan town, Winnebago County.....	1,301	520	358	335	38	50	27	0	0	0
Poynette village, Columbia County.....	2,522	1,046	501	782	62	131	78	6	0	6
Poy Sippi CDP, Waushara County.....	371	164	76	107	10	14	7	0	0	0
Poysippi town, Waushara County.....	931	394	223	257	24	33	22	0	0	0
Prairie du Chien city, Crawford County.....	5,198	2,386	1,000	1,427	122	263	174	713	669	44
Prairie du Chien town, Crawford County.....	1,066	460	254	248	41	63	41	7	0	7
Prairie du Sac village, Sauk County.....	3,972	1,649	835	1,184	87	217	131	0	0	0
Prairie du Sac town, Sauk County.....	1,144	447	313	312	35	37	22	0	0	0
Prairie Farm village, Barron County.....	434	201	87	107	15	24	20	39	35	4
Prairie Farm town, Barron County.....	564	207	143	168	16	30	14	0	0	0
Prairie Lake town, Barron County.....	1,529	629	402	370	50	78	45	3	0	3
Prentice village, Price County.....	660	293	123	199	14	31	21	0	0	0
Prentice town, Price County.....	475	186	118	141	14	16	8	0	0	0
Prescott city, Pierce County.....	4,212	1,685	900	1,293	71	263	148	46	41	5
Presque Isle town, Vilas County.....	616	298	202	87	14	15	8	2	0	2
Preston town, Adams County.....	1,393	619	352	292	50	80	42	0	0	0
Preston town, Trempealeau County.....	949	342	220	307	40	40	22	4	0	4
Price town, Langlade County.....	228	94	59	58	5	12	7	0	0	0
Primrose town, Dane County.....	731	282	200	200	12	37	19	0	0	0
Princeton city, Green Lake County.....	1,185	551	231	313	28	62	35	29	20	9
Princeton town, Green Lake County.....	1,434	669	385	280	32	68	45	0	0	0
Pulaski village.....	3,493	1,418	655	1,180	95	145	99	46	16	30
Brown County (part).....	3,275	1,353	621	1,082	83	136	91	46	16	30
Oconto County (part).....	0	0	0	0	0	0	0	0	0	0
Shawano County (part).....	218	65	34	98	12	9	8	0	0	0
Pulaski town, Iowa County.....	400	159	96	113	9	23	15	0	0	0
Pulcifer CDP, Shawano County.....	134	64	28	32	3	7	5	0	0	0
Quincy town, Adams County.....	1,163	573	287	203	45	55	27	0	0	0
Racine city, Racine County.....	77,312	30,530	11,158	25,277	5,258	5,089	2,831	1,548	1,276	272
Radisson village, Sawyer County.....	241	110	36	67	6	22	9	0	0	0
Radisson town, Sawyer County.....	401	171	82	87	26	35	24	4	0	4
Randall town, Kenosha County.....	3,175	1,163	773	991	155	93	48	5	0	5
Randolph village.....	1,691	674	347	556	37	77	42	120	102	18
Columbia County (part).....	472	187	93	158	13	21	13	0	0	0
Dodge County (part).....	1,219	487	254	398	24	56	29	120	102	18
Randolph town, Columbia County.....	769	271	193	275	14	16	13	0	0	0
Random Lake village, Sheboygan County....	1,594	659	357	470	30	78	49	0	0	0
Rantoul town, Calumet County.....	798	272	209	262	33	22	14	0	0	0
Raymond town, Racine County.....	3,864	1,417	990	1,179	155	123	70	6	0	6
Readstown village, Vernon County.....	409	186	73	103	21	26	14	6	0	6
Red Cedar town, Dunn County.....	2,073	755	532	639	51	96	49	13	0	13
Redgranite village, Waushara County.....	1,104	509	188	293	38	76	53	1,045	1,045	0
Red River town, Kewaunee County.....	1,393	562	385	381	26	39	27	0	0	0
Red Springs town, Shawano County.....	910	355	175	239	82	59	39	15	0	15
Reedsburg city, Sauk County.....	9,141	3,795	1,744	2,786	278	538	313	59	52	7
Reedsburg town, Sauk County.....	1,208	464	300	317	68	59	27	85	79	6
Reedsville village, Manitowoc County.....	1,206	472	269	376	40	49	29	0	0	0
Reeseville village, Dodge County.....	705	288	143	204	18	52	29	3	2	1
Reid town, Marathon County.....	1,209	489	311	328	41	40	35	6	0	6
Remington town, Wood County.....	268	118	59	68	9	14	9	0	0	0
Reseburg town, Clark County.....	764	218	153	353	15	25	16	12	6	6
Reserve CDP, Sawyer County.....	429	160	57	120	70	22	15	0	0	0
Rewey village, Iowa County.....	292	119	49	99	8	17	14	0	0	0
Rhine town, Sheboygan County.....	2,125	871	616	525	50	63	33	9	0	9
Rhinelanders city, Oneida County.....	7,439	3,545	1,225	1,892	247	530	280	359	315	44
Rib Falls town, Marathon County.....	993	345	259	342	27	20	14	0	0	0
Rib Lake village, Taylor County.....	864	371	160	259	13	61	36	46	46	0
Rib Lake town, Taylor County.....	852	350	203	223	21	55	16	0	0	0
Rib Mountain CDP, Marathon County.....	5,636	2,232	1,509	1,569	121	205	98	15	0	15
Rib Mountain town, Marathon County.....	6,810	2,650	1,824	1,932	154	250	119	15	0	15
Rice Lake city, Barron County.....	8,227	3,936	1,480	2,027	189	595	315	211	163	48
Rice Lake town, Barron County.....	3,041	1,232	756	837	79	137	83	0	0	0
Richfield town, Adams County.....	158	78	43	29	3	5	5	0	0	0
Richfield village, Washington County.....	11,300	4,170	3,153	3,462	276	239	129	0	0	0
Richfield town, Wood County.....	1,535	557	391	471	45	71	31	93	93	0
Richford town, Waushara County.....	612	203	138	240	18	13	7	0	0	0
Richland town, Richland County.....	1,284	507	326	357	29	65	29	95	95	0
Richland town, Rusk County.....	232	94	53	71	7	7	4	0	0	0

Table 10.

Household Relationship and Group Quarters Population: 2010—Con.

[For information on confidentiality protection, nonsampling error, and definitions, see Selected Appendixes at <www.census.gov/prod/cen2010/cph-1-a.pdf>]

State County Place and County Subdivision	Household population							Group quarters population		
	Total	Householder	Relationship to householder					Total	Institutionalized population	Non-institutionalized population
			Spouse	Child	Other relatives	Nonrelatives				
						Total	Unmarried partner			
PLACE AND COUNTY SUBDIVISION—Con.										
Richland Center city, Richland County.....	5,007	2,361	882	1,291	138	335	168	177	22	155
Richmond town, St. Croix County.....	3,264	1,105	802	1,140	88	129	70	8	3	5
Richmond town, Shawano County.....	1,864	762	493	493	44	72	52	0	0	0
Richmond town, Walworth County.....	1,879	758	454	487	75	105	46	5	0	5
Richwood town, Richland County.....	533	233	127	126	19	28	18	0	0	0
Ridgeland village, Dunn County.....	273	127	57	70	6	13	8	0	0	0
Ridgeville town, Monroe County.....	493	184	108	166	19	16	11	8	0	8
Ridgeway village, Iowa County.....	643	267	126	186	18	46	23	10	0	10
Ridgeway town, Iowa County.....	568	231	152	146	13	26	14	0	0	0
Rietbrock town, Marathon County.....	973	332	241	356	26	18	9	8	0	8
Ringle town, Marathon County.....	1,711	619	461	526	46	59	30	0	0	0
Rio village, Columbia County.....	1,059	436	223	315	34	51	26	0	0	0
Ripon city, Fond du Lac County.....	6,766	3,053	1,382	1,813	169	349	194	967	80	887
Ripon town, Fond du Lac County.....	1,400	545	371	406	33	45	21	0	0	0
River Falls city.....	12,461	5,150	2,093	2,943	289	1,986	397	2,539	68	2,471
Pierce County (part).....	9,369	3,768	1,448	2,169	230	1,754	296	2,482	12	2,470
St. Croix County (part).....	3,092	1,382	645	774	59	232	101	57	56	1
River Falls town, Pierce County.....	2,264	852	587	686	46	93	56	7	0	7
River Hills village, Milwaukee County.....	1,597	595	444	474	49	35	12	0	0	0
Riverview town, Oconto County.....	725	378	206	86	12	43	35	0	0	0
Roberts village, St. Croix County.....	1,651	625	325	555	42	104	68	0	0	0
Rochester village, Racine County.....	3,655	1,343	905	1,160	112	135	74	27	0	27
Rock town, Rock County.....	3,115	1,240	649	838	185	203	125	81	81	0
Rock town, Wood County.....	855	318	229	253	22	33	19	0	0	0
Rockbridge town, Richland County.....	734	293	206	213	10	12	6	0	0	0
Rock Creek town, Dunn County.....	1,000	359	242	326	33	40	18	0	0	0
Rockdale village, Dane County.....	214	89	49	60	6	10	5	0	0	0
Rock Elm town, Pierce County.....	485	191	122	129	20	23	10	0	0	0
Rock Falls town, Lincoln County.....	618	266	176	136	12	28	21	0	0	0
Rockland town, Brown County.....	1,734	595	461	601	38	39	24	0	0	0
Rockland village, La Crosse County.....	594	228	130	189	16	31	23	0	0	0
Rockland town, Manitowoc County.....	1,001	357	261	320	26	37	20	0	0	0
Rock Springs village, Sauk County.....	362	137	68	105	21	31	22	0	0	0
Rolling town, Langlade County.....	1,504	576	391	396	59	82	40	0	0	0
Rome town, Adams County.....	2,720	1,282	844	426	66	102	69	0	0	0
Rome CDP, Jefferson County.....	689	267	163	210	27	22	12	0	0	0
Roosevelt town, Burnett County.....	195	83	55	39	8	10	4	4	0	4
Roosevelt town, Taylor County.....	473	181	112	144	14	22	13	0	0	0
Rose town, Waushara County.....	637	272	167	137	28	33	19	3	0	3
Rosendale village, Fond du Lac County.....	1,063	407	250	343	26	37	26	0	0	0
Rosendale town, Fond du Lac County.....	695	275	181	193	24	22	14	0	0	0
Rosholt village, Portage County.....	506	208	96	160	19	23	18	0	0	0
Ross town, Forest County.....	136	65	39	22	1	9	4	0	0	0
Rothschild village, Marathon County.....	5,223	2,199	1,213	1,437	131	243	121	46	0	46
Round Lake town, Sawyer County.....	977	457	275	169	28	48	25	0	0	0
Roxbury town, Dane County.....	1,794	663	474	537	39	81	43	0	0	0
Royalton town, Waupaca County.....	1,434	588	383	370	28	65	38	0	0	0
Rubicon town, Dodge County.....	2,207	780	559	689	103	76	42	0	0	0
Ruby town, Chippewa County.....	494	176	107	179	7	25	12	0	0	0
Rudolph village, Wood County.....	434	179	104	124	5	22	17	5	0	5
Rudolph town, Wood County.....	1,028	418	276	290	11	33	23	0	0	0
Rushford town, Winnebago County.....	1,561	613	403	443	47	55	37	0	0	0
Rush River town, St. Croix County.....	496	194	126	145	10	21	12	12	0	12
Rusk town, Burnett County.....	409	183	101	83	22	20	9	0	0	0
Rusk town, Rusk County.....	505	215	129	125	18	18	15	20	0	20
Russell town, Bayfield County.....	1,270	461	202	425	90	92	55	9	0	9
Russell town, Lincoln County.....	677	276	149	189	22	41	31	0	0	0
Russell town, Sheboygan County.....	377	149	103	102	10	13	5	0	0	0
Rutland town, Dane County.....	1,966	760	541	542	53	70	38	0	0	0
St. Cloud village, Fond du Lac County.....	477	208	122	120	10	17	10	0	0	0
St. Croix Falls city, Polk County.....	2,069	967	378	544	54	126	64	64	59	5
St. Croix Falls town, Polk County.....	1,165	461	303	319	32	50	29	0	0	0
St. Francis city, Milwaukee County.....	9,063	4,494	1,646	1,981	347	595	354	302	140	162
St. Germain town, Vilas County.....	2,078	953	588	404	36	97	67	7	5	2
St. Joseph CDP, La Crosse County.....	423	159	103	143	5	13	9	80	0	80
St. Joseph town, St. Croix County.....	3,810	1,388	1,005	1,183	79	155	85	32	0	32
St. Lawrence town, Waupaca County.....	710	298	189	178	17	28	17	0	0	0
St. Marie town, Green Lake County.....	351	153	104	76	10	8	2	0	0	0
St. Nazianz village, Manitowoc County.....	783	324	161	208	43	47	28	0	0	0
St. Peter CDP, Fond du Lac County.....	1,489	533	419	464	23	50	25	0	0	0
Salem town, Kenosha County.....	12,029	4,486	2,598	3,803	502	640	356	38	18	20

Table 10.

Household Relationship and Group Quarters Population: 2010—Con.

[For information on confidentiality protection, nonsampling error, and definitions, see Selected Appendixes at <www.census.gov/prod/cen2010/cph-1-a.pdf>]

State County Place and County Subdivision	Household population							Group quarters population		
	Total	Householder	Relationship to householder					Total	Institutionalized population	Non-institutionalized population
			Spouse	Child	Other relatives	Nonrelatives				
						Total	Unmarried partner			
PLACE AND COUNTY SUBDIVISION—Con.										
Salem town, Pierce County.....	510	190	125	163	10	22	11	0	0	0
Sampson town, Chippewa County.....	892	364	218	242	34	34	24	0	0	0
Sanborn town, Ashland County.....	1,331	467	141	470	137	116	77	0	0	0
Sand Creek town, Dunn County.....	570	240	137	145	10	38	18	0	0	0
Sand Lake town, Burnett County.....	531	220	117	135	30	29	21	0	0	0
Sand Lake town, Sawyer County.....	813	364	191	182	42	34	26	0	0	0
Sandy Hook CDP, Grant County.....	309	131	85	74	4	15	7	0	0	0
Saratoga town, Wood County.....	5,142	2,085	1,311	1,311	155	280	156	0	0	0
Sarona town, Washburn County.....	378	162	81	88	13	34	21	6	0	6
Sauk City village, Sauk County.....	3,298	1,431	647	946	84	190	101	112	106	6
Saukville village, Ozaukee County.....	4,445	1,766	947	1,418	123	191	112	6	0	6
Saukville town, Ozaukee County.....	1,822	704	500	505	67	46	19	0	0	0
Saxeville town, Waushara County.....	986	421	277	208	34	46	28	0	0	0
Saxon CDP, Iron County.....	90	45	18	17	6	4	3	0	0	0
Saxon town, Iron County.....	324	147	83	74	8	12	8	0	0	0
Sayner CDP, Vilas County.....	207	97	48	42	8	12	8	0	0	0
Scandinavia village, Waupaca County.....	363	147	70	109	12	25	9	0	0	0
Scandinavia town, Waupaca County.....	1,066	426	292	285	28	35	20	0	0	0
Schleswig town, Manitowoc County.....	1,963	763	546	558	37	59	31	0	0	0
Schley town, Lincoln County.....	934	378	233	249	31	43	37	0	0	0
Schoepke town, Oneida County.....	387	188	103	69	6	21	16	0	0	0
Schofield city, Marathon County.....	2,169	994	381	558	71	165	94	0	0	0
Scott town, Brown County.....	3,523	1,337	927	1,048	60	151	71	22	0	22
Scott town, Burnett County.....	485	250	138	52	18	27	17	9	9	0
Scott town, Columbia County.....	905	290	187	373	27	28	20	0	0	0
Scott town, Crawford County.....	462	183	120	118	13	28	14	0	0	0
Scott town, Lincoln County.....	1,432	537	388	427	36	44	28	0	0	0
Scott town, Monroe County.....	135	48	32	36	13	6	3	0	0	0
Scott town, Sheboygan County.....	1,809	697	468	505	57	82	48	27	27	0
Seif town, Clark County.....	172	86	42	35	4	5	4	0	0	0
Seneca town, Crawford County.....	866	338	215	262	22	29	22	0	0	0
Seneca town, Green Lake County.....	408	165	122	99	5	17	9	0	0	0
Seneca town, Shawano County.....	554	212	136	152	30	24	14	4	0	4
Seneca town, Wood County.....	1,120	411	291	326	33	59	20	0	0	0
Sevastopol town, Door County.....	2,628	1,138	774	580	46	90	53	0	0	0
Seven Mile Creek town, Juneau County.....	358	155	70	83	19	31	17	0	0	0
Sextonville CDP, Richland County.....	551	207	101	179	24	40	23	0	0	0
Seymour CDP, Eau Claire County.....	1,418	574	362	379	42	61	40	0	0	0
Seymour town, Eau Claire County.....	3,200	1,232	837	897	95	139	82	9	0	9
Seymour town, Lafayette County.....	446	143	94	176	17	16	6	0	0	0
Seymour city, Outagamie County.....	3,446	1,458	691	1,059	70	168	102	5	0	5
Seymour town, Outagamie County.....	1,193	438	318	380	26	31	22	0	0	0
Shanagolden town, Ashland County.....	125	55	31	32	2	5	3	0	0	0
Sharon town, Portage County.....	1,982	775	516	580	42	69	32	0	0	0
Sharon village, Walworth County.....	1,605	594	294	528	86	103	62	0	0	0
Sharon town, Walworth County.....	907	346	222	256	48	35	24	0	0	0
Shawano city, Shawano County.....	8,851	3,960	1,611	2,410	314	556	335	454	397	57
Sheboygan city, Sheboygan County.....	48,335	20,308	8,823	14,457	1,867	2,880	1,617	953	766	187
Sheboygan town, Sheboygan County.....	7,250	2,999	1,904	1,976	120	251	145	21	14	7
Sheboygan Falls city, Sheboygan County.....	7,716	3,480	1,746	2,040	130	320	212	59	59	0
Sheboygan Falls town, Sheboygan County..	1,718	706	462	439	56	55	34	0	0	0
Shelby town, La Crosse County.....	4,705	1,918	1,252	1,261	100	174	107	10	0	10
Sheldon town, Monroe County.....	727	208	148	336	19	16	12	0	0	0
Sheldon village, Rusk County.....	237	116	53	53	4	11	8	0	0	0
Shell Lake city, Washburn County.....	1,282	594	274	326	44	44	25	65	65	0
Sheridan town, Dunn County.....	454	175	116	130	15	18	15	0	0	0
Sherman town, Clark County.....	882	284	202	354	18	24	11	0	0	0
Sherman town, Dunn County.....	849	337	221	207	31	53	28	0	0	0
Sherman town, Iron County.....	288	150	89	32	9	8	5	2	2	0
Sherman town, Sheboygan County.....	1,505	566	393	451	47	48	27	0	0	0
Sherry town, Wood County.....	803	296	195	254	25	33	15	0	0	0
Sherwood village, Calumet County.....	2,713	986	754	874	32	67	48	0	0	0
Sherwood town, Clark County.....	220	93	55	60	7	5	4	0	0	0
Shields town, Dodge County.....	554	219	141	145	16	33	15	0	0	0
Shields town, Marquette County.....	550	248	142	102	27	31	23	0	0	0
Shiocton village, Outagamie County.....	921	372	178	291	31	49	29	0	0	0
Shorewood village, Milwaukee County.....	13,162	6,381	2,427	3,006	255	1,093	406	0	0	0
Shorewood Hills village, Dane County.....	1,562	620	434	465	11	32	21	3	0	3
Shullsburg city, Lafayette County.....	1,226	534	255	359	20	58	36	0	0	0
Shullsburg town, Lafayette County.....	354	135	89	106	12	12	7	0	0	0
Sigel town, Chippewa County.....	1,044	390	254	312	32	56	32	0	0	0
Sigel town, Wood County.....	1,051	423	299	265	29	35	16	0	0	0

Table 10.

Household Relationship and Group Quarters Population: 2010—Con.

[For information on confidentiality protection, nonsampling error, and definitions, see Selected Appendixes at <www.census.gov/prod/cen2010/cph-1-a.pdf>]

State County Place and County Subdivision	Household population							Group quarters population		
	Total	House- holder	Relationship to householder					Total	Institution- alized population	Non- institution- alized population
			Spouse	Child	Other relatives	Nonrelatives				
						Total	Unmarried partner			
PLACE AND COUNTY SUBDIVISION—Con.										
Silver Cliff town, Marinette County.....	491	218	143	106	9	15	8	0	0	0
Silver Lake village, Kenosha County.....	2,406	908	476	787	109	126	80	5	5	0
Sioux Creek town, Barron County.....	655	235	157	218	20	25	16	0	0	0
Siren village, Burnett County.....	798	376	141	211	22	48	30	8	0	8
Siren town, Burnett County.....	936	408	217	209	41	61	39	0	0	0
Sister Bay village, Door County.....	798	457	184	110	16	31	16	78	78	0
Skanawan town, Lincoln County.....	391	165	114	89	13	10	3	0	0	0
Slinger village, Washington County.....	5,038	2,029	1,070	1,553	140	246	143	30	0	30
Smelser town, Grant County.....	794	301	209	247	9	28	14	0	0	0
Sobieski CDP, Oconto County.....	259	97	57	76	7	22	11	0	0	0
Soldiers Grove village, Crawford County.....	530	251	94	134	18	33	22	62	58	4
Solon Springs village, Douglas County.....	600	263	132	167	5	33	25	0	0	0
Solon Springs town, Douglas County.....	910	380	233	238	21	38	29	0	0	0
Somers town, Kenosha County.....	8,766	3,667	1,879	2,295	376	549	258	831	0	831
Somerset village, St. Croix County.....	2,611	990	434	911	61	215	132	24	0	24
Somerset town, St. Croix County.....	4,036	1,391	952	1,379	155	159	108	0	0	0
Somo town, Lincoln County.....	114	52	27	21	3	11	4	0	0	0
South Fork town, Rusk County.....	120	59	30	23	4	4	4	0	0	0
South Lancaster town, Grant County.....	715	266	169	230	16	34	24	128	128	0
South Milwaukee city, Milwaukee County.....	20,884	9,043	3,913	5,850	823	1,255	735	272	202	70
South Wayne village, Lafayette County.....	489	206	93	146	11	33	19	0	0	0
Sparta city, Monroe County.....	9,263	3,986	1,568	2,625	383	701	416	259	231	28
Sparta town, Monroe County.....	3,030	1,128	776	885	91	150	74	98	98	0
Spencer village, Marathon County.....	1,925	816	412	547	46	104	71	0	0	0
Spencer town, Marathon County.....	1,572	550	401	521	29	71	33	9	0	9
Spider Lake town, Sawyer County.....	351	183	98	37	15	18	10	0	0	0
Spirit town, Price County.....	277	123	69	65	5	15	8	0	0	0
Spooner city, Washburn County.....	2,568	1,180	439	710	76	163	85	114	94	20
Spooner town, Washburn County.....	703	296	187	179	17	24	12	3	3	0
Spring Brook town, Dunn County.....	1,558	582	415	445	44	72	34	0	0	0
Springbrook town, Washburn County.....	445	214	96	90	11	34	22	0	0	0
Springdale town, Dane County.....	1,904	717	520	554	41	72	43	0	0	0
Springfield town, Dane County.....	2,734	1,014	701	842	54	123	62	0	0	0
Springfield town, Jackson County.....	623	211	140	227	22	23	17	0	0	0
Springfield town, Marquette County.....	830	365	214	189	23	39	20	0	0	0
Springfield town, St. Croix County.....	932	350	235	269	50	28	13	0	0	0
Springfield CDP, Walworth County.....	158	61	34	43	11	9	4	0	0	0
Spring Green village, Sauk County.....	1,569	690	348	442	26	63	41	59	53	6
Spring Green town, Sauk County.....	1,697	716	425	452	39	65	50	0	0	0
Spring Grove town, Green County.....	874	316	223	263	28	44	20	0	0	0
Spring Lake town, Pierce County.....	563	224	153	144	17	25	15	0	0	0
Spring Prairie town, Walworth County.....	2,181	802	578	630	73	98	37	0	0	0
Springvale town, Columbia County.....	520	202	135	157	13	13	6	0	0	0
Springvale town, Fond du Lac County.....	707	271	175	200	32	29	12	0	0	0
Spring Valley village.....	1,314	547	295	392	19	61	39	38	38	0
Pierce County (part).....	1,308	544	293	392	19	60	38	38	38	0
St. Croix County (part).....	6	3	2	0	0	1	1	0	0	0
Spring Valley town, Rock County.....	746	289	190	200	33	34	23	0	0	0
Springville town, Adams County.....	1,318	538	297	323	78	82	41	0	0	0
Springwater town, Waushara County.....	1,272	607	347	236	17	65	38	2	0	2
Spruce town, Oconto County.....	835	368	203	210	19	35	23	0	0	0
Stanfold town, Barron County.....	713	273	170	209	25	36	22	6	0	6
Stanley town, Barron County.....	2,540	984	668	722	61	105	57	6	0	6
Stanley city.....	2,102	930	380	606	56	130	90	1,506	1,500	6
Chippewa County (part).....	2,096	928	379	604	56	129	89	1,506	1,500	6
Clark County (part).....	6	2	1	2	0	1	1	0	0	0
Stanton town, Dunn County.....	791	299	197	220	26	49	26	0	0	0
Stanton town, St. Croix County.....	900	347	226	262	22	43	23	0	0	0
Stark town, Vernon County.....	359	147	103	91	2	16	7	4	0	4
Star Prairie village, St. Croix County.....	561	230	109	180	14	28	20	0	0	0
Star Prairie town, St. Croix County.....	3,501	1,296	829	1,098	104	174	97	3	0	3
Stella town, Oneida County.....	650	263	175	169	19	24	18	0	0	0
Stephenson town, Marinette County.....	2,990	1,404	803	516	95	172	109	16	5	11
Sterling town, Polk County.....	790	335	187	195	33	40	28	0	0	0
Sterling town, Vernon County.....	633	233	161	208	11	20	9	0	0	0
Stetsonville village, Taylor County.....	541	242	115	143	17	24	18	0	0	0
Stettin town, Marathon County.....	2,554	999	687	736	56	76	48	0	0	0
Steuben village, Crawford County.....	131	51	27	42	3	8	4	0	0	0
Stevens Point city, Portage County.....	23,387	10,598	3,699	5,019	532	3,539	819	3,330	178	3,152
Stiles town, Oconto County.....	1,489	603	349	404	48	85	53	0	0	0

Table 10.

Household Relationship and Group Quarters Population: 2010—Con.

[For information on confidentiality protection, nonsampling error, and definitions, see Selected Appendixes at <www.census.gov/prod/cen2010/cph-1-a.pdf>]

State County Place and County Subdivision	Household population							Group quarters population		
	Total	Householder	Relationship to householder					Total	Institutionalized population	Non-institutionalized population
			Spouse	Child	Other relatives	Nonrelatives				
						Total	Unmarried partner			
PLACE AND COUNTY SUBDIVISION—Con.										
Stinnett town, Washburn County.....	246	103	59	69	3	12	10	0	0	0
Stockbridge village, Calumet County.....	636	292	162	140	7	35	25	0	0	0
Stockbridge town, Calumet County.....	1,456	581	409	388	28	50	28	0	0	0
Stockholm village, Pepin County.....	66	36	19	8	1	2	1	0	0	0
Stockholm town, Pepin County.....	197	83	51	49	8	6	5	0	0	0
Stockton town, Portage County.....	2,917	1,087	784	910	55	81	54	0	0	0
Stoddard village, Vernon County.....	774	335	174	202	17	46	31	0	0	0
Stone Lake CDP.....	178	87	37	39	3	12	8	0	0	0
Sawyer County (part).....	112	50	21	28	3	10	7	0	0	0
Washburn County (part).....	66	37	16	11	0	2	1	0	0	0
Stone Lake town, Washburn County.....	508	218	122	122	20	26	16	0	0	0
Stoughton city, Dane County.....	12,348	5,133	2,531	3,741	284	659	394	263	247	16
Stratford village, Marathon County.....	1,578	666	338	477	36	61	36	0	0	0
Strickland town, Rusk County.....	272	113	61	67	23	8	6	8	0	8
Strongs Prairie town, Adams County.....	1,150	530	271	226	50	73	47	0	0	0
Strum village, Trempealeau County.....	1,066	440	215	329	28	54	30	48	31	17
Stubbs town, Rusk County.....	579	236	141	143	27	32	18	0	0	0
Sturgeon Bay city, Door County.....	8,886	4,288	1,822	2,158	177	441	256	258	206	52
Sturgeon Bay town, Door County.....	808	361	233	161	20	33	17	10	0	10
Sturtevant village, Racine County.....	5,130	2,103	990	1,533	205	299	186	1,840	1,816	24
Suamico village, Brown County.....	11,333	4,092	2,962	3,696	193	390	220	13	0	13
Sugar Camp town, Oneida County.....	1,694	729	454	410	33	68	45	0	0	0
Sugar Creek town, Walworth County.....	3,926	1,460	934	1,221	132	179	104	17	0	17
Sullivan village, Jefferson County.....	669	304	132	169	29	35	23	0	0	0
Sullivan town, Jefferson County.....	2,208	900	537	595	77	99	59	0	0	0
Summit town, Douglas County.....	1,063	438	277	272	35	41	25	0	0	0
Summit town, Juneau County.....	646	250	161	162	39	34	21	0	0	0
Summit town, Langlade County.....	163	71	45	37	3	7	5	0	0	0
Summit town, Waukesha County.....	4,570	1,727	1,218	1,377	124	124	69	104	98	6
Summit Lake CDP, Langlade County.....	144	63	27	39	0	15	6	0	0	0
Sumner town, Barron County.....	798	280	190	227	45	56	27	0	0	0
Sumner town, Jefferson County.....	825	356	197	186	39	47	27	7	0	7
Sumner town, Trempealeau County.....	810	307	195	236	29	43	23	0	0	0
Sumpter town, Sauk County.....	1,172	444	194	380	73	81	44	19	0	19
Sun Prairie city, Dane County.....	29,262	11,636	5,827	9,192	837	1,770	967	102	82	20
Sun Prairie town, Dane County.....	2,321	826	553	739	89	114	59	5	0	5
Superior city, Douglas County.....	26,053	11,670	4,341	6,836	891	2,315	1,194	1,191	393	798
Superior village, Douglas County.....	664	299	154	165	16	30	17	0	0	0
Superior town, Douglas County.....	2,166	852	580	562	78	94	50	0	0	0
Suring village, Oconto County.....	503	232	91	144	12	24	15	41	41	0
Sussex village, Waukesha County.....	10,518	4,039	2,429	3,506	205	339	215	0	0	0
Swiss town, Burnett County.....	790	355	166	161	47	61	27	0	0	0
Sylvan town, Richland County.....	551	183	115	203	25	25	10	4	0	4
Sylvester town, Green County.....	1,004	364	272	316	24	28	15	0	0	0
Taft town, Taylor County.....	430	160	108	139	8	15	12	0	0	0
Tainter town, Dunn County.....	2,311	979	614	557	54	107	63	8	0	8
Tainter Lake CDP, Dunn County.....	2,234	952	598	530	43	111	67	8	0	8
Taycheedah CDP, Fond du Lac County.....	704	273	189	195	21	26	19	0	0	0
Taycheedah town, Fond du Lac County.....	4,205	1,602	1,188	1,189	87	139	80	0	0	0
Taylor village, Jackson County.....	476	212	78	123	18	45	33	0	0	0
Tennyson village, Grant County.....	355	144	79	106	9	17	13	0	0	0
Texas town, Marathon County.....	1,615	645	443	413	59	55	31	0	0	0
Theresa village, Dodge County.....	1,262	539	294	339	43	47	32	0	0	0
Theresa town, Dodge County.....	1,075	386	274	348	27	40	25	0	0	0
Thiensville village, Ozaukee County.....	3,235	1,532	698	802	71	132	68	0	0	0
Thornapple town, Rusk County.....	774	324	185	199	29	37	20	0	0	0
Thornton CDP, Shawano County.....	65	29	19	12	2	3	1	0	0	0
Thorp city, Clark County.....	1,556	712	283	433	34	94	49	65	58	7
Thorp town, Clark County.....	808	273	168	318	21	28	13	0	0	0
Three Lakes CDP, Oneida County.....	605	299	131	133	13	29	22	0	0	0
Three Lakes town, Oneida County.....	2,096	996	544	423	48	85	67	35	11	24
Tichigan CDP, Racine County.....	5,133	1,886	1,320	1,630	112	185	109	0	0	0
Tiffany town, Dunn County.....	618	242	165	172	18	21	10	0	0	0
Tigerton village, Shawano County.....	741	332	130	201	29	49	31	0	0	0
Tilden town, Chippewa County.....	1,477	546	376	458	45	52	26	8	0	8
Tilleda CDP, Shawano County.....	87	38	17	24	3	5	5	4	0	4
Tipler town, Florence County.....	139	68	32	22	7	10	4	3	3	0
Tomah city, Monroe County.....	8,769	3,900	1,493	2,515	284	577	326	324	243	81
Tomah town, Monroe County.....	1,400	533	354	418	21	74	32	0	0	0
Tomahawk city, Lincoln County.....	3,257	1,480	637	850	97	193	86	140	123	17

Table 10.

Household Relationship and Group Quarters Population: 2010—Con.

[For information on confidentiality protection, nonsampling error, and definitions, see Selected Appendixes at <www.census.gov/prod/cen2010/cph-1-a.pdf>]

State County Place and County Subdivision	Household population							Group quarters population		
	Total	House- holder	Relationship to householder					Total	Institution- alized population	Non- institution- alized population
			Spouse	Child	Other relatives	Nonrelatives				
						Total	Unmarried partner			
PLACE AND COUNTY SUBDIVISION—Con.										
Tomahawk town, Lincoln County.....	416	193	104	75	15	29	21	0	0	0
Tony village, Rusk County.....	113	47	20	28	5	13	6	0	0	0
Townsend CDP, Oconto County.....	146	72	29	34	1	10	7	0	0	0
Townsend town, Oconto County.....	979	464	292	150	32	41	28	0	0	0
Trade Lake town, Burnett County.....	815	350	214	189	18	44	22	8	0	8
Trego CDP, Washburn County.....	227	97	53	49	13	15	9	0	0	0
Trego town, Washburn County.....	932	390	243	211	33	55	35	0	0	0
Trempealeau village, Trempealeau County..	1,529	704	336	380	26	83	49	0	0	0
Trempealeau town, Trempealeau County.....	1,756	689	466	502	47	52	38	0	0	0
Trenton town, Dodge County.....	1,293	464	328	411	41	49	27	0	0	0
Trenton town, Pierce County.....	1,826	718	459	518	43	88	58	3	0	3
Trenton town, Washington County.....	4,725	1,721	1,243	1,438	145	178	89	7	0	7
Trimbelle town, Pierce County.....	1,672	635	418	493	51	75	51	7	0	7
Tripp town, Bayfield County.....	231	91	53	59	9	19	13	0	0	0
Troy town, St. Croix County.....	4,705	1,665	1,232	1,577	81	150	84	0	0	0
Troy town, Sauk County.....	794	295	190	257	18	34	18	0	0	0
Troy town, Walworth County.....	2,350	914	601	609	122	104	60	3	0	3
True town, Rusk County.....	296	110	73	92	13	8	3	0	0	0
Tunnel City CDP, Monroe County.....	106	49	25	21	5	6	3	0	0	0
Turtle town, Rock County.....	2,371	956	599	654	67	95	54	17	0	17
Turtle Lake village.....	1,050	492	163	254	59	82	47	0	0	0
Barron County (part).....	957	455	151	220	55	76	44	0	0	0
Polk County (part).....	93	37	12	34	4	6	3	0	0	0
Turtle Lake CDP, Walworth County.....	343	144	72	84	19	24	16	0	0	0
Turtle Lake town, Barron County.....	624	242	146	187	16	33	18	0	0	0
Tustin CDP, Waushara County.....	117	57	29	21	5	5	5	0	0	0
Twin Lakes village, Kenosha County.....	5,981	2,345	1,223	1,841	236	336	206	8	0	8
Two Creeks town, Manitowoc County.....	437	169	103	142	6	17	8	0	0	0
Two Rivers city, Manitowoc County.....	11,613	5,119	2,476	3,113	296	609	333	99	75	24
Two Rivers town, Manitowoc County.....	1,795	759	501	424	38	73	49	0	0	0
Underhill town, Oconto County.....	882	350	217	232	44	39	25	0	0	0
Union town, Burnett County.....	340	163	87	65	8	17	13	0	0	0
Union town, Door County.....	999	384	260	293	17	45	29	0	0	0
Union town, Eau Claire County.....	2,643	983	616	779	104	161	74	20	0	20
Union town, Pierce County.....	609	231	138	200	20	20	14	0	0	0
Union town, Rock County.....	2,099	782	527	645	59	86	52	0	0	0
Union town, Vernon County.....	700	211	152	307	13	17	11	0	0	0
Union town, Waupaca County.....	806	320	203	225	21	37	30	0	0	0
Union Center village, Juneau County.....	200	95	48	38	5	14	10	0	0	0
Union Grove village, Racine County.....	4,716	1,881	912	1,538	161	224	127	199	72	127
Unity town, Clark County.....	878	269	182	370	27	30	16	0	0	0
Unity village.....	343	145	80	93	13	12	6	0	0	0
Clark County (part).....	139	61	33	35	6	4	1	0	0	0
Marathon County (part).....	204	84	47	58	7	8	5	0	0	0
Unity town, Trempealeau County.....	506	193	120	143	11	39	23	0	0	0
Upham town, Langlade County.....	676	320	185	125	14	32	14	0	0	0
Utica town, Crawford County.....	661	267	153	179	25	37	27	0	0	0
Utica town, Winnebago County.....	1,290	514	343	338	30	65	39	9	0	9
Valders village, Manitowoc County.....	962	406	208	281	29	38	25	0	0	0
Vance Creek town, Barron County.....	669	258	146	210	8	47	31	0	0	0
Vandenbroek town, Outagamie County.....	1,474	516	411	487	31	29	20	0	0	0
Van Dyne CDP, Fond du Lac County.....	279	113	68	79	7	12	9	0	0	0
Vermont town, Dane County.....	819	325	224	217	13	40	23	0	0	0
Vernon town, Waukesha County.....	7,542	2,790	2,144	2,174	239	195	114	59	59	0
Verona city, Dane County.....	10,559	4,223	2,297	3,462	175	402	232	60	60	0
Verona town, Dane County.....	1,948	746	538	548	57	59	31	0	0	0
Vesper village, Wood County.....	584	246	130	156	8	44	30	0	0	0
Vienna town, Dane County.....	1,482	540	380	476	25	61	31	0	0	0
Vilas town, Langlade County.....	233	93	58	69	5	8	8	0	0	0
Vinland town, Winnebago County.....	1,765	721	502	422	57	63	39	0	0	0
Viola village.....	699	279	140	212	27	41	23	0	0	0
Richland County (part).....	477	183	94	157	15	28	15	0	0	0
Vernon County (part).....	222	96	46	55	12	13	8	0	0	0
Viroqua city, Vernon County.....	4,187	2,029	792	1,085	89	192	123	175	148	27
Viroqua town, Vernon County.....	1,631	637	429	471	38	56	31	87	87	0
Wabeno CDP, Forest County.....	575	242	96	162	36	39	19	0	0	0
Wabeno town, Forest County.....	1,166	483	202	318	75	88	53	0	0	0
Wagner town, Marinette County.....	681	304	197	142	19	19	12	0	0	0
Waldo village, Sheboygan County.....	503	197	108	153	8	37	17	0	0	0
Waldwick town, Iowa County.....	469	188	117	135	10	19	15	4	0	4

Table 10.

Household Relationship and Group Quarters Population: 2010—Con.

[For information on confidentiality protection, nonsampling error, and definitions, see Selected Appendixes at <www.census.gov/prod/cen2010/cph-1-a.pdf>]

State County Place and County Subdivision	Household population							Group quarters population		
	Total	Householder	Relationship to householder					Total	Institutionalized population	Non-institutionalized population
			Spouse	Child	Other relatives	Nonrelatives				
						Total	Unmarried partner			
PLACE AND COUNTY SUBDIVISION—Con.										
Wales village, Waukesha County.....	2,549	949	650	822	57	71	51	0	0	0
Walworth village, Walworth County.....	2,757	1,068	529	904	122	134	82	59	53	6
Walworth town, Walworth County.....	1,702	644	400	501	85	72	37	0	0	0
Warner town, Clark County.....	663	214	164	260	6	19	8	6	0	6
Warren town, St. Croix County.....	1,591	548	401	510	61	71	34	0	0	0
Warren town, Waushara County.....	668	268	160	177	28	35	23	0	0	0
Warrens village, Monroe County.....	363	154	75	108	12	14	11	0	0	0
Wascott town, Douglas County.....	676	340	199	85	19	33	23	87	87	0
Washburn city, Bayfield County.....	2,009	934	397	511	58	109	62	108	108	0
Washburn town, Bayfield County.....	530	222	158	121	13	16	11	0	0	0
Washburn town, Clark County.....	290	115	71	77	12	15	7	0	0	0
Washington town, Door County.....	708	342	204	124	13	25	18	0	0	0
Washington town, Eau Claire County.....	7,097	2,758	1,788	2,023	182	346	154	85	0	85
Washington town, Green County.....	809	308	217	222	25	37	22	0	0	0
Washington town, La Crosse County.....	558	207	152	170	11	18	10	0	0	0
Washington town, Rusk County.....	339	153	88	66	13	19	12	0	0	0
Washington town, Sauk County.....	998	320	216	362	52	48	24	9	7	2
Washington town, Shawano County.....	1,895	854	510	400	43	88	53	0	0	0
Washington town, Vilas County.....	1,450	679	398	288	28	57	40	1	1	0
Waterford village, Racine County.....	5,368	2,114	1,175	1,688	160	231	139	0	0	0
Waterford town, Racine County.....	6,344	2,322	1,628	2,005	157	232	132	0	0	0
Waterloo town, Grant County.....	550	224	136	150	16	24	18	0	0	0
Waterloo city, Jefferson County.....	3,314	1,331	684	1,022	110	167	94	19	0	19
Waterloo town, Jefferson County.....	909	339	239	273	21	37	27	0	0	0
Watertown city.....	22,610	9,187	4,595	6,864	726	1,238	661	1,251	368	883
Dodge County (part).....	8,180	3,455	1,797	2,299	265	364	204	279	256	23
Jefferson County (part).....	14,430	5,732	2,798	4,565	461	874	457	972	112	860
Watertown town, Jefferson County.....	1,967	754	514	543	60	96	38	8	0	8
Waterville town, Pepin County.....	831	345	201	233	16	36	20	0	0	0
Watterstown town, Grant County.....	330	133	78	97	9	13	9	0	0	0
Waubek town, Pepin County.....	423	149	111	138	11	14	8	0	0	0
Waubeka CDP, Ozaukee County.....	653	251	170	191	23	18	12	4	0	4
Waukau CDP, Winnebago County.....	255	116	70	55	8	6	4	0	0	0
Waukechon town, Shawano County.....	1,021	369	257	329	31	35	19	0	0	0
Waukesha city, Waukesha County.....	67,807	28,295	13,257	19,724	2,399	4,132	1,939	2,911	892	2,019
Waukesha town, Waukesha County.....	9,131	3,313	2,511	2,820	275	212	105	2	0	2
Waumandee CDP, Buffalo County.....	68	35	13	13	5	2	2	0	0	0
Waumandee town, Buffalo County.....	472	190	117	134	14	17	7	0	0	0
Waunakee village, Dane County.....	12,006	4,344	2,792	4,322	177	371	245	91	91	0
Waupaca city, Waupaca County.....	5,681	2,702	944	1,502	158	375	221	388	337	51
Waupaca town, Waupaca County.....	1,173	462	319	317	31	44	24	0	0	0
Waupun city.....	8,194	3,485	1,747	2,379	191	392	248	3,146	3,118	28
Dodge County (part).....	4,740	2,076	952	1,357	105	250	152	3,124	3,118	6
Fond du Lac County (part).....	3,454	1,409	795	1,022	86	142	96	22	0	22
Waupun town, Fond du Lac County.....	1,375	506	377	407	43	42	19	0	0	0
Wausau city, Marathon County.....	38,006	16,487	6,709	10,779	1,547	2,484	1,375	1,100	820	280
Wausau town, Marathon County.....	2,210	860	609	593	58	90	45	19	0	19
Wausaukee village, Marinette County.....	575	275	92	149	17	42	23	0	0	0
Wausaukee town, Marinette County.....	1,066	454	298	241	37	36	26	0	0	0
Wautoma city, Waushara County.....	2,087	945	308	622	107	105	59	131	112	19
Wautoma town, Waushara County.....	1,278	546	329	291	62	50	32	0	0	0
Wauwatosa city, Milwaukee County.....	45,525	20,435	9,652	12,276	1,036	2,126	1,074	871	732	139
Wauzeka village, Crawford County.....	711	273	128	216	31	63	28	0	0	0
Wauzeka town, Crawford County.....	422	167	105	130	9	11	6	0	0	0
Wayne town, Lafayette County.....	490	179	117	161	14	19	11	0	0	0
Wayne town, Washington County.....	2,160	768	583	693	56	60	30	9	0	9
Webb Lake town, Burnett County.....	311	164	95	28	9	15	13	0	0	0
Webster village, Burnett County.....	653	308	98	170	35	42	27	0	0	0
Webster town, Vernon County.....	778	271	172	265	35	35	16	0	0	0
Weirgor town, Sawyer County.....	332	154	84	64	9	21	14	0	0	0
Wellington town, Monroe County.....	621	217	150	213	25	16	5	0	0	0
Wells town, Monroe County.....	519	206	133	139	23	18	11	0	0	0
Wescott town, Shawano County.....	3,183	1,427	771	697	93	195	141	0	0	0
West Allis city, Milwaukee County.....	59,582	27,454	9,953	15,376	2,470	4,329	2,324	829	591	238
West Baraboo village, Sauk County.....	1,414	595	250	367	65	137	81	0	0	0
West Bend city, Washington County.....	30,548	12,769	6,399	9,034	773	1,573	919	530	429	101
West Bend town, Washington County.....	4,525	1,790	1,249	1,284	82	120	63	249	242	7
Westboro CDP, Taylor County.....	190	82	43	42	5	18	11	0	0	0
Westboro town, Taylor County.....	684	288	180	161	27	28	20	0	0	0
Westby city, Vernon County.....	2,134	929	454	620	33	98	61	66	52	14

Table 10.

Household Relationship and Group Quarters Population: 2010—Con.

[For information on confidentiality protection, nonsampling error, and definitions, see Selected Appendixes at <www.census.gov/prod/cen2010/cph-1-a.pdf>]

State County Place and County Subdivision	Household population							Group quarters population		
	Total	Householder	Relationship to householder					Total	Institutionalized population	Non-institutionalized population
			Spouse	Child	Other relatives	Nonrelatives				
						Total	Unmarried partner			
PLACE AND COUNTY SUBDIVISION—Con.										
Westfield village, Marquette County.....	1,254	523	222	388	41	80	52	0	0	0
Westfield town, Marquette County.....	866	357	226	202	26	55	31	0	0	0
Westfield town, Sauk County.....	571	213	150	184	14	10	6	0	0	0
Westford town, Dodge County.....	1,228	517	334	285	29	63	37	0	0	0
Westford town, Richland County.....	525	193	127	166	15	24	10	5	0	5
West Kewaunee town, Kewaunee County....	1,296	477	312	434	32	41	29	0	0	0
West Marshland town, Burnett County.....	367	151	86	96	15	19	10	0	0	0
West Milwaukee village, Milwaukee County..	4,190	1,979	509	1,079	241	382	189	16	3	13
Weston town, Clark County.....	699	254	172	234	10	29	15	0	0	0
Weston town, Dunn County.....	594	230	144	174	16	30	21	0	0	0
Weston village, Marathon County.....	14,687	5,772	2,958	4,652	476	829	501	181	149	32
Weston town, Marathon County.....	632	228	167	201	18	18	10	7	0	7
West Point town, Columbia County.....	1,955	762	530	534	55	74	54	0	0	0
Westport town, Dane County.....	3,919	1,782	1,025	903	58	151	92	31	31	0
West Salem village, La Crosse County.....	4,548	1,831	974	1,444	91	208	116	251	251	0
West Sweden town, Polk County.....	699	290	182	181	15	31	18	0	0	0
Weyauwega city, Waupaca County.....	1,815	746	324	548	63	134	69	85	82	3
Weyauwega town, Waupaca County.....	583	237	137	150	20	39	13	0	0	0
Weyerhaeuser village, Rusk County.....	238	116	42	56	12	12	10	0	0	0
Wheatland town, Kenosha County.....	3,373	1,300	759	1,022	115	177	97	0	0	0
Wheatland town, Vernon County.....	561	255	136	121	19	30	18	0	0	0
Wheaton town, Chippewa County.....	2,697	1,001	710	771	88	127	67	4	0	4
Wheeler village, Dunn County.....	348	127	48	107	28	38	22	0	0	0
Whitefish Bay village, Milwaukee County.....	14,109	5,355	3,430	4,772	180	372	182	1	0	1
Whitehall city, Trempealeau County.....	1,488	665	291	410	33	89	46	70	70	0
White Lake village, Langlade County.....	363	156	63	111	13	20	15	0	0	0
Whitelaw village, Manitowoc County.....	757	301	193	229	13	21	16	0	0	0
White Oak Springs town, Lafayette County...	118	43	27	41	1	6	3	0	0	0
White River town, Ashland County.....	921	289	194	398	19	21	11	0	0	0
Whitestown town, Vernon County.....	502	193	125	161	8	15	11	0	0	0
Whitewater city.....	10,847	4,766	1,247	2,005	321	2,508	309	3,543	92	3,451
Jefferson County (part).....	1,397	552	182	301	74	288	45	1,843	0	1,843
Walworth County (part).....	9,450	4,214	1,065	1,704	247	2,220	264	1,700	92	1,608
Whitewater town, Walworth County.....	1,460	578	405	361	55	61	26	11	7	4
Whiting village, Portage County.....	1,596	750	365	351	56	74	44	128	121	7
Whittlesey CDP, Taylor County.....	105	43	25	28	5	4	4	0	0	0
Wien town, Marathon County.....	823	283	202	293	26	19	10	2	0	2
Wild Rose village, Waushara County.....	649	316	128	155	26	24	16	76	76	0
Wilkinson town, Rusk County.....	40	21	11	6	1	1	1	0	0	0
Willard town, Rusk County.....	505	213	117	127	24	24	18	0	0	0
Williams Bay village, Walworth County.....	2,497	1,061	572	677	74	113	56	67	59	8
Williamstown town, Dodge County.....	755	277	196	225	21	36	18	0	0	0
Willow town, Richland County.....	565	195	133	188	17	32	10	14	0	14
Willow Springs town, Lafayette County.....	758	283	181	235	15	44	28	0	0	0
Wilmot CDP, Kenosha County.....	442	179	103	128	10	22	15	0	0	0
Wilson town, Dunn County.....	531	201	129	161	17	23	15	0	0	0
Wilson town, Eau Claire County.....	485	179	114	148	22	22	9	0	0	0
Wilson town, Lincoln County.....	309	137	88	62	16	6	6	0	0	0
Wilson town, Rusk County.....	106	38	31	35	1	1	1	0	0	0
Wilson village, St. Croix County.....	184	72	47	50	6	9	7	0	0	0
Wilson town, Sheboygan County.....	3,330	1,314	968	904	64	80	45	0	0	0
Wilton village, Monroe County.....	504	203	90	156	18	37	16	0	0	0
Wilton town, Monroe County.....	1,027	276	197	502	29	23	18	0	0	0
Winchester town, Vilas County.....	383	190	114	54	12	13	11	0	0	0
Winchester CDP, Winnebago County.....	671	267	183	187	9	25	14	0	0	0
Winchester town, Winnebago County.....	1,763	692	479	504	32	56	32	0	0	0
Wind Lake CDP, Racine County.....	5,341	1,986	1,319	1,648	147	241	135	1	1	0
Wind Point village, Racine County.....	1,723	731	513	419	30	30	20	0	0	0
Windsor CDP, Dane County.....	3,573	1,451	818	1,003	103	198	115	0	0	0
Windsor town, Dane County.....	6,345	2,432	1,534	1,859	182	338	194	0	0	0
Winfield town, Sauk County.....	856	315	222	253	33	33	18	0	0	0
Wingville town, Grant County.....	357	127	86	123	4	17	10	0	0	0
Winneconne village, Winnebago County.....	2,383	1,027	558	651	56	91	62	0	0	0
Winneconne town, Winnebago County.....	2,350	948	649	633	43	77	47	0	0	0
Winter village, Sawyer County.....	313	153	45	82	13	20	12	0	0	0
Winter town, Sawyer County.....	862	402	242	137	29	52	31	98	98	0
Wiotatown, Lafayette County.....	856	349	224	216	23	44	30	0	0	0
Wisconsin Dells city.....	2,599	1,148	469	640	126	216	93	79	79	0
Adams County (part).....	61	31	9	9	1	11	4	0	0	0
Columbia County (part).....	2,361	1,042	427	578	119	195	84	79	79	0
Juneau County (part).....	2	1	1	0	0	0	0	0	0	0
Sauk County (part).....	175	74	32	53	6	10	5	0	0	0

Table 10.

Household Relationship and Group Quarters Population: 2010—Con.

[For information on confidentiality protection, nonsampling error, and definitions, see Selected Appendixes at <www.census.gov/prod/cen2010/cph-1-a.pdf>]

State County Place and County Subdivision	Household population							Group quarters population		
	Total	Householder	Relationship to householder					Total	Institutionalized population	Non-institutionalized population
			Spouse	Child	Other relatives	Nonrelatives				
						Total	Unmarried partner			
PLACE AND COUNTY SUBDIVISION—Con.										
Wisconsin Rapids city, Wood County.....	17,979	8,296	3,242	4,804	586	1,051	633	388	256	132
Withee village, Clark County.....	487	232	97	116	18	24	18	0	0	0
Withee town, Clark County.....	959	292	214	397	26	30	11	7	0	7
Wittenberg village, Shawano County.....	936	427	152	268	27	62	32	145	114	31
Wittenberg town, Shawano County.....	779	312	201	205	26	35	22	54	54	0
Wolf River town, Langlade County.....	711	347	211	110	20	23	14	20	0	20
Wolf River town, Winnebago County.....	1,189	538	320	257	29	45	34	0	0	0
Wonewoc village, Juneau County.....	807	359	156	218	21	53	34	9	0	9
Wonewoc town, Juneau County.....	680	270	167	184	23	36	22	7	0	7
Wood town, Wood County.....	796	303	200	220	41	32	17	0	0	0
Woodboro town, Oneida County.....	810	351	220	177	26	36	15	3	0	3
Woodford CDP, Lafayette County.....	69	31	15	17	3	3	3	0	0	0
Woodland town, Sauk County.....	790	272	194	278	20	26	13	0	0	0
Woodman village, Grant County.....	132	49	24	41	11	7	6	0	0	0
Woodman town, Grant County.....	185	77	42	44	12	10	4	0	0	0
Woodmohr town, Chippewa County.....	932	342	247	290	20	33	16	0	0	0
Wood River town, Burnett County.....	953	384	218	256	40	55	30	0	0	0
Woodruff CDP, Oneida County.....	898	455	141	209	37	56	33	68	68	0
Woodruff town, Oneida County.....	1,987	948	458	426	62	93	51	68	68	0
Woodville town, Calumet County.....	980	337	249	332	36	26	13	0	0	0
Woodville village, St. Croix County.....	1,305	525	240	412	33	95	51	39	39	0
Worcester town, Price County.....	1,555	695	432	354	32	42	26	0	0	0
Worden town, Clark County.....	666	213	151	275	9	18	12	0	0	0
Wrightstown village.....	2,827	1,027	651	997	36	116	69	0	0	0
Brown County (part).....	2,676	969	604	953	36	114	67	0	0	0
Outagamie County (part).....	151	58	47	44	0	2	2	0	0	0
Wrightstown town, Brown County.....	2,221	808	564	729	42	78	41	0	0	0
Wyalusing town, Grant County.....	346	155	79	79	9	24	11	0	0	0
Wyeville village, Monroe County.....	147	62	31	35	2	17	8	0	0	0
Wyocena village, Columbia County.....	646	271	132	178	22	43	23	122	122	0
Wyocena town, Columbia County.....	1,666	675	441	422	58	70	41	0	0	0
Wyoming town, Iowa County.....	302	131	79	72	8	12	4	0	0	0
Wyoming town, Waupaca County.....	329	131	81	92	7	18	11	0	0	0
York town, Clark County.....	886	293	203	349	18	23	15	0	0	0
York town, Dane County.....	652	246	174	186	23	23	11	0	0	0
York town, Green County.....	910	341	251	254	24	40	24	0	0	0
Yorkville town, Racine County.....	3,049	1,143	770	917	107	112	59	22	0	22
Yuba village, Richland County.....	74	33	16	18	4	3	2	0	0	0
Zoar CDP, Menominee County.....	98	30	13	36	13	6	4	0	0	0

Table 11.
Housing Occupancy and Tenure: 2010

[For information on confidentiality protection, nonsampling error, and definitions, see Selected Appendixes at <www.census.gov/prod/cen2010/cph-1-a.pdf>]

State County County Subdivision Place	Total housing units	Occupied housing units						Vacant housing units				
		Total	Owner occupied		Renter occupied	Average household size		Total	For seasonal, recrea- tional, or occasional use	Vacancy rate		
			Number	Percent of occupied housing units		Owner- occupied units	Renter- occupied units			Available housing	Home- owner	Rental
Wisconsin.....	2,624,358	2,279,768	1,551,558	68.1	728,210	2.56	2.16	344,590	193,046	4.1	2.2	8.0
Adams County.....	17,436	8,666	7,203	83.1	1,463	2.23	2.30	8,770	7,724	5.1	4.1	10.1
Adams city.....	990	886	441	49.8	445	2.39	2.01	104	26	4.7	3.3	6.1
Adams town.....	893	580	489	84.3	91	2.23	2.67	313	261	2.5	3.0	0.0
Big Flats town.....	1,100	444	395	89.0	49	2.24	2.71	656	599	5.5	5.7	3.8
Colburn town.....	218	109	94	86.2	15	2.10	1.73	109	100	5.2	6.0	0.0
Dell Prairie town.....	957	649	557	85.8	92	2.44	2.49	308	249	2.5	2.4	3.1
Easton town.....	864	477	402	84.3	75	2.35	2.47	387	312	4.8	2.6	14.8
Friendship village.....	323	256	163	63.7	93	2.25	2.37	67	24	7.5	5.2	11.3
Jackson town.....	1,100	465	414	89.0	51	2.17	2.06	635	595	4.5	3.9	8.9
Leola town.....	223	127	103	81.1	24	2.35	2.75	96	82	3.0	1.0	11.1
Lincoln town.....	218	129	119	92.2	10	2.29	2.30	89	82	0.8	0.8	0.0
Monroe town.....	574	201	178	88.6	23	2.02	1.65	373	350	4.7	4.8	4.0
New Chester town.....	726	428	372	86.9	56	2.22	2.88	298	262	2.3	2.3	1.8
Grand Marsh CDP.....	53	46	39	84.8	7	2.59	3.71	7	4	0.0	0.0	0.0
New Haven town.....	379	264	230	87.1	34	2.45	2.71	115	101	2.2	2.1	2.9
Preston town.....	1,160	619	532	85.9	87	2.23	2.37	541	473	3.1	2.0	9.4
Quincy town.....	1,707	573	503	87.8	70	2.04	1.94	1,134	1,050	7.5	7.6	6.7
Delwood CDP (part).....	866	244	214	87.7	30	1.98	2.00	622	581	9.0	8.5	11.8
Richfield town.....	146	78	67	85.9	11	1.97	2.36	68	56	0.0	0.0	0.0
Rome town.....	3,351	1,282	1,199	93.5	83	2.12	2.10	2,069	1,917	6.5	5.8	15.3
Lake Arrowhead CDP.....	859	385	361	93.8	24	2.14	2.67	474	428	8.6	6.5	31.4
Lake Camelot CDP.....	1,237	404	379	93.8	25	2.04	2.16	833	789	5.4	5.2	7.4
Lake Sherwood CDP.....	475	181	169	93.4	12	2.09	1.50	294	280	5.2	5.6	0.0
Springville town.....	1,065	538	462	85.9	76	2.35	3.07	527	460	5.4	2.9	18.3
Strongs Prairie town.....	1,373	530	466	87.9	64	2.15	2.28	843	690	12.6	5.7	40.0
Arkdale CDP.....	164	83	77	92.8	6	1.91	1.83	81	71	6.7	6.1	14.3
Delwood CDP (part).....	84	39	32	82.1	7	2.06	1.86	45	37	11.4	13.5	0.0
Wisconsin Dells city (part).....	69	31	17	54.8	14	2.18	1.71	38	35	3.1	5.6	0.0
Ashland County.....	9,656	6,736	4,697	69.7	2,039	2.41	2.08	2,920	2,284	4.4	2.5	8.5
Agenda town.....	368	186	159	85.5	27	2.37	1.67	182	156	5.1	4.7	6.9
Ashland city (part).....	3,864	3,516	2,131	60.6	1,385	2.32	1.94	348	65	3.9	2.2	6.4
Ashland town.....	340	242	210	86.8	32	2.46	2.44	98	79	5.1	2.8	17.9
Butternut village.....	214	180	115	63.9	65	2.30	1.71	34	13	7.2	0.9	16.7
Chippewa town.....	333	152	141	92.8	11	2.44	2.73	181	169	3.8	3.4	8.3
Gingles town.....	328	297	268	90.2	29	2.69	1.97	31	22	1.3	1.5	0.0
Gordon town.....	444	143	125	87.4	18	2.03	1.61	301	271	8.3	7.4	14.3
Clam Lake CDP (part).....	56	17	16	94.1	1	1.81	1.00	39	38	5.6	5.9	0.0
Jacobs town.....	546	330	253	76.7	77	2.24	2.01	216	169	8.1	3.8	19.6
Glidden CDP.....	315	242	171	70.7	71	2.15	1.97	73	38	9.0	3.4	20.0
La Pointe town.....	866	138	108	78.3	30	1.93	1.77	728	708	6.8	1.8	21.1
Marengo town.....	234	134	120	89.6	14	3.00	2.14	100	86	2.1	1.6	6.7
Mellen city.....	428	337	228	67.7	109	2.12	2.01	91	30	9.5	3.3	20.4
Morse town.....	401	204	194	95.1	10	2.40	2.20	197	186	1.4	1.0	9.1
Peeksville town.....	145	66	59	89.4	7	2.20	1.57	79	70	6.9	7.7	0.0
Sanborn town.....	584	467	289	61.9	178	2.52	3.39	117	85	1.9	0.3	4.3
Birch Hill CDP.....	91	82	16	19.5	66	2.38	3.86	9	0	5.7	0.0	6.9
Diaperville CDP.....	24	22	21	95.5	1	3.05	6.00	2	0	0.0	0.0	0.0
Franks Field CDP.....	68	66	44	66.7	22	2.32	2.36	2	0	1.5	0.0	4.2
New Odanah CDP.....	157	151	76	50.3	75	2.82	3.44	6	0	0.7	0.0	1.3
Odanah CDP.....	6	6	4	66.7	2	2.25	2.00	0	0	0.0	0.0	0.0
Shanagolden town.....	206	55	47	85.5	8	2.28	2.25	151	139	11.3	9.6	20.0
Clam Lake CDP (part).....	13	4	3	75.0	1	1.67	2.00	9	7	33.3	40.0	0.0
White River town.....	355	289	250	86.5	39	3.32	2.33	66	36	1.3	0.8	4.4
Marengo CDP.....	58	44	30	68.2	14	2.73	2.07	14	9	4.3	0.0	11.8
Barron County.....	23,614	19,173	14,126	73.7	5,047	2.45	2.10	4,441	3,195	3.4	2.4	6.3
Almena village.....	337	297	194	65.3	103	2.40	2.06	40	5	7.8	3.0	15.6
Almena town.....	726	358	319	89.1	39	2.42	2.23	368	350	2.2	1.8	4.8
Arland town.....	294	271	248	91.5	23	2.88	3.22	23	9	0.7	0.4	4.2
Barron city.....	1,526	1,422	809	56.9	613	2.37	2.14	104	5	4.5	2.2	7.4
Barron town.....	346	329	254	77.2	75	2.71	2.37	17	4	1.2	0.8	2.6
Bear Lake town.....	376	264	241	91.3	23	2.49	2.52	112	108	0.4	0.4	0.0
Cameron village.....	797	744	423	56.9	321	2.50	2.26	53	5	4.3	2.5	6.6
Cedar Lake town.....	1,013	440	402	91.4	38	2.16	2.11	573	517	6.6	6.0	11.6
Chetek city.....	1,104	951	611	64.2	340	2.31	2.06	153	84	4.7	3.4	6.8
Chetek town.....	1,247	739	668	90.4	71	2.24	2.08	508	452	3.6	3.4	4.8
Clinton town.....	400	323	292	90.4	31	2.71	2.84	77	60	2.7	1.7	11.4
Crystal Lake town.....	474	315	282	89.5	33	2.41	2.12	159	130	1.2	1.0	2.7
Cumberland city.....	1,207	994	643	64.7	351	2.25	1.93	213	111	5.8	3.8	9.2
Cumberland town.....	444	354	307	86.7	47	2.46	2.55	90	72	1.4	0.3	7.7
Dallas village.....	173	156	118	75.6	38	2.28	2.50	17	4	3.1	3.2	2.6
Dallas town.....	236	218	176	80.7	42	2.63	2.64	18	11	1.8	1.1	4.5
Dovre town.....	344	309	269	87.1	40	2.72	2.90	35	13	1.6	1.1	4.7
Doyle town.....	215	186	169	90.9	17	2.44	2.35	29	19	1.1	0.6	5.6
Haugen village.....	143	128	99	77.3	29	2.35	1.86	15	6	1.5	1.0	3.3
Lakeland town.....	667	404	363	89.9	41	2.45	2.10	263	234	3.3	2.1	12.8
Barronett CDP.....	46	42	33	78.6	9	2.79	2.11	4	2	0.0	0.0	0.0
Maple Grove town.....	370	354	317	89.5	37	2.73	2.86	16	4	0.8	0.6	2.6

Table 11.
Housing Occupancy and Tenure: 2010—Con.

[For information on confidentiality protection, nonsampling error, and definitions, see Selected Appendixes at <www.census.gov/prod/cen2010/cph-1-a.pdf>]

State County County Subdivision Place	Total housing units	Occupied housing units						Vacant housing units				
		Total	Owner occupied		Renter occupied	Average household size		Total	For seasonal, recrea- tional, or occasional use	Vacancy rate		
			Number	Percent of occupied housing units		Owner- occupied units	Renter- occupied units			Available housing	Home- owner	Rental
Barron County—Con.												
Maple Plain town.....	726	316	255	80.7	61	2.43	3.02	410	376	5.9	6.9	1.5
New Auburn village (part).....	8	8	6	75.0	2	2.67	2.00	0	0	0.0	0.0	0.0
Oak Grove town.....	409	361	322	89.2	39	2.66	2.38	48	35	1.6	1.2	4.9
Prairie Farm village.....	227	201	133	66.2	68	2.35	1.79	26	3	5.6	1.5	12.8
Prairie Farm town.....	238	207	178	86.0	29	2.73	2.69	31	16	2.3	1.1	9.4
Prairie Lake town.....	882	629	553	87.9	76	2.41	2.55	253	210	3.8	3.5	6.1
Rice Lake city.....	4,239	3,936	2,159	54.9	1,777	2.31	1.82	303	53	4.1	3.3	5.2
Rice Lake town.....	1,330	1,232	1,044	84.7	188	2.51	2.21	98	61	1.8	1.4	4.0
Sioux Creek town.....	270	235	209	88.9	26	2.82	2.54	35	16	0.0	0.0	0.0
Stanford town.....	287	273	238	87.2	35	2.52	3.26	14	2	1.4	1.7	0.0
Stanley town.....	1,134	984	885	89.9	99	2.57	2.71	150	121	1.7	1.0	7.5
Sumner town.....	306	280	253	90.4	27	2.83	3.04	26	16	2.1	2.3	0.0
Turtle Lake village (part).....	495	455	253	55.6	202	2.24	1.94	40	3	5.6	4.9	6.5
Turtle Lake town.....	303	242	217	89.7	25	2.53	3.04	61	46	2.0	0.5	13.8
Vance Creek town.....	321	258	217	84.1	41	2.52	2.98	63	34	1.1	1.4	0.0
Bayfield County.....	12,999	6,686	5,465	81.7	1,221	2.26	2.06	6,313	5,582	5.8	3.0	16.5
Ashland city (part).....	0	0	0	(X)	0	0.00	0.00	0	0	(X)	(X)	(X)
Barksdale town.....	371	306	274	89.5	32	2.43	1.78	65	44	2.5	2.1	5.9
Barnes town.....	1,564	397	361	90.9	36	1.96	1.69	1,167	1,141	4.3	2.4	20.0
Bayfield city.....	482	261	159	60.9	102	1.96	1.72	221	110	25.2	7.9	42.2
Bayfield town.....	644	306	282	92.2	24	2.24	1.96	338	288	6.9	3.7	31.6
Bayview town.....	310	204	182	89.2	22	2.45	1.91	106	96	1.0	1.1	0.0
Bell town.....	514	139	122	87.8	17	1.98	1.29	375	345	12.6	4.7	45.2
Cornucopia CDP.....	150	56	46	82.1	10	1.83	1.40	94	78	20.0	2.1	56.5
Cable town.....	778	412	336	81.6	76	2.04	1.80	366	314	5.4	5.1	6.7
Cable CDP.....	136	110	74	67.3	36	1.95	1.72	26	15	5.1	7.5	0.0
Clover town.....	416	116	105	90.5	11	1.94	1.73	300	278	10.0	8.6	21.4
Herbster CDP.....	195	53	48	90.6	5	2.00	1.60	142	132	15.9	12.7	37.5
Delta town.....	378	119	113	95.0	6	2.31	2.00	259	245	6.3	4.2	33.3
Drummond town.....	693	224	188	83.9	36	2.11	1.67	469	438	7.8	4.5	21.3
Drummond CDP.....	115	79	58	73.4	21	2.19	1.29	36	26	9.1	3.3	22.2
Eileen town.....	308	278	247	88.8	31	2.48	2.19	30	8	2.8	0.4	17.9
Grandview town.....	587	221	196	88.7	25	2.13	2.00	366	341	7.9	7.1	13.8
Grand View CDP.....	87	70	53	75.7	17	2.42	2.06	17	13	4.1	3.6	5.6
Hughes town.....	373	169	160	94.7	9	2.29	1.78	204	191	6.1	3.6	35.7
Iron River CDP (part).....	0	0	0	(X)	0	0.00	0.00	0	0	(X)	(X)	(X)
Iron River town.....	1,011	526	398	75.7	128	2.28	1.70	485	437	6.4	2.4	16.9
Iron River CDP (part).....	479	362	247	68.2	115	2.32	1.63	117	81	6.7	2.8	14.2
Kelly town.....	221	177	165	93.2	12	2.61	2.75	44	32	1.7	0.6	14.3
Keystone town.....	202	159	140	88.1	19	2.41	2.11	43	30	3.0	0.0	20.0
Lincoln town.....	226	129	121	93.8	8	2.25	1.88	97	89	0.0	0.0	0.0
Mason village.....	43	34	31	91.2	3	2.35	6.67	9	4	2.9	3.1	0.0
Mason town.....	165	114	99	86.8	15	2.69	3.27	51	40	1.7	1.0	6.3
Namakagon town.....	596	132	115	87.1	17	1.90	1.59	464	421	20.4	10.1	55.3
Orienta town.....	256	62	58	93.5	4	1.95	2.25	194	192	0.0	0.0	0.0
Oulu town.....	304	207	175	84.5	32	2.62	2.13	97	82	4.6	2.2	15.8
Pilsen town.....	135	99	91	91.9	8	2.16	1.63	36	29	1.0	0.0	10.0
Port Wing town.....	365	187	163	87.2	24	2.02	1.63	178	159	4.6	2.4	17.2
Port Wing CDP.....	127	87	69	79.3	18	2.00	1.44	40	28	7.4	2.8	21.7
Russell town.....	574	461	287	62.3	174	2.50	3.18	113	74	2.9	2.0	4.3
Tripp town.....	159	91	77	84.6	14	2.61	2.14	68	59	3.2	2.5	6.7
Washburn city.....	1,070	934	619	66.3	315	2.29	1.88	136	68	3.1	2.1	5.1
Washburn town.....	254	222	201	90.5	21	2.42	2.10	32	27	0.9	0.0	8.7
Brown County.....	104,371	98,383	64,585	65.6	33,798	2.62	2.14	5,988	670	3.7	1.8	7.2
Allouez village.....	5,707	5,432	4,463	82.2	969	2.41	2.05	275	32	2.9	2.1	6.4
Ashwaubenon village.....	7,797	7,421	4,459	60.1	2,962	2.54	1.81	376	54	3.1	1.3	5.7
Bellevue village.....	6,314	5,876	3,909	66.5	1,967	2.69	2.04	438	35	5.3	1.5	12.1
Denmark village.....	988	923	587	63.6	336	2.50	1.96	65	5	5.0	3.9	6.9
De Pere city.....	9,742	9,254	5,943	64.2	3,311	2.60	2.00	488	36	3.5	1.9	6.2
Eaton town.....	565	548	500	91.2	48	2.80	2.27	17	2	0.7	0.6	2.0
Glenmore town.....	418	405	366	90.4	39	2.81	2.74	13	1	1.5	0.3	11.1
Green Bay city.....	45,241	42,244	23,770	56.3	18,474	2.52	2.22	2,997	170	4.7	2.4	7.4
Green Bay town.....	863	771	679	88.1	92	2.68	2.32	92	70	0.9	0.6	3.2
Dyckesville CDP (part).....	186	127	114	89.8	13	2.54	2.23	59	53	1.5	0.9	7.1
Hobart village.....	2,275	2,180	1,959	89.9	221	2.87	2.49	95	30	1.7	1.2	5.6
Holland town.....	538	528	484	91.7	44	2.91	2.52	10	1	0.8	0.6	2.2
Howard village (part).....	7,223	6,941	4,602	66.3	2,339	2.69	2.11	282	35	2.6	1.6	4.7
Humboldt town.....	510	492	443	90.0	49	2.68	2.37	18	3	1.6	1.1	5.8
Lawrence town.....	1,766	1,665	1,185	71.2	480	2.82	1.97	101	14	2.6	0.7	6.7
Ledgeview town.....	2,579	2,442	1,588	65.0	854	3.03	2.01	137	23	3.8	1.7	7.4
Morrison town.....	636	592	527	89.0	65	2.76	2.23	44	6	2.8	1.1	14.5
New Denmark town.....	579	561	515	91.8	46	2.79	2.02	18	2	0.7	0.6	2.1
Pittsfield town.....	978	954	906	95.0	48	2.73	2.77	24	1	0.7	0.7	2.0
Pulaski village (part).....	1,458	1,353	793	58.6	560	2.71	2.01	105	3	5.7	1.5	11.1
Rockland town.....	622	595	531	89.2	64	2.97	2.47	27	5	1.3	1.1	3.0
Scott town.....	1,475	1,337	1,229	91.9	108	2.64	2.59	138	81	1.6	1.1	6.8
Suamico village.....	4,235	4,092	3,727	91.1	365	2.79	2.59	143	55	1.2	0.8	5.2
Wrightstown village (part).....	1,022	969	727	75.0	242	2.80	2.63	53	3	3.6	2.3	7.3

Table 11.
Housing Occupancy and Tenure: 2010—Con.

[For information on confidentiality protection, nonsampling error, and definitions, see Selected Appendixes at <www.census.gov/prod/cen2010/cph-1-a.pdf>]

State County County Subdivision Place	Total housing units	Occupied housing units						Vacant housing units				
		Total	Owner occupied		Renter occupied	Average household size		Total	For seasonal, recrea- tional, or occasional use	Vacancy rate		
			Number	Percent of occupied housing units		Owner- occupied units	Renter- occupied units			Available housing	Home- owner	Rental
Brown County—Con. Wrightstown town..... Greenleaf CDP.....	840 261	808 245	693 183	85.8 74.7	115 62	2.83 2.53	2.29 2.32	32 16	3 1	2.0 5.4	1.4 3.7	5.6 10.1
Buffalo County..... Alma city..... Alma town..... Belvidere town..... Buffalo town..... Buffalo City city..... Canton town..... Cochrane village..... Cross town..... Dover town..... Fountain City city..... Gilmanton town..... Glencoe town..... Lincoln town..... Maxville town..... Milton town..... Modena town..... Mondovi city..... Mondovi town..... Montana town..... Naples town..... Nelson village..... Nelson town..... Waumandee town..... Waumandee CDP.....	6,664 488 171 219 316 577 126 234 165 199 467 190 208 123 152 253 161 1,303 200 122 278 204 291 217 39	5,708 386 126 175 285 464 112 205 142 167 410 164 184 69 129 217 140 1,194 178 100 257 172 242 190 35	4,413 237 115 155 258 428 95 144 119 146 265 129 159 60 112 199 120 717 154 90 218 121 202 170 30	77.3 61.4 91.3 88.6 90.5 92.2 84.8 70.2 83.8 87.4 64.6 78.7 86.4 87.0 86.8 91.7 85.7 60.1 86.5 90.0 84.8 70.3 83.5 89.5 85.7	1,295 149 11 20 27 36 17 61 23 21 145 35 25 9 17 18 20 477 24 10 39 51 40 20 5	2.47 2.11 2.31 2.35 2.49 2.20 2.57 2.45 2.80 3.05 2.30 2.62 2.61 2.38 2.31 2.50 2.53 2.49 2.64 2.89 2.77 2.27 2.38 2.55 1.90	1.99 1.70 2.82 1.60 2.30 2.25 3.59 1.59 1.91 1.95 1.72 2.51 2.80 2.11 2.65 2.06 2.55 1.92 2.63 2.40 2.23 1.94 2.25 1.95 2.20	956 102 45 44 31 113 14 29 23 32 57 26 24 54 23 36 21 109 22 22 21 32 49 27 4	484 49 37 33 17 83 10 6 15 22 4 11 9 43 12 24 14 9 22 15 7 6 38 9 0	4.3 8.5 1.5 4.4 0.3 3.7 1.8 6.8 2.1 2.3 9.6 2.4 3.6 2.8 3.7 4.0 0.7 3.9 2.2 3.8 1.9 11.3 2.4 2.5 2.7	1.8 1.2 0.8 3.7 0.4 2.9 1.0 3.4 0.8 1.4 3.2 0.8 0.6 0.0 1.8 2.4 0.0 2.0 0.6 3.2 0.9 2.4 1.2 0.0	5.6 18.0 8.3 9.1 0.0 11.6 5.6 13.9 8.0 8.7 19.4 7.9 19.4 18.2 15.0 18.2 4.8 6.4 11.1 9.1 7.0 27.1 4.7 12.5 14.3
Burnett County..... Anderson town..... Blaine town..... Daniels town..... Dewey town..... Grantsburg village..... Grantsburg town..... Jackson town..... La Follette town..... Lincoln town..... Meenon town..... Oakland town..... Roosevelt town..... Rusk town..... Sand Lake town..... Scott town..... Siren village..... Siren town..... Swiss town..... Danbury CDP..... Trade Lake town..... Union town..... Webb Lake town..... Webster village..... West Marshland town..... Wood River town.....	15,278 313 277 495 345 636 589 1,277 548 230 979 1,334 164 497 555 1,077 490 870 1,013 106 696 554 1,085 355 294 605	6,807 165 87 287 201 567 447 378 241 149 487 403 83 183 220 250 376 408 355 81 350 163 164 308 151 384	5,576 150 78 253 176 365 405 350 174 135 403 365 72 153 169 233 223 354 274 61 312 149 156 175 130 322	81.9 90.9 89.7 88.2 87.6 64.4 90.6 92.6 72.2 90.6 82.8 90.6 86.7 83.6 76.8 93.2 59.3 86.8 77.2 75.3 89.1 91.4 95.1 56.8 86.1 83.9	1,231 15 9 34 25 202 42 28 67 14 84 38 11 30 51 17 153 54 81 20 38 14 8 133 21 62	2.25 2.36 2.31 2.28 2.53 2.37 2.51 2.04 2.18 2.11 2.25 2.08 2.33 2.20 2.25 1.96 2.29 2.27 2.11 2.05 2.33 2.09 1.90 2.23 2.46 2.46	2.24 2.93 1.89 2.09 2.84 2.10 2.83 1.96 2.33 1.71 2.38 1.76 2.45 2.40 2.94 1.71 1.88 2.48 2.63 2.35 2.34 2.00 1.75 1.98 2.24 2.60	8,471 148 190 208 144 69 142 899 307 81 492 931 81 314 335 827 114 462 658 25 346 391 921 47 143 221	7,820 128 179 176 124 14 103 864 285 74 447 891 75 295 318 801 66 435 615 5 327 385 898 8 134 178	4.8 5.1 6.5 4.0 4.3 5.5 3.9 5.5 4.0 2.0 4.5 7.1 3.4 6.1 1.8 5.5 7.3 3.3 5.3 9.9 3.0 2.4 6.2 6.6 3.2 4.0	4.2 3.8 2.5 3.8 2.2 4.7 3.1 5.6 4.9 1.5 4.3 6.9 2.7 4.4 2.3 4.8 4.7 3.3 4.8 10.1 2.8 2.6 6.5 5.8 3.7 4.4	7.2 16.7 30.8 5.6 16.7 6.9 10.4 3.4 1.4 6.7 5.6 9.5 8.3 13.9 0.0 13.6 10.9 3.6 6.8 9.1 5.0 0.0 0.0 7.6 0.0 1.6
Calumet County..... Appleton city (part)..... Brillion city..... Brillion town..... Forest Junction CDP..... Brothertown town..... Charlestown town..... Chilton town..... Chilton town..... Harrison town..... Hilbert village..... Kiel city (part)..... Menasha city (part)..... New Holstein city..... New Holstein town..... Potter village..... Rantoul town..... Sherwood village..... Stockbridge village..... Stockbridge town..... Woodville town.....	19,695 4,347 1,349 580 259 642 319 1,808 431 3,801 482 146 841 1,520 614 99 285 1,027 348 704 352	18,575 4,225 1,298 546 239 538 296 1,687 416 3,644 462 129 793 1,394 581 98 272 986 292 581 337	15,066 3,017 922 473 194 470 272 1,054 368 3,412 352 113 704 1,031 533 79 244 926 249 541 306	81.1 71.4 71.0 86.6 81.2 87.4 91.9 62.5 88.5 93.6 76.2 87.6 88.8 74.0 91.7 80.6 89.7 93.9 85.3 93.1 90.8	3,509 1,208 376 73 45 68 24 633 48 232 110 16 89 363 48 19 28 60 43 40 31	2.74 2.76 2.69 2.80 2.74 2.50 2.65 2.51 2.82 3.00 2.43 2.37 2.92 2.39 2.61 2.66 3.02 2.79 2.29 2.55 2.89	2.12 2.27 1.75 2.22 1.87 2.29 2.29 1.89 2.23 2.63 2.50 2.56 1.70 1.86 2.46 2.26 2.14 2.18 1.53 1.98 3.13	1,120 122 51 34 20 104 23 121 15 157 20 17 48 126 33 1 13 41 56 123 15	326 5 2 2 2 76 1 5 5 71 0 1 4 1 5 0 0 10 36 96 3	2.7 2.0 2.4 2.3 3.6 2.7 2.3 4.8 0.2 1.3 3.1 9.2 3.7 7.0 3.0 0.0 1.1 2.0 4.3 2.0 0.6	1.7 1.1 2.0 2.2 3.4 2.5 1.8 2.7 0.3 1.3 1.1 9.6 2.4 3.9 1.1 0.0 0.8 1.1 2.4 2.0 0.6	6.7 4.2 3.3 2.7 4.3 4.1 7.7 8.1 0.0 2.1 9.1 5.9 13.5 14.8 20.0 0.0 3.4 13.9 14.0 2.4 0.0

Table 11.
Housing Occupancy and Tenure: 2010—Con.

[For information on confidentiality protection, nonsampling error, and definitions, see Selected Appendixes at <www.census.gov/prod/cen2010/cph-1-a.pdf>]

State County County Subdivision Place	Total housing units	Occupied housing units						Vacant housing units				
		Total	Owner occupied		Renter occupied	Average household size		Total	For seasonal, recrea- tional, or occasional use	Vacancy rate		
			Number	Percent of occupied housing units		Owner- occupied units	Renter- occupied units			Available housing	Home- owner	Rental
Chippewa County.....	27,185	24,410	18,203	74.6	6,207	2.55	2.16	2,775	1,442	2.7	1.5	6.1
Anson town.....	944	841	751	89.3	90	2.48	2.40	103	56	2.3	1.6	8.0
Jim Falls CDP.....	116	107	78	72.9	29	2.10	2.52	9	3	2.7	3.7	0.0
Arthur town.....	311	278	245	88.1	33	2.73	2.70	33	22	1.1	0.8	2.9
Auburn town.....	274	254	227	89.4	27	2.72	2.93	20	6	1.6	0.9	6.9
Birch Creek town.....	429	227	206	90.7	21	2.28	2.10	202	186	3.4	3.3	4.5
Bloomer city.....	1,656	1,562	1,091	69.8	471	2.45	1.76	94	4	3.0	2.0	5.4
Bloomer town.....	456	388	350	90.2	38	2.71	2.68	68	47	2.0	1.4	7.3
Boyd village.....	253	237	183	77.2	54	2.33	2.24	16	1	3.6	3.1	5.3
Cadott village.....	649	605	380	62.8	225	2.39	2.20	44	3	3.8	1.0	8.1
Chippewa Falls city.....	6,304	5,896	3,287	55.7	2,609	2.42	1.87	408	21	3.9	1.5	6.8
Cleveland town.....	412	318	287	90.3	31	2.71	2.23	94	76	2.4	2.4	3.1
Colburn town.....	429	329	284	86.3	45	2.64	2.09	100	77	1.8	1.7	2.2
Cooks Valley town.....	278	273	243	89.0	30	2.98	2.73	5	2	0.7	0.0	6.3
Cornell city.....	670	607	437	72.0	170	2.40	2.18	63	6	5.9	2.7	13.3
Delmar town.....	367	336	292	86.9	44	2.80	2.57	31	7	2.3	2.0	4.3
Eagle Point town.....	1,345	1,211	1,090	90.0	121	2.57	2.04	134	94	1.5	1.2	4.7
Eau Claire city (part).....	764	732	533	72.8	199	2.53	3.17	32	3	2.1	1.5	3.9
Edson town.....	404	376	325	86.4	51	3.02	2.10	28	13	0.5	0.3	1.9
Estella town.....	209	167	143	85.6	24	2.55	2.83	42	26	2.9	2.1	7.7
Goetz town.....	294	281	242	86.1	39	2.70	2.79	13	5	0.7	0.8	0.0
Hallie town.....	63	60	53	88.3	7	2.74	2.29	3	2	0.0	0.0	0.0
Howard town.....	308	292	265	90.8	27	2.71	3.00	16	3	1.0	0.7	3.6
Lafayette town.....	2,514	2,273	1,914	84.2	359	2.55	2.46	241	149	2.5	1.7	6.5
Lake Wissota CDP.....	1,214	1,087	857	78.8	230	2.53	2.46	127	76	3.1	2.1	6.9
Lake Hallie village.....	2,554	2,447	1,765	72.1	682	2.60	2.67	107	20	1.6	1.0	3.1
Lake Holcombe town.....	714	464	385	83.0	79	2.25	2.08	250	211	3.7	3.0	7.0
Holcombe CDP.....	123	108	70	64.8	38	2.54	2.34	15	6	4.4	5.3	2.6
New Auburn village (part).....	227	209	155	74.2	54	2.74	1.91	18	1	3.7	3.1	5.3
Ruby town.....	234	176	159	90.3	17	2.89	2.06	58	44	0.6	0.6	0.0
Sampson town.....	724	364	314	86.3	50	2.41	2.72	360	332	2.9	2.5	5.7
Sigel town.....	419	390	349	89.5	41	2.70	2.49	29	5	2.0	0.6	12.5
Stanley city (part).....	1,004	928	552	59.5	376	2.36	2.11	76	6	4.6	3.3	6.4
Tilden town.....	564	546	486	89.0	60	2.75	2.37	18	1	0.9	1.0	0.0
Wheaton town.....	1,050	1,001	900	89.9	101	2.71	2.57	49	7	1.4	0.6	8.2
Woodmohr town.....	362	342	310	90.6	32	2.70	2.94	20	6	1.4	1.6	0.0
Clark County.....	15,076	12,679	10,122	79.8	2,557	2.79	2.31	2,397	1,388	3.6	2.0	9.6
Abbotsford city (part).....	693	638	409	64.1	229	2.67	2.24	55	3	5.8	2.6	10.9
Beaver town.....	267	247	220	89.1	27	3.56	3.78	20	2	1.9	1.8	3.4
Butler town.....	60	41	36	87.8	5	2.22	3.20	19	14	2.4	0.0	16.7
Colby city (part).....	542	515	344	66.8	171	2.58	2.22	27	0	3.4	1.1	7.6
Colby town.....	283	270	240	88.9	30	3.25	3.10	13	1	0.0	0.0	0.0
Curtiss village.....	82	76	51	67.1	25	2.76	3.00	6	0	2.6	3.8	0.0
Dewhurst town.....	401	154	121	78.6	33	2.07	2.21	247	230	6.1	5.4	8.3
Dorchester village (part).....	381	354	245	69.2	109	2.63	2.08	27	0	5.3	2.0	12.1
Eaton town.....	253	220	197	89.5	23	3.30	2.70	33	15	1.3	1.5	0.0
Foster town.....	171	47	43	91.5	4	2.07	1.50	124	123	0.0	0.0	0.0
Fremont town.....	456	418	349	83.5	69	3.10	2.64	38	9	3.0	1.9	8.0
Chili CDP.....	95	88	65	73.9	23	2.71	2.17	7	0	4.3	3.0	8.0
Grant town.....	377	328	287	87.5	41	2.86	2.32	49	15	2.1	1.0	8.5
Granton village.....	165	151	124	82.1	27	2.36	2.11	14	3	5.0	2.4	15.6
Green Grove town.....	248	229	202	88.2	27	3.34	3.04	19	7	1.3	0.5	6.9
Greenwood city.....	520	464	331	71.3	133	2.38	1.68	56	5	6.6	3.2	14.2
Hendren town.....	269	202	178	88.1	24	2.44	2.33	67	49	3.8	3.8	4.0
Hewett town.....	231	126	118	93.7	8	2.34	2.13	105	95	3.1	1.7	20.0
Hixon town.....	281	254	212	83.5	42	3.31	2.55	27	14	1.5	1.9	0.0
Hoard town.....	230	199	183	92.0	16	3.38	2.75	31	11	2.4	2.1	5.9
Levis town.....	304	196	163	83.2	33	2.50	2.58	108	91	2.0	0.6	8.3
Longwood town.....	277	252	211	83.7	41	3.53	2.78	25	13	1.2	0.5	4.5
Loyal city.....	603	538	405	75.3	133	2.46	1.99	65	4	7.8	3.3	19.2
Loyal town.....	256	239	203	84.9	36	3.45	3.50	17	3	2.0	1.4	5.3
Lynn town.....	311	263	227	86.3	36	3.40	2.50	48	33	1.9	2.2	0.0
Mayville town.....	352	328	277	84.5	51	2.91	3.02	24	5	2.4	0.7	10.3
Mead town.....	267	118	108	91.5	10	2.69	2.70	149	134	3.3	2.7	9.1
Mentor town.....	334	226	191	84.5	35	2.51	2.97	108	84	1.7	1.0	5.3
Humbird CDP.....	109	96	83	86.5	13	2.77	2.77	13	5	3.0	1.2	13.3
Neillsville city.....	1,230	1,095	723	66.0	372	2.25	1.89	135	10	7.1	3.3	13.6
Owen city.....	485	419	289	69.0	130	2.29	2.09	66	5	9.4	7.6	13.2
Pine Valley town.....	550	461	420	91.1	41	2.53	2.27	89	61	1.1	0.9	2.4
Reseburg town.....	240	218	187	85.8	31	3.44	3.87	22	8	1.4	0.5	6.1
Seif town.....	139	86	76	88.4	10	2.00	2.00	53	48	0.0	0.0	0.0
Sherman town.....	298	284	242	85.2	42	3.05	3.40	14	3	2.1	0.8	8.7
Sherwood town.....	169	93	85	91.4	8	2.41	1.88	76	74	0.0	0.0	0.0
Stanley city (part).....	2	2	1	50.0	1	2.00	4.00	0	0	0.0	0.0	0.0
Thorp city.....	797	712	488	68.5	224	2.29	1.96	85	12	4.9	3.4	8.2
Thorp town.....	282	273	231	84.6	42	3.02	2.62	9	5	0.0	0.0	0.0
Unity town.....	295	269	248	92.2	21	3.26	3.33	26	8	1.1	1.2	0.0
Unity village (part).....	72	61	52	85.2	9	2.21	2.67	11	0	12.9	10.3	25.0
Warner town.....	256	214	184	86.0	30	3.15	2.77	42	29	0.9	0.0	6.1
Washburn town.....	210	115	107	93.0	8	2.45	3.50	95	81	5.7	4.5	20.0

Table 11.
Housing Occupancy and Tenure: 2010—Con.

[For information on confidentiality protection, nonsampling error, and definitions, see Selected Appendixes at <www.census.gov/prod/cen2010/cph-1-a.pdf>]

State County County Subdivision Place	Total housing units	Occupied housing units						Vacant housing units				
		Total	Owner occupied		Renter occupied	Average household size		Total	For seasonal, recrea- tional, or occasional use	Vacancy rate		
			Number	Percent of occupied housing units		Owner- occupied units	Renter- occupied units			Available housing	Home- owner	Rental
Clark County—Con.												
Weston town.....	318	254	223	87.8	31	2.83	2.23	64	50	0.4	0.0	3.1
Withee village.....	254	232	188	81.0	44	2.18	1.75	22	1	3.3	2.1	8.0
Withee town.....	310	292	252	86.3	40	3.29	3.23	18	6	0.3	0.4	0.0
Worden town.....	239	213	194	91.1	19	3.13	3.05	26	16	1.4	0.5	9.5
York town.....	316	293	257	87.7	36	3.13	2.25	23	8	1.3	1.2	2.7
Columbia County.....	26,137	22,735	16,955	74.6	5,780	2.55	2.10	3,402	1,879	4.1	2.5	8.4
Arlington village.....	330	317	258	81.4	59	2.60	2.49	13	0	2.2	2.6	0.0
Arlington town.....	332	309	260	84.1	49	2.63	2.47	23	2	1.6	1.1	3.8
Caledonia town.....	843	549	500	91.1	49	2.50	2.33	294	261	2.5	2.0	7.5
Lake Wisconsin CDP (part).....	70	19	19	100.0	0	1.74	0.00	51	49	0.0	0.0	(X)
Cambria village.....	342	301	221	73.4	80	2.73	2.05	41	2	8.5	6.7	12.9
Columbus city (part).....	2,287	2,123	1,384	65.2	739	2.57	1.88	164	6	5.1	3.1	8.6
Columbus town.....	250	237	181	76.4	56	2.57	2.14	13	4	2.5	1.6	5.1
Courtland town.....	205	193	165	85.5	28	2.70	2.86	12	3	0.5	0.6	0.0
Dekorra town.....	1,337	974	895	91.9	79	2.38	2.28	363	301	3.3	2.9	7.0
Lake Wisconsin CDP (part).....	620	340	313	92.1	27	2.20	2.00	280	254	4.5	3.4	15.2
Doylestown village.....	123	116	102	87.9	14	2.46	3.29	7	0	2.5	2.9	0.0
Fall River village.....	671	617	418	67.7	199	2.83	2.65	54	2	6.9	6.9	7.0
Fort Winnebago town.....	372	344	318	92.4	26	2.44	1.92	28	13	1.7	1.5	3.7
Fountain Prairie town.....	375	340	296	87.1	44	2.60	2.68	35	19	2.3	2.0	4.3
Friesland village.....	141	131	106	80.9	25	2.71	2.76	10	1	2.2	0.9	7.1
Hampden town.....	235	225	191	84.9	34	2.59	2.32	10	1	1.3	1.0	2.9
Leeds town.....	341	328	254	77.4	74	2.39	2.26	13	2	1.5	1.6	1.3
Lewiston town.....	607	505	447	88.5	58	2.42	2.47	102	78	1.9	2.2	0.0
Lodi city.....	1,272	1,224	803	65.6	421	2.64	2.05	48	2	2.4	1.1	4.7
Lodi town.....	1,561	1,261	1,156	91.7	105	2.60	2.60	300	247	2.0	2.0	1.8
Lake Wisconsin CDP (part).....	1,119	853	789	92.5	64	2.59	2.63	266	234	2.2	2.2	1.5
Lowville town.....	433	407	369	90.7	38	2.50	2.21	26	6	1.9	1.9	2.5
Marcellon town.....	426	393	353	89.8	40	2.83	2.58	33	13	1.7	1.1	7.0
Newport town.....	328	254	216	85.0	38	2.38	1.92	74	58	1.5	1.8	0.0
Otsego town.....	305	288	253	87.8	35	2.35	2.80	17	3	0.7	0.8	0.0
Pacific town.....	1,279	1,139	1,002	88.0	137	2.37	2.39	140	86	2.7	2.4	4.9
Pardeeville village.....	1,003	918	612	66.7	306	2.46	1.99	85	26	4.6	2.2	8.8
Portage city.....	4,493	4,060	2,257	55.6	1,803	2.49	1.98	433	20	7.0	3.4	11.1
Poynette village.....	1,122	1,046	706	67.5	340	2.60	2.01	76	2	4.4	2.1	8.8
Randolph village (part).....	199	187	142	75.9	45	2.47	2.69	12	3	2.6	2.1	4.2
Randolph town.....	288	271	244	90.0	27	2.85	2.70	17	4	2.2	0.4	15.2
Rio village.....	475	436	317	72.7	119	2.53	2.17	39	1	5.6	4.8	7.6
Scott town.....	313	290	257	88.6	33	3.23	2.30	23	12	0.3	0.4	0.0
Springvale town.....	224	202	179	88.6	23	2.63	2.17	22	8	4.7	1.6	22.6
West Point town.....	1,196	762	699	91.7	63	2.58	2.38	434	407	2.4	2.4	3.0
Lake Wisconsin CDP (part).....	615	414	388	93.7	26	2.76	2.15	201	187	2.6	2.8	0.0
Wisconsin Dells city (part).....	1,323	1,042	585	56.1	457	2.43	2.05	281	177	6.9	3.8	10.7
Wycocena village.....	296	271	193	71.2	78	2.52	2.05	25	5	5.6	4.0	9.3
Wycocena town.....	810	675	616	91.3	59	2.50	2.10	135	104	2.2	2.1	3.3
Crawford County.....	8,802	6,812	5,151	75.6	1,661	2.42	2.03	1,990	1,432	3.9	2.0	9.3
Bell Center village.....	64	45	40	88.9	5	2.50	3.40	19	19	0.0	0.0	0.0
Bridgeport town.....	433	392	369	94.1	23	2.54	2.30	41	26	1.7	0.8	14.8
Clayton town.....	574	389	329	84.6	60	2.49	2.33	185	145	2.7	2.4	4.7
De Soto village (part).....	61	46	43	93.5	3	2.33	2.67	15	8	2.1	0.0	25.0
Eastman village.....	179	168	126	75.0	42	2.74	1.98	11	2	2.3	0.8	6.7
Eastman town.....	427	288	227	78.8	61	2.58	2.52	139	114	2.0	1.3	4.6
Ferryville village.....	165	94	74	78.7	20	2.00	1.40	71	56	6.9	1.3	23.1
Freeman town.....	573	312	268	85.9	44	2.21	2.16	261	211	6.2	5.2	11.8
Gays Mills village.....	270	226	171	75.7	55	2.23	1.98	44	18	3.4	1.2	9.7
Haney town.....	174	127	106	83.5	21	2.45	2.33	47	35	1.6	0.9	4.5
Lynxville village.....	101	63	48	76.2	15	2.02	2.33	38	33	3.1	0.0	11.8
Marietta town.....	265	198	173	87.4	25	2.42	1.92	67	51	2.4	1.1	10.3
Mount Sterling village.....	98	88	68	77.3	20	2.41	2.35	10	1	4.3	4.2	4.8
Prairie du Chien city.....	2,594	2,386	1,528	64.0	858	2.38	1.83	208	38	4.7	2.2	8.8
Prairie du Chien town.....	868	460	364	79.1	96	2.32	2.32	408	359	6.8	2.4	20.5
Scott town.....	254	183	169	92.3	14	2.50	2.86	71	55	1.1	0.6	5.6
Seneca town.....	510	338	301	89.1	37	2.57	2.49	172	146	2.3	2.3	2.6
Soldiers Grove village.....	273	251	159	63.3	92	2.21	1.95	22	4	4.2	2.5	7.1
Steuben village.....	64	51	37	72.5	14	2.65	2.36	13	7	3.8	5.1	0.0
Utica town.....	344	267	217	81.3	50	2.50	2.38	77	58	2.9	1.8	7.4
Wauzeka village.....	304	273	197	72.2	76	2.64	2.51	31	11	4.2	1.5	10.6
Wauzeka town.....	207	167	137	82.0	30	2.63	2.07	40	35	2.3	0.7	9.1
Dane County.....	216,022	203,750	121,509	59.6	82,241	2.52	2.05	12,272	1,811	3.8	2.0	6.5
Albion town.....	925	747	625	83.7	122	2.41	2.49	178	119	4.5	4.3	5.4
Belleville village (part).....	800	767	559	72.9	208	2.54	2.06	33	1	2.4	1.8	4.1
Berry town.....	494	472	423	89.6	49	2.39	2.37	22	4	1.7	0.5	10.9
Black Earth village.....	582	559	417	74.6	142	2.43	1.97	23	2	2.3	0.9	6.0
Black Earth town.....	205	189	176	93.1	13	2.57	2.38	16	8	1.6	0.6	13.3
Blooming Grove town.....	830	789	614	77.8	175	2.36	2.09	41	5	2.8	2.2	4.9
Blue Mounds village.....	347	336	287	85.4	49	2.67	1.80	11	1	1.8	1.4	3.9
Blue Mounds town.....	367	353	298	84.4	55	2.72	2.85	14	6	1.4	1.0	3.5

Table 11.
Housing Occupancy and Tenure: 2010—Con.

[For information on confidentiality protection, nonsampling error, and definitions, see Selected Appendixes at <www.census.gov/prod/cen2010/cph-1-a.pdf>]

State County County Subdivision Place	Total housing units	Occupied housing units						Vacant housing units				
		Total	Owner occupied		Renter occupied	Average household size		Total	For seasonal, recrea- tional, or occasional use	Vacancy rate		
			Number	Percent of occupied housing units		Owner- occupied units	Renter- occupied units			Available housing	Home- owner	Rental
Dane County—Con.												
Bristol town.....	1,337	1,302	1,169	89.8	133	2.93	2.53	35	0	2.1	1.5	7.0
Brooklyn village (part).....	336	324	278	85.8	46	2.87	3.00	12	1	1.5	1.4	2.1
Burke town.....	1,301	1,244	1,039	83.5	205	2.67	2.25	57	4	3.0	1.7	9.2
Cambridge village (part).....	609	572	412	72.0	160	2.56	1.84	37	7	3.7	3.1	5.3
Christiana town.....	497	478	389	81.4	89	2.57	2.66	19	5	1.4	0.5	5.3
Cottage Grove village.....	2,289	2,210	1,561	70.6	649	3.03	2.26	79	5	2.9	1.4	6.2
Cottage Grove town.....	1,495	1,463	1,362	93.1	101	2.66	2.54	32	4	0.9	0.7	4.7
Cross Plains village.....	1,452	1,386	965	69.6	421	2.76	2.09	66	6	3.5	0.9	9.1
Cross Plains town.....	613	581	520	89.5	61	2.61	2.44	32	8	2.2	2.1	3.2
Dane village.....	373	363	259	71.3	104	2.81	2.56	10	0	1.1	1.1	1.0
Dane town.....	370	363	295	81.3	68	2.76	2.57	7	1	0.5	0.3	1.4
Deerfield village.....	911	884	680	76.9	204	2.73	2.26	27	0	2.2	1.6	4.2
Deerfield town.....	565	544	483	88.8	61	2.73	2.43	21	4	1.3	1.4	0.0
DeForest village.....	3,499	3,400	2,432	71.5	968	2.79	2.23	99	5	1.9	1.1	3.8
Dunkirk town.....	811	785	678	86.4	107	2.52	2.20	26	6	1.3	0.7	4.5
Dunn town.....	2,291	2,062	1,836	89.0	226	2.39	2.35	229	169	1.7	1.4	3.4
Edgerton city (part).....	33	32	25	78.1	7	2.76	4.00	1	0	0.0	0.0	0.0
Fitchburg city.....	10,668	9,955	5,281	53.0	4,674	2.57	2.33	713	55	5.5	2.7	8.4
McFarland village.....	3,200	3,079	2,240	72.8	839	2.71	2.07	121	29	2.5	0.9	6.5
Madison city.....	108,843	102,516	50,555	49.3	51,961	2.34	2.00	6,327	646	4.2	2.2	6.1
Madison town.....	3,069	2,852	786	27.6	2,066	2.29	2.17	217	3	5.7	1.9	7.1
Maple Bluff village.....	592	547	479	87.6	68	2.46	2.00	45	18	2.5	2.0	5.6
Marshall village.....	1,500	1,437	1,084	75.4	353	2.68	2.67	63	7	2.6	0.9	7.6
Mazomanie village.....	734	689	488	70.8	201	2.53	2.06	45	4	4.3	1.4	10.6
Mazomanie town.....	478	437	395	90.4	42	2.55	1.98	41	26	1.4	1.0	4.5
Medina town.....	515	493	412	83.6	81	2.79	2.80	22	6	1.6	1.2	3.6
Middleton city.....	8,565	8,037	4,458	55.5	3,579	2.43	1.83	528	128	3.7	1.8	6.0
Middleton town.....	2,056	1,996	1,922	96.3	74	2.94	2.64	60	20	1.1	1.0	5.0
Monona city.....	4,088	3,777	2,247	59.5	1,530	2.27	1.58	311	42	5.7	3.1	9.2
Montrose town.....	453	434	369	85.0	65	2.51	2.37	19	4	1.4	0.8	4.4
Mount Horeb village.....	2,826	2,696	1,790	66.4	906	2.84	2.01	130	10	3.4	1.0	7.8
Oregon village.....	3,775	3,589	2,609	72.7	980	2.72	2.10	186	12	3.7	2.3	7.2
Oregon town.....	1,191	1,160	1,095	94.4	65	2.75	2.71	31	5	1.3	1.2	3.0
Perry town.....	302	280	256	91.4	24	2.55	3.13	22	2	3.1	1.5	17.2
Pleasant Springs town.....	1,327	1,193	1,077	90.3	116	2.66	2.45	134	87	2.8	2.2	7.9
Primrose town.....	294	282	255	90.4	27	2.60	2.48	12	4	0.4	0.0	3.6
Rockdale village.....	94	89	66	74.2	23	2.39	2.43	5	0	3.2	2.9	4.2
Roxbury town.....	806	663	591	89.1	72	2.73	2.49	143	108	3.3	0.5	21.7
Rutland town.....	778	760	699	92.0	61	2.63	2.08	18	4	0.9	0.4	6.1
Shorewood Hills village.....	660	620	569	91.8	51	2.55	2.14	40	13	1.9	1.9	1.9
Springdale town.....	756	717	632	88.1	85	2.68	2.45	39	8	1.5	0.8	6.5
Springfield town.....	1,040	1,014	890	87.8	124	2.71	2.62	26	5	1.4	0.7	6.1
Stoughton city.....	5,419	5,133	3,394	66.1	1,739	2.58	2.07	286	22	3.8	2.1	6.9
Sun Prairie city.....	12,413	11,636	7,209	62.0	4,427	2.70	2.21	777	38	4.9	2.5	8.7
Sun Prairie town.....	867	826	717	86.8	109	2.77	3.07	41	4	2.1	1.2	7.6
Vermont town.....	351	325	291	89.5	34	2.61	1.76	26	11	1.8	1.0	8.1
Verona city.....	4,461	4,223	3,002	71.1	1,221	2.76	1.86	238	18	4.2	2.3	8.5
Verona town.....	780	746	649	87.0	97	2.65	2.33	34	8	2.3	1.7	6.6
Vienna town.....	558	540	461	85.4	79	2.82	2.33	18	2	1.6	1.3	3.7
Waukegan village.....	4,483	4,344	3,262	75.1	1,082	3.00	2.04	139	19	2.4	1.4	5.5
Westport town.....	1,929	1,782	1,376	77.2	406	2.34	1.73	147	56	3.1	3.1	3.1
Windsor town.....	2,548	2,432	1,920	78.9	512	2.69	2.31	116	14	3.1	1.3	9.3
Windsor CDP.....	1,538	1,451	1,034	71.3	417	2.58	2.18	87	10	4.3	1.8	9.9
York town.....	271	246	201	81.7	45	2.72	2.36	25	2	2.8	1.9	6.3
Dodge County.....	37,005	33,840	24,617	72.7	9,223	2.56	2.12	3,165	1,001	3.9	2.0	8.8
Ashippun town.....	1,029	988	778	78.7	210	2.64	2.40	41	5	1.8	0.9	5.0
Ashippun CDP.....	134	126	102	81.0	24	2.75	2.21	8	0	4.5	1.9	14.3
Beaver Dam city.....	7,326	6,819	3,916	57.4	2,903	2.54	2.02	507	35	4.5	2.6	6.9
Beaver Dam town.....	1,711	1,551	1,405	90.6	146	2.56	2.51	160	47	4.9	2.8	21.2
Brownsville village.....	233	221	183	82.8	38	2.69	2.32	12	0	3.9	1.6	13.6
Burnett town.....	379	357	304	85.2	53	2.62	2.04	22	3	1.9	1.6	3.6
Burnett CDP.....	111	105	83	79.0	22	2.70	1.45	6	0	2.8	2.4	4.3
Calamus town.....	438	411	336	81.8	75	2.51	2.72	27	5	1.9	0.6	7.4
Chester town.....	264	254	223	87.8	31	2.69	2.84	10	1	1.5	0.9	6.1
Clyman village.....	177	163	109	66.9	54	2.71	2.35	14	1	5.2	3.5	8.5
Clyman town.....	314	288	251	87.2	37	2.63	3.08	26	6	1.0	1.2	0.0
Columbus city (part).....	0	0	0	(X)	0	0.00	0.00	0	0	(X)	(X)	(X)
Elba town.....	423	396	344	86.9	52	2.49	2.65	27	8	1.7	0.9	7.1
Emmet town.....	519	488	420	86.1	68	2.65	2.75	31	6	2.4	2.1	4.2
Fox Lake city.....	801	663	462	69.7	201	2.38	2.06	138	52	9.6	3.9	20.4
Fox Lake town.....	902	503	423	84.1	80	2.23	2.10	399	361	5.6	2.5	19.0
Hartford city (part).....	0	0	0	(X)	0	0.00	0.00	0	0	(X)	(X)	(X)
Herman town.....	423	405	349	86.2	56	2.72	2.82	18	4	1.5	0.6	6.7
Horicon city.....	1,620	1,497	1,079	72.1	418	2.57	2.04	123	8	5.0	2.3	11.4
Hubbard town.....	873	690	627	90.9	63	2.54	2.92	183	144	2.0	1.4	7.2
Hustisford village.....	532	477	282	59.1	195	2.53	2.10	55	19	5.9	5.4	6.7
Hustisford town.....	598	535	467	87.3	68	2.58	2.50	63	33	2.0	1.3	6.7
Iron Ridge village.....	409	390	303	77.7	87	2.47	2.07	19	0	3.0	1.0	9.2
Juneau city.....	924	852	575	67.5	277	2.69	1.97	72	4	5.0	2.4	10.1

Table 11.
Housing Occupancy and Tenure: 2010—Con.

[For information on confidentiality protection, nonsampling error, and definitions, see Selected Appendixes at <www.census.gov/prod/cen2010/cph-1-a.pdf>]

State County County Subdivision Place	Total housing units	Occupied housing units						Vacant housing units				
		Total	Owner occupied		Renter occupied	Average household size		Total	For seasonal, recreational, or occasional use	Vacancy rate		
			Number	Percent of occupied housing units		Owner- occupied units	Renter- occupied units			Available housing	Home- owner	Rental
Dodge County—Con.												
Kekoskee village.....	73	69	60	87.0	9	2.27	2.78	4	1	1.4	1.6	0.0
Lebanon town.....	686	653	555	85.0	98	2.50	2.74	33	3	2.8	2.4	4.9
Lebanon CDP.....	80	78	58	74.4	20	2.62	2.60	2	0	2.5	3.3	0.0
Leroy town.....	405	387	331	85.5	56	2.54	2.88	18	2	1.5	1.8	0.0
Lomira village.....	1,096	1,002	542	54.1	460	2.59	2.15	94	14	6.1	2.2	10.3
Lomira town.....	447	429	378	88.1	51	2.70	2.27	18	3	1.6	1.0	5.6
Lowell village.....	163	136	93	68.4	43	2.72	2.02	27	0	2.0	0.0	5.6
Lowell town.....	487	460	397	86.3	63	2.59	2.54	27	3	1.5	1.2	3.1
Mayville city.....	2,321	2,171	1,512	69.6	659	2.48	1.98	150	12	4.1	2.1	8.6
Neosho village.....	255	241	182	75.5	59	2.52	1.95	14	1	2.0	0.0	7.8
Oak Grove town.....	461	428	368	86.0	60	2.48	2.77	33	4	2.1	1.9	3.2
Portland town.....	470	428	371	86.7	57	2.53	2.47	42	16	2.3	2.1	3.4
Randolph village (part).....	529	487	349	71.7	138	2.66	2.12	42	2	5.7	3.0	12.1
Reeseville village.....	322	288	214	74.3	74	2.47	2.39	34	0	7.3	5.3	12.9
Rubicon town.....	811	780	686	87.9	94	2.85	2.65	31	2	2.1	1.3	7.8
Shields town.....	223	219	186	84.9	33	2.53	2.55	4	2	0.5	0.0	2.9
Theresa village.....	588	539	438	81.3	101	2.40	2.08	49	4	5.6	5.4	6.4
Theresa town.....	401	386	352	91.2	34	2.79	2.74	15	3	0.8	0.3	5.6
Trenton town.....	485	464	407	87.7	57	2.76	2.96	21	5	0.9	0.5	3.3
Watertown city (part).....	3,676	3,455	2,304	66.7	1,151	2.55	1.99	221	12	4.7	1.2	11.0
Waupun city (part).....	2,219	2,076	1,335	64.3	741	2.47	1.94	143	5	4.2	2.0	8.1
Westford town.....	702	517	474	91.7	43	2.38	2.30	185	160	2.4	1.7	10.4
Williamstown town.....	290	277	247	89.2	30	2.76	2.43	13	5	1.4	0.8	6.3
Door County.....	23,966	12,548	9,719	77.5	2,829	2.26	1.94	11,418	9,554	8.2	3.7	20.6
Baileys Harbor town.....	1,378	507	428	84.4	79	2.01	2.03	871	672	23.5	6.1	62.0
Baileys Harbor CDP.....	314	132	109	82.6	23	1.95	1.91	182	136	19.4	12.0	42.5
Brussels town.....	481	430	370	86.0	60	2.67	2.48	51	15	2.0	1.1	7.6
Clay Banks town.....	255	167	151	90.4	16	2.34	1.81	88	74	5.1	1.9	27.3
Egg Harbor village.....	727	109	82	75.2	27	1.85	1.81	618	559	22.4	11.7	42.9
Egg Harbor town.....	1,795	589	497	84.4	92	2.30	2.16	1,206	1,077	6.1	3.5	18.1
Ephraim village.....	654	138	119	86.2	19	2.03	2.47	516	489	12.6	7.8	33.3
Forestville village.....	206	183	147	80.3	36	2.46	1.89	23	4	4.7	3.9	7.5
Forestville town.....	486	426	380	89.2	46	2.57	2.61	60	21	2.5	1.5	9.8
Gardner town.....	1,137	520	466	89.6	54	2.31	2.17	617	564	4.2	2.9	13.4
Little Sturgeon CDP.....	353	77	64	83.1	13	1.81	1.54	276	260	9.1	5.9	20.0
Gibraltar town.....	1,597	473	397	83.9	76	2.11	2.39	1,124	997	15.6	4.3	47.0
Jacksonport town.....	838	314	277	88.2	37	2.20	2.57	524	470	10.7	2.4	44.9
Liberty Grove town.....	2,342	829	736	88.8	93	2.08	2.15	1,513	1,246	14.2	8.0	43.4
Ellison Bay CDP.....	321	87	75	86.2	12	1.91	1.83	234	207	12.0	12.8	7.1
Nasewaupsee town.....	1,637	893	790	88.5	103	2.32	2.22	744	639	7.3	2.3	33.1
Sevastopol town.....	1,859	1,138	1,006	88.4	132	2.31	2.30	721	634	5.1	3.1	17.9
Sister Bay village.....	1,335	457	266	58.2	191	1.94	1.48	878	781	10.7	8.4	13.7
Sturgeon Bay city.....	4,903	4,288	2,653	61.9	1,635	2.23	1.82	615	244	5.6	3.1	9.5
Sturgeon Bay town.....	635	361	326	90.3	35	2.25	2.09	274	246	3.4	2.7	9.5
Union town.....	686	384	343	89.3	41	2.62	2.49	302	267	3.2	2.3	9.3
Washington town.....	1,015	342	285	83.3	57	2.11	1.88	673	555	18.8	3.7	54.3
Douglas County.....	22,825	18,555	12,843	69.2	5,712	2.42	2.04	4,270	3,192	2.9	1.9	5.2
Amnicon town.....	476	433	390	90.1	43	2.66	2.72	43	18	2.2	2.0	4.3
Bennett town.....	341	240	218	90.8	22	2.53	2.09	101	86	0.4	0.0	4.3
Brule town.....	363	277	228	82.3	49	2.32	2.53	86	72	2.4	1.7	5.6
Brule CDP.....	129	111	83	74.8	28	2.23	2.39	18	14	0.9	1.2	0.0
Cloverland town.....	139	86	77	89.5	9	2.55	1.56	53	38	9.5	9.4	10.0
Dairyland town.....	329	83	74	89.2	9	2.18	2.56	246	238	4.6	5.1	0.0
Gordon town.....	878	309	258	83.5	51	2.08	1.94	569	532	6.3	6.8	3.6
Gordon CDP.....	114	79	53	67.1	26	2.36	1.96	35	19	5.7	6.9	3.3
Hawthorne town.....	459	393	350	89.1	43	2.65	2.70	66	43	1.7	1.4	4.4
Highland town.....	320	139	131	94.2	8	2.24	2.13	181	175	1.4	0.8	11.1
Lake Nebagamon village.....	775	446	362	81.2	84	2.47	2.07	329	292	4.1	1.6	13.4
Lakeside town.....	316	259	233	90.0	26	2.73	2.23	57	43	3.0	2.1	10.3
Maple town.....	328	296	266	89.9	30	2.49	2.73	32	16	2.6	1.8	9.1
Oakland town.....	597	464	434	93.5	30	2.45	2.40	133	119	1.5	1.1	6.3
Oliver village.....	167	159	134	84.3	25	2.60	2.04	8	1	1.8	2.2	0.0
Parkland town.....	542	500	463	92.6	37	2.48	1.89	42	14	2.1	1.3	11.9
Poplar village.....	254	229	196	85.6	33	2.53	3.27	25	8	1.3	1.0	2.9
Solon Springs village.....	408	263	193	73.4	70	2.35	2.10	145	113	8.9	5.3	17.6
Solon Springs town.....	698	380	330	86.8	50	2.45	2.02	318	282	2.8	2.4	5.5
Summit town.....	635	438	409	93.4	29	2.44	2.21	197	169	0.9	0.7	3.3
Superior city.....	12,328	11,670	6,788	58.2	4,882	2.39	2.01	658	59	2.9	1.6	4.8
Superior village.....	309	299	214	71.6	85	2.40	1.76	10	1	0.7	0.5	1.1
Superior town.....	941	852	779	91.4	73	2.58	2.14	89	31	2.1	1.3	9.5
Wascott town.....	1,222	340	316	92.9	24	1.97	2.25	882	842	7.3	7.8	0.0
Dunn County.....	17,964	16,373	11,084	67.7	5,289	2.57	2.26	1,591	450	3.9	2.2	7.4
Boyceville village.....	494	454	310	68.3	144	2.47	2.22	40	2	4.6	2.5	8.9
Colfax village.....	524	478	336	70.3	142	2.36	2.14	46	4	5.5	2.3	12.1
Colfax town.....	448	422	376	89.1	46	2.78	3.09	26	9	1.9	1.3	6.1
Downing village.....	108	97	77	79.4	20	2.81	2.45	11	2	5.8	3.7	13.0
Dunn town.....	643	598	486	81.3	112	2.55	2.38	45	8	2.9	1.0	10.4

Table 11.
Housing Occupancy and Tenure: 2010—Con.

[For information on confidentiality protection, nonsampling error, and definitions, see Selected Appendixes at <www.census.gov/prod/cen2010/cph-1-a.pdf>]

State County County Subdivision Place	Total housing units	Occupied housing units						Vacant housing units				
		Total	Owner occupied		Renter occupied	Average household size		Total	For seasonal, recrea- tional, or occasional use	Vacancy rate		
			Number	Percent of occupied housing units		Owner- occupied units	Renter- occupied units			Available housing	Home- owner	Rental
Dunn County—Con. Dunn town—Con. Downsville CDP..... Eau Galle town..... Elk Mound village..... Elk Mound town..... Grant town..... Hay River town..... Knapp village..... Lucas town..... Menomonie city..... Menomonie town..... Tainter Lake CDP (part)..... New Haven town..... Otter Creek town..... Peru town..... Red Cedar town..... Tainter Lake CDP (part)..... Ridgeland village..... Rock Creek town..... Sand Creek town..... Sheridan town..... Sherman town..... Tainter Lake CDP (part)..... Spring Brook town..... Stanton town..... Tainter town..... Tainter Lake CDP (part)..... Tiffany town..... Weston town..... Wheeler village..... Wilson town.....	 71 357 358 636 173 248 230 316 6,234 1,346 30 290 216 102 796 60 138 391 267 210 368 37 613 327 1,235 1,094 264 251 147 234	 63 315 334 589 148 222 214 292 5,743 1,261 27 266 195 92 755 51 127 359 240 175 337 28 582 299 979 846 242 230 127 201	 42 267 199 490 132 195 156 248 2,317 1,100 27 234 171 84 660 48 81 314 193 149 287 45 89.3 496 259 814 693 214 193 74 172	 66.7 84.8 59.6 83.2 89.2 87.8 72.9 84.9 40.3 87.2 100.0 88.0 87.7 91.3 87.4 94.1 63.8 87.5 80.4 85.1 85.2 89.3 85.2 86.6 83.1 81.9 88.4 83.9 58.3 85.6	 21 48 135 99 16 27 58 44 3,426 161 0 32 24 8 95 3 46 45 47 26 50 3 86 40 165 153 28 37 53 29	 2.36 2.36 2.81 3.14 2.64 2.57 2.20 2.65 2.38 2.69 2.89 2.52 2.55 2.58 2.79 2.46 3.00 2.48 2.80 2.38 2.64 2.55 2.80 2.69 2.66 2.39 2.33 2.46 2.57 2.65 2.77 2.62	 2.24 2.63 2.36 2.42 2.31 2.11 2.07 2.45 2.18 2.47 0.00 2.72 2.71 3.13 2.46 3.00 1.57 2.67 2.34 2.35 2.34 3.33 2.59 2.58 2.23 2.18 3.25 2.65 2.70 2.76	 8 42 24 47 25 26 16 24 491 85 3 24 21 10 41 9 11 32 27 35 31 9 7 31 28 256 248 22 21 20 33	 1 16 0 4 12 17 0 8 33 16 1 8 12 5 12 7 10 9 185 185 8 6 3 17	 7.4 3.4 4.0 5.1 3.3 2.2 4.5 1.0 5.4 2.2 3.6 2.5 2.0 1.1 1.9 3.8 4.0 4.0 3.3 1.5 6.7 3.8 3.8 1.2 3.9 4.5 4.7 0.4 0.8 9.9 0.5	 6.7 2.2 2.4 5.8 2.9 2.5 2.5 0.4 2.8 1.6 3.6 2.1 0.6 1.0 1.0 4.0 3.5 2.0 1.4 1.4 3.8 2.0 0.5 1.0 3.9 0.6	 8.7 9.4 6.2 2.0 5.9 0.0 9.4 4.3 7.1 5.8 (X) 5.9 11.1 11.1 7.8 0.0 6.1 10.0 6.0 10.3 2.0 25.0 2.3 14.9 11.3 11.0 0.0 0.0 17.2 0.0
Eau Claire County..... Altoona city..... Augusta city..... Bridge Creek town..... Brunswick town..... Clear Creek town..... Drammen town..... Eau Claire city (part)..... Fairchild village..... Fairchild town..... Fall Creek village..... Lincoln town..... Ludington town..... Otter Creek town..... Pleasant Valley town..... Seymour town..... Seymour CDP..... Union town..... Washington town..... Wilson town.....	 42,151 3,288 662 832 702 307 334 27,370 275 197 553 409 465 181 1,117 1,293 613 1,014 2,888 264	 39,493 2,883 614 534 658 294 318 26,071 227 120 517 385 405 169 1,076 1,232 574 983 2,758 179	 25,087 1,784 421 534 599 268 287 14,246 155 111 381 349 368 142 1,011 1,156 535 828 2,290 157	 63.5 61.9 68.6 88.4 91.0 91.2 90.3 54.6 68.3 92.5 73.7 90.6 90.9 84.0 94.0 93.8 93.2 84.2 83.0 87.7	 14,406 1,099 193 70 59 26 31 11,825 72 9 136 36 37 27 65 76 39 155 468 22	 2.53 2.46 2.54 3.20 2.47 2.78 2.92 2.50 2.43 2.57 2.87 2.62 2.84 2.67 2.86 2.83 2.60 2.47 2.75 2.63 2.75	 2.12 2.09 2.17 2.76 2.42 2.92 1.97 2.09 2.10 2.67 1.95 2.83 2.19 3.48 2.68 2.53 2.54 2.37 2.27 2.41	 2,658 405 48 228 44 13 16 1,299 48 77 36 24 60 12 41 61 39 31 130 85	 646 29 5 206 4 3 9 118 13 64 1 8 41 2 9 22 15 8 30 74	 3.0 6.8 3.7 0.5 4.6 0.7 0.6 2.9 7.7 3.2 4.8 1.3 1.2 1.4 1.5 1.7 1.9 1.0 2.1 1.1	 1.7 2.9 1.6 0.4 1.2 0.4 0.3 1.8 4.3 1.8 2.5 0.8 0.8 1.5 1.3 1.1 1.1 1.1 0.6 4.3	 5.2 12.5 8.1 1.4 29.4 3.7 3.0 4.1 14.3 18.2 10.5 5.3 5.1 0.0 0.0 7.3 11.4 0.6 6.4 4.3
Florence County..... Aurora town..... Commonwealth town..... Fence town..... Fern town..... Florence town..... Florence CDP..... Homestead town..... Long Lake town..... Long Lake CDP..... Tipler town.....	 4,780 590 378 445 373 1,892 334 401 343 70 358	 1,987 455 173 90 73 902 256 150 76 25 68	 1,707 390 156 79 63 742 145 146 70 22 61	 85.9 85.7 90.2 87.8 86.3 82.3 56.6 97.3 92.1 88.0 89.7	 280 65 17 11 10 160 111 4 6 3 7	 2.25 2.34 2.31 2.14 2.21 2.24 2.37 2.26 2.11 2.05 2.08	 1.84 1.88 2.24 2.09 2.00 1.78 1.74 1.50 1.50 1.67 1.71	 2,793 135 205 355 300 990 78 251 267 45 290	 2,591 96 187 346 294 895 23 241 251 39 281	 4.8 2.5 4.9 4.2 2.7 5.9 11.9 3.2 11.6 10.7 4.2	 3.1 1.5 3.7 4.8 1.6 2.9 4.6 2.7 12.5 12.0 3.2	 13.9 7.8 13.6 0.0 9.1 17.8 19.9 20.0 0.0 0.0 12.5
Fond du Lac County..... Alto town..... Ashford town..... Auburn town..... Brandon village..... Byron town..... Calumet town..... Campbellsport village..... Eden village..... Eden town..... Eldorado town..... Empire town..... Fairwater village..... Fond du Lac city..... Fond du Lac town.....	 43,910 379 745 988 369 652 820 823 360 403 566 1,109 160 19,181 1,239	 40,697 365 700 885 336 621 603 763 337 384 539 1,059 152 17,942 1,167	 29,407 335 608 805 258 564 509 532 285 337 498 1,004 119 10,682 1,060	 72.3 91.8 86.9 91.0 76.8 90.8 84.4 69.7 84.6 87.8 92.4 94.8 78.3 59.5 90.8	 11,290 30 92 80 78 57 94 231 52 47 41 55 33 7,260 107	 2.54 2.81 2.53 2.68 2.62 2.63 2.47 2.63 2.64 2.64 2.72 2.65 2.45 2.45 2.60	 2.07 3.23 2.29 2.45 2.44 2.68 2.27 2.03 2.35 2.85 2.63 2.55 2.42 2.03 2.35	 3,213 14 45 103 33 31 217 60 23 19 27 50 8 1,239 72	 934 4 18 78 6 8 196 2 0 4 2 19 1 62 24	 3.7 0.8 1.8 1.6 5.6 1.6 1.3 5.8 4.8 2.3 1.4 0.6 4.7 3.0	 2.0 0.6 1.6 1.2 3.7 1.2 0.8 3.6 4.0 1.7 1.3 0.8 2.4 2.5	 8.1 3.2 3.1 4.8 11.2 5.0 4.1 10.4 8.8 6.4 3.5 0.0 7.8 7.7

Table 11.
Housing Occupancy and Tenure: 2010—Con.

[For information on confidentiality protection, nonsampling error, and definitions, see Selected Appendixes at <www.census.gov/prod/cen2010/cph-1-a.pdf>]

State County County Subdivision Place	Total housing units	Occupied housing units						Vacant housing units				
		Total	Owner occupied		Renter occupied	Average household size		Total	For seasonal, recrea- tional, or occasional use	Vacancy rate		
			Number	Percent of occupied housing units		Owner- occupied units	Renter- occupied units			Available housing	Home- owner	Rental
Fond du Lac County—Con.												
Forest town.....	436	404	362	89.6	42	2.71	2.38	32	4	2.9	1.6	12.2
Friendship town.....	1,242	1,126	1,017	90.3	109	2.38	2.38	116	45	3.8	2.4	15.0
Van Dyne CDP.....	122	113	100	88.5	13	2.59	1.54	9	1	5.0	1.9	23.5
Kewaskum village (part).....	0	0	0	(X)	0	0.00	0.00	0	0	(X)	(X)	(X)
Lamartine town.....	667	643	583	90.7	60	2.71	2.62	24	3	1.4	0.8	6.3
Marshfield town.....	497	422	369	87.4	53	2.65	1.53	75	59	2.3	1.1	10.2
Metomen town.....	277	257	222	86.4	35	2.83	3.23	20	0	1.9	1.8	2.8
Mount Calvary village.....	215	201	171	85.1	30	2.74	1.77	14	0	4.3	0.6	21.1
North Fond du Lac village.....	2,199	2,106	1,521	72.2	585	2.46	2.14	93	13	2.9	1.5	6.3
Oakfield village.....	415	392	321	81.9	71	2.88	2.14	23	1	4.4	0.6	18.4
Oakfield town.....	278	259	224	86.5	35	2.77	2.37	19	4	2.6	2.6	2.8
Osceola town.....	1,040	758	634	83.6	124	2.51	2.22	282	248	2.7	1.6	8.0
Ripon city.....	3,306	3,053	1,856	60.8	1,197	2.45	1.86	253	23	5.5	2.8	9.4
Ripon town.....	579	545	486	89.2	59	2.62	2.19	34	5	1.8	1.0	7.8
Rosendale village.....	417	407	334	82.1	73	2.72	2.12	10	0	2.2	0.9	7.6
Rosendale town.....	287	275	248	90.2	27	2.54	2.44	12	3	0.7	0.8	0.0
St. Cloud village.....	216	208	177	85.1	31	2.33	2.10	8	0	3.3	2.7	6.1
Springvale town.....	281	271	242	89.3	29	2.56	3.00	10	2	0.4	0.4	0.0
Taycheedah town.....	1,755	1,602	1,490	93.0	112	2.67	2.05	153	90	2.4	1.6	11.6
St. Peter CDP.....	544	533	513	96.2	20	2.81	2.40	11	2	1.1	1.0	4.8
Taycheedah CDP.....	297	273	233	85.3	40	2.68	1.98	24	11	2.5	0.4	12.8
Waupun city (part).....	1,484	1,409	1,079	76.6	330	2.59	1.98	75	5	3.8	1.5	10.6
Waupun town.....	525	506	475	93.9	31	2.71	2.90	19	5	0.8	0.6	3.1
Forest County.....	8,970	3,836	2,988	77.9	848	2.36	2.23	5,134	4,726	5.0	3.6	9.7
Alvin town.....	477	84	81	96.4	3	1.89	1.33	393	382	4.5	4.7	0.0
Argonne town.....	407	202	183	90.6	19	2.56	2.26	205	181	5.1	1.6	29.6
Argonne CDP.....	87	66	55	83.3	11	2.45	2.27	21	14	5.7	0.0	26.7
Armstrong Creek town.....	476	176	155	88.1	21	2.33	2.29	300	269	3.3	3.1	4.3
Blackwell town.....	209	41	32	78.0	9	2.03	1.56	168	163	2.3	3.0	0.0
Caswell town.....	156	43	39	90.7	4	2.18	1.50	113	109	4.4	4.9	0.0
Crandon city.....	964	771	504	65.4	267	2.51	1.99	193	102	6.9	5.0	10.2
Crandon town.....	456	268	226	84.3	42	2.46	2.21	188	163	2.9	2.2	6.7
Freedom town.....	482	151	123	81.5	28	2.28	2.29	331	315	4.4	5.3	0.0
Hiles town.....	774	157	143	91.1	14	1.92	2.64	617	604	2.5	2.0	6.7
Laona town.....	847	525	428	81.5	97	2.35	2.14	322	271	4.5	1.8	14.7
Laona CDP.....	294	245	168	68.6	77	2.54	2.04	49	18	6.1	1.2	15.1
Lincoln town.....	1,107	399	327	82.0	72	2.39	2.40	708	682	4.3	3.0	10.0
Nashville town.....	1,404	448	312	69.6	136	2.31	2.53	956	906	5.6	4.9	7.4
Mole Lake CDP.....	223	164	56	34.1	108	2.55	2.70	59	45	1.8	5.1	0.0
Popple River town.....	145	23	20	87.0	3	1.75	3.00	122	119	8.0	9.1	0.0
Ross town.....	237	65	63	96.9	2	2.11	1.50	172	161	4.3	3.0	33.3
Newald CDP.....	103	45	43	95.6	2	2.14	1.50	58	48	6.1	4.3	33.3
Wabeno town.....	829	483	352	72.9	131	2.43	2.38	346	299	5.3	4.3	7.7
Wabeno CDP.....	289	242	155	64.0	87	2.37	2.38	47	20	6.1	3.7	10.3
Grant County.....	21,581	19,396	13,727	70.8	5,669	2.54	2.19	2,185	955	4.0	1.8	8.8
Bagley village.....	409	185	161	87.0	24	2.05	2.04	224	201	6.1	4.7	14.3
Beetown town.....	301	275	227	82.5	48	2.81	2.88	26	8	2.8	1.7	7.7
Bloomington village.....	338	320	245	76.6	75	2.42	1.91	18	2	2.4	1.6	4.9
Bloomington town.....	189	135	108	80.0	27	2.74	2.00	54	47	2.1	0.9	6.9
Blue River village.....	217	192	155	80.7	37	2.27	2.22	25	4	6.3	3.1	17.8
Boscobel city.....	1,307	1,195	777	65.0	418	2.40	2.13	112	8	5.5	2.6	10.5
Boscobel town.....	169	160	129	80.6	31	2.33	2.42	9	2	2.4	1.5	6.1
Cassville village.....	582	428	317	74.1	111	2.34	1.84	154	61	15.0	5.4	34.3
Cassville town.....	218	175	157	89.7	18	2.39	2.22	43	21	4.9	2.5	21.7
Castle Rock town.....	138	107	84	78.5	23	2.39	2.04	31	26	2.7	1.2	8.0
Clifton town.....	133	118	102	86.4	16	3.18	3.81	15	4	3.2	2.8	5.6
Cuba City city (part).....	811	766	528	68.9	238	2.58	1.82	45	4	3.0	2.6	4.0
Dickeyville village.....	471	459	329	71.7	130	2.53	1.76	12	0	2.3	0.0	7.8
Ellenboro town.....	208	193	163	84.5	30	2.67	3.00	15	5	3.0	3.0	3.2
Fennimore city.....	1,145	1,053	720	68.4	333	2.43	2.06	92	8	6.3	2.8	13.1
Fennimore town.....	234	213	168	78.9	45	2.86	2.93	21	8	2.3	0.6	8.2
Glen Haven town.....	200	168	135	80.4	33	2.61	1.97	32	19	2.3	2.2	2.9
Glen Haven CDP.....	62	39	33	84.6	6	1.97	1.33	23	15	9.3	8.3	14.3
Harrison town.....	200	190	165	86.8	25	2.58	2.76	10	4	0.5	0.0	3.8
Hazel Green village (part).....	551	525	356	67.8	169	2.60	1.88	26	1	3.0	1.4	6.1
Hazel Green town.....	350	341	274	80.4	67	2.85	1.87	9	1	0.6	0.7	0.0
Hickory Grove town.....	175	150	122	81.3	28	3.16	2.50	25	17	4.5	0.0	20.0
Jamestown town.....	858	835	729	87.3	106	2.56	2.01	23	6	0.7	0.4	2.7
Kieler CDP.....	212	205	181	88.3	24	2.52	1.71	7	1	1.0	1.1	0.0
Sandy Hook CDP.....	136	131	108	82.4	23	2.45	1.91	5	2	1.5	0.9	4.2
Lancaster city.....	1,805	1,659	1,162	70.0	497	2.42	1.92	146	10	6.0	3.1	12.1
Liberty town.....	217	198	163	82.3	35	2.79	2.83	19	8	2.0	2.4	0.0
Lima town.....	295	278	232	83.5	46	3.04	2.15	17	4	1.4	1.3	2.1
Little Grant town.....	115	102	88	86.3	14	2.74	3.00	13	9	1.9	1.1	6.7
Livingston village (part).....	273	259	212	81.9	47	2.52	2.49	14	1	4.1	0.5	17.5
Marion town.....	252	218	166	76.1	52	2.61	2.67	34	16	4.8	2.3	11.9
Millville town.....	99	66	54	81.8	12	2.54	2.42	33	32	1.5	1.8	0.0
Montfort village (part).....	264	245	193	78.8	52	2.56	2.38	19	0	4.3	2.0	11.9

Table 11.
Housing Occupancy and Tenure: 2010—Con.

[For information on confidentiality protection, nonsampling error, and definitions, see Selected Appendixes at <www.census.gov/prod/cen2010/cph-1-a.pdf>]

State County County Subdivision Place	Total housing units	Occupied housing units						Vacant housing units				
		Total	Owner occupied		Renter occupied	Average household size		Total	For seasonal, recrea- tional, or occasional use	Vacancy rate		
			Number	Percent of occupied housing units		Owner- occupied units	Renter- occupied units			Available housing	Home- owner	Rental
Grant County—Con.												
Mount Hope village.....	98	92	65	70.7	27	2.42	2.52	6	3	2.1	1.5	3.6
Mount Hope town.....	116	103	85	82.5	18	2.82	3.33	13	9	2.8	0.0	14.3
Mount Ida town.....	228	204	172	84.3	32	2.83	2.34	24	15	2.4	2.3	3.0
Muscoda village (part).....	618	545	385	70.6	160	2.32	1.88	73	17	7.6	2.3	18.3
Muscoda town.....	361	297	249	83.8	48	2.49	3.13	64	37	7.5	1.6	29.4
North Lancaster town.....	197	187	153	81.8	34	2.75	2.62	10	4	0.5	0.6	0.0
Paris town.....	283	263	232	88.2	31	2.64	2.90	20	12	1.1	0.0	8.8
Patch Grove village.....	88	82	68	82.9	14	2.49	2.07	6	0	3.5	2.9	6.3
Patch Grove town.....	150	127	102	80.3	25	2.80	2.12	23	16	3.8	1.9	10.7
Platteville city.....	3,840	3,644	1,664	45.7	1,980	2.41	2.26	196	20	3.7	1.9	5.2
Platteville town.....	604	562	430	76.5	132	2.73	2.48	42	9	2.6	0.9	7.5
Potosi village.....	322	295	231	78.3	64	2.42	2.03	27	4	4.2	1.7	12.3
Potosi town.....	349	311	257	82.6	54	2.74	2.69	38	30	0.6	0.4	1.8
Smelser town.....	322	301	257	85.4	44	2.65	2.55	21	6	1.0	0.4	4.3
South Lancaster town.....	280	266	198	74.4	68	2.67	2.75	14	5	0.4	0.0	1.4
Tennysen village.....	148	144	114	79.2	30	2.51	2.30	4	0	0.7	0.0	3.1
Waterloo town.....	273	224	196	87.5	28	2.52	2.00	49	33	2.2	1.5	6.7
Watterstown town.....	193	133	120	90.2	13	2.54	1.92	60	51	4.3	1.6	23.5
Wingville town.....	145	127	96	75.6	31	2.86	2.65	18	8	4.5	3.0	8.8
Woodman village.....	58	49	38	77.6	11	2.66	2.82	9	4	7.4	2.5	21.4
Woodman town.....	112	77	64	83.1	13	2.41	2.38	35	32	1.3	0.0	7.1
Wyalusing town.....	272	155	130	83.9	25	2.32	1.80	117	103	3.7	3.6	3.8
Green County.....	15,856	14,866	11,192	75.3	3,674	2.55	2.14	990	269	2.7	1.7	5.9
Adams town.....	234	208	178	85.6	30	2.49	2.87	26	17	1.9	2.2	0.0
Albany village.....	493	434	278	64.1	156	2.42	2.22	59	7	7.6	2.4	15.6
Albany town.....	458	424	379	89.4	45	2.60	2.67	34	20	2.1	2.1	2.1
Belleville village (part).....	230	219	167	76.3	52	2.60	1.96	11	0	4.3	3.4	7.1
Brodhead city (part).....	1,400	1,302	940	72.2	362	2.59	2.10	98	11	3.2	2.4	5.5
Brooklyn village (part).....	191	184	126	68.5	58	2.60	2.38	7	1	1.1	0.0	3.3
Brooklyn town.....	442	419	361	86.2	58	2.60	2.47	23	6	1.9	1.9	1.7
Browntown village.....	116	109	89	81.7	20	2.51	2.85	7	1	3.5	2.2	9.1
Cadiz town.....	373	330	268	81.2	62	2.50	2.32	43	27	2.4	1.5	6.1
Clarno town.....	469	445	358	80.4	87	2.58	2.72	24	4	2.2	1.4	5.4
Decatur town.....	739	661	594	89.9	67	2.64	2.72	78	55	1.2	0.8	4.3
Exeter town.....	745	720	622	86.4	98	2.86	2.52	25	7	1.6	1.1	4.9
Jefferson town.....	475	454	392	86.3	62	2.66	2.82	21	2	1.7	1.0	6.1
Juda CDP.....	144	137	117	85.4	20	2.58	2.75	7	0	2.1	0.8	9.1
Jordan town.....	254	232	193	83.2	39	2.79	2.64	22	11	2.5	0.5	11.4
Monroe city.....	5,101	4,810	3,010	62.6	1,800	2.39	1.93	291	23	3.7	2.2	6.3
Monroe town.....	456	438	371	84.7	67	2.60	2.34	18	3	2.2	1.9	4.3
Monticello village.....	566	538	376	69.9	162	2.39	1.97	28	4	2.5	1.6	4.7
Mount Pleasant town.....	245	237	203	85.7	34	2.54	2.44	8	6	0.0	0.0	0.0
New Glarus village.....	948	895	666	74.4	229	2.43	2.06	53	5	2.3	1.8	3.8
New Glarus town.....	500	478	448	93.7	30	2.80	2.73	22	17	0.4	0.4	0.0
Spring Grove town.....	348	316	274	86.7	42	2.77	2.74	32	15	1.5	1.8	0.0
Sylvester town.....	385	364	326	89.6	38	2.78	2.58	21	8	1.3	0.9	5.0
Washington town.....	322	308	259	84.1	49	2.55	3.02	14	8	1.0	0.4	3.9
York town.....	366	341	314	92.1	27	2.66	2.74	25	11	0.9	0.9	0.0
Green Lake County.....	10,616	7,919	6,019	76.0	1,900	2.46	2.12	2,697	1,901	5.5	3.4	11.7
Berlin city (part).....	2,515	2,253	1,426	63.3	827	2.55	2.11	262	21	6.6	2.7	12.5
Berlin town.....	487	447	383	85.7	64	2.56	2.50	40	11	2.8	1.8	8.5
Brooklyn town.....	1,168	800	719	89.9	81	2.31	2.06	368	311	5.0	3.2	18.2
Green Lake city.....	766	491	313	63.7	178	2.04	1.60	275	215	8.3	6.0	12.2
Green Lake town.....	1,079	521	455	87.3	66	2.18	2.39	558	511	5.8	5.2	9.6
Kingston village.....	148	139	113	81.3	26	2.39	2.15	9	2	0.7	0.9	0.0
Kingston town.....	363	312	269	86.2	43	3.49	2.93	51	33	1.6	1.1	4.4
Dalton CDP.....	97	87	75	86.2	12	2.37	2.33	10	0	3.3	2.5	7.7
Mackford town.....	227	208	168	80.8	40	2.60	3.10	19	1	0.9	0.0	4.5
Manchester town.....	356	324	267	82.4	57	3.34	2.28	32	15	0.9	1.1	0.0
Markesan city.....	661	589	400	67.9	189	2.42	2.18	72	6	7.5	4.7	12.8
Marquette village.....	169	73	62	84.9	11	1.94	2.73	96	58	25.5	7.4	61.8
Marquette town.....	422	224	192	85.7	32	2.45	1.91	198	177	3.0	3.0	2.9
Princeton city.....	638	551	384	69.7	167	2.18	2.07	87	13	6.4	5.4	8.7
Princeton town.....	1,228	669	583	87.1	86	2.16	2.02	559	477	5.0	4.5	8.2
St. Marie town.....	196	153	132	86.3	21	2.39	1.67	43	33	1.9	2.2	0.0
Seneca town.....	193	165	153	92.7	12	2.50	2.17	28	17	3.5	3.2	7.1
Iowa County.....	10,719	9,547	7,275	76.2	2,272	2.56	2.15	1,172	542	3.8	1.8	9.9
Arena village.....	354	323	241	74.6	82	2.66	2.34	31	4	6.3	2.4	16.0
Arena town.....	678	595	499	83.9	96	2.46	2.40	83	52	1.3	1.2	2.0
Avoca village.....	347	261	174	66.7	87	2.48	2.31	86	63	5.7	1.1	13.7
Barneveld village.....	477	457	361	79.0	96	2.84	2.03	20	1	3.4	0.8	11.8
Blanchardville village (part).....	83	76	58	76.3	18	2.52	1.72	7	0	7.3	3.3	18.2
Brigham town.....	430	390	336	86.2	54	2.66	2.57	40	28	0.8	0.0	5.3
Clyde town.....	175	124	107	86.3	17	2.42	2.76	51	40	2.3	2.7	0.0
Cobb village.....	210	199	168	84.4	31	2.34	2.10	11	1	4.3	4.5	3.1
Dodgeville city.....	2,117	1,965	1,271	64.7	694	2.55	1.98	152	12	4.4	1.6	9.1
Dodgeville town.....	738	645	552	85.6	93	2.66	2.57	93	63	1.4	0.5	6.0

Table 11.
Housing Occupancy and Tenure: 2010—Con.

[For information on confidentiality protection, nonsampling error, and definitions, see Selected Appendixes at <www.census.gov/prod/cen2010/cph-1-a.pdf>]

State County County Subdivision Place	Total housing units	Occupied housing units						Vacant housing units				
		Total	Owner occupied		Renter occupied	Average household size		Total	For seasonal, recrea- tional, or occasional use	Vacancy rate		
			Number	Percent of occupied housing units		Owner- occupied units	Renter- occupied units			Available housing	Home- owner	Rental
Iowa County—Con.												
Eden town.....	151	136	118	86.8	18	2.62	2.56	15	9	2.2	1.7	5.3
Highland village.....	386	351	284	80.9	67	2.55	1.72	35	4	6.1	4.4	13.0
Highland town.....	342	287	250	87.1	37	2.61	2.51	55	48	1.4	0.8	5.1
Hollandale village.....	132	116	87	75.0	29	2.70	1.83	16	1	7.9	3.3	19.4
Linden village.....	233	214	173	80.8	41	2.63	2.29	19	2	4.4	2.8	10.9
Linden town.....	332	308	239	77.6	69	2.50	2.62	24	10	1.6	0.8	4.1
Edmund CDP.....	65	65	40	61.5	25	2.53	2.88	0	0	0.0	0.0	0.0
Livingston village (part).....	4	4	2	50.0	2	1.50	2.00	0	0	0.0	0.0	0.0
Mifflin town.....	233	211	165	78.2	46	2.65	3.20	22	5	2.8	1.2	8.0
Mineral Point city.....	1,278	1,147	768	67.0	379	2.33	1.75	131	33	6.3	3.5	11.4
Mineral Point town.....	399	364	306	84.1	58	2.84	2.79	35	14	3.2	0.3	15.9
Montfort village (part).....	34	34	34	100.0	0	2.82	0.00	0	0	0.0	0.0	(X)
Moscow town.....	241	221	190	86.0	31	2.61	2.61	20	9	1.3	1.0	3.1
Muscoda village (part).....	25	24	14	58.3	10	2.00	2.20	1	0	0.0	0.0	0.0
Pulaski town.....	204	159	122	76.7	37	2.43	2.78	45	30	3.6	3.1	5.1
Rewey village.....	129	119	82	68.9	37	2.29	2.81	10	0	4.0	3.5	5.1
Ridgeway village.....	293	267	209	78.3	58	2.56	1.86	26	4	5.7	3.2	13.4
Ridgeway town.....	266	231	201	87.0	30	2.52	2.07	35	28	1.3	1.0	3.2
Waldwick town.....	207	188	156	83.0	32	2.52	2.38	19	8	2.1	0.6	8.6
Wyoming town.....	221	131	108	82.4	23	2.28	2.43	90	73	8.3	0.9	31.4
Iron County.....	5,999	2,822	2,271	80.5	551	2.17	1.63	3,177	2,723	10.0	3.3	29.8
Anderson town.....	141	28	25	89.3	3	1.96	3.00	113	110	0.0	0.0	0.0
Carey town.....	189	77	69	89.6	8	2.14	1.88	112	106	1.3	1.4	0.0
Gurney town.....	112	63	59	93.7	4	2.53	2.50	49	46	0.0	0.0	0.0
Hurley city.....	1,032	771	484	62.8	287	2.10	1.52	261	72	16.1	3.4	31.2
Kimball town.....	279	210	188	89.5	22	2.39	2.18	69	59	0.9	0.5	4.3
Knight town.....	240	101	91	90.1	10	2.14	1.60	139	119	12.1	6.1	44.4
Iron Belt CDP.....	130	80	72	90.0	8	2.22	1.63	50	32	12.9	5.2	50.0
Mercer town.....	2,065	699	588	84.1	111	2.10	1.56	1,366	1,232	12.5	4.0	40.4
Mercer CDP.....	587	276	202	73.2	74	2.06	1.34	311	241	15.1	2.8	37.0
Montreal city.....	479	364	292	80.2	72	2.30	1.89	115	75	4.9	3.3	10.7
Oma town.....	526	137	132	96.4	5	2.13	1.60	389	375	6.2	2.9	50.0
Pence town.....	143	75	72	96.0	3	2.21	1.33	68	63	2.6	2.7	0.0
Pence CDP.....	86	60	57	95.0	3	2.23	1.33	26	21	3.2	3.4	0.0
Saxon town.....	259	147	135	91.8	12	2.30	1.08	112	108	0.7	0.7	0.0
Saxon CDP.....	50	45	37	82.2	8	2.22	1.00	5	5	0.0	0.0	0.0
Sherman town.....	534	150	136	90.7	14	1.90	2.07	384	358	10.7	7.5	33.3
Jackson County.....	9,727	7,843	5,917	75.4	1,926	2.51	2.21	1,884	1,268	3.1	1.6	7.2
Adams town.....	877	578	510	88.2	68	2.28	2.51	299	261	2.3	1.3	9.2
Hatfield CDP.....	195	71	59	83.1	12	1.93	2.25	124	114	8.8	7.6	14.3
Albion town.....	537	466	417	89.5	49	2.64	1.98	71	48	1.5	0.9	5.8
Alma town.....	482	384	319	83.1	65	2.66	2.98	98	66	1.8	1.8	1.5
Alma Center village.....	229	205	145	70.7	60	2.61	2.07	24	1	4.6	3.3	7.6
Bear Bluff town.....	78	55	34	61.8	21	2.59	2.38	23	10	0.0	0.0	0.0
Black River Falls city.....	1,732	1,613	931	57.7	682	2.33	1.87	119	18	3.7	2.4	5.4
Brockway town.....	848	728	447	61.4	281	2.47	2.51	120	55	5.3	2.2	9.8
City Point town.....	257	89	70	78.7	19	2.11	1.79	168	150	4.3	5.4	0.0
Cleveland town.....	250	190	166	87.4	24	2.61	1.96	60	42	1.0	1.2	0.0
Curran town.....	183	136	111	81.6	25	2.55	2.40	47	36	1.4	0.0	7.4
Franklin town.....	222	169	150	88.8	19	2.72	2.11	53	48	0.6	0.7	0.0
Garden Valley town.....	195	154	136	88.3	18	2.79	2.39	41	29	0.6	0.0	5.3
Garfield town.....	322	248	218	87.9	30	2.57	2.57	74	58	0.4	0.5	0.0
Hixton village.....	219	200	136	68.0	64	2.32	1.83	19	3	4.3	2.2	8.6
Hixton town.....	306	261	217	83.1	44	2.48	2.59	45	27	1.1	0.5	4.3
Irving town.....	309	268	239	89.2	29	2.82	2.69	41	31	1.1	0.8	3.3
Knapp town.....	194	129	103	79.8	26	2.25	2.58	65	42	0.8	1.0	0.0
Komensky town.....	165	125	88	70.4	37	3.19	3.51	40	29	2.2	0.0	6.3
Manchester town.....	436	298	259	86.9	39	2.40	2.10	138	114	3.2	1.9	11.4
Melrose village.....	250	212	156	73.6	56	2.41	2.27	38	1	9.0	3.1	21.9
Melrose town.....	198	157	129	82.2	28	3.03	2.82	41	37	1.9	2.3	0.0
Merrillan village.....	318	241	175	72.6	66	2.29	2.14	77	32	9.6	2.2	24.7
Millston town.....	128	70	52	74.3	18	2.23	2.39	58	53	4.1	5.5	0.0
Millston CDP.....	82	53	40	75.5	13	2.38	2.31	29	24	5.4	7.0	0.0
North Bend town.....	215	194	166	85.6	28	2.55	2.29	21	16	0.0	0.0	0.0
Northfield town.....	289	250	215	86.0	35	2.48	2.46	39	24	0.4	0.0	2.8
Springfield town.....	262	211	189	89.6	22	2.92	3.23	51	36	3.7	3.6	4.3
Taylor village.....	226	212	139	65.6	73	2.35	2.04	14	1	3.2	1.4	6.4
Jefferson County.....	35,147	32,117	22,769	70.9	9,348	2.59	2.24	3,030	1,164	3.5	2.1	6.7
Aztalan town.....	564	546	484	88.6	62	2.68	2.61	18	3	0.4	0.2	1.6
Cambridge village (part).....	45	43	20	46.5	23	2.90	2.22	2	0	2.3	0.0	4.2
Cold Spring town.....	294	281	244	86.8	37	2.64	2.11	13	2	1.1	1.2	0.0
Concord town.....	848	810	729	90.0	81	2.57	2.42	38	4	2.2	2.0	3.5
Farmington town.....	556	521	458	87.9	63	2.65	2.63	35	1	1.7	0.6	8.6
Helenville CDP (part).....	1	1	1	100.0	0	4.00	0.00	0	0	0.0	0.0	(X)
Fort Atkinson city.....	5,429	5,125	3,226	62.9	1,899	2.50	2.14	304	31	3.6	2.5	5.4
Hebron town.....	440	415	370	89.2	45	2.59	2.82	25	9	1.4	0.8	6.1
Hebron CDP.....	97	91	81	89.0	10	2.40	3.00	6	2	2.2	1.2	9.1

Table 11.
Housing Occupancy and Tenure: 2010—Con.

[For information on confidentiality protection, nonsampling error, and definitions, see Selected Appendixes at <www.census.gov/prod/cen2010/cph-1-a.pdf>]

State County County Subdivision Place	Total housing units	Occupied housing units						Vacant housing units				
		Total	Owner occupied		Renter occupied	Average household size		Total	For seasonal, recrea- tional, or occasional use	Vacancy rate		
			Number	Percent of occupied housing units		Owner- occupied units	Renter- occupied units			Available housing	Home- owner	Rental
Jefferson County—Con.												
Ixonia town.....	1,719	1,637	1,284	78.4	353	2.75	2.41	82	5	2.8	1.5	7.2
Ixonia CDP.....	635	594	429	72.2	165	2.95	2.16	41	1	4.3	2.7	8.1
Jefferson city.....	3,378	3,132	1,935	61.8	1,197	2.56	2.21	246	8	5.0	2.4	9.0
Jefferson town.....	895	838	687	82.0	151	2.59	2.46	57	10	2.4	1.8	5.0
Helenville CDP (part).....	100	94	71	75.5	23	2.63	2.52	6	0	3.1	2.7	4.2
Johnson Creek village.....	1,118	1,049	735	70.1	314	2.71	2.34	69	2	4.3	2.4	8.4
Koshkonong town.....	1,625	1,415	1,210	85.5	205	2.64	2.30	210	139	2.5	2.0	5.0
Lake Koshkonong CDP (part).....	441	305	278	91.1	27	2.47	1.63	136	121	2.2	1.8	6.9
Lac La Belle village (part).....	1	1	1	100.0	0	1.00	0.00	0	0	0.0	0.0	(X)
Lake Mills city.....	2,776	2,319	1,548	66.8	771	2.63	2.02	457	284	4.6	3.1	7.5
Lake Mills town.....	923	806	724	89.8	82	2.56	2.46	117	80	2.6	2.7	2.4
Milford town.....	456	424	381	89.9	43	2.59	2.60	32	10	2.1	1.6	6.4
Oakland town.....	1,621	1,312	1,151	87.7	161	2.40	2.01	309	240	3.6	3.3	5.2
Lake Ripley CDP.....	1,030	751	648	86.3	103	2.42	2.04	279	235	3.9	3.6	6.1
Palmyra village.....	769	704	492	69.9	212	2.58	2.42	65	16	5.2	1.2	13.4
Palmyra town.....	606	471	406	86.2	65	2.51	2.58	135	106	2.5	2.6	1.5
Sullivan village.....	328	304	150	49.3	154	2.55	1.86	24	0	4.4	2.0	6.6
Sullivan town.....	966	900	792	88.0	108	2.47	2.36	66	13	2.2	1.0	9.9
Rome CDP.....	291	267	232	86.9	35	2.63	2.23	24	5	0.7	0.4	2.8
Sumner town.....	538	356	306	86.0	50	2.32	2.28	182	157	3.5	3.8	2.0
Lake Koshkonong CDP (part).....	392	220	190	86.4	30	2.19	1.93	172	154	4.3	5.0	0.0
Waterloo city.....	1,409	1,331	943	70.8	388	2.67	2.04	78	2	4.2	1.5	10.3
Waterloo town.....	365	339	308	90.9	31	2.69	2.61	26	2	1.7	1.3	6.1
Watertown city (part).....	6,069	5,732	3,285	57.3	2,447	2.67	2.31	337	26	3.4	2.0	5.3
Watertown town.....	798	754	662	87.8	92	2.62	2.55	44	11	1.2	1.0	2.1
Whitewater city (part).....	611	552	238	43.1	314	2.60	2.48	59	3	7.9	2.4	11.7
Juneau County.....	14,669	10,527	7,908	75.1	2,619	2.42	2.25	4,142	3,065	5.0	3.6	8.8
Armenia town.....	689	302	260	86.1	42	2.23	2.76	387	324	7.3	8.1	2.3
Camp Douglas village.....	264	244	177	72.5	67	2.45	2.49	20	3	3.1	3.2	2.9
Clearfield town.....	459	304	270	88.8	34	2.32	3.00	155	133	4.7	4.3	8.1
Cutler town.....	314	142	117	82.4	25	2.26	2.48	172	152	5.9	3.3	16.7
Elroy city.....	680	590	381	64.6	209	2.40	2.17	90	7	8.1	5.6	12.4
Finley town.....	126	40	36	90.0	4	2.44	2.25	86	82	0.0	0.0	0.0
Fountain town.....	260	231	198	85.7	33	2.51	1.79	29	22	1.7	2.0	0.0
Germantown town.....	1,731	678	589	86.9	89	2.16	2.22	1,053	967	8.1	8.4	6.3
Hustler village.....	89	84	65	77.4	19	2.45	1.84	5	2	1.2	1.5	0.0
Kildare town.....	434	262	225	85.9	37	2.50	2.81	172	156	1.5	1.3	2.6
Kingston town.....	58	43	35	81.4	8	1.91	3.00	15	12	0.0	0.0	0.0
Lemonweir town.....	853	714	608	85.2	106	2.43	2.48	139	91	3.8	2.7	9.4
Lindina town.....	320	286	245	85.7	41	2.51	2.51	34	19	1.0	0.8	2.4
Lisbon town.....	435	375	324	86.4	51	2.48	2.16	60	37	1.8	2.1	0.0
Lyndon town.....	733	541	444	82.1	97	2.51	2.77	192	146	4.1	2.4	10.9
Lyndon Station village.....	247	220	139	63.2	81	2.42	2.02	27	7	6.0	2.1	12.0
Marion town.....	301	200	173	86.5	27	2.10	2.33	101	86	2.9	2.3	6.9
Mauston city.....	2,006	1,779	942	53.0	837	2.40	2.08	227	30	5.8	4.0	7.8
Necedah village.....	469	376	221	58.8	155	2.67	2.04	93	13	10.8	4.3	18.6
Necedah town.....	1,525	887	762	85.9	125	2.57	2.73	638	556	3.5	3.6	2.3
New Lisbon city.....	720	631	399	63.2	232	2.51	2.01	89	13	6.2	3.8	10.0
Orange town.....	282	223	197	88.3	26	2.56	2.50	59	30	3.0	2.0	10.0
Plymouth town.....	320	245	216	88.2	29	2.45	2.31	75	54	3.5	3.1	6.5
Seven Mile Creek town.....	203	155	131	84.5	24	2.22	2.79	48	36	1.3	1.5	0.0
Summit town.....	325	250	220	88.0	30	2.57	2.67	75	52	2.3	2.2	3.2
Union Center village.....	109	95	66	69.5	29	2.27	1.72	14	6	7.8	5.7	12.1
Wisconsin Dells city (part).....	2	1	1	100.0	0	2.00	0.00	1	0	0.0	0.0	(X)
Woneewoc village.....	406	359	245	68.2	114	2.24	2.26	47	5	6.9	2.4	15.3
Woneewoc town.....	309	270	222	82.2	48	2.45	2.85	39	24	2.5	1.8	5.9
Kenosha County.....	69,288	62,650	42,581	68.0	20,069	2.67	2.39	6,638	2,263	4.3	2.3	8.1
Brighton town.....	579	544	485	89.2	59	2.72	2.31	35	8	2.0	1.8	3.3
Bristol village.....	1,006	934	713	76.3	221	2.85	2.50	72	22	3.7	2.7	6.7
Bristol town.....	1,063	958	860	89.8	98	2.41	2.63	105	45	3.6	3.1	7.5
Lake Shangrila CDP (part).....	159	114	100	87.7	14	2.55	2.71	45	33	5.0	4.8	6.7
Genoa City village (part).....	2	2	1	50.0	1	2.00	4.00	0	0	0.0	0.0	0.0
Kenosha city.....	40,643	37,376	22,157	59.3	15,219	2.68	2.39	3,267	259	4.9	2.5	8.1
Paddock Lake village.....	1,297	1,125	922	82.0	203	2.67	2.62	172	118	2.7	2.4	3.8
Paris town.....	598	570	471	82.6	99	2.69	2.37	28	8	1.9	0.8	6.6
Pleasant Prairie village.....	7,753	7,272	6,079	83.6	1,193	2.75	2.34	481	108	3.4	2.3	9.0
Randall town.....	1,536	1,163	1,054	90.6	109	2.75	2.51	373	308	3.6	2.9	9.8
Powers Lake CDP (part).....	732	407	372	91.4	35	2.59	2.43	325	297	5.1	4.9	7.9
Wilmot CDP (part).....	75	69	66	95.7	3	2.64	1.33	6	2	2.8	2.9	0.0
Salem town.....	5,055	4,486	3,766	84.0	720	2.72	2.47	569	342	2.7	2.0	5.8
Camp Lake CDP.....	1,594	1,362	1,148	84.3	214	2.71	2.57	232	150	2.8	2.5	4.5
Lake Shangrila CDP (part).....	245	205	190	92.7	15	2.54	3.20	40	36	1.0	1.0	0.0
Wilmot CDP (part).....	122	110	88	80.0	22	2.40	2.41	12	3	5.1	2.2	15.4
Silver Lake village.....	1,072	908	680	74.9	228	2.69	2.54	164	120	2.9	2.3	4.6
Somers town.....	3,932	3,667	2,638	71.9	1,029	2.48	2.17	265	57	3.9	1.5	9.5
Twin Lakes village.....	3,251	2,345	1,648	70.3	697	2.63	2.35	906	729	4.8	2.5	9.8
Wheatland town.....	1,501	1,300	1,107	85.2	193	2.61	2.53	201	139	2.2	1.5	6.3
Lily Lake CDP.....	299	205	177	86.3	28	2.29	2.57	94	81	1.4	1.1	3.3

Table 11.
Housing Occupancy and Tenure: 2010—Con.

[For information on confidentiality protection, nonsampling error, and definitions, see Selected Appendixes at <www.census.gov/prod/cen2010/cph-1-a.pdf>]

State County County Subdivision Place	Total housing units	Occupied housing units						Vacant housing units				
		Total	Owner occupied		Renter occupied	Average household size		Total	For seasonal, recrea- tional, or occasional use	Vacancy rate		
			Number	Percent of occupied housing units		Owner- occupied units	Renter- occupied units			Available housing	Home- owner	Rental
Kenosha County—Con. Wheatland town—Con. Powers Lake CDP (part).....	79	38	22	57.9	16	2.23	2.38	41	37	9.5	12.0	5.9
Kewaunee County.....	9,304	8,239	6,631	80.5	1,608	2.57	2.11	1,065	438	4.2	2.4	10.9
Ahnapee town.....	457	384	348	90.6	36	2.49	2.03	73	46	1.5	0.8	7.7
Algoma city.....	1,702	1,406	1,001	71.2	405	2.32	1.92	296	95	9.0	4.8	18.0
Carlton town.....	445	406	369	90.9	37	2.50	2.51	39	14	3.8	3.4	7.5
Casco village.....	247	230	166	72.2	64	2.67	2.19	17	2	4.6	2.4	9.9
Casco town.....	463	432	391	90.5	41	2.69	2.73	31	11	0.9	0.3	6.7
Franklin town.....	417	379	354	93.4	25	2.62	2.28	38	13	2.1	1.4	10.7
Kewaunee city.....	1,462	1,278	883	69.1	395	2.36	1.96	184	66	5.6	3.6	9.7
Lincoln town.....	381	350	305	87.1	45	2.70	2.67	31	6	1.9	1.9	2.2
Luxemburg village.....	1,008	973	648	66.6	325	2.81	2.11	35	1	2.6	1.2	5.2
Luxemburg town.....	538	517	471	91.1	46	2.87	2.54	21	1	1.7	1.5	4.0
Montpelier town.....	529	502	445	88.6	57	2.66	2.12	27	4	1.4	1.3	1.7
Pierce town.....	451	343	317	92.4	26	2.40	2.81	108	84	4.7	3.6	16.1
Red River town.....	687	562	493	87.7	69	2.54	2.06	125	84	4.3	1.8	18.8
Dyckesville CDP (part).....	144	97	76	78.4	21	2.38	1.86	47	35	10.2	0.0	34.4
West Kewaunee town.....	517	477	440	92.2	37	2.72	2.68	40	11	1.6	1.1	7.5
La Crosse County.....	48,402	46,137	29,562	64.1	16,575	2.54	2.07	2,265	381	2.3	1.6	3.6
Bangor village.....	597	571	424	74.3	147	2.76	1.97	26	3	3.2	1.4	8.1
Bangor town.....	234	220	169	76.8	51	2.85	2.55	14	2	2.2	1.7	3.8
Barre town.....	481	449	390	86.9	59	2.79	2.46	32	5	0.4	0.5	0.0
Burns town.....	415	370	323	87.3	47	2.62	2.13	45	23	2.6	0.9	13.0
Campbell town.....	1,995	1,925	1,354	70.3	571	2.36	1.93	70	31	1.3	1.0	1.9
French Island CDP.....	1,941	1,874	1,305	69.6	569	2.37	1.93	67	30	1.2	1.0	1.7
Farmington town.....	877	796	700	87.9	96	2.65	2.17	81	36	2.0	2.1	1.0
Greenfield town.....	776	727	675	92.8	52	2.76	2.29	49	10	2.3	1.9	7.1
St. Joseph CDP.....	164	159	135	84.9	24	2.78	2.00	5	0	1.2	1.4	0.0
Hamilton town.....	882	842	774	91.9	68	2.94	2.29	40	26	0.7	0.6	1.4
Holland town.....	1,346	1,302	1,232	94.6	70	2.85	2.79	44	8	1.2	0.9	6.7
Brice Prairie CDP (part).....	0	0	0	(X)	0	0.00	0.00	0	0	(X)	(X)	(X)
Holmen village.....	3,521	3,400	2,437	71.7	963	2.83	2.18	121	8	2.3	0.8	5.8
La Crosse city.....	22,628	21,428	10,451	48.8	10,977	2.31	2.04	1,200	103	3.1	2.6	3.5
Medary town.....	588	557	506	90.8	51	2.64	2.43	31	5	1.2	0.8	5.6
Onalaska city.....	7,608	7,331	4,806	65.6	2,525	2.59	2.05	277	46	2.1	1.5	3.3
Onalaska town.....	2,120	2,035	1,867	91.7	168	2.78	2.57	85	42	0.7	0.5	2.9
Brice Prairie CDP (part).....	753	704	649	92.2	55	2.74	1.96	49	32	0.8	0.6	3.4
Rockland village.....	243	228	169	74.1	59	2.70	2.34	15	0	2.5	2.8	1.7
Shelby town.....	1,997	1,918	1,801	93.9	117	2.48	2.08	79	22	1.5	1.3	4.8
Washington town.....	225	207	181	87.4	26	2.73	2.42	18	8	0.5	0.5	0.0
West Salem village.....	1,869	1,831	1,303	71.2	528	2.64	2.09	38	3	0.9	0.2	2.4
Lafayette County.....	7,230	6,609	5,119	77.5	1,490	2.60	2.29	621	171	3.5	2.3	7.3
Argyle village.....	393	366	261	71.3	105	2.51	1.93	27	2	4.7	2.2	10.3
Argyle town.....	214	180	155	86.1	25	2.39	2.64	34	23	4.8	1.9	19.4
Belmont village.....	454	439	315	71.8	124	2.39	1.88	15	4	1.6	0.9	3.1
Belmont town.....	284	270	230	85.2	40	2.85	2.53	14	1	2.9	2.1	6.8
Benton village.....	426	398	317	79.6	81	2.48	2.31	28	2	3.1	2.7	4.7
Benton town.....	192	185	155	83.8	30	2.70	2.87	7	1	1.6	1.3	3.1
Blanchard town.....	114	98	87	88.8	11	2.75	2.27	16	9	5.8	5.4	8.3
Blanchardville village (part).....	313	284	206	72.5	78	2.41	1.95	29	2	5.6	2.8	12.1
Cuba City city (part).....	88	81	79	97.5	2	2.57	3.00	7	2	1.2	1.2	0.0
Darlington city.....	1,082	994	652	65.6	342	2.39	2.32	88	11	5.3	5.1	5.8
Darlington town.....	349	329	278	84.5	51	2.68	2.53	20	5	2.7	2.5	3.8
Elk Grove town.....	176	166	137	82.5	29	3.39	2.72	10	2	0.0	0.0	0.0
Fayette town.....	170	142	124	87.3	18	2.65	2.67	28	17	5.3	2.4	21.7
Gratiot village.....	108	97	74	76.3	23	2.47	2.30	11	2	5.7	5.0	7.7
Gratiot town.....	261	215	179	83.3	36	2.58	2.31	46	22	3.0	2.5	5.3
Hazel Green village (part).....	6	6	5	83.3	1	2.20	2.00	0	0	0.0	0.0	0.0
Kendall town.....	142	134	109	81.3	25	3.51	2.84	8	4	2.2	1.8	3.8
Lamont town.....	125	110	91	82.7	19	2.89	2.68	15	7	2.6	2.2	4.8
Monticello town.....	55	49	41	83.7	8	2.76	2.50	6	1	3.9	4.7	0.0
New Diggings town.....	225	194	164	84.5	30	2.65	2.27	31	5	1.5	0.6	6.3
Seymour town.....	153	143	101	70.6	42	3.14	3.07	10	0	0.7	1.0	0.0
Shullsburg city.....	586	534	407	76.2	127	2.42	1.91	52	9	5.5	1.2	17.0
Shullsburg town.....	152	135	106	78.5	29	2.77	2.07	17	2	1.4	0.9	3.3
South Wayne village.....	220	206	144	69.9	62	2.43	2.24	14	0	5.1	2.7	10.1
Wayne town.....	193	179	144	80.4	35	2.83	2.37	14	3	3.2	2.7	5.4
White Oak Springs town.....	49	43	31	72.1	12	2.45	3.50	6	0	0.0	0.0	0.0
Willow Springs town.....	300	283	240	84.8	43	2.67	2.74	17	4	1.0	0.4	4.3
Wiota town.....	400	349	287	82.2	62	2.48	2.34	51	31	1.7	1.0	4.5
Woodford CDP.....	38	31	23	74.2	8	2.48	1.50	7	3	6.1	0.0	20.0
Langlade County.....	12,360	8,587	6,561	76.4	2,026	2.37	2.05	3,773	3,100	3.9	2.4	8.5
Ackley town.....	238	211	187	88.6	24	2.44	2.83	27	19	1.9	1.6	4.0
Ainsworth town.....	529	222	200	90.1	22	2.14	1.86	307	293	1.3	1.0	4.3
Antigo city.....	3,972	3,613	2,231	61.7	1,382	2.37	1.95	359	43	5.2	3.1	8.4
Antigo town.....	617	580	526	90.7	54	2.45	2.30	37	9	1.5	0.9	6.9

Table 11.
Housing Occupancy and Tenure: 2010—Con.

[For information on confidentiality protection, nonsampling error, and definitions, see Selected Appendixes at <www.census.gov/prod/cen2010/cph-1-a.pdf>]

State County County Subdivision Place	Total housing units	Occupied housing units						Vacant housing units				
		Total	Owner occupied		Renter occupied	Average household size		Total	For seasonal, recrea- tional, or occasional use	Vacancy rate		
			Number	Percent of occupied housing units		Owner- occupied units	Renter- occupied units			Available housing	Home- owner	Rental
Langlade County—Con.												
Elcho town.....	1,512	579	470	81.2	109	2.11	2.20	933	880	4.4	3.1	9.8
Elcho CDP.....	199	161	110	68.3	51	2.22	1.86	38	17	6.4	1.8	14.8
Post Lake CDP.....	648	180	162	90.0	18	2.06	2.28	468	454	3.7	3.6	5.3
Summit Lake CDP (part).....	33	14	10	71.4	4	1.90	2.25	19	19	0.0	0.0	0.0
Evergreen town.....	281	209	182	87.1	27	2.43	1.93	72	60	0.9	1.1	0.0
Langlade town.....	473	223	193	86.5	30	2.13	1.87	250	229	3.8	2.5	11.8
Neva town.....	448	369	327	88.6	42	2.44	2.48	79	61	1.1	0.3	6.7
Norwood town.....	430	360	318	88.3	42	2.54	2.48	70	51	1.6	0.9	6.7
Parrish town.....	101	36	35	97.2	1	2.20	2.00	65	61	7.7	5.4	50.0
Peck town.....	190	144	125	86.8	19	2.48	2.05	46	38	1.4	1.6	0.0
Polar town.....	456	384	345	89.8	39	2.59	2.31	72	44	2.8	1.4	13.0
Price town.....	125	94	82	87.2	12	2.40	2.58	31	26	1.1	1.2	0.0
Rolling town.....	623	576	509	88.4	67	2.67	2.15	47	18	2.2	1.7	5.5
Summit town.....	180	71	67	94.4	4	2.28	2.50	109	102	2.7	2.9	0.0
Upham town.....	904	320	287	89.7	33	2.08	2.39	584	550	6.7	3.0	29.8
Summit Lake CDP (part).....	112	49	38	77.6	11	2.47	2.00	63	47	21.0	5.0	50.0
Vilas town.....	171	93	84	90.3	9	2.49	2.67	78	66	4.0	4.5	0.0
White Lake village.....	212	156	99	63.5	57	2.22	2.51	56	43	6.5	2.9	12.1
Wolf River town.....	898	347	294	84.7	53	2.08	1.89	551	507	4.9	5.1	3.6
Lincoln County.....	16,784	12,094	9,318	77.0	2,776	2.43	1.99	4,690	3,736	4.6	2.1	11.9
Birch town.....	285	189	164	86.8	25	2.32	2.04	96	83	3.1	2.9	3.8
Bradley town.....	2,164	1,089	960	88.2	129	2.20	2.28	1,075	980	3.8	2.7	10.7
Corning town.....	511	330	303	91.8	27	2.68	2.63	181	170	1.2	1.3	0.0
Harding town.....	275	140	132	94.3	8	2.68	2.25	135	129	2.1	2.2	0.0
Harrison town.....	933	356	320	89.9	36	2.34	2.36	577	555	3.0	2.4	7.7
King town.....	873	373	338	90.6	35	2.31	2.14	500	460	4.1	3.2	12.2
Merrill city.....	4,619	4,175	2,575	61.7	1,600	2.44	1.95	444	21	7.1	2.5	13.5
Merrill town.....	1,355	1,204	1,095	90.9	109	2.51	2.08	151	107	1.9	1.1	9.1
Pine River town.....	822	754	688	91.2	66	2.51	2.18	68	37	1.8	1.0	9.5
Rock Falls town.....	508	266	246	92.5	20	2.35	2.00	242	228	2.6	1.6	13.0
Russell town.....	385	276	225	81.5	51	2.54	2.06	109	83	3.8	2.5	8.8
Schley town.....	443	378	335	88.6	43	2.50	2.23	65	51	1.3	0.6	6.3
Scott town.....	572	537	483	89.9	54	2.72	2.17	35	10	1.8	1.2	6.9
Skanawan town.....	285	165	155	93.9	10	2.39	2.10	120	109	1.8	1.9	0.0
Somo town.....	142	52	47	90.4	5	2.28	1.40	90	86	5.5	6.0	0.0
Tomahawk city.....	1,742	1,480	963	65.1	517	2.39	1.85	262	107	6.0	2.6	11.6
Tomahawk town.....	472	193	171	88.6	22	2.15	2.18	279	265	4.0	3.9	4.3
Wilson town.....	398	137	118	86.1	19	2.25	2.32	261	255	0.7	0.0	5.0
Manitowoc County.....	37,189	34,013	25,642	75.4	8,371	2.48	1.99	3,176	715	4.4	2.0	11.2
Cato town.....	621	590	549	93.1	41	2.71	1.93	31	8	2.0	1.1	12.8
Centerville town.....	283	252	227	90.1	25	2.61	2.08	31	20	1.9	0.9	10.7
Cleveland village.....	643	587	508	86.5	79	2.49	2.77	56	17	3.9	1.4	17.7
Cooperstown town.....	520	498	461	92.6	37	2.61	2.43	22	5	1.0	0.6	5.1
Eaton town.....	345	318	297	93.4	21	2.61	2.71	27	10	1.5	1.0	8.7
Francis Creek village.....	296	277	214	77.3	63	2.62	1.73	19	4	2.8	1.8	5.8
Franklin town.....	537	506	466	92.1	40	2.50	2.45	31	8	1.6	0.9	9.1
Gibson town.....	577	529	477	90.2	52	2.55	2.31	48	21	2.2	1.4	8.8
Kellnersville village.....	172	160	117	73.1	43	2.25	1.60	12	1	4.7	1.7	12.2
Kiel city (part).....	1,551	1,436	1,067	74.3	369	2.56	1.89	115	4	5.2	2.9	11.1
Kossuth town.....	899	827	761	92.0	66	2.56	2.20	72	26	1.8	1.0	9.5
Liberty town.....	565	492	453	92.1	39	2.63	2.28	73	54	1.6	1.5	2.4
Manitowoc city.....	15,955	14,623	9,579	65.5	5,044	2.40	1.95	1,332	97	5.4	2.4	10.5
Manitowoc town.....	459	438	400	91.3	38	2.51	2.11	21	8	1.1	0.7	5.0
Manitowoc Rapids town.....	878	831	791	95.2	40	2.58	2.00	47	10	1.4	1.0	9.1
Maple Grove town.....	319	293	267	91.1	26	2.89	2.46	26	3	3.3	1.1	21.2
Maribel village.....	144	141	107	75.9	34	2.59	2.18	3	0	0.7	0.9	0.0
Meeme town.....	598	551	509	92.4	42	2.62	2.62	47	32	1.8	1.0	10.6
Mishicot village.....	663	623	473	75.9	150	2.49	1.77	40	5	4.3	1.2	12.7
Mishicot town.....	520	487	441	90.6	46	2.67	2.41	33	8	1.8	1.5	4.1
Newton town.....	953	884	792	89.6	92	2.57	2.48	69	45	1.3	0.8	6.1
Reedsville village.....	513	472	348	73.7	124	2.64	2.33	41	1	4.8	1.7	12.7
Rockland town.....	403	357	326	91.3	31	2.83	2.55	46	31	1.1	0.3	8.8
Collins CDP.....	63	58	49	84.5	9	2.86	2.67	5	0	3.3	0.0	18.2
St. Nazianz village.....	346	324	246	75.9	78	2.51	2.13	22	1	4.4	2.0	11.4
Schleswig town.....	965	763	693	90.8	70	2.61	2.24	202	167	2.5	2.5	2.7
Two Creeks town.....	195	169	152	89.9	17	2.58	2.65	26	14	3.4	1.3	19.0
Two Rivers city.....	5,698	5,119	3,667	71.6	1,452	2.41	1.92	579	88	6.4	2.8	14.5
Two Rivers town.....	825	759	704	92.8	55	2.36	2.44	66	27	1.9	1.3	9.8
Valders village.....	432	406	301	74.1	105	2.55	1.86	26	0	3.3	1.0	9.5
Whitelaw village.....	314	301	249	82.7	52	2.62	2.00	13	0	3.5	0.4	16.1
Marathon County.....	57,734	53,176	39,090	73.5	14,086	2.62	2.13	4,558	840	4.7	2.2	11.1
Abbotsford city (part).....	248	226	172	76.1	54	2.56	3.28	22	0	5.0	2.8	11.5
Athens village.....	503	471	340	72.2	131	2.46	2.05	32	4	3.7	1.4	9.0
Bergen town.....	291	250	241	96.4	9	2.52	3.00	41	33	2.0	2.0	0.0
Berlin town.....	387	364	333	91.5	31	2.61	2.42	23	5	1.3	0.6	8.8
Bern town.....	205	189	172	91.0	17	3.16	2.76	16	9	2.1	1.1	10.5
Bevent town.....	537	454	397	87.4	57	2.50	2.21	83	68	0.4	0.0	3.4

Table 11.
Housing Occupancy and Tenure: 2010—Con.

[For information on confidentiality protection, nonsampling error, and definitions, see Selected Appendixes at <www.census.gov/prod/cen2010/cph-1-a.pdf>]

State County County Subdivision Place	Total housing units	Occupied housing units						Vacant housing units				
		Total	Owner occupied		Renter occupied	Average household size		Total	For seasonal, recrea- tional, or occasional use	Vacancy rate		
			Number	Percent of occupied housing units		Owner- occupied units	Renter- occupied units			Available housing	Home- owner	Rental
Marathon County—Con.												
Birmamwood village (part).....	6	6	6	100.0	0	2.67	0.00	0	0	0.0	0.0	(X)
Brighton town.....	217	214	174	81.3	40	2.91	2.63	3	0	0.0	0.0	0.0
Brokaw village.....	138	123	43	35.0	80	2.70	1.69	15	0	7.4	0.0	11.1
Cassel town.....	341	322	296	91.9	26	2.86	2.46	19	4	1.5	1.7	0.0
Cleveland town.....	578	530	487	91.9	43	2.84	2.42	48	31	1.5	1.2	4.4
Colby city (part).....	215	199	131	65.8	68	2.51	2.37	16	2	4.3	2.2	7.9
Day town.....	427	410	359	87.6	51	2.66	2.53	17	2	1.7	1.6	1.9
Dorchester village (part).....	2	1	1	100.0	0	5.00	0.00	1	0	50.0	50.0	(X)
Easton town.....	446	426	406	95.3	20	2.63	2.15	20	5	1.4	1.2	4.8
Eau Pleine town.....	308	298	270	90.6	28	2.62	2.36	10	2	1.0	0.7	3.4
Edgar village.....	635	597	443	74.2	154	2.64	2.02	38	0	4.8	1.3	13.5
Elderon village.....	83	80	53	66.3	27	2.06	2.59	3	0	3.6	1.9	6.9
Elderon town.....	301	245	215	87.8	30	2.53	2.07	56	43	0.8	0.5	3.2
Emmet town.....	347	324	295	91.0	29	2.86	2.79	23	14	0.0	0.0	0.0
Fenwood village.....	67	64	57	89.1	7	2.44	1.86	3	0	1.5	1.7	0.0
Frankfort town.....	249	242	226	93.4	16	2.79	2.50	7	0	0.8	0.9	0.0
Franzen town.....	256	219	180	82.2	39	2.60	2.82	37	29	0.9	0.6	2.5
Green Valley town.....	315	218	200	91.7	18	2.49	2.39	97	89	1.8	1.5	5.3
Guenther town.....	152	133	118	88.7	15	2.60	2.27	19	9	2.9	2.5	5.9
Halsey town.....	228	208	201	96.6	7	3.15	2.43	20	12	2.3	1.5	22.2
Hamburg town.....	341	322	300	93.2	22	2.88	2.50	19	7	0.9	0.7	4.3
Harrison town.....	178	150	127	84.7	23	2.51	2.39	28	15	3.2	0.8	14.3
Hatley village.....	233	223	170	76.2	53	2.67	2.26	10	0	2.6	1.7	5.4
Hewitt town.....	265	239	228	95.4	11	2.57	1.82	26	15	1.2	1.3	0.0
Holton town.....	326	308	272	88.3	36	2.92	2.19	18	0	1.6	1.1	5.3
Hull town.....	266	262	233	88.9	29	2.88	2.62	4	0	0.4	0.0	3.3
Johnson town.....	330	310	273	88.1	37	3.22	2.84	20	3	1.3	0.0	9.8
Knowlton town.....	889	760	678	89.2	82	2.52	2.44	129	94	1.8	1.7	2.4
Knowlton CDP.....	62	54	50	92.6	4	2.22	2.25	8	1	3.5	2.0	16.7
Kronenwetter village.....	2,810	2,652	2,221	83.7	431	2.78	2.32	158	17	4.0	1.6	14.7
McMillan town.....	737	709	668	94.2	41	2.80	2.41	28	3	1.7	1.3	6.8
Maine town.....	934	890	803	90.2	87	2.64	2.51	44	9	1.3	0.9	5.3
Marathon town.....	415	396	365	92.2	31	2.67	2.35	19	7	1.5	0.8	8.8
Marathon City village.....	680	638	490	76.8	148	2.51	1.99	42	3	3.0	1.4	8.1
Marshfield city (part).....	440	394	154	39.1	240	2.44	1.75	46	0	8.1	3.1	11.0
Mosinee city.....	1,791	1,660	1,127	67.9	533	2.57	2.03	131	12	5.2	2.0	11.4
Mosinee town.....	864	814	716	88.0	98	2.70	2.41	50	8	3.5	1.0	18.9
Norrie town.....	431	368	329	89.4	39	2.63	2.85	63	52	2.1	1.2	9.1
Plover town.....	287	250	231	92.4	19	2.75	2.79	37	20	2.0	1.3	9.5
Reid town.....	541	489	446	91.2	43	2.48	2.44	52	36	1.2	1.3	0.0
Rib Falls town.....	362	345	308	89.3	37	2.93	2.49	17	3	2.3	2.2	2.6
Rib Mountain town.....	2,761	2,650	2,328	87.8	322	2.62	2.23	111	15	2.7	1.9	8.7
Rib Mountain CDP (part).....	2,318	2,227	1,942	87.2	285	2.58	2.19	91	14	2.5	1.7	8.0
Rietbrock town.....	345	332	303	91.3	29	2.91	3.14	13	3	0.6	0.7	0.0
Ringle town.....	648	619	575	92.9	44	2.79	2.41	29	9	1.3	0.7	8.3
Rothschild village.....	2,332	2,199	1,627	74.0	572	2.52	1.95	133	6	4.6	2.0	11.4
Schofield city.....	1,099	994	614	61.8	380	2.31	1.97	105	9	6.6	2.8	12.2
Spencer village.....	875	816	622	76.2	194	2.44	2.09	59	1	5.5	3.0	12.9
Spencer town.....	574	550	512	93.1	38	2.88	2.61	24	2	0.5	0.4	2.6
Stettin town.....	1,057	999	868	86.9	131	2.66	1.88	58	1	2.1	1.2	7.7
Rib Mountain CDP (part).....	6	5	2	40.0	3	1.50	3.00	1	0	16.7	0.0	25.0
Stratford village.....	713	666	470	70.6	196	2.58	1.86	47	3	4.1	1.9	9.2
Texas town.....	683	645	601	93.2	44	2.50	2.59	38	6	1.7	1.3	6.3
Unity village (part).....	89	84	73	86.9	11	2.52	1.82	5	0	4.5	2.6	15.4
Wausau city.....	18,154	16,487	9,602	58.2	6,885	2.47	2.07	1,667	87	6.7	3.7	10.6
Wausau town.....	901	860	763	88.7	97	2.59	2.43	41	7	1.8	1.5	3.9
Weston village.....	6,364	5,772	3,704	64.2	2,068	2.75	2.18	592	18	8.0	3.3	15.3
Weston town.....	241	228	213	93.4	15	2.77	2.80	13	3	2.1	0.9	16.7
Wien town.....	296	283	260	91.9	23	2.95	2.39	13	5	1.7	0.8	11.5
Marinette County.....	30,379	17,974	13,889	77.3	4,085	2.33	2.02	12,405	10,609	4.8	3.0	10.5
Amberg town.....	1,051	362	309	85.4	53	1.93	2.32	689	635	6.4	2.8	22.5
Amberg CDP.....	134	91	58	63.7	33	1.86	2.18	43	23	10.6	7.9	14.6
Athelstane town.....	1,202	233	214	91.8	19	2.16	2.21	969	933	8.3	8.5	5.0
Beaver town.....	797	490	403	82.2	87	2.33	2.39	307	253	1.2	1.0	2.2
Beecher town.....	1,097	331	270	81.6	61	2.07	2.70	766	718	8.2	6.5	15.1
Coleman village.....	343	315	217	68.9	98	2.40	2.08	28	3	4.8	1.8	10.9
Crivitz village.....	533	452	244	54.0	208	2.24	1.74	81	22	7.9	3.9	12.2
Dunbar town.....	883	258	189	73.3	69	2.38	2.67	625	604	4.1	2.6	7.9
Dunbar CDP.....	80	25	21	84.0	4	2.05	1.75	55	47	10.3	4.5	28.6
Goodman town.....	840	310	244	78.7	66	2.06	1.77	530	468	9.1	4.3	23.3
Goodman CDP.....	205	134	89	66.4	45	2.21	1.64	71	42	12.4	3.3	26.2
Grover town.....	763	687	611	88.9	76	2.58	2.51	76	43	1.3	1.1	2.5
Lake town.....	875	483	448	92.8	35	2.34	2.46	392	357	2.4	2.6	0.0
Marinette city.....	5,464	4,934	3,160	64.0	1,774	2.32	1.90	530	51	6.0	3.1	10.6
Middle Inlet town.....	899	376	344	91.5	32	2.23	2.25	523	482	3.8	3.6	5.9
Niagara city.....	797	695	552	79.4	143	2.40	2.08	102	22	4.9	2.8	12.2
Niagara town.....	549	370	341	92.2	29	2.37	1.59	179	142	3.4	2.5	12.1
Pembine town.....	1,016	398	328	82.4	70	2.22	2.30	618	556	6.3	5.2	11.3
Pembine CDP.....	111	80	59	73.8	21	2.46	2.29	31	8	14.0	9.2	25.0

Table 11.
Housing Occupancy and Tenure: 2010—Con.

[For information on confidentiality protection, nonsampling error, and definitions, see Selected Appendixes at <www.census.gov/prod/cen2010/cph-1-a.pdf>]

State County County Subdivision Place	Total housing units	Occupied housing units						Vacant housing units				
		Total	Owner occupied		Renter occupied	Average household size		Total	For seasonal, recrea- tional, or occasional use	Vacancy rate		
			Number	Percent of occupied housing units		Owner- occupied units	Renter- occupied units			Available housing	Home- owner	Rental
Marinette County—Con.												
Peshigo city.....	1,621	1,469	888	60.4	581	2.45	1.85	152	22	6.3	2.7	11.3
Peshigo town.....	1,854	1,617	1,511	93.4	106	2.52	2.32	237	160	1.9	1.3	10.2
Porterfield town.....	993	821	743	90.5	78	2.39	2.47	172	111	2.1	2.0	3.7
Pound village.....	164	152	95	62.5	57	2.63	2.23	12	1	6.1	4.0	9.5
Pound town.....	628	566	496	87.6	70	2.53	2.44	62	26	1.7	0.8	7.9
Silver Cliff town.....	1,162	218	201	92.2	17	2.27	2.00	944	926	5.2	4.3	15.0
Stephenson town.....	4,708	1,404	1,240	88.3	164	2.09	2.40	3,304	3,110	4.9	4.1	10.8
Wagner town.....	591	304	283	93.1	21	2.27	1.90	287	264	2.8	3.1	0.0
Wausaukee village.....	325	275	141	51.3	134	2.21	1.97	50	11	5.5	5.3	5.6
Wausaukee town.....	1,224	454	417	91.9	37	2.35	2.38	770	689	4.6	4.3	7.3
Marquette County.....	9,896	6,571	5,320	81.0	1,251	2.34	2.23	3,325	2,749	4.6	3.8	7.9
Buffalo town.....	523	448	396	88.4	52	2.73	2.52	75	33	3.9	3.2	8.8
Crystal Lake town.....	538	244	222	91.0	22	2.02	1.64	294	272	3.9	3.5	8.3
Douglas town.....	424	315	258	81.9	57	2.34	2.12	109	83	3.9	3.7	4.9
Endeavor village.....	189	175	139	79.4	36	2.71	2.53	14	6	3.8	4.1	2.7
Harris town.....	437	331	287	86.7	44	2.33	2.30	106	84	2.9	2.4	6.4
Mecan town.....	801	324	282	87.0	42	2.15	1.90	477	439	7.6	6.0	17.6
Montello city.....	823	628	403	64.2	225	2.34	2.03	195	102	9.1	6.7	13.1
Montello town.....	796	453	408	90.1	45	2.28	2.02	343	295	5.2	4.4	11.5
Moundville town.....	255	205	172	83.9	33	2.63	2.88	50	33	3.3	2.8	5.6
Neshkoro village.....	230	205	141	68.8	64	2.31	1.69	25	14	2.8	2.1	4.5
Neshkoro town.....	510	255	237	92.9	18	2.14	2.22	255	239	1.9	2.0	0.0
Newton town.....	380	238	201	84.5	37	2.30	2.30	142	128	2.0	1.0	7.3
Oxford village.....	283	248	162	65.3	86	2.59	2.17	35	10	6.0	2.4	12.2
Oxford town.....	527	371	335	90.3	36	2.34	2.83	156	123	4.9	4.6	7.7
Packwaukee town.....	1,069	638	534	83.7	104	2.21	2.27	431	364	4.8	4.6	5.5
Packwaukee CDP.....	160	119	90	75.6	29	2.26	2.03	41	29	6.3	6.3	6.5
Shields town.....	352	248	221	89.1	27	2.22	2.19	104	89	3.1	3.5	0.0
Springfield town.....	634	365	310	84.9	55	2.23	2.53	269	254	2.7	2.5	3.4
Westfield village.....	578	523	311	59.5	212	2.49	2.26	55	9	5.6	5.2	6.2
Westfield town.....	547	357	301	84.3	56	2.38	2.66	190	172	2.2	2.6	0.0
Menominee County.....	2,253	1,318	937	71.1	381	3.04	3.48	935	881	1.0	0.8	1.3
Menominee town.....	2,253	1,318	937	71.1	381	3.04	3.48	935	881	1.0	0.8	1.3
Keshena CDP.....	371	358	144	40.2	214	2.94	3.71	13	1	0.3	0.0	0.5
Legend Lake CDP.....	1,408	521	483	92.7	38	2.92	3.00	887	872	1.1	1.2	0.0
Middle Village CDP (part).....	12	11	10	90.9	1	3.20	1.00	1	0	0.0	0.0	0.0
Neopit CDP.....	222	211	123	58.3	88	3.14	3.27	11	1	1.4	0.0	3.3
Zoar CDP.....	32	30	14	46.7	16	3.86	2.75	2	0	3.2	0.0	5.9
Milwaukee County.....	418,053	383,591	196,834	51.3	186,757	2.54	2.26	34,462	1,411	5.1	2.3	8.0
Bayside village (part).....	1,907	1,796	1,458	81.2	338	2.55	1.61	111	12	4.0	1.3	14.1
Brown Deer village.....	5,579	5,275	3,661	69.4	1,614	2.47	1.81	304	19	4.3	2.2	8.6
Cudahy city.....	8,662	8,059	4,826	59.9	3,233	2.39	2.06	603	20	4.7	1.9	8.6
Fox Point village.....	2,928	2,747	2,287	83.3	460	2.52	1.57	181	37	3.1	1.9	8.6
Franklin city.....	14,356	13,642	10,485	76.9	3,157	2.62	1.88	714	73	3.1	1.8	7.1
Glendale city.....	6,191	5,815	4,205	72.3	1,610	2.28	1.80	376	73	3.3	1.9	7.0
Greendale village.....	6,294	6,075	4,117	67.8	1,958	2.46	1.98	219	31	2.2	1.0	4.7
Greenfield city.....	17,790	16,860	9,890	58.7	6,970	2.35	1.81	930	51	3.9	1.4	7.1
Hales Corners village.....	3,505	3,301	1,977	59.9	1,324	2.58	1.91	204	16	4.1	1.1	8.1
Milwaukee city (part).....	255,569	230,221	100,296	43.6	129,925	2.59	2.44	25,348	736	6.0	2.9	8.3
Oak Creek city.....	14,754	14,064	8,625	61.3	5,439	2.78	1.90	690	67	3.2	1.3	6.1
River Hills village.....	647	595	567	95.3	28	2.69	2.57	52	18	2.8	2.4	9.4
St. Francis city.....	4,828	4,494	2,306	51.3	2,188	2.35	1.67	334	28	4.9	2.5	7.3
Shorewood village.....	6,750	6,381	2,994	46.9	3,387	2.44	1.73	369	36	3.7	1.5	5.5
South Milwaukee city.....	9,722	9,043	5,340	59.1	3,703	2.53	2.00	679	26	5.0	2.2	8.8
Wauwatosa city.....	21,520	20,435	13,227	64.7	7,208	2.49	1.76	1,085	67	3.4	1.2	7.2
West Allis city.....	29,353	27,454	15,368	56.0	12,086	2.40	1.88	1,899	60	4.4	2.0	7.2
West Milwaukee village.....	2,145	1,979	695	35.1	1,284	2.60	1.86	166	11	4.5	3.3	5.2
Whitefish Bay village.....	5,553	5,355	4,510	84.2	845	2.75	2.01	198	30	2.1	0.9	7.6
Monroe County.....	19,204	17,376	12,404	71.4	4,972	2.64	2.23	1,828	705	3.3	1.7	7.2
Adrian town.....	303	286	262	91.6	24	2.68	2.46	17	9	2.1	1.9	4.0
Angelo town.....	557	497	404	81.3	93	2.55	2.78	60	17	2.3	1.2	7.0
Byron town.....	592	519	386	74.4	133	2.61	2.44	73	32	2.6	1.3	6.3
Cashton village.....	497	448	341	76.1	107	2.60	2.03	49	4	5.1	1.2	15.6
Clifton town.....	256	198	175	88.4	23	3.61	2.52	58	36	2.4	0.6	14.3
Glendale town.....	287	250	224	89.6	26	2.64	2.88	37	24	1.2	0.0	10.3
Grant town.....	235	199	182	91.5	17	2.40	2.71	36	30	0.0	0.0	0.0
Greenfield town.....	326	281	233	82.9	48	2.64	1.92	45	40	0.4	0.0	2.0
Tunnel City CDP.....	52	49	38	77.6	11	2.11	2.36	3	0	1.9	0.0	7.7
Jefferson town.....	257	239	200	83.7	39	3.59	2.56	18	6	2.4	1.0	9.3
Kendall village.....	233	198	142	71.7	56	2.61	1.82	35	5	11.2	7.2	20.0
Lafayette town.....	132	103	90	87.4	13	2.72	2.23	29	25	1.0	0.0	7.1
La Grange town.....	782	741	667	90.0	74	2.66	3.11	41	12	1.3	1.0	3.9
Leon town.....	428	403	353	87.6	50	2.70	2.54	25	16	0.7	0.8	0.0
Lincoln town.....	387	332	276	83.1	56	2.55	2.32	55	25	1.8	1.1	5.1
Little Falls town.....	648	567	500	88.2	67	2.66	2.78	81	58	1.9	1.6	4.3
Cataract CDP.....	78	72	60	83.3	12	2.45	2.67	6	0	3.9	4.7	0.0

Table 11.
Housing Occupancy and Tenure: 2010—Con.

[For information on confidentiality protection, nonsampling error, and definitions, see Selected Appendixes at <www.census.gov/prod/cen2010/cph-1-a.pdf>]

State County County Subdivision Place	Total housing units	Occupied housing units						Vacant housing units				
		Total	Owner occupied		Renter occupied	Average household size		Total	For seasonal, recrea- tional, or occasional use	Vacancy rate		
			Number	Percent of occupied housing units		Owner- occupied units	Renter- occupied units			Available housing	Home- owner	Rental
Monroe County—Con.												
Melvina village.....	44	39	28	71.8	11	2.82	2.27	5	1	9.3	0.0	26.7
New Lyme town.....	94	65	56	86.2	9	2.63	2.33	29	29	0.0	0.0	0.0
Norwalk village.....	215	150	69.8	65	2.83	3.28	22	0	5.7	2.0	13.2	
Oakdale village.....	137	129	99	76.7	30	2.49	1.67	8	3	3.0	2.0	6.3
Oakdale town.....	294	272	235	86.4	37	2.88	2.38	22	13	0.7	0.8	0.0
Portland town.....	327	290	253	87.2	37	2.84	2.43	37	22	2.0	1.6	5.1
Ridgeville town.....	212	184	156	84.8	28	2.68	2.68	28	15	1.1	0.6	3.4
Scott town.....	71	48	39	81.3	9	2.74	3.11	23	18	0.0	0.0	0.0
Sheldon town.....	255	208	169	81.3	39	3.38	4.00	47	30	1.9	0.6	7.1
Sparta city.....	4,192	3,986	2,327	58.4	1,659	2.48	2.11	206	10	3.3	1.7	5.3
Sparta town.....	1,178	1,128	1,030	91.3	98	2.68	2.80	50	13	1.9	1.5	5.8
Tomah city.....	4,196	3,900	2,104	53.9	1,796	2.41	2.06	296	17	4.1	2.7	5.7
Tomah town.....	575	533	456	85.6	77	2.67	2.38	42	6	2.6	1.3	9.4
Warrens village.....	375	154	92	59.7	62	2.35	2.37	221	121	30.5	6.5	50.8
Wellington town.....	256	217	177	81.6	40	2.98	2.33	39	29	0.5	0.6	0.0
Wells town.....	229	206	186	90.3	20	2.52	2.55	23	13	2.3	1.6	9.1
Wilton village.....	233	203	140	69.0	63	2.44	2.57	30	8	5.9	5.3	7.4
Wilton town.....	309	276	231	83.7	45	3.79	3.36	33	15	3.1	2.1	8.2
Wyeville village.....	70	62	41	66.1	21	2.27	2.57	8	3	3.1	4.7	0.0
Oconto County.....	23,537	15,415	12,788	83.0	2,627	2.49	2.12	8,122	7,025	3.5	2.5	8.4
Abrams town.....	797	724	673	93.0	51	2.59	2.25	73	43	1.8	1.2	8.9
Abrams CDP.....	152	141	126	89.4	15	2.44	2.13	11	1	3.4	3.1	6.3
Bagley town.....	255	126	110	87.3	16	2.33	2.19	129	115	4.5	5.2	0.0
Brazeau town.....	1,520	571	512	89.7	59	2.25	2.25	949	904	3.9	3.2	9.2
Breed town.....	636	312	282	90.4	30	2.28	2.30	324	298	2.8	2.1	9.1
Chase town.....	1,055	1,018	943	92.6	75	3.01	2.16	37	4	1.3	1.3	1.3
Doty town.....	700	146	138	94.5	8	1.78	1.75	554	542	5.2	1.4	42.9
Gillett city.....	656	592	385	65.0	207	2.38	2.11	64	7	6.2	3.2	11.2
Gillett town.....	454	409	365	89.2	44	2.54	2.64	45	27	1.9	1.3	6.4
How town.....	257	215	189	87.9	26	2.43	2.19	42	27	4.0	3.1	10.0
Lakewood town.....	1,433	398	348	87.4	50	2.03	2.20	1,035	991	7.0	5.9	13.8
Lakewood CDP.....	249	150	116	77.3	34	2.09	2.38	99	83	6.8	6.5	8.1
Lena village.....	275	251	147	58.6	104	2.49	1.90	24	2	5.6	5.8	5.5
Lena town.....	319	286	247	86.4	39	2.51	2.72	33	14	2.0	1.2	7.1
Little River town.....	520	424	376	88.7	48	2.57	2.65	96	76	1.4	1.6	0.0
Little Suamico town.....	1,895	1,772	1,662	93.8	110	2.73	2.45	123	49	1.6	1.5	2.7
Sobieski CDP.....	104	97	87	89.7	10	2.78	1.70	7	2	3.0	3.3	0.0
Maple Valley town.....	361	291	262	90.0	29	2.31	2.00	70	45	2.3	2.2	3.2
Morgan town.....	423	391	367	93.9	24	2.55	1.92	32	10	1.8	1.6	4.0
Mountain town.....	1,274	386	331	85.8	55	2.10	2.29	888	834	8.6	5.6	23.0
Mountain CDP.....	311	158	138	87.3	20	2.25	2.60	153	131	9.1	8.6	12.5
Oconto city.....	2,094	1,872	1,209	64.6	663	2.52	2.04	222	28	5.7	3.1	10.1
Oconto town.....	577	519	471	90.8	48	2.62	2.06	58	25	2.1	1.9	4.0
Oconto Falls city.....	1,333	1,251	724	57.9	527	2.45	1.94	82	13	3.6	2.0	5.7
Oconto Falls town.....	562	499	447	89.6	52	2.52	2.69	63	41	1.0	0.4	5.4
Pensaukee town.....	691	567	519	91.5	48	2.47	1.98	124	89	2.4	2.1	5.9
Pulaski village (part).....	0	0	0	(X)	0	0.00	0.00	0	0	(X)	(X)	(X)
Riverview town.....	1,639	378	348	92.1	30	1.92	1.87	1,261	1,207	9.5	6.2	35.4
Spruce town.....	582	368	302	82.1	66	2.31	2.09	214	181	3.1	2.9	4.3
Stiles town.....	687	603	544	90.2	59	2.46	2.58	84	56	1.8	1.4	4.7
Suring village.....	268	232	142	61.2	90	2.37	1.86	36	9	4.1	4.0	4.3
Townsend town.....	1,769	464	426	91.8	38	2.12	2.00	1,305	1,257	5.7	4.9	13.3
Townsend CDP.....	171	72	58	80.6	14	1.98	2.21	99	88	6.5	1.7	22.2
Underhill town.....	505	350	319	91.1	31	2.52	2.48	155	131	3.0	2.7	5.9
Oneida County.....	30,125	16,003	12,540	78.4	3,463	2.28	1.96	14,122	12,566	5.8	3.8	12.3
Cassian town.....	1,204	445	413	92.8	32	2.24	1.81	759	718	5.3	1.7	35.3
Crescent town.....	1,252	857	756	88.2	101	2.40	2.17	395	337	3.4	2.0	12.6
Enterprise town.....	460	146	121	82.9	25	2.17	2.12	314	299	5.2	6.2	0.0
Hazelhurst town.....	1,246	537	488	90.9	49	2.38	2.27	709	648	8.6	3.9	38.8
Lake Tomahawk town.....	1,139	443	379	85.6	64	2.15	1.80	696	659	5.3	2.8	17.5
Lake Tomahawk CDP.....	234	116	75	64.7	41	2.04	1.83	118	95	10.7	3.8	20.8
Little Rice town.....	459	154	139	90.3	15	2.00	1.87	305	296	1.9	0.7	11.1
Lynne town.....	299	69	61	88.4	8	2.08	1.75	230	226	4.2	4.7	0.0
Minocqua town.....	4,835	2,079	1,591	76.5	488	2.17	1.90	2,756	2,493	8.1	5.1	16.5
Minocqua CDP.....	443	264	106	40.2	158	1.93	1.56	179	139	8.6	9.3	8.1
Monico town.....	231	127	109	85.8	18	2.43	2.44	104	85	6.6	6.8	5.3
Newbold town.....	2,327	1,176	1,050	89.3	126	2.32	2.23	1,151	1,073	4.2	3.2	11.6
Nokomis town.....	1,145	590	543	92.0	47	2.33	2.26	555	501	6.3	2.2	36.8
Pelican town.....	1,715	1,183	1,016	85.9	167	2.36	2.13	532	468	2.8	1.8	8.2
Piehl town.....	102	41	38	92.7	3	2.08	2.33	61	59	2.4	2.6	0.0
Pine Lake town.....	1,617	1,136	969	85.3	167	2.41	2.36	481	404	3.1	2.3	7.7
Rhinelander city.....	3,981	3,545	2,018	56.9	1,527	2.27	1.88	436	58	6.8	4.9	9.2
Schoepke town.....	647	188	157	83.5	31	2.11	1.77	459	433	5.0	4.8	5.9
Stella town.....	385	263	246	93.5	17	2.45	2.76	122	111	1.5	1.6	0.0
Sugar Camp town.....	1,579	729	639	87.7	90	2.31	2.44	850	761	6.5	5.3	14.3
Three Lakes town.....	3,151	996	835	83.8	161	2.13	1.99	2,155	2,029	7.7	5.0	19.8
Three Lakes CDP.....	482	299	203	67.9	96	2.12	1.81	183	141	8.8	4.2	17.2
Woodboro town.....	748	351	299	85.2	52	2.41	1.71	397	377	3.5	2.9	6.8

Table 11.
Housing Occupancy and Tenure: 2010—Con.

[For information on confidentiality protection, nonsampling error, and definitions, see Selected Appendixes at <www.census.gov/prod/cen2010/cph-1-a.pdf>]

State County County Subdivision Place	Total housing units	Occupied housing units						Vacant housing units				
		Total	Owner occupied		Renter occupied	Average household size		Total	For seasonal, recrea- tional, or occasional use	Vacancy rate		
			Number	Percent of occupied housing units		Owner- occupied units	Renter- occupied units			Available housing	Home- owner	Rental
Oneida County—Con.												
Woodruff town.....	1,603	948	673	71.0	275	2.23	1.78	655	531	6.1	5.5	7.6
Woodruff CDP.....	533	455	230	50.5	225	2.28	1.66	78	23	7.3	5.7	8.8
Outagamie County.....	73,149	69,648	49,738	71.4	19,910	2.66	2.08	3,501	352	3.0	1.8	6.1
Appleton city (part).....	25,286	23,963	16,366	68.3	7,597	2.55	2.09	1,323	78	3.3	2.3	5.5
Bear Creek village.....	174	155	100	64.5	55	2.64	3.35	19	0	6.5	3.8	11.1
Black Creek village.....	540	513	377	73.5	136	2.64	2.35	27	0	3.9	1.3	10.5
Black Creek town.....	487	469	437	93.2	32	2.70	2.53	18	2	1.3	0.9	5.9
Bovina town.....	466	436	412	94.5	24	2.66	2.08	30	19	1.6	1.2	7.7
Buchanan town.....	2,453	2,393	1,893	79.1	500	2.95	2.32	60	5	1.5	0.4	5.5
Center town.....	1,304	1,277	1,201	94.0	76	2.69	2.32	27	2	0.6	0.5	2.6
Cicero town.....	422	408	378	92.6	30	2.74	2.27	14	5	0.5	0.5	0.0
Combined Locks village.....	1,263	1,232	1,115	90.5	117	2.76	2.15	31	7	1.3	0.9	4.9
Dale town.....	1,023	982	911	92.8	71	2.80	2.48	41	4	3.1	1.8	16.5
Dale CDP.....	216	202	181	89.6	21	2.69	1.95	14	0	5.6	2.7	25.0
Deer Creek town.....	275	242	221	91.3	21	2.58	2.81	33	18	3.5	1.3	22.2
Ellington town.....	1,052	984	912	92.7	72	2.83	2.51	68	36	1.8	1.0	11.1
Freedom town.....	2,178	2,124	1,829	86.1	295	2.85	2.13	54	3	1.9	1.3	5.8
Grand Chute town.....	9,932	9,378	4,702	50.1	4,676	2.54	1.87	554	39	4.0	1.9	6.0
Greenville town.....	3,722	3,631	3,219	88.7	412	2.86	2.58	91	10	1.4	1.0	4.2
Hortonia town.....	410	391	345	88.2	46	2.81	2.37	19	9	1.8	1.4	4.2
Hortonville village.....	1,105	1,045	775	74.2	270	2.74	2.15	60	3	3.9	2.9	6.8
Howard village (part).....	0	0	0	(X)	0	0.00	0.00	0	0	(X)	(X)	(X)
Kaukauna city.....	6,596	6,270	4,353	69.4	1,917	2.62	2.05	326	11	3.8	2.3	7.0
Kaukauna town.....	450	435	388	89.2	47	2.89	2.49	15	2	2.2	1.0	11.3
Kimberly village.....	2,871	2,739	1,963	71.7	776	2.52	1.91	132	8	3.4	1.7	7.5
Liberty town.....	327	305	283	92.8	22	2.83	2.95	22	18	0.3	0.0	4.3
Little Chute village.....	4,376	4,207	2,866	68.1	1,341	2.63	2.12	169	8	2.8	1.5	5.4
Maine town.....	384	342	294	86.0	48	2.54	2.46	42	21	1.4	1.3	2.0
Maple Creek town.....	258	238	218	91.6	20	2.53	3.35	20	10	4.0	1.8	23.1
New London city (part).....	705	648	376	58.0	272	2.56	2.36	57	7	6.5	4.6	9.0
Nichols village.....	119	112	83	74.1	29	2.42	2.48	7	0	3.4	1.2	9.4
Oneida town.....	1,530	1,484	1,259	84.8	225	3.03	3.31	46	9	0.7	0.3	3.0
Osborn town.....	416	403	380	94.3	23	2.94	2.22	13	2	1.5	0.8	11.5
Seymour city.....	1,565	1,458	886	60.8	572	2.58	2.03	107	7	4.6	2.5	7.6
Seymour town.....	458	438	393	89.7	45	2.75	2.49	20	3	0.7	0.8	0.0
Shiocton village.....	403	372	248	66.7	124	2.59	2.25	31	4	4.8	2.3	9.4
Vandenbroek town.....	534	516	499	96.7	17	2.87	2.41	18	2	1.9	1.0	22.7
Wrightstown village (part).....	65	58	56	96.6	2	2.66	1.00	7	0	9.2	9.5	0.0
Ozaukee County.....	36,267	34,228	26,245	76.7	7,983	2.62	1.97	2,039	476	3.2	1.8	7.3
Bayside village (part).....	38	35	35	100.0	0	2.54	0.00	3	1	5.4	2.8	100.0
Belgium village.....	848	817	661	80.9	156	2.82	2.42	31	1	2.6	2.1	4.8
Belgium town.....	696	554	475	85.7	79	2.64	2.05	142	102	5.0	3.3	14.0
Cedarburg city.....	4,916	4,691	3,139	66.9	1,552	2.68	1.78	225	21	2.8	1.3	5.7
Cedarburg town.....	2,127	2,055	1,969	95.8	86	2.81	2.74	72	17	1.2	1.2	1.1
Fredonia village.....	873	827	587	71.0	240	2.74	2.25	46	3	4.2	1.7	9.8
Fredonia town.....	840	807	731	90.6	76	2.72	2.38	33	8	1.9	0.9	10.6
Waubeka CDP.....	261	251	224	89.2	27	2.69	1.85	10	0	2.0	0.9	10.0
Grafton village.....	5,125	4,863	3,301	67.9	1,562	2.56	1.93	262	32	3.6	1.5	7.8
Grafton town.....	1,711	1,612	1,421	88.2	191	2.57	2.10	99	22	2.8	1.9	9.0
Mequon city.....	9,145	8,598	7,512	87.4	1,086	2.64	1.95	547	175	2.9	2.5	5.8
Newburg village (part).....	45	45	16	35.6	29	2.25	2.10	0	0	0.0	0.0	0.0
Port Washington city.....	5,020	4,704	3,084	65.6	1,620	2.51	1.94	316	57	3.8	1.7	7.7
Port Washington town.....	663	618	493	79.8	125	2.70	2.51	45	25	1.7	1.4	3.1
Saukville village.....	1,848	1,766	1,142	64.7	624	2.75	2.08	82	4	3.3	1.0	7.4
Saukville town.....	728	704	622	88.4	82	2.59	2.56	24	3	1.5	1.4	2.4
Thiensville village.....	1,644	1,532	1,057	69.0	475	2.23	1.84	112	5	5.7	2.5	12.2
Pepin County.....	3,579	3,051	2,428	79.6	623	2.50	2.02	528	303	3.4	2.0	8.5
Albany town.....	257	237	213	89.9	24	2.89	2.54	20	8	0.8	0.5	3.8
Durand city.....	906	838	543	64.8	295	2.39	1.84	68	3	5.0	3.0	8.4
Durand town.....	284	270	246	91.1	24	2.70	3.25	14	3	2.5	0.4	20.0
Frankfort town.....	190	139	118	84.9	21	2.52	2.19	51	37	4.1	2.5	12.5
Lima town.....	266	252	219	86.9	33	2.88	2.15	14	5	0.0	0.0	0.0
Pepin village.....	490	399	297	74.4	102	2.08	1.68	91	50	6.0	3.8	11.9
Pepin town.....	443	303	263	86.8	40	2.36	2.50	140	114	2.5	2.2	4.8
Stockholm village.....	88	36	32	88.9	4	1.75	2.50	52	38	11.9	8.3	33.3
Stockholm town.....	122	83	75	90.4	8	2.37	2.38	39	34	3.5	2.6	11.1
Waterville town.....	379	345	282	81.7	63	2.48	2.11	34	11	0.9	0.4	3.1
Arkansas CDP.....	93	80	64	80.0	16	2.20	2.25	13	1	1.2	0.0	5.9
Waubek town.....	154	149	140	94.0	9	2.83	3.00	5	0	2.0	2.1	0.0
Pierce County.....	16,132	15,002	11,115	74.1	3,887	2.65	2.27	1,130	282	3.4	1.9	7.3
Bay City village.....	214	201	165	82.1	36	2.50	2.42	13	1	4.3	1.8	14.3
Clifton town.....	754	700	662	94.6	38	2.85	3.29	54	38	1.4	0.6	13.6
Diamond Bluff town.....	221	194	164	84.5	30	2.44	2.30	27	15	3.9	3.5	6.3
Diamond Bluff CDP.....	103	85	74	87.1	11	2.24	2.55	18	10	5.5	6.3	0.0
Ellsworth village.....	1,434	1,331	878	66.0	453	2.54	2.08	103	3	4.4	2.2	8.3
Ellsworth town.....	454	434	394	90.8	40	2.67	2.38	20	4	1.1	1.0	2.4

Table 11.
Housing Occupancy and Tenure: 2010—Con.

[For information on confidentiality protection, nonsampling error, and definitions, see Selected Appendixes at <www.census.gov/prod/cen2010/cph-1-a.pdf>]

State County County Subdivision Place	Total housing units	Occupied housing units						Vacant housing units				
		Total	Owner occupied		Renter occupied	Average household size		Total	For seasonal, recrea- tional, or occasional use	Vacancy rate		
			Number	Percent of occupied housing units		Owner- occupied units	Renter- occupied units			Available housing	Home- owner	Rental
Pierce County—Con.												
Elmwood village.....	379	343	245	71.4	98	2.38	2.05	36	3	7.5	2.8	17.6
El Paso town.....	284	253	220	87.0	33	2.66	2.91	31	10	1.9	2.2	0.0
Gilman town.....	398	365	330	90.4	35	2.64	2.54	33	13	2.1	1.2	10.3
Hartland town.....	362	333	293	88.0	40	2.52	2.23	29	11	2.0	1.0	8.7
Isabelle town.....	124	113	95	84.1	18	2.55	2.17	11	3	4.2	4.0	5.3
Maiden Rock village.....	81	50	40	80.0	10	2.25	2.90	31	13	11.7	8.5	23.1
Maiden Rock town.....	299	237	217	91.6	20	2.54	1.85	62	38	2.0	0.9	12.0
Martell town.....	475	445	405	91.0	40	2.67	2.55	30	9	1.5	1.2	4.8
Oak Grove town.....	761	722	673	93.2	49	2.99	2.78	39	8	2.7	2.3	7.4
Plum City village.....	262	243	166	68.3	77	2.43	2.00	19	0	4.3	2.3	8.1
Prescott city.....	1,813	1,685	1,173	69.6	512	2.65	2.16	128	38	3.6	2.2	6.5
River Falls city (part).....	3,991	3,768	1,926	51.1	1,842	2.66	2.31	223	15	4.5	2.3	6.6
River Falls town.....	879	852	740	86.9	112	2.71	2.29	27	4	0.8	0.5	2.6
Rock Elm town.....	219	191	167	87.4	24	2.49	2.92	28	9	2.1	1.2	7.7
Salem town.....	223	190	162	85.3	28	2.67	2.79	33	20	2.1	1.8	3.4
Spring Lake town.....	229	224	192	85.7	32	2.53	2.44	5	3	0.4	0.0	3.0
Spring Valley village (part).....	594	544	405	74.4	139	2.58	1.91	50	3	6.2	5.8	7.3
Trenton town.....	770	718	637	88.7	81	2.55	2.46	52	15	2.6	1.4	11.0
Hager City CDP.....	155	139	112	80.6	27	2.46	2.30	16	3	4.8	0.9	18.2
Trimbelle town.....	668	635	565	89.0	70	2.67	2.33	33	5	1.7	1.0	6.7
Union town.....	244	231	201	87.0	30	2.68	2.33	13	1	2.1	1.5	6.3
Polk County.....	24,248	18,004	14,185	78.8	3,819	2.51	2.15	6,244	4,885	4.0	2.5	9.3
Alden town.....	1,396	1,059	965	91.1	94	2.65	2.43	337	280	2.2	2.2	2.1
Amery city.....	1,445	1,286	802	62.4	484	2.31	1.85	159	44	4.7	3.1	7.2
Apple River town.....	715	459	409	89.1	50	2.47	2.54	256	229	2.3	2.3	2.0
Balsam Lake village.....	732	434	319	73.5	115	2.13	2.10	298	246	5.6	3.9	10.1
Balsam Lake town.....	1,093	568	538	94.7	30	2.47	2.67	525	476	3.4	2.9	11.8
Beaver town.....	521	341	288	84.5	53	2.45	2.42	180	158	3.6	3.0	7.0
Black Brook town.....	548	508	436	85.8	72	2.66	2.28	40	12	2.3	1.8	5.3
Bone Lake town.....	489	286	260	90.9	26	2.49	2.69	203	181	3.0	3.0	3.7
Centuria village.....	449	414	236	57.0	178	2.37	2.18	35	1	4.4	1.7	7.8
Clam Falls town.....	331	255	228	89.4	27	2.32	2.44	76	57	3.4	2.1	12.5
Lewis CDP.....	78	67	55	82.1	12	2.29	3.17	11	3	6.8	5.2	13.3
Clayton village.....	225	208	116	55.8	92	2.84	2.63	17	2	5.0	4.1	6.1
Clayton town.....	470	388	329	84.8	59	2.50	2.56	82	60	2.5	1.5	7.7
Clear Lake village.....	502	459	314	68.4	145	2.37	2.21	43	9	4.4	2.8	7.6
Clear Lake town.....	354	330	292	88.5	38	2.72	2.74	24	10	1.8	0.7	9.5
Dresser village.....	382	361	258	71.5	103	2.59	2.20	21	3	2.2	1.9	2.8
Eureka town.....	756	642	581	90.5	61	2.57	2.54	114	80	2.0	1.2	9.0
Farmington town.....	694	652	584	89.6	68	2.80	2.78	42	16	1.5	1.2	4.2
Frederic village.....	567	496	314	63.3	182	2.36	1.81	71	5	7.7	1.9	16.5
Garfield town.....	933	622	527	84.7	95	2.70	2.81	311	273	3.5	2.4	9.5
Georgetown town.....	1,337	429	379	88.3	50	2.22	2.70	908	860	7.5	7.9	3.8
Johnstown town.....	456	208	161	77.4	47	2.47	2.89	248	232	2.8	2.4	4.1
Laketown town.....	538	397	352	88.7	45	2.44	2.27	141	113	2.9	3.0	2.1
Lincoln town.....	1,301	884	797	90.2	87	2.50	2.51	417	353	2.7	2.1	8.2
Lorain town.....	183	118	98	83.1	20	2.39	2.50	65	63	0.0	0.0	0.0
Luck village.....	567	475	314	66.1	161	2.35	1.99	92	52	5.9	4.3	9.0
Luck town.....	480	384	341	88.8	43	2.47	2.02	96	61	3.7	2.5	12.2
McKinley town.....	258	149	130	87.2	19	2.33	2.32	109	101	2.6	2.2	5.0
Milktown village.....	473	416	251	60.3	165	2.31	2.02	57	7	6.7	4.2	10.3
Milktown town.....	895	493	461	93.5	32	2.47	2.78	402	381	1.8	1.9	0.0
Osceola village.....	1,289	1,142	639	56.0	503	2.48	1.96	147	15	9.0	3.0	15.5
Osceola town.....	1,188	1,051	937	89.2	114	2.78	2.17	137	84	3.3	2.0	12.9
St. Croix Falls city.....	1,088	967	566	58.5	401	2.36	1.83	121	27	6.2	3.0	10.3
St. Croix Falls town.....	609	461	397	86.1	64	2.58	2.17	148	128	0.6	0.5	1.5
Sterling town.....	583	335	298	89.0	37	2.38	2.16	248	226	3.7	2.6	11.9
Turtle Lake village (part).....	40	37	12	32.4	25	2.42	2.56	3	0	7.5	7.7	7.4
West Sweden town.....	361	290	256	88.3	34	2.46	2.03	71	40	4.3	3.0	12.8
Portage County.....	30,054	27,814	19,251	69.2	8,563	2.53	2.07	2,240	893	2.8	1.3	5.9
Alban town.....	540	358	337	94.1	21	2.50	2.10	182	171	1.9	1.2	12.5
Almond village.....	197	174	131	75.3	43	2.66	2.30	23	5	5.2	0.7	16.7
Almond town.....	303	264	231	87.5	33	2.60	2.39	39	22	2.2	1.3	8.1
Amherst village.....	471	434	279	64.3	155	2.62	1.95	37	5	4.6	1.8	9.3
Amherst town.....	597	524	484	92.4	40	2.54	2.38	73	56	1.5	1.4	2.4
Amherst Junction village.....	146	137	122	89.1	15	2.81	2.27	9	2	3.5	1.6	16.7
Belmont town.....	385	264	234	88.6	30	2.33	2.37	121	97	2.6	1.7	9.1
Buena Vista town.....	489	453	417	92.1	36	2.62	2.89	36	22	1.7	0.9	10.0
Carson town.....	556	514	478	93.0	36	2.57	2.14	42	19	1.0	0.8	2.6
Dewey town.....	403	368	340	92.4	28	2.56	2.14	35	18	1.6	0.9	9.7
Eau Pleine town.....	456	369	314	85.1	55	2.45	2.51	87	64	2.4	0.6	11.3
Grant town.....	798	758	694	91.6	64	2.53	2.34	40	17	0.8	0.4	4.3
Hull town.....	2,151	2,069	1,878	90.8	191	2.60	2.35	82	18	1.9	1.3	7.2
Junction City village.....	211	169	123	72.8	46	2.72	2.26	42	8	10.1	4.6	22.0
Lanark town.....	728	590	532	90.2	58	2.60	2.45	138	108	2.8	2.9	1.7
Linwood town.....	462	430	404	94.0	26	2.65	1.88	32	17	0.7	0.5	3.7
Milladore village (part).....	0	0	0	(X)	0	0.00	0.00	0	0	(X)	(X)	(X)
Nelsonville village.....	67	61	49	80.3	12	2.67	2.00	6	1	6.2	5.8	7.7

Table 11.
Housing Occupancy and Tenure: 2010—Con.

[For information on confidentiality protection, nonsampling error, and definitions, see Selected Appendixes at <www.census.gov/prod/cen2010/cph-1-a.pdf>]

State County County Subdivision Place	Total housing units	Occupied housing units						Vacant housing units				
		Total	Owner occupied		Renter occupied	Average household size		Total	For seasonal, recrea- tional, or occasional use	Vacancy rate		
			Number	Percent of occupied housing units		Owner- occupied units	Renter- occupied units			Available housing	Home- owner	Rental
Portage County—Con.												
New Hope town.....	355	297	272	91.6	25	2.38	2.80	58	47	1.0	1.1	0.0
Park Ridge village.....	228	217	200	92.2	17	2.27	2.18	11	6	2.3	2.0	5.6
Pine Grove town.....	398	359	296	82.5	63	2.67	2.35	39	11	3.4	0.7	14.7
Bancroft CDP.....	218	197	165	83.8	32	2.73	2.66	21	3	4.3	0.6	19.5
Plover village.....	5,188	4,948	3,056	61.8	1,892	2.68	2.05	240	17	3.1	1.2	6.0
Plover town.....	678	639	526	82.3	113	2.73	2.34	39	24	1.1	0.6	3.4
Rosholt village.....	227	208	148	71.2	60	2.53	2.20	19	4	3.2	2.6	4.8
Sharon town.....	863	775	690	89.0	85	2.58	2.38	88	52	1.5	1.6	1.1
Polonia CDP.....	204	198	165	83.3	33	2.72	2.36	6	1	0.0	0.0	0.0
Stevens Point city.....	11,220	10,598	5,482	51.7	5,116	2.36	2.04	622	66	3.3	1.7	4.9
Stockton town.....	1,126	1,087	1,006	92.5	81	2.71	2.30	39	12	0.8	0.7	2.4
Whiting village.....	811	750	528	70.4	222	2.35	1.61	61	4	5.8	0.8	15.9
Price County.....	11,120	6,329	5,104	80.6	1,225	2.28	1.90	4,791	4,009	6.0	3.0	16.6
Catawba village.....	78	60	53	88.3	7	1.83	1.86	18	8	7.7	5.4	22.2
Catawba town.....	236	108	101	93.5	7	2.50	2.29	128	126	0.9	1.0	0.0
Eisenstein town.....	565	294	270	91.8	24	2.13	2.29	271	243	3.0	2.5	7.7
Elk town.....	1,026	458	410	89.5	48	2.20	1.79	568	491	11.0	2.1	50.0
Emery town.....	262	120	114	95.0	6	2.50	2.00	142	130	2.4	2.5	0.0
Fifield town.....	990	432	361	83.6	71	2.12	1.92	558	524	3.8	3.5	5.3
Flambeau town.....	575	208	188	90.4	20	2.40	1.90	367	342	2.8	1.6	13.0
Georgetown town.....	143	68	64	94.1	4	2.53	2.25	75	68	2.8	1.5	16.7
Hackett town.....	154	76	67	88.2	9	2.36	1.22	78	70	1.3	1.5	0.0
Harmony town.....	186	104	95	91.3	9	2.16	1.89	82	65	1.8	1.0	9.1
Hill town.....	291	142	130	91.5	12	2.38	1.92	149	139	0.0	0.0	0.0
Ogema CDP (part).....	18	13	13	100.0	0	2.15	0.00	5	4	0.0	0.0	(X)
Kennan village.....	81	61	59	96.7	2	2.24	1.50	20	12	8.7	6.3	40.0
Kennan town.....	255	129	120	93.0	9	2.75	2.89	126	117	2.3	2.4	0.0
Knox town.....	294	156	140	89.7	16	2.19	2.19	138	120	3.1	2.8	5.9
Lake town.....	981	507	450	88.8	57	2.25	1.96	474	430	2.5	1.7	7.7
Ogema town.....	564	318	275	86.5	43	2.21	2.33	246	189	6.4	3.5	21.8
Ogema CDP (part).....	98	67	51	76.1	16	2.29	2.31	31	7	20.2	8.9	42.9
Park Falls city.....	1,283	1,096	758	69.2	338	2.29	1.82	187	34	8.3	3.2	17.6
Phillips city.....	868	695	364	52.4	331	2.15	1.83	173	49	11.8	6.2	17.2
Prentice village.....	340	293	191	65.2	102	2.49	1.80	47	9	9.2	7.3	12.6
Prentice town.....	373	186	169	90.9	17	2.54	2.71	187	164	3.6	3.4	5.6
Spirit town.....	294	123	111	90.2	12	2.14	3.25	171	157	3.1	1.8	14.3
Worcester town.....	1,281	695	614	88.3	81	2.29	1.81	586	522	3.0	2.7	5.7
Racine County.....	82,164	75,651	52,852	69.9	22,799	2.59	2.34	6,513	1,242	4.5	2.3	9.3
Burlington city (part).....	4,529	4,240	2,415	57.0	1,825	2.67	2.10	289	21	4.4	2.4	7.0
Burlington town.....	2,984	2,506	2,165	86.4	341	2.61	2.48	478	376	2.7	2.0	6.6
Bohners Lake CDP.....	1,110	932	804	86.3	128	2.68	2.27	178	136	3.2	2.8	5.9
Browns Lake CDP.....	1,075	808	698	86.4	110	2.51	2.63	267	231	3.0	2.0	9.0
Caledonia village.....	10,056	9,629	8,013	83.2	1,616	2.66	1.98	427	55	2.6	1.5	7.6
Dover town.....	1,551	1,326	1,094	82.5	232	2.59	2.31	225	149	1.8	1.8	2.1
Eagle Lake CDP.....	629	466	407	87.3	59	2.49	2.93	163	142	2.7	2.4	4.8
Elmwood Park village.....	203	197	193	98.0	4	2.54	1.75	6	2	1.5	1.5	0.0
Mount Pleasant village.....	11,827	11,136	8,695	78.1	2,441	2.41	2.02	691	113	3.6	2.1	8.3
North Bay village.....	97	91	90	98.9	1	2.66	2.00	6	1	3.2	3.2	0.0
Norway town.....	3,123	2,942	2,551	86.7	391	2.76	2.28	181	99	1.4	0.7	5.3
Wind Lake CDP.....	2,133	1,986	1,687	84.9	299	2.76	2.31	147	94	1.4	0.5	6.3
Racine city.....	33,887	30,530	17,269	56.6	13,261	2.58	2.47	3,357	148	6.8	3.4	10.8
Raymond town.....	1,476	1,417	1,250	88.2	167	2.75	2.58	59	8	1.4	1.1	3.5
Rochester village.....	1,412	1,343	1,104	82.2	239	2.77	2.49	69	16	2.2	1.4	5.5
Sturtevant village.....	2,240	2,103	1,478	70.3	625	2.53	2.22	137	14	4.2	2.7	7.6
Union Grove village.....	1,960	1,881	1,180	62.7	701	2.73	2.14	79	2	3.1	1.8	5.3
Waterford village.....	2,272	2,114	1,510	71.4	604	2.60	2.39	158	49	3.8	2.8	6.1
Waterford town.....	2,555	2,322	2,118	91.2	204	2.75	2.53	233	156	1.7	1.5	4.2
Tichigan CDP.....	2,091	1,886	1,726	91.5	160	2.75	2.38	205	148	1.7	1.6	3.0
Wind Point village.....	776	731	704	96.3	27	2.35	2.67	45	19	1.3	1.3	3.6
Yorkville town.....	1,216	1,143	1,023	89.5	120	2.69	2.47	73	14	2.3	1.8	6.3
Richland County.....	8,868	7,349	5,482	74.6	1,867	2.52	2.07	1,519	872	4.1	2.5	8.4
Akan town.....	232	168	144	85.7	24	2.40	2.21	64	46	3.4	4.0	0.0
Bloom town.....	286	202	166	82.2	36	2.58	2.33	84	70	1.9	1.2	5.3
Boaz village.....	68	67	50	74.6	17	2.16	2.82	1	1	0.0	0.0	0.0
Buena Vista town.....	785	707	599	84.7	108	2.64	2.65	78	37	3.1	2.4	6.8
Gotham CDP.....	90	75	52	69.3	23	2.48	2.70	15	2	6.2	8.6	0.0
Sextonville CDP.....	217	207	172	83.1	35	2.59	3.00	10	2	2.3	1.7	5.4
Cazenovia village (part).....	159	133	94	70.7	39	2.40	2.18	26	5	7.6	5.1	13.3
Dayton town.....	345	278	234	84.2	44	2.44	2.55	67	45	2.1	2.1	2.2
Eagle town.....	270	208	173	83.2	35	2.54	2.60	62	41	2.8	3.3	0.0
Forest town.....	201	137	121	88.3	16	2.54	2.00	64	48	3.5	2.4	11.1
Henrietta town.....	309	203	188	92.6	15	2.38	2.40	106	83	3.3	3.1	6.3
Ithaca town.....	293	247	198	80.2	49	2.60	2.14	46	37	0.8	1.0	0.0
Lone Rock village.....	417	370	262	70.8	108	2.42	2.34	47	6	6.5	4.0	12.2
Marshall town.....	293	215	191	88.8	24	2.63	2.67	78	62	3.2	2.1	11.1
Orion town.....	329	233	194	83.3	39	2.60	1.90	96	77	1.3	1.5	0.0
Richland town.....	578	507	423	83.4	84	2.55	2.43	71	34	1.7	1.4	3.4

Table 11.
Housing Occupancy and Tenure: 2010—Con.

[For information on confidentiality protection, nonsampling error, and definitions, see Selected Appendixes at <www.census.gov/prod/cen2010/cph-1-a.pdf>]

State County County Subdivision Place	Total housing units	Occupied housing units						Vacant housing units				
		Total	Owner occupied		Renter occupied	Average household size		Total	For seasonal, recrea- tional, or occasional use	Vacancy rate		
			Number	Percent of occupied housing units		Owner- occupied units	Renter- occupied units			Available housing	Home- owner	Rental
Richland County—Con.												
Richland Center city.....	2,613	2,361	1,322	56.0	1,039	2.41	1.75	252	21	6.4	3.4	9.9
Richwood town.....	324	233	201	86.3	32	2.27	2.38	91	62	2.5	2.9	0.0
Rockbridge town.....	372	293	270	92.2	23	2.54	2.13	79	60	1.7	1.1	8.0
Sylvan town.....	249	183	151	82.5	32	3.09	2.66	66	47	2.7	3.2	0.0
Viola village (part).....	200	183	144	78.7	39	2.49	3.03	17	2	3.2	0.7	11.4
Westford town.....	254	193	164	85.0	29	2.77	2.41	61	45	0.5	0.6	0.0
Willow town.....	250	195	167	85.6	28	2.82	3.36	55	42	3.5	2.3	9.7
Yuba village.....	41	33	26	78.8	7	1.96	3.29	8	1	17.5	3.7	46.2
Rock County.....	68,422	62,905	44,380	70.6	18,525	2.58	2.33	5,517	786	4.9	2.6	9.9
Avon town.....	243	230	198	86.1	32	2.65	2.63	13	1	3.0	1.5	11.1
Beloit city.....	15,177	13,781	8,150	59.1	5,631	2.61	2.51	1,396	47	5.8	3.8	8.5
Beloit town.....	3,307	3,119	2,542	81.5	577	2.51	2.20	188	26	3.5	3.1	5.1
Bradford town.....	424	399	332	83.2	67	2.73	3.06	25	1	1.7	0.3	8.2
Brodhead city (part).....	52	44	14	31.8	30	1.50	1.20	8	2	6.4	0.0	9.1
Center town.....	436	418	365	87.3	53	2.59	2.25	18	4	2.3	1.6	7.0
Clinton village.....	872	801	505	63.0	296	2.80	2.20	71	4	5.3	3.1	8.9
Clinton town.....	350	329	279	84.8	50	2.88	2.54	21	2	1.8	1.4	3.8
Edgerton city (part).....	2,377	2,195	1,419	64.6	776	2.60	2.09	182	11	5.6	3.1	9.8
Evansville city.....	2,067	1,942	1,323	68.1	619	2.76	2.06	125	6	4.7	2.5	8.9
Footville village.....	326	299	219	73.2	80	2.47	2.61	27	1	6.0	1.3	16.7
Fulton town.....	1,537	1,281	1,131	88.3	150	2.55	2.43	256	176	2.9	2.3	6.8
Harmony town.....	935	906	852	94.0	54	2.85	2.56	29	8	0.8	0.7	1.8
Janesville city.....	27,996	25,828	17,574	68.0	8,254	2.51	2.24	2,168	128	5.7	2.4	11.9
Janesville town.....	1,432	1,325	1,224	92.4	101	2.60	2.47	107	42	2.5	2.1	6.4
Johnstown town.....	316	300	256	85.3	44	2.56	2.77	16	3	1.6	1.5	2.2
La Prairie town.....	354	331	262	79.2	69	2.58	2.29	23	3	2.9	1.5	8.0
Lima town.....	498	473	413	87.3	60	2.63	3.07	25	2	2.9	2.1	7.7
Magnolia town.....	314	301	249	82.7	52	2.60	2.29	13	5	1.3	0.8	3.7
Milton city.....	2,382	2,231	1,472	66.0	759	2.67	2.12	151	18	4.0	2.6	6.8
Milton town.....	1,444	1,129	1,001	88.7	128	2.58	2.60	315	242	2.3	2.2	3.0
Newark town.....	618	593	553	93.3	40	2.61	2.43	25	5	0.7	0.5	2.3
Orfordville village.....	575	542	420	77.5	122	2.75	2.34	33	2	3.7	2.1	9.0
Plymouth town.....	496	460	415	90.2	45	2.66	2.96	36	4	2.7	2.6	4.3
Hanover CDP.....	75	69	59	85.5	10	2.68	2.30	6	0	5.5	6.3	0.0
Porter town.....	411	381	321	84.3	60	2.54	2.17	30	16	0.5	0.3	1.6
Rock town.....	1,346	1,240	1,098	88.5	142	2.51	2.50	106	8	5.5	5.2	7.7
Spring Valley town.....	313	289	255	88.2	34	2.59	2.50	24	6	2.4	2.3	2.9
Turtle town.....	1,002	956	846	88.5	110	2.50	2.35	46	10	2.2	1.6	6.7
Union town.....	822	782	692	88.5	90	2.69	2.62	40	3	2.9	0.9	15.7
Rusk County.....	8,883	6,232	4,770	76.5	1,462	2.40	2.13	2,651	2,163	3.3	2.0	7.3
Atlanta town.....	330	244	219	89.8	25	2.43	2.36	86	65	2.8	2.7	3.7
Big Bend town.....	471	182	161	88.5	21	2.01	1.62	289	273	6.2	6.4	4.3
Big Falls town.....	128	54	54	100.0	0	2.59	0.00	74	73	0.0	0.0	(X)
Bruce village.....	419	371	247	66.6	124	2.22	1.86	48	3	5.0	1.2	12.1
Cedar Rapids town.....	38	17	14	82.4	3	2.43	2.33	21	21	0.0	0.0	0.0
Conrath village.....	48	42	27	64.3	15	2.67	1.53	6	0	4.3	3.3	6.3
Dewey town.....	427	225	202	89.8	23	2.43	2.35	202	193	1.7	1.9	0.0
Flambeau town.....	478	402	341	84.8	61	2.61	2.77	76	54	1.7	1.4	3.2
Glen Flora village.....	47	41	26	63.4	15	2.35	1.87	6	0	8.9	3.7	16.7
Grant town.....	365	311	273	87.8	38	2.66	2.29	54	31	1.2	1.1	2.5
Grow town.....	188	161	145	90.1	16	2.67	2.50	27	15	1.2	0.0	11.1
Hawkins village.....	182	159	133	83.6	26	1.91	1.96	23	9	4.8	1.5	18.8
Hawkins town.....	148	66	63	95.5	3	2.30	2.67	82	76	5.7	4.5	25.0
Hubbard town.....	172	90	81	90.0	9	2.22	2.67	82	77	3.2	2.4	10.0
Ingram village.....	43	32	27	84.4	5	2.33	3.00	11	11	0.0	0.0	0.0
Ladysmith city.....	1,667	1,527	808	52.9	719	2.25	2.02	140	24	4.2	1.9	6.7
Lawrence town.....	185	119	89	74.8	30	2.75	2.20	66	62	0.8	1.1	0.0
Marshall town.....	235	219	191	87.2	28	3.24	2.50	16	6	0.5	0.0	3.4
Murry town.....	204	115	98	85.2	17	2.35	2.76	89	79	2.5	2.9	0.0
Richland town.....	193	94	86	91.5	8	2.44	2.75	99	92	2.1	1.1	11.1
Rusk town.....	512	215	196	91.2	19	2.31	2.79	297	272	6.9	4.8	24.0
Sheldon village.....	126	116	84	72.4	32	2.14	1.78	10	5	2.5	1.1	5.9
South Fork town.....	126	59	54	91.5	5	2.00	2.40	67	66	1.7	1.8	0.0
Strickland town.....	158	113	95	84.1	18	2.55	1.67	45	34	1.7	1.0	5.3
Stubbs town.....	324	236	183	77.5	53	2.54	2.15	88	67	2.9	1.6	7.0
Thornapple town.....	444	324	276	85.2	48	2.37	2.48	120	96	2.4	2.1	4.0
Tony village.....	52	47	38	80.9	9	2.24	3.11	5	1	4.1	2.6	10.0
True town.....	138	110	100	90.9	10	2.68	2.80	28	21	0.0	0.0	0.0
Washington town.....	422	153	138	90.2	15	2.19	2.47	269	255	2.5	2.1	6.3
Weyerhaeuser village.....	142	116	85	73.3	31	2.07	2.00	26	12	6.3	2.2	16.2
Wilkinson town.....	51	21	20	95.2	1	1.95	1.00	30	28	4.5	4.8	0.0
Willard town.....	364	213	182	85.4	31	2.35	2.48	151	127	5.3	4.7	8.6
Wilson town.....	56	38	34	89.5	4	2.74	3.25	18	15	0.0	0.0	0.0
St. Croix County.....	33,983	31,799	24,754	77.8	7,045	2.75	2.20	2,184	460	3.5	1.9	8.8
Baldwin village.....	1,724	1,572	1,018	64.8	554	2.73	2.02	152	3	6.5	3.8	11.0
Baldwin town.....	363	354	319	90.1	35	2.66	2.31	9	2	0.0	0.0	0.0
Cady town.....	343	317	282	89.0	35	2.54	2.74	26	10	1.2	0.7	5.4

Table 11.
Housing Occupancy and Tenure: 2010—Con.

[For information on confidentiality protection, nonsampling error, and definitions, see Selected Appendixes at <www.census.gov/prod/cen2010/cph-1-a.pdf>]

State County County Subdivision Place	Total housing units	Occupied housing units						Vacant housing units				
		Total	Owner occupied		Renter occupied	Average household size		Total	For seasonal, recrea- tional, or occasional use	Vacancy rate		
			Number	Percent of occupied housing units		Owner- occupied units	Renter- occupied units			Available housing	Home- owner	Rental
St. Croix County—Con.												
Cylon town.....	267	255	213	83.5	42	2.77	2.21	12	1	2.3	2.3	2.3
Deer Park village.....	113	100	69	69.0	31	2.20	2.06	13	0	11.5	1.4	27.9
Eau Galle town.....	422	401	368	91.8	33	2.86	2.58	21	4	1.2	0.8	5.7
Emerald town.....	315	303	270	89.1	33	2.70	3.79	12	4	1.6	1.5	2.9
Emerald CDP (part).....	41	39	30	76.9	9	2.10	4.33	2	0	4.9	3.2	10.0
Erin Prairie town.....	267	258	218	84.5	40	2.63	2.85	9	3	0.8	0.9	0.0
Forest town.....	259	243	209	86.0	34	2.59	2.59	16	7	1.6	1.4	2.9
Glenwood town.....	307	288	260	90.3	28	2.71	2.86	19	5	1.0	0.0	9.4
Emerald CDP (part).....	26	24	17	70.8	7	2.59	2.14	2	0	7.7	0.0	22.2
Glenwood City city.....	561	509	338	66.4	171	2.47	2.15	52	7	6.4	3.4	11.7
Hammond village.....	773	715	524	73.3	191	2.81	2.10	58	2	5.3	3.1	10.7
Hammond town.....	730	698	658	94.3	40	3.04	2.60	32	4	1.8	1.6	4.8
Hudson city.....	5,642	5,287	3,439	65.0	1,848	2.56	2.01	355	53	4.4	2.0	8.5
Hudson town.....	2,767	2,703	2,509	92.8	194	3.12	3.08	64	10	1.2	0.8	5.8
Kinnickinnic town.....	634	609	557	91.5	52	2.82	2.73	25	9	1.6	1.4	3.7
New Richmond city.....	3,684	3,421	2,096	61.3	1,325	2.55	2.09	263	20	4.9	3.8	6.6
North Hudson village.....	1,552	1,471	1,126	76.5	345	2.69	2.15	81	21	3.3	1.5	8.7
Pleasant Valley town.....	188	184	147	79.9	37	2.84	2.62	4	1	1.1	0.0	5.1
Richmond town.....	1,155	1,105	1,022	92.5	83	2.95	3.01	50	2	2.2	1.7	7.8
River Falls city (part).....	1,458	1,382	913	66.1	469	2.47	1.79	76	5	3.9	1.4	8.4
Roberts village.....	724	625	454	72.6	171	2.69	2.53	99	7	7.2	3.2	16.5
Rush River town.....	200	194	172	88.7	22	2.59	2.27	6	0	1.0	1.1	0.0
St. Joseph town.....	1,511	1,388	1,277	92.0	111	2.76	2.61	123	68	2.4	1.7	9.8
Houlton CDP.....	191	167	135	80.8	32	2.18	2.88	24	6	6.7	4.2	15.8
Somerset village.....	1,102	990	573	57.9	417	2.69	2.56	112	8	7.6	3.4	12.8
Somerset town.....	1,479	1,391	1,301	93.5	90	2.90	2.94	88	45	1.9	1.5	7.2
Springfield town.....	373	350	321	91.7	29	2.70	2.24	23	4	0.8	0.3	6.5
Spring Valley village (part).....	3	3	3	100.0	0	2.00	0.00	0	0	0.0	0.0	(X)
Stanton town.....	368	347	307	88.5	40	2.60	2.53	21	5	1.1	0.3	7.0
Star Prairie village.....	248	230	171	74.3	59	2.48	2.32	18	0	5.3	3.9	9.1
Star Prairie town.....	1,417	1,296	1,188	91.7	108	2.70	2.67	121	66	2.7	2.4	6.0
Troy town.....	1,819	1,665	1,523	91.5	142	2.87	2.31	154	75	2.8	1.5	15.0
Warren town.....	571	548	496	90.5	52	2.92	2.77	23	6	1.6	1.6	1.9
Wilson village.....	78	72	64	88.9	8	2.53	2.75	6	1	4.0	1.5	20.0
Woodville village.....	566	525	349	66.5	176	2.74	1.97	41	2	4.9	3.3	7.8
Sauk County.....	29,708	25,192	17,690	70.2	7,502	2.53	2.19	4,516	2,464	5.5	3.0	11.1
Baraboo city.....	5,619	5,161	3,039	58.9	2,122	2.43	2.01	458	25	5.9	4.1	8.5
Baraboo town.....	748	666	566	85.0	100	2.54	2.33	82	39	2.2	1.6	5.6
Bear Creek town.....	284	234	200	85.5	34	2.63	1.97	50	41	0.8	0.0	5.6
Cazenovia village (part).....	3	2	2	100.0	0	2.00	0.00	1	0	33.3	33.3	(X)
Dellona town.....	764	580	506	87.2	74	2.63	3.00	184	145	4.0	1.9	15.6
Delton town.....	1,098	924	770	83.3	154	2.57	2.60	174	109	5.2	2.2	18.1
Excelsior town.....	671	606	546	90.1	60	2.58	2.62	65	32	2.6	2.7	1.6
Fairfield town.....	462	424	356	84.0	68	2.55	2.50	38	22	1.4	0.8	4.2
Franklin town.....	282	248	211	85.1	37	2.68	2.35	34	18	2.3	1.8	5.1
Freedom town.....	225	173	148	85.5	25	2.51	3.00	52	42	3.3	3.2	3.8
Greenfield town.....	405	362	312	86.2	50	2.56	2.64	43	19	2.1	1.3	7.3
Honey Creek town.....	312	287	226	78.7	61	2.49	2.79	25	16	0.7	0.9	0.0
Ironton village.....	104	92	84	91.3	8	2.70	3.25	12	1	8.8	2.3	46.7
Ironton town.....	245	219	196	89.5	23	3.05	2.70	26	11	2.6	1.5	11.5
Lake Delton village.....	2,343	1,269	658	51.9	611	2.10	2.33	1,074	658	23.7	6.0	36.6
La Valle village.....	172	165	118	71.5	47	2.29	2.06	7	1	3.5	2.5	6.0
La Valle town.....	1,182	543	496	91.3	47	2.39	2.51	639	585	6.5	6.4	7.7
Lime Ridge village.....	78	70	54	77.1	16	2.37	2.13	8	1	2.7	1.8	5.6
Loganville village.....	139	126	89	70.6	37	2.44	2.24	13	1	5.3	5.3	5.1
Merrimac village.....	257	185	155	83.8	30	2.30	2.13	72	52	5.6	3.1	16.7
Merrimac town.....	698	407	358	88.0	49	2.32	2.31	291	250	4.9	4.8	5.8
Lake Wisconsin CDP (part).....	55	35	31	88.6	4	2.29	2.25	20	20	0.0	0.0	0.0
North Freedom village.....	293	271	217	80.1	54	2.50	2.94	22	7	2.5	1.4	6.9
Plain village.....	358	321	254	79.1	67	2.52	1.97	37	3	7.4	3.0	20.9
Prairie du Sac village.....	1,733	1,649	1,041	63.1	608	2.56	2.16	84	10	3.3	3.2	3.5
Prairie du Sac town.....	468	447	384	85.9	63	2.59	2.37	21	12	0.9	0.5	3.0
Reedsburg city.....	4,103	3,795	2,403	63.3	1,392	2.55	2.17	308	29	5.2	3.3	8.4
Reedsburg town.....	501	464	397	85.6	67	2.56	2.87	37	11	2.3	2.2	2.8
Rock Springs village.....	150	137	110	80.3	27	2.70	2.41	13	0	6.7	5.9	10.0
Sauk City village.....	1,508	1,431	882	61.6	549	2.48	2.03	77	10	3.6	2.8	4.8
Spring Green village.....	753	690	467	67.7	223	2.49	1.83	63	15	4.8	0.8	12.0
Spring Green town.....	816	716	619	86.5	97	2.42	2.08	100	70	2.3	2.0	3.9
Sumpter town.....	515	444	313	70.5	131	2.70	2.50	71	26	6.7	4.8	10.7
Bluffview CDP.....	324	283	185	65.4	98	2.64	2.58	41	6	8.6	6.5	12.3
Troy town.....	336	295	239	81.0	56	2.67	2.77	41	20	2.0	0.8	6.7
Washington town.....	361	320	267	83.4	53	3.17	2.87	41	24	0.6	0.0	3.5
West Baraboo village.....	638	595	273	45.9	322	2.53	2.25	43	1	5.4	3.8	6.7
Westfield town.....	238	213	170	79.8	43	2.75	2.42	25	16	1.8	1.2	4.3
Winfield town.....	359	315	277	87.9	38	2.80	2.13	44	30	1.9	1.1	7.1
Wisconsin Dells city (part).....	91	74	44	59.5	30	2.52	2.13	17	8	3.9	4.3	3.2
Woodland town.....	396	272	243	89.3	29	2.94	2.62	124	104	2.8	3.2	0.0

Table 11.
Housing Occupancy and Tenure: 2010—Con.

[For information on confidentiality protection, nonsampling error, and definitions, see Selected Appendixes at <www.census.gov/prod/cen2010/cph-1-a.pdf>]

State County County Subdivision Place	Total housing units	Occupied housing units						Vacant housing units				
		Total	Owner occupied		Renter occupied	Average household size		Total	For seasonal, recrea- tional, or occasional use	Vacancy rate		
			Number	Percent of occupied housing units		Owner- occupied units	Renter- occupied units			Available housing	Home- owner	Rental
Sawyer County.....	15,975	7,038	5,344	75.9	1,694	2.30	2.34	8,937	8,082	6.7	3.9	14.6
Bass Lake town.....	2,016	921	687	74.6	234	2.50	2.78	1,095	999	4.2	3.8	5.5
Chief Lake CDP (part).....	204	107	71	66.4	36	2.86	3.14	97	91	0.9	1.4	0.0
Little Round Lake CDP (part).....	176	159	39	24.5	120	3.05	2.98	17	3	1.2	0.0	1.6
Reserve CDP (part).....	29	11	11	100.0	0	3.00	0.00	18	18	0.0	0.0	(X)
Couderay village.....	51	35	32	91.4	3	2.19	3.33	16	11	7.9	5.9	25.0
Couderay town.....	267	161	83	51.6	78	2.49	2.49	106	93	3.6	4.5	2.5
Reserve CDP (part).....	153	97	31	32.0	66	2.90	2.53	56	49	1.0	2.9	0.0
Draper town.....	484	107	97	90.7	10	1.92	1.80	377	354	11.6	9.3	28.6
Edgewater town.....	839	244	221	90.6	23	2.14	1.96	595	543	10.1	3.0	47.7
Exeland village.....	111	82	58	70.7	24	2.43	2.29	29	10	17.8	13.2	27.3
Hayward city.....	1,227	1,048	532	50.8	516	2.19	1.99	179	77	6.0	7.0	4.9
Hayward town.....	2,169	1,358	1,027	75.6	331	2.50	2.77	811	732	3.3	2.5	5.9
Chief Lake CDP (part).....	271	75	62	82.7	13	3.02	3.31	196	193	0.0	0.0	0.0
Little Round Lake CDP (part).....	182	172	41	23.8	131	3.05	3.51	10	4	0.6	0.0	0.8
Hunter town.....	1,156	308	254	82.5	54	2.14	2.48	848	773	17.9	1.6	53.8
Chief Lake CDP (part).....	62	17	16	94.1	1	2.06	2.00	45	45	0.0	0.0	0.0
Little Round Lake CDP (part).....	0	0	0	(X)	0	0.00	0.00	0	0	(X)	(X)	(X)
New Post CDP (part).....	292	112	71	63.4	41	2.15	2.66	180	173	1.8	0.0	4.7
Lenroot town.....	1,064	547	478	87.4	69	2.35	2.29	517	479	2.3	1.2	9.1
Meadowbrook town.....	119	58	49	84.5	9	2.14	2.89	61	55	1.7	2.0	0.0
Meteor town.....	154	66	60	90.9	6	2.40	2.33	88	80	4.3	4.8	0.0
Ojibwa town.....	334	109	98	89.9	11	2.26	2.55	225	215	6.8	1.0	38.9
Radisson village.....	140	110	68	61.8	42	2.09	2.36	30	18	3.5	2.8	4.5
Radisson town.....	392	171	147	86.0	24	2.43	1.83	221	195	3.4	1.3	14.3
New Post CDP (part).....	81	18	18	100.0	0	2.39	0.00	63	59	0.0	0.0	(X)
Reserve CDP (part).....	0	0	0	(X)	0	0.00	0.00	0	0	(X)	(X)	(X)
Round Lake town.....	1,270	457	402	88.0	55	2.13	2.16	813	741	7.6	6.3	16.4
Sand Lake town.....	1,311	364	307	84.3	57	2.22	2.28	947	910	4.7	1.9	16.9
Reserve CDP (part).....	78	52	48	92.3	4	2.73	2.00	26	25	0.0	0.0	0.0
Stone Lake CDP (part).....	68	50	34	68.0	16	2.41	1.88	18	5	13.6	2.9	29.2
Spider Lake town.....	982	183	165	90.2	18	1.92	1.94	799	724	22.7	3.5	65.8
Weirgor town.....	267	154	138	89.6	16	2.20	1.81	113	100	1.9	2.1	0.0
Winter village.....	209	153	84	54.9	69	2.10	1.99	56	21	15.2	8.4	22.5
Winter town.....	1,413	402	357	88.8	45	2.17	1.96	1,011	952	9.4	6.0	29.7
Shawano County.....	20,720	17,019	12,999	76.4	4,020	2.50	2.15	3,701	2,581	3.9	2.6	8.1
Almon town.....	313	238	215	90.3	23	2.43	2.70	75	63	2.4	1.4	11.5
Angelica town.....	699	666	599	89.9	67	2.73	2.39	33	4	2.5	2.0	6.9
Angelica CDP (part).....	31	27	18	66.7	9	2.06	1.89	4	0	12.9	18.2	0.0
Krakow CDP.....	161	153	137	89.5	16	2.39	1.69	8	2	2.5	1.4	11.1
Aniwa village.....	126	111	97	87.4	14	2.34	2.36	15	5	2.6	0.0	17.6
Aniwa town.....	246	210	196	93.3	14	2.62	1.93	36	28	2.3	1.5	12.5
Bartelme town.....	372	320	238	74.4	82	2.67	2.23	52	40	0.6	0.4	1.2
Belle Plaine town.....	1,067	757	682	90.1	75	2.40	2.21	310	277	3.2	1.0	18.9
Birmamwood village (part).....	377	337	219	65.0	118	2.42	2.00	40	5	8.6	6.8	11.9
Birmamwood town.....	336	276	235	85.1	41	2.69	3.20	60	45	1.4	0.8	4.7
Bonduel village.....	645	601	379	63.1	222	2.70	1.98	44	4	4.7	2.6	8.2
Bowler village.....	150	130	84	64.6	46	2.31	2.35	20	6	3.6	1.1	8.0
Cecil village.....	328	262	164	62.6	98	2.34	1.91	66	38	6.4	5.2	8.3
Eland village.....	93	86	75	87.2	11	2.40	2.00	7	6	0.0	0.0	0.0
Fairbanks town.....	292	234	214	91.5	20	2.69	2.00	58	49	2.1	2.3	0.0
Germania town.....	171	145	134	92.4	11	2.37	1.36	26	18	2.0	1.5	8.3
Grant town.....	448	364	324	89.0	40	2.73	2.68	84	66	1.8	1.5	4.7
Caroline CDP.....	119	107	93	86.9	14	2.55	2.36	12	3	3.5	2.0	12.5
Green Valley town.....	462	405	360	88.9	45	2.66	2.62	57	17	2.6	1.9	8.2
Green Valley CDP.....	53	41	30	73.2	11	2.97	4.00	12	3	0.0	0.0	0.0
Pulcifer CDP.....	73	64	55	85.9	9	2.11	2.00	9	6	1.5	1.8	0.0
Gresham village.....	280	239	150	62.8	89	2.48	2.40	41	13	6.6	3.8	11.0
Hartland town.....	319	298	274	91.9	24	2.99	3.50	21	3	0.6	0.7	0.0
Herman town.....	360	296	249	84.1	47	2.65	2.45	64	43	3.2	1.5	11.3
Leopolis CDP (part).....	31	25	14	56.0	11	2.29	2.73	6	1	7.1	0.0	15.4
Hutchins town.....	298	226	205	90.7	21	2.63	2.86	72	66	1.3	1.4	0.0
Lessor town.....	472	442	408	92.3	34	2.87	2.68	30	18	0.7	0.5	2.9
Navarino CDP (part).....	16	15	13	86.7	2	2.38	2.00	1	1	0.0	0.0	0.0
Maple Grove town.....	383	369	322	87.3	47	2.63	2.62	14	0	2.1	1.5	6.0
Angelica CDP (part).....	13	12	10	83.3	2	3.10	3.50	1	0	7.7	9.1	0.0
Marion city (part).....	14	11	2	18.2	9	2.00	2.33	3	1	0.0	0.0	0.0
Mattoon village.....	194	171	118	69.0	53	2.52	2.66	23	6	4.4	4.0	5.4
Morris town.....	255	190	166	87.4	24	2.29	3.04	65	56	2.6	1.2	11.1
Navarino town.....	217	194	174	89.7	20	2.34	1.90	23	17	1.0	0.6	4.8
Navarino CDP (part).....	62	58	46	79.3	12	2.57	2.00	4	1	1.7	0.0	7.7
Pella town.....	448	366	331	90.4	35	2.41	1.89	82	63	1.8	1.5	5.1
Leopolis CDP (part).....	12	9	8	88.9	1	2.88	2.00	3	2	0.0	0.0	0.0
Pella CDP.....	120	82	75	91.5	7	2.31	1.71	38	29	3.4	2.5	11.1
Pulaski village (part).....	67	65	30	46.2	35	3.07	3.60	2	0	1.5	3.1	0.0
Red Springs town.....	498	355	261	73.5	94	2.46	2.86	143	125	2.2	2.2	2.1
Middle Village CDP (part).....	73	71	11	15.5	60	3.82	3.18	2	0	1.4	0.0	1.6
Richmond town.....	836	762	683	89.6	79	2.46	2.32	74	49	2.0	1.7	4.8
Thornton CDP.....	31	29	26	89.7	3	2.19	2.67	2	0	6.5	7.1	0.0
Seneca town.....	292	212	185	87.3	27	2.66	2.30	80	65	2.7	1.1	12.9

Table 11.
Housing Occupancy and Tenure: 2010—Con.

[For information on confidentiality protection, nonsampling error, and definitions, see Selected Appendixes at <www.census.gov/prod/cen2010/cph-1-a.pdf>]

State County County Subdivision Place	Total housing units	Occupied housing units						Vacant housing units				
		Total	Owner occupied		Renter occupied	Average household size		Total	For seasonal, recreational, or occasional use	Vacancy rate		
			Number	Percent of occupied housing units		Owner- occupied units	Renter- occupied units			Available housing	Home- owner	Rental
Shawano County—Con.												
Seneca town—Con.												
Tilleda CDP.....	51	38	33	86.8	5	2.24	2.60	13	7	9.5	2.9	37.5
Shawano city.....	4,309	3,960	2,175	54.9	1,785	2.44	1.99	349	52	5.5	4.0	7.2
Tigerton village.....	378	332	216	65.1	116	2.42	1.89	46	18	7.0	4.4	11.4
Washington town.....	1,314	854	740	86.7	114	2.23	2.18	460	396	4.9	3.6	12.3
Waukechon town.....	410	369	341	92.4	28	2.77	2.75	41	21	1.8	1.1	9.4
Wescott town.....	2,393	1,427	1,232	86.3	195	2.24	2.16	966	852	5.6	4.5	12.4
Wittenberg village.....	495	427	251	58.8	176	2.36	1.95	68	7	7.3	3.7	12.0
Wittenberg town.....	363	312	271	86.9	41	2.56	2.07	51	39	2.5	2.9	0.0
Sheboygan County.....	50,766	46,390	33,280	71.7	13,110	2.55	2.10	4,376	1,099	4.6	2.2	10.1
Adell village.....	224	210	153	72.9	57	2.58	2.14	14	0	2.8	1.3	6.3
Cascade village.....	291	274	213	77.7	61	2.68	2.26	17	2	3.2	1.8	7.6
Cedar Grove village.....	881	842	650	77.2	192	2.72	1.79	39	1	3.3	1.2	9.9
Elkhart Lake village.....	706	457	349	76.4	108	2.23	1.73	249	186	10.7	3.3	28.5
Glenbeulah village.....	204	194	164	84.5	30	2.48	1.90	10	1	2.5	3.0	0.0
Greenbush town.....	594	568	518	91.2	50	2.66	3.16	26	3	1.4	1.5	0.0
Greenbush CDP.....	62	56	48	85.7	8	2.67	4.25	6	1	1.7	2.0	0.0
Herman town.....	646	611	523	85.6	88	2.69	2.36	35	5	2.5	0.9	11.0
Holland town.....	1,117	856	785	91.7	71	2.64	2.39	261	213	2.6	2.0	8.8
Howards Grove village.....	1,276	1,245	1,041	83.6	204	2.71	1.81	31	2	1.9	1.2	5.1
Kohler village.....	871	784	722	92.1	62	2.73	2.35	87	46	3.5	2.9	10.0
Lima town.....	1,153	1,089	982	90.2	107	2.76	2.44	64	9	2.1	0.9	11.5
Gibbsville CDP.....	180	169	151	89.3	18	3.01	3.22	11	1	1.7	0.7	9.5
Hingham CDP (part).....	290	278	246	88.5	32	2.87	2.50	12	3	2.1	2.0	3.0
Lyndon town.....	692	589	517	87.8	72	2.63	2.50	103	69	2.6	1.5	10.0
Hingham CDP (part).....	37	33	30	90.9	3	3.10	2.00	4	1	2.9	3.2	0.0
Mitchell town.....	489	464	425	91.6	39	2.55	2.13	25	10	1.9	1.6	4.9
Mosel town.....	328	308	277	89.9	31	2.60	2.26	20	7	1.6	0.7	8.8
Oostburg village.....	1,154	1,091	876	80.3	215	2.82	1.93	63	6	3.8	1.8	11.2
Plymouth city.....	4,039	3,710	2,329	62.8	1,381	2.50	1.84	329	33	5.9	2.3	11.3
Plymouth town.....	1,229	1,152	1,066	92.5	86	2.67	2.29	77	37	2.0	1.4	9.5
Random Lake village.....	720	659	466	70.7	193	2.50	2.23	61	35	2.8	1.7	5.4
Rhine town.....	1,065	871	784	90.0	87	2.48	2.11	194	147	3.7	2.0	17.1
Russell town.....	156	149	128	85.9	21	2.63	1.90	7	2	2.0	0.8	8.7
Scott town.....	749	697	612	87.8	85	2.62	2.41	52	28	1.6	0.5	8.6
Sheboygan city.....	22,339	20,308	12,431	61.2	7,877	2.50	2.19	2,031	128	6.0	3.0	10.3
Sheboygan town.....	3,175	2,999	2,388	79.6	611	2.55	1.89	176	18	3.5	1.0	12.4
Sheboygan Falls city.....	3,681	3,480	2,369	68.1	1,111	2.41	1.80	201	25	3.5	2.0	6.6
Sheboygan Falls town.....	736	706	630	89.2	76	2.44	2.37	30	3	1.3	1.1	2.6
Sherman town.....	597	566	485	85.7	81	2.65	2.69	31	13	1.6	0.6	6.9
Waldo village.....	209	197	156	79.2	41	2.65	2.20	12	0	4.8	3.7	8.7
Wilson town.....	1,445	1,314	1,241	94.4	73	2.54	2.51	131	70	2.9	2.3	12.0
Taylor County.....	10,582	8,388	6,693	79.8	1,695	2.54	2.04	2,194	1,625	3.0	1.9	7.1
Aurora town.....	186	150	139	92.7	11	2.88	1.91	36	24	1.3	0.7	7.7
Browning town.....	384	334	283	84.7	51	2.71	2.73	50	31	2.3	1.7	5.5
Chelsea town.....	444	327	304	93.0	23	2.47	2.39	117	97	1.8	1.6	4.2
Chelsea CDP (part).....	44	38	35	92.1	3	2.37	5.00	6	1	2.6	2.8	0.0
Whittlesey CDP.....	47	43	39	90.7	4	2.46	2.25	4	2	0.0	0.0	0.0
Cleveland town.....	222	112	102	91.1	10	2.40	2.30	110	92	3.4	3.8	0.0
Deer Creek town.....	282	267	225	84.3	42	2.91	2.71	15	5	1.8	1.3	4.5
Ford town.....	136	106	99	93.4	7	2.55	2.29	30	25	1.9	1.0	12.5
Gilman village.....	218	187	134	71.7	53	2.17	1.77	31	7	9.6	6.9	15.6
Goodrich town.....	243	188	171	91.0	17	2.77	2.12	55	43	3.1	1.7	15.0
Greenwood town.....	380	274	257	93.8	17	2.38	1.59	106	88	0.7	0.8	0.0
Grover town.....	293	112	99	88.4	13	2.29	2.23	181	177	1.8	2.0	0.0
Hammel town.....	432	304	277	91.1	27	2.36	2.15	128	113	1.0	0.7	3.6
Holway town.....	339	310	278	89.7	32	3.10	3.47	29	11	1.9	1.4	5.9
Jump River town.....	230	155	141	91.0	14	2.40	2.57	75	62	0.6	0.7	0.0
Jump River CDP (part).....	36	26	24	92.3	2	1.75	3.00	10	5	0.0	0.0	0.0
Little Black town.....	487	450	394	87.6	56	2.57	2.29	37	7	2.6	2.0	6.7
Lublin village.....	80	57	49	86.0	8	1.80	3.75	23	6	13.4	9.1	33.3
McKinley town.....	235	152	134	88.2	18	2.92	3.72	83	67	4.9	4.8	5.3
Jump River CDP (part).....	7	2	2	100.0	0	2.00	0.00	5	0	60.0	60.0	(X)
Maplehurst town.....	163	134	115	85.8	19	2.61	1.84	29	16	3.5	0.0	20.8
Medford city.....	2,127	1,982	1,183	59.7	799	2.31	1.79	145	23	3.9	2.6	5.6
Medford town.....	1,045	979	892	91.1	87	2.73	1.99	66	26	1.4	1.0	5.4
Molitor town.....	329	139	131	94.2	8	2.34	2.25	190	186	1.4	0.8	11.1
Pershing town.....	125	77	63	81.8	14	2.40	2.07	48	41	2.5	1.6	6.3
Rib Lake village.....	432	371	226	60.9	145	2.44	2.16	61	15	6.8	3.0	12.0
Rib Lake town.....	605	350	268	76.6	82	2.52	2.16	255	236	1.7	1.8	1.2
Roosevelt town.....	229	181	156	86.2	25	2.67	2.28	48	34	3.7	1.3	16.7
Stetsonville village.....	263	242	175	72.3	67	2.30	2.06	21	1	3.6	0.6	10.7
Taft town.....	206	160	139	86.9	21	2.74	2.33	46	38	2.4	2.1	4.5
Westboro town.....	467	288	259	89.9	29	2.41	2.03	179	154	2.3	1.9	5.9
Chelsea CDP (part).....	7	5	3	60.0	2	3.67	2.00	2	0	0.0	0.0	0.0
Westboro CDP.....	94	82	66	80.5	16	2.35	2.19	12	3	5.7	5.7	5.6

Table 11.
Housing Occupancy and Tenure: 2010—Con.

[For information on confidentiality protection, nonsampling error, and definitions, see Selected Appendixes at <www.census.gov/prod/cen2010/cph-1-a.pdf>]

State County County Subdivision Place	Total housing units	Occupied housing units						Vacant housing units				
		Total	Owner occupied		Renter occupied	Average household size		Total	For seasonal, recrea- tional, or occasional use	Vacancy rate		
			Number	Percent of occupied housing units		Owner- occupied units	Renter- occupied units			Available housing	Home- owner	Rental
Trempealeau County.....	12,619	11,524	8,559	74.3	2,965	2.56	2.16	1,095	353	3.6	1.4	9.3
Albion town.....	259	240	194	80.8	46	2.77	2.52	19	3	2.0	2.0	2.0
Arcadia city.....	1,207	1,114	648	58.2	466	2.53	2.59	93	4	5.8	1.4	11.4
Arcadia town.....	731	665	554	83.3	111	2.68	2.63	66	33	0.3	0.2	0.9
Blair city.....	638	571	387	67.8	184	2.41	1.97	67	10	6.4	4.0	11.1
Burnside town.....	209	194	158	81.4	36	2.68	2.42	15	8	1.0	1.3	0.0
Caledonia town.....	369	342	312	91.2	30	2.71	2.43	27	8	1.4	0.6	9.1
Chimney Rock town.....	115	98	88	89.8	10	2.49	2.20	17	12	2.0	2.2	0.0
Dodge town.....	201	175	131	74.9	44	2.39	1.73	26	6	5.9	0.7	18.5
Dodge CDP.....	70	57	30	52.6	27	2.60	1.59	13	1	16.2	3.2	27.0
Eleva village.....	305	292	199	68.2	93	2.45	1.97	13	1	0.7	0.5	1.1
Ettrick village.....	256	231	154	66.7	77	2.42	1.97	25	0	8.0	1.3	18.9
Ettrick town.....	555	509	449	88.2	60	2.48	2.07	46	20	1.4	1.3	1.6
Gale town.....	694	648	550	84.9	98	2.64	2.43	46	17	2.0	1.3	5.8
Galesville city.....	694	635	416	65.5	219	2.42	1.94	59	5	4.6	0.9	10.9
Hale town.....	420	394	344	87.3	50	2.65	2.48	26	16	1.0	0.3	5.7
Independence city.....	676	606	347	57.3	259	2.30	2.06	70	6	8.1	2.0	15.2
Lincoln town.....	279	254	205	80.7	49	2.79	2.27	25	4	3.4	0.5	14.0
Osseo city.....	786	737	462	62.7	275	2.45	2.08	49	4	4.4	2.3	7.7
Pigeon town.....	337	307	268	87.3	39	2.93	2.72	30	14	1.9	1.8	2.4
Pigeon Falls village.....	188	172	112	65.1	60	2.51	1.55	16	3	6.5	2.6	13.0
Preston town.....	400	342	288	84.2	54	2.80	2.67	58	42	1.4	0.7	5.1
Strum village.....	467	440	311	70.7	129	2.58	2.05	27	2	3.1	3.1	3.0
Sumner town.....	317	307	272	88.6	35	2.66	2.49	10	5	0.3	0.4	0.0
Trempealeau village.....	835	704	531	75.4	173	2.28	1.83	131	91	3.0	1.5	7.5
Trempealeau town.....	730	689	600	87.1	89	2.65	1.85	41	18	1.4	1.2	3.3
Unity town.....	210	193	167	86.5	26	2.63	2.58	17	11	1.0	0.6	3.7
Whitehall city.....	741	665	412	62.0	253	2.46	1.87	76	10	6.3	1.9	12.7
Vernon County.....	13,720	11,616	9,165	78.9	2,451	2.65	2.09	2,104	1,228	3.2	1.7	8.2
Bergen town.....	603	546	494	90.5	52	2.56	1.87	57	38	1.4	0.8	6.7
Chaseburg village.....	126	121	89	73.6	32	2.58	1.69	5	2	1.6	0.0	5.9
Christiana town.....	383	348	302	86.8	46	2.75	2.20	35	23	1.1	0.7	4.2
Clinton town.....	371	332	270	81.3	62	4.31	3.13	39	28	0.3	0.4	0.0
Coon town.....	322	285	253	88.8	32	2.58	2.31	37	19	2.4	1.2	11.1
Coon Valley village.....	348	324	260	80.2	64	2.47	1.72	24	4	2.1	1.5	4.5
De Soto village (part).....	115	83	71	85.5	12	2.07	2.67	32	27	1.2	0.0	7.7
Forest town.....	301	230	196	85.2	34	2.85	2.24	71	56	2.1	1.5	5.6
Franklin town.....	470	390	330	84.6	60	3.01	2.43	80	41	2.0	2.4	0.0
Genoa village.....	120	110	92	83.6	18	2.41	1.72	10	5	2.7	1.1	10.0
Genoa town.....	401	307	280	91.2	27	2.61	2.15	94	66	2.8	1.4	15.6
Greenwood town.....	285	228	196	86.0	32	3.88	2.69	57	39	1.3	1.0	3.0
Hamburg town.....	371	350	323	92.3	27	2.80	2.48	21	9	0.8	0.6	3.6
Harmony town.....	308	266	234	88.0	32	2.74	3.53	42	30	0.7	0.8	0.0
Hillsboro city.....	662	587	371	63.2	216	2.57	2.13	75	6	9.0	4.1	16.2
Hillsboro town.....	363	290	236	81.4	54	2.79	2.59	73	41	4.6	2.8	11.5
Jefferson town.....	484	430	382	88.8	48	2.69	2.42	54	18	1.8	1.5	4.0
Kickapoo town.....	319	224	203	90.6	21	2.79	2.86	95	76	2.2	2.4	0.0
La Farge village.....	375	332	225	67.8	107	2.25	1.99	43	8	6.2	3.8	10.7
Liberty town.....	180	101	91	90.1	10	2.57	1.80	79	76	0.0	0.0	0.0
Ontario village.....	253	210	154	73.3	56	2.69	2.50	43	9	6.2	5.5	8.1
Readstown village.....	213	186	132	71.0	54	2.19	2.22	27	6	3.6	1.5	8.3
Stark town.....	224	147	133	90.5	14	2.44	2.43	77	72	1.3	0.7	6.7
Sterling town.....	294	233	195	83.7	38	2.73	2.66	61	42	3.3	3.0	4.8
Stoddard village.....	388	335	253	75.5	82	2.40	2.05	53	24	5.9	0.8	18.8
Union town.....	284	211	191	90.5	20	3.39	2.60	73	62	0.9	0.0	9.1
Viola village (part).....	131	96	67	69.8	29	2.49	1.90	35	3	18.6	1.5	42.0
Viroqua city.....	2,208	2,029	1,278	63.0	751	2.27	1.72	179	31	3.2	2.3	4.8
Viroqua town.....	703	637	568	89.2	69	2.57	2.51	66	32	1.8	1.9	1.4
Webster town.....	380	271	231	85.2	40	2.91	2.65	109	82	4.6	1.7	18.4
Westby city.....	996	929	662	71.3	267	2.44	1.93	67	6	3.6	1.6	8.2
Wheatland town.....	472	255	229	89.8	26	2.14	2.73	217	181	1.5	0.9	6.9
Whitestown town.....	267	193	174	90.2	19	2.59	2.74	74	66	1.5	0.6	9.5
Vilas County.....	25,116	9,658	7,722	80.0	1,936	2.20	2.22	15,458	14,306	7.2	4.6	16.4
Arbor Vitae town.....	2,703	1,501	1,271	84.7	230	2.22	2.07	1,202	1,017	7.9	4.9	21.3
Boulder Junction town.....	1,398	441	359	81.4	82	2.16	1.88	957	885	7.5	3.7	21.0
Boulder Junction CDP.....	178	87	58	66.7	29	2.38	1.55	91	72	14.3	11.8	18.9
Cloverland town.....	1,105	470	422	89.8	48	2.19	2.15	635	598	5.6	4.3	15.5
Conover town.....	1,673	574	516	89.9	58	2.14	2.19	1,099	1,047	4.2	2.8	14.7
Eagle River city.....	876	684	349	51.0	335	2.02	1.75	192	77	10.9	9.3	12.4
Lac du Flambeau town.....	3,407	1,269	851	67.1	418	2.54	3.06	2,138	2,004	6.2	4.1	10.1
Lac du Flambeau CDP.....	861	594	296	49.8	298	3.23	3.40	267	233	2.9	2.3	3.6
Land O'Lakes town.....	1,426	433	324	74.8	109	2.03	1.85	993	934	6.6	6.3	7.4
Lincoln town.....	2,094	1,102	901	81.8	201	2.18	2.27	992	876	5.9	3.9	13.6
Manitowish Waters town.....	1,183	285	230	80.7	55	2.01	1.89	898	865	8.6	8.0	11.1
Phelps town.....	1,705	544	446	82.0	98	2.17	1.83	1,161	1,094	7.3	3.2	22.2
Plum Lake town.....	796	235	201	85.5	34	2.06	2.24	561	526	10.2	1.9	38.3
Sayner CDP.....	210	97	72	74.2	25	2.03	2.44	113	102	5.7	2.7	12.9
Presque Isle town.....	1,523	298	278	93.3	20	2.06	2.10	1,225	1,160	14.3	11.7	37.1
St. Germain town.....	2,331	953	784	82.3	169	2.21	2.02	1,378	1,312	3.7	2.5	9.1

Table 11.
Housing Occupancy and Tenure: 2010—Con.

[For information on confidentiality protection, nonsampling error, and definitions, see Selected Appendixes at <www.census.gov/prod/cen2010/cph-1-a.pdf>]

State County County Subdivision Place	Total housing units	Occupied housing units						Vacant housing units				
		Total	Owner occupied		Renter occupied	Average household size		Total	For seasonal, recrea- tional, or occasional use	Vacancy rate		
			Number	Percent of occupied housing units		Owner- occupied units	Renter- occupied units			Available housing	Home- owner	Rental
Vilas County—Con.												
Washington town.....	2,031	679	610	89.8	69	2.15	2.04	1,352	1,259	8.9	2.7	41.3
Winchester town.....	865	190	180	94.7	10	2.01	2.10	675	652	8.7	5.8	41.2
Walworth County.....	51,531	39,699	27,310	68.8	12,389	2.59	2.31	11,832	8,912	4.9	3.3	8.3
Bloomfield town.....	2,747	2,292	1,904	83.1	388	2.71	2.83	455	247	4.0	3.2	8.0
Lake Ivanhoe CDP (part).....	156	138	120	87.0	18	3.13	3.00	18	7	3.5	4.0	0.0
Pell Lake CDP.....	1,632	1,350	1,131	83.8	219	2.73	2.84	282	130	5.2	3.8	11.6
Powers Lake CDP (part).....	286	191	148	77.5	43	2.42	2.74	95	81	4.0	3.9	4.4
Burlington city (part).....	0	0	0	(X)	0	0.00	0.00	0	0	(X)	(X)	(X)
Darien village.....	611	549	364	66.3	185	2.88	2.88	62	6	5.7	3.4	9.7
Darien town.....	664	629	550	87.4	79	2.56	2.71	35	4	3.7	3.7	3.7
Delavan city.....	3,500	3,189	1,760	55.2	1,429	2.76	2.46	311	33	6.7	5.1	8.6
Delavan town.....	3,838	2,156	1,717	79.6	439	2.43	2.49	1,682	1,473	6.4	5.8	8.4
Delavan Lake CDP (part).....	2,224	1,002	821	81.9	181	2.47	2.45	1,222	1,115	7.4	6.5	11.5
East Troy village.....	1,866	1,737	1,128	64.9	609	2.68	1.99	129	10	5.4	2.3	10.6
East Troy town.....	1,914	1,547	1,376	88.9	171	2.60	2.53	367	317	1.7	1.4	3.9
Potter Lake CDP.....	493	440	414	94.1	26	2.47	3.23	53	39	0.9	0.9	0.0
Elkhorn city.....	4,043	3,801	2,234	58.8	1,567	2.78	2.19	242	17	4.6	2.4	7.5
Fontana-on-Geneva Lake village.....	2,308	732	632	86.3	100	2.30	2.20	1,576	1,538	2.8	1.9	8.2
Geneva town.....	3,458	2,067	1,672	80.9	395	2.43	2.30	1,391	1,170	7.0	5.7	12.3
Como CDP.....	1,631	1,069	850	79.5	219	2.51	2.29	562	449	7.5	7.1	9.1
Genoa City village (part).....	1,176	1,070	852	79.6	218	2.90	2.47	106	28	5.3	5.1	6.0
Lafayette town.....	790	735	631	85.9	104	2.74	2.40	55	19	2.3	1.4	7.1
La Grange town.....	1,763	993	898	90.4	95	2.43	2.76	770	700	4.6	4.3	7.7
Lauderdale Lakes CDP (part).....	1,167	469	431	91.9	38	2.33	2.53	698	648	7.8	7.1	15.2
Lake Geneva city.....	4,225	3,323	1,670	50.3	1,653	2.29	2.26	902	575	7.1	4.8	9.4
Linn town.....	2,157	997	793	79.5	204	2.37	2.46	1,160	1,075	4.3	3.7	6.3
Lyons town.....	1,533	1,410	1,153	81.8	257	2.61	2.66	123	45	2.8	1.7	7.5
Lake Ivanhoe CDP (part).....	1	1	0	0.0	1	0.00	2.00	0	0	0.0	(X)	0.0
Springfield CDP.....	68	61	44	72.1	17	2.43	3.00	7	1	6.1	4.3	10.5
Mukwonago village (part).....	33	33	24	72.7	9	3.13	2.89	0	0	0.0	0.0	0.0
Richmond town.....	1,016	758	662	87.3	96	2.50	2.36	258	216	3.1	2.1	9.4
Lake Lorraine CDP.....	194	136	120	88.2	16	2.38	2.38	58	47	4.9	4.0	11.1
Turtle Lake CDP.....	225	144	128	88.9	16	2.37	2.50	81	73	2.0	2.3	0.0
Sharon village.....	714	594	385	64.8	209	2.85	2.44	120	5	13.6	2.3	28.9
Sharon town.....	364	346	306	88.4	40	2.58	2.93	18	6	2.0	1.9	2.4
Spring Prairie town.....	856	802	719	89.7	83	2.72	2.73	54	28	1.3	1.1	3.4
Sugar Creek town.....	1,650	1,460	1,303	89.2	157	2.70	2.59	190	129	2.0	1.8	3.6
Lauderdale Lakes CDP (part).....	51	30	29	96.7	1	2.48	1.00	21	21	0.0	0.0	0.0
Troy town.....	1,010	914	827	90.5	87	2.58	2.45	96	71	1.3	1.1	3.3
Walworth village.....	1,172	1,068	642	60.1	426	2.69	2.42	104	12	7.0	3.6	11.6
Walworth town.....	734	644	450	69.9	194	2.78	2.31	90	49	2.4	2.2	3.0
Delavan Lake CDP (part).....	87	66	48	72.7	18	2.56	2.39	21	14	5.7	4.0	10.0
Whitewater city (part).....	4,502	4,214	1,384	32.8	2,830	2.54	2.10	288	11	5.2	2.5	6.4
Whitewater town.....	902	578	496	85.8	82	2.51	2.60	324	297	2.2	2.4	1.2
Williams Bay village.....	1,985	1,061	778	73.3	283	2.35	2.36	924	831	5.8	6.0	5.3
Washburn County.....	12,979	6,916	5,471	79.1	1,445	2.31	2.11	6,063	5,419	4.4	3.4	7.9
Barronett town.....	231	173	149	86.1	24	2.58	2.38	58	49	1.7	2.0	0.0
Bashaw town.....	476	377	345	91.5	32	2.47	2.91	99	63	4.1	2.8	15.4
Bass Lake town.....	339	216	192	88.9	24	2.38	2.00	123	103	4.0	2.5	14.3
Beaver Brook town.....	350	300	233	77.7	67	2.35	2.48	50	22	4.7	4.1	6.9
Birchwood village.....	290	200	133	66.5	67	2.22	2.19	90	67	6.5	2.2	13.8
Birchwood town.....	757	216	203	94.0	13	2.22	2.08	541	522	4.8	3.3	23.5
Brooklyn town.....	273	116	111	95.7	5	2.21	1.80	157	142	3.3	2.6	16.7
Casey town.....	785	168	156	92.9	12	2.06	2.58	617	602	5.1	3.7	20.0
Chicog town.....	578	124	114	91.9	10	1.89	1.90	454	444	3.1	3.4	0.0
Crystal town.....	215	111	106	95.5	5	2.42	2.00	104	91	6.7	7.0	0.0
Evergreen town.....	664	463	413	89.2	50	2.42	2.46	201	159	2.9	1.7	11.9
Frog Creek town.....	102	59	51	86.4	8	2.12	2.75	43	35	4.8	1.9	20.0
Gull Lake town.....	223	85	76	89.4	9	2.11	2.89	138	130	4.5	3.8	10.0
Long Lake town.....	682	278	248	89.2	30	2.23	2.40	404	383	5.1	1.6	26.8
Madge town.....	548	226	202	89.4	24	2.27	1.83	322	314	1.3	1.0	4.0
Minong village.....	277	238	135	56.7	103	2.28	2.13	39	8	7.4	9.4	4.6
Minong town.....	1,538	409	364	89.0	45	2.17	2.84	1,129	1,077	5.3	4.5	11.5
Sarona town.....	309	162	137	84.6	25	2.36	2.16	147	124	6.8	6.1	10.7
Shell Lake city.....	988	594	386	65.0	208	2.34	1.82	394	342	5.2	4.0	7.6
Spooner city.....	1,302	1,180	683	57.9	497	2.33	1.96	122	24	4.0	2.8	5.5
Spooner town.....	485	296	261	88.2	35	2.39	2.23	189	168	2.3	2.2	2.8
Springbrook town.....	320	214	175	81.8	39	2.13	1.87	106	83	4.0	4.3	2.3
Stinnett town.....	134	103	83	80.6	20	2.40	2.35	31	23	0.9	1.2	0.0
Stone Lake town.....	400	218	182	83.5	36	2.39	2.03	182	162	5.2	4.1	10.0
Stone Lake CDP (part).....	116	37	27	73.0	10	1.74	1.90	79	74	2.6	3.4	0.0
Trego town.....	713	390	333	85.4	57	2.40	2.35	323	282	4.9	4.6	6.5
Trego CDP.....	178	97	71	73.2	26	2.20	2.73	81	73	4.9	4.1	7.1
Washington County.....	54,695	51,605	40,464	78.4	11,141	2.65	2.12	3,090	786	3.0	1.8	7.2
Addison town.....	1,347	1,311	1,114	85.0	197	2.75	2.17	36	5	1.0	0.6	3.0
Allenton CDP.....	385	374	263	70.3	111	2.37	1.80	11	2	2.1	1.1	4.3
Barton town.....	1,076	1,033	925	89.5	108	2.61	2.06	43	6	1.5	1.2	4.4

Table 11.
Housing Occupancy and Tenure: 2010—Con.

[For information on confidentiality protection, nonsampling error, and definitions, see Selected Appendixes at <www.census.gov/prod/cen2010/cph-1-a.pdf>]

State County County Subdivision Place	Total housing units	Occupied housing units						Vacant housing units				
		Total	Owner occupied		Renter occupied	Average household size		Total	For seasonal, recrea- tional, or occasional use	Vacancy rate		
			Number	Percent of occupied housing units		Owner- occupied units	Renter- occupied units			Available housing	Home- owner	Rental
Washington County—Con.												
Erin town.....	1,485	1,405	1,331	94.7	74	2.66	2.61	80	46	0.9	0.6	6.3
Farmington town.....	1,543	1,462	1,375	94.0	87	2.76	2.52	81	47	1.5	1.4	2.2
Germantown village.....	8,092	7,766	6,128	78.9	1,638	2.67	1.99	326	45	2.7	1.0	8.6
Germantown town.....	92	91	82	90.1	9	2.79	2.78	1	1	0.0	0.0	0.0
Hartford city (part).....	6,032	5,685	3,851	67.7	1,834	2.67	2.08	347	12	4.5	3.0	7.4
Hartford town.....	1,450	1,383	1,278	92.4	105	2.62	2.46	67	30	1.5	0.9	7.9
Jackson village.....	3,061	2,870	2,180	76.0	690	2.44	2.08	191	10	5.0	3.5	9.5
Jackson town.....	1,523	1,478	1,381	93.4	97	2.81	2.59	45	9	1.2	0.9	5.8
Kewaskum village (part).....	1,698	1,581	1,139	72.0	442	2.63	2.26	117	8	5.1	2.7	10.9
Kewaskum town.....	424	401	348	86.8	53	2.70	2.11	23	4	1.7	1.1	5.3
Milwaukee city (part).....	0	0	0	(X)	0	0.00	0.00	0	0	(X)	(X)	(X)
Newburg village (part).....	461	435	321	73.8	114	2.60	2.78	26	1	3.3	3.3	3.4
Polk town.....	1,540	1,457	1,325	90.9	132	2.75	2.07	83	51	0.9	0.8	1.5
Richfield village.....	4,338	4,170	3,972	95.3	198	2.73	2.23	168	78	0.9	0.7	4.8
Slinger village.....	2,182	2,029	1,521	75.0	508	2.50	2.42	153	5	4.6	3.1	8.8
Trenton town.....	1,796	1,721	1,588	92.3	133	2.72	3.05	75	22	1.7	1.4	5.7
Wayne town.....	797	768	705	91.8	63	2.83	2.57	29	4	0.9	1.0	0.0
West Bend city.....	13,546	12,769	8,428	66.0	4,341	2.54	2.10	777	64	4.0	2.8	6.4
West Bend town.....	2,212	1,790	1,472	82.2	318	2.72	1.63	422	338	2.8	1.2	9.3
Waukesha County.....	160,864	152,663	117,270	76.8	35,393	2.68	1.99	8,201	2,330	2.8	1.4	6.9
Big Bend village.....	503	486	396	81.5	90	2.67	2.57	17	4	1.0	0.3	4.2
Brookfield city.....	15,317	14,576	12,706	87.2	1,870	2.64	2.07	741	203	2.6	1.3	10.3
Brookfield town.....	3,017	2,834	1,780	62.8	1,054	2.49	1.58	183	28	4.4	2.1	7.9
Butler village.....	925	895	491	54.9	404	2.33	1.73	30	3	1.9	0.4	3.6
Chenequa village.....	324	232	196	84.5	36	2.57	2.42	92	67	3.7	2.5	10.0
Delafield city.....	2,974	2,776	1,935	69.7	841	2.56	1.96	198	88	3.0	1.3	6.5
Delafield town.....	2,998	2,822	2,615	92.7	207	2.93	2.14	176	120	1.4	1.1	5.4
Dousman village.....	975	905	518	57.2	387	2.82	1.93	70	3	6.2	1.9	11.4
Eagle village.....	704	684	605	88.5	79	2.91	2.38	20	0	2.3	2.4	1.2
Eagle town.....	1,362	1,237	1,156	93.5	81	2.86	2.42	125	89	1.5	1.3	4.7
Elm Grove village.....	2,513	2,326	2,156	92.7	170	2.52	2.11	187	71	3.2	3.0	5.5
Genesee town.....	2,736	2,659	2,473	93.0	186	2.78	2.45	77	20	1.0	0.9	2.6
Hartland village.....	3,746	3,566	2,211	62.0	1,355	2.82	2.11	180	37	3.3	2.1	5.1
Lac La Belle village (part).....	134	114	111	97.4	3	2.55	2.00	20	15	4.2	2.6	40.0
Lannon village.....	517	479	411	85.8	68	2.32	2.28	38	3	5.1	3.7	12.7
Lisbon town.....	3,815	3,714	3,579	96.4	135	2.75	2.24	101	19	1.1	0.9	5.5
Menomonee Falls village.....	15,142	14,567	11,190	76.8	3,377	2.65	1.72	575	80	2.6	1.0	7.3
Merton village.....	1,054	1,020	976	95.7	44	3.31	2.61	34	2	0.9	0.8	2.2
Merton town.....	3,331	3,004	2,773	92.3	231	2.82	2.22	327	231	1.7	1.2	7.1
Milwaukee city (part).....	0	0	0	(X)	0	0.00	0.00	0	0	(X)	(X)	(X)
Mukwonago village (part).....	3,071	2,890	1,975	68.3	915	2.78	1.87	181	17	4.4	1.8	9.4
Mukwonago town.....	2,792	2,689	2,563	95.3	126	2.97	2.67	103	60	0.7	0.6	3.7
Muskego city.....	9,431	9,068	7,573	83.5	1,495	2.77	2.04	363	72	2.1	1.1	6.8
Nashotah village.....	541	517	469	90.7	48	2.79	1.81	24	11	2.1	0.6	14.3
New Berlin city.....	16,829	16,292	12,603	77.4	3,689	2.60	1.81	537	75	2.0	1.1	5.3
North Prairie village.....	799	773	669	86.5	104	2.88	2.00	26	8	1.4	1.2	2.8
Oconomowoc city.....	6,662	6,256	4,409	70.5	1,847	2.72	1.92	406	86	4.0	2.7	7.1
Oconomowoc town.....	3,709	3,244	2,837	87.5	407	2.64	2.19	465	286	3.7	2.8	9.1
Okauchee Lake CDP.....	2,069	1,747	1,485	85.0	262	2.61	2.06	322	199	4.9	4.1	9.2
Oconomowoc Lake village.....	302	232	216	93.1	16	2.53	2.63	70	58	3.7	3.6	5.9
Ottawa town.....	1,495	1,380	1,306	94.6	74	2.75	2.88	115	75	1.4	1.4	1.3
Pewaukee city.....	5,767	5,410	4,574	84.5	836	2.47	2.15	357	135	3.1	2.5	6.2
Pewaukee village.....	4,160	3,903	2,289	58.6	1,614	2.29	1.79	257	39	4.4	1.8	7.9
Summit town.....	1,970	1,727	1,546	89.5	181	2.68	2.39	243	179	2.5	1.4	10.8
Sussex village.....	4,186	4,039	2,789	69.1	1,250	2.90	1.94	147	6	2.9	0.9	7.0
Vernon town.....	2,851	2,790	2,657	95.2	133	2.72	2.38	61	13	1.0	0.9	2.9
Wales village.....	987	949	805	84.8	144	2.73	2.43	38	10	1.9	1.6	3.3
Waukesha city.....	29,843	28,295	16,611	58.7	11,684	2.60	2.10	1,548	106	3.8	1.7	6.7
Waukesha town.....	3,382	3,313	3,101	93.6	212	2.81	1.99	69	11	0.9	0.7	4.5
Waupaca County.....	25,396	21,387	16,160	75.6	5,227	2.49	2.02	4,009	2,387	4.8	2.7	10.8
Bear Creek town.....	323	302	262	86.8	40	2.71	2.83	21	8	1.6	1.8	0.0
Big Falls village.....	54	35	32	91.4	3	1.81	1.00	19	12	7.9	8.6	0.0
Caledonia town.....	700	614	562	91.5	52	2.54	2.46	86	68	1.9	1.4	7.1
Clintonville city.....	2,227	2,002	1,274	63.6	728	2.38	2.01	225	21	6.8	5.2	9.5
Dayton town.....	1,675	1,137	969	85.2	168	2.44	2.26	538	460	3.9	2.7	10.5
Chain O' Lakes CDP (part).....	481	224	197	87.9	27	2.02	2.30	257	237	4.2	2.9	12.1
Dupont town.....	315	262	236	90.1	26	2.83	2.73	53	46	1.5	0.8	6.9
Embarrass village.....	151	144	112	77.8	32	2.50	1.91	7	0	3.3	1.7	8.6
Farmington town.....	1,814	1,368	1,133	82.8	235	2.39	2.27	446	348	4.6	3.2	10.6
Chain O' Lakes CDP (part).....	552	246	204	82.9	42	2.11	2.17	306	275	7.8	3.7	23.2
King CDP.....	507	452	340	75.2	112	2.36	2.21	55	30	3.6	3.6	3.4
Fremont village.....	408	305	243	79.7	62	2.30	1.92	103	59	9.6	6.1	20.7
Fremont town.....	317	259	235	90.7	24	2.30	2.38	58	39	5.1	4.5	11.1
Harrison town.....	347	204	180	88.2	24	2.32	2.08	143	135	1.9	2.1	0.0
Helvetia town.....	450	285	263	92.3	22	2.24	2.18	165	151	1.7	1.9	0.0
Iola village.....	677	590	363	61.5	227	2.38	1.71	87	30	7.5	4.7	11.5
Iola town.....	542	399	369	92.5	30	2.45	2.20	143	125	2.7	2.9	0.0
Larrabee town.....	586	526	482	91.6	44	2.66	2.27	60	28	2.7	1.0	18.5

Table 11.
Housing Occupancy and Tenure: 2010—Con.

[For information on confidentiality protection, nonsampling error, and definitions, see Selected Appendixes at <www.census.gov/prod/cen2010/cph-1-a.pdf>]

State County County Subdivision Place	Total housing units	Occupied housing units						Vacant housing units				
		Total	Owner occupied		Renter occupied	Average household size		Total	For seasonal, recrea- tional, or occasional use	Vacancy rate		
			Number	Percent of occupied housing units		Owner- occupied units	Renter- occupied units			Available housing	Home- owner	Rental
Waupaca County—Con.												
Lebanon town.....	665	622	572	92.0	50	2.68	2.64	43	13	0.9	0.7	3.8
Lind town.....	792	619	527	85.1	92	2.55	2.58	173	140	2.9	2.2	6.9
Little Wolf town.....	614	557	506	90.8	51	2.54	2.69	57	32	1.2	1.0	3.8
Manawa city.....	668	584	379	64.9	205	2.49	1.89	84	6	8.3	3.2	16.6
Marion city (part).....	603	527	368	69.8	159	2.42	2.16	76	11	7.2	3.3	15.3
Matteson town.....	412	370	344	93.0	26	2.54	2.35	42	33	1.3	1.1	3.6
Mukwa town.....	1,284	1,147	1,057	92.2	90	2.57	2.26	137	99	1.9	1.2	9.1
Northport CDP.....	208	193	167	86.5	26	2.62	2.04	15	3	4.4	2.9	13.3
New London city (part).....	2,605	2,390	1,478	61.8	912	2.61	1.86	215	13	6.8	3.4	11.8
Ogdensburg village.....	98	82	68	82.9	14	2.28	2.14	16	5	5.7	1.4	22.2
Royalton town.....	753	588	523	88.9	65	2.46	2.31	165	119	3.0	2.0	10.8
St. Lawrence town.....	376	298	269	90.3	29	2.39	2.31	78	61	2.3	1.1	12.1
Scandinavia village.....	166	147	113	76.9	34	2.42	2.65	19	3	8.1	4.2	19.0
Scandinavia town.....	534	426	398	93.4	28	2.53	2.07	108	89	2.5	1.5	14.7
Union town.....	396	320	280	87.5	40	2.50	2.68	76	57	2.7	1.7	8.9
Waupaca city.....	2,996	2,702	1,346	49.8	1,356	2.39	1.81	294	19	7.4	3.6	10.9
Waupaca town.....	520	462	398	86.1	64	2.53	2.63	58	29	3.1	2.9	4.5
Weyauwega city.....	815	746	493	66.1	253	2.53	2.25	69	8	4.8	3.5	7.2
Weyauwega town.....	299	237	205	86.5	32	2.40	2.81	62	41	3.9	1.9	15.0
Wyoming town.....	214	131	121	92.4	10	2.57	1.80	83	79	2.2	2.4	0.0
Waushara County.....	14,843	9,949	8,145	81.9	1,804	2.37	2.17	4,894	4,055	4.3	3.0	9.7
Aurora town.....	437	394	360	91.4	34	2.55	1.94	43	21	2.2	2.2	2.9
Berlin city (part).....	46	43	26	60.5	17	2.12	2.00	3	0	2.3	0.0	5.6
Bloomfield town.....	518	415	376	90.6	39	2.57	2.21	103	80	1.7	1.1	7.0
Tustin CDP.....	102	57	49	86.0	8	2.14	1.50	45	42	5.0	5.8	0.0
Coloma village.....	214	184	139	75.5	45	2.55	2.13	30	8	3.1	2.8	4.3
Coloma town.....	561	321	295	91.9	26	2.35	2.27	240	221	4.5	3.6	12.9
Dakota town.....	714	496	412	83.1	84	2.43	2.68	218	174	5.3	2.6	16.8
Deerfield town.....	520	307	273	88.9	34	2.33	2.94	213	204	1.9	1.4	5.6
Hancock village.....	251	186	134	72.0	52	2.24	2.25	65	39	6.5	5.6	8.8
Hancock town.....	422	231	203	87.9	28	2.31	2.11	191	179	1.7	1.0	6.7
Leon town.....	957	623	571	91.7	52	2.32	2.15	334	299	1.9	1.9	1.9
Pine River CDP.....	80	64	57	89.1	7	2.23	2.86	16	13	1.5	1.7	0.0
Lohrville village.....	198	171	149	87.1	22	2.34	2.45	27	6	5.0	3.9	12.0
Marion town.....	1,707	909	828	91.1	81	2.20	2.58	798	724	4.9	4.6	7.7
Mount Morris town.....	1,058	508	467	91.9	41	2.15	2.22	550	527	3.6	3.1	8.9
Oasis town.....	306	158	141	89.2	17	2.52	1.94	148	122	1.9	1.4	5.6
Plainfield village.....	371	315	226	71.7	89	2.79	2.60	56	9	11.1	2.1	28.0
Plainfield town.....	255	207	183	88.4	24	2.67	2.58	48	35	1.9	1.6	4.0
Poysippi town.....	447	394	317	80.5	77	2.46	1.95	53	32	2.2	1.5	4.9
Poy Sippi CDP.....	180	164	113	68.9	51	2.44	1.86	16	4	4.1	3.4	5.5
Redgranite village.....	583	509	312	61.3	197	2.23	2.07	74	14	6.6	4.8	9.2
Richford town.....	308	203	180	88.7	23	3.12	2.17	105	90	3.3	3.2	4.2
Rose town.....	412	272	240	88.2	32	2.33	2.47	140	115	1.4	1.2	2.9
Saxeville town.....	670	421	391	92.9	30	2.33	2.53	249	230	1.9	1.5	6.3
Springwater town.....	1,441	607	556	91.6	51	2.11	1.90	834	772	4.8	3.5	16.9
Warren town.....	357	268	228	85.1	40	2.51	2.38	89	64	1.8	1.7	2.4
Wautoma city.....	1,061	945	454	48.0	491	2.48	1.96	116	13	6.4	5.2	7.4
Wautoma town.....	652	546	501	91.8	45	2.33	2.51	106	71	3.0	2.5	8.2
Wild Rose village.....	377	316	183	57.9	133	2.19	1.86	61	6	11.5	9.4	14.2
Winnebago County.....	73,329	67,875	45,036	66.4	22,839	2.50	2.03	5,454	1,520	3.8	2.1	7.2
Algoma town.....	2,533	2,453	2,321	94.6	132	2.81	2.14	80	26	1.4	1.3	2.9
Appleton city (part).....	715	686	55	8.0	631	1.96	2.10	29	0	3.5	0.0	3.8
Black Wolf town.....	1,120	979	901	92.0	78	2.48	2.18	141	96	2.2	2.0	4.8
Clayton town.....	1,488	1,438	1,331	92.6	107	2.78	2.40	50	12	1.3	1.3	0.9
Menasha city (part).....	7,132	6,612	4,074	61.6	2,538	2.40	2.05	520	45	4.9	2.9	7.8
Menasha town.....	8,358	7,948	5,018	63.1	2,930	2.53	1.93	410	62	3.4	2.2	5.4
Neenah city.....	11,313	10,694	7,156	66.9	3,538	2.53	2.02	619	57	3.8	2.2	6.7
Neenah town.....	1,276	1,228	1,163	94.7	65	2.64	2.54	48	21	1.4	1.2	5.8
Nekimi town.....	586	564	491	87.1	73	2.56	2.26	22	5	1.4	1.0	3.9
Nepeuskun town.....	325	277	235	84.8	42	2.63	2.17	48	37	1.4	0.8	4.5
Omro city.....	1,537	1,419	1,012	71.3	407	2.59	2.04	118	15	5.3	2.1	12.3
Omro town.....	932	825	758	91.9	67	2.56	2.60	107	60	2.4	2.2	4.3
Oshkosh city.....	28,179	26,138	14,693	56.2	11,445	2.41	2.03	2,041	153	4.7	2.2	7.8
Oshkosh town.....	1,188	1,041	896	86.1	145	2.43	2.07	147	86	2.9	2.3	6.4
Butte des Morts CDP (part).....	19	17	16	94.1	1	2.50	4.00	2	0	0.0	0.0	0.0
Poygan town.....	680	520	495	95.2	25	2.54	1.68	160	150	0.4	0.4	0.0
Rushford town.....	682	613	545	88.9	68	2.61	2.00	69	34	1.6	1.1	5.6
Eureka CDP.....	110	94	81	86.2	13	2.31	2.54	16	7	3.1	1.2	13.3
Waukau CDP.....	122	116	99	85.3	17	2.30	1.59	6	3	1.7	1.0	5.6
Utica town.....	542	514	468	91.1	46	2.53	2.35	28	9	1.3	0.6	7.7
Vinland town.....	774	721	662	91.8	59	2.48	2.14	53	19	2.3	1.9	6.2
Butte des Morts CDP (part).....	11	9	7	77.8	2	2.86	1.00	2	2	0.0	0.0	0.0
Winchester town.....	749	692	648	93.6	44	2.57	2.23	57	32	2.1	1.2	13.7
Winchester CDP.....	277	267	250	93.6	17	2.55	1.94	10	1	2.6	2.0	10.5
Winneconne village.....	1,198	1,027	791	77.0	236	2.48	1.78	171	119	3.2	1.4	8.9

Table 11.

Housing Occupancy and Tenure: 2010—Con.

[For information on confidentiality protection, nonsampling error, and definitions, see Selected Appendixes at <www.census.gov/prod/cen2010/cph-1-a.pdf>]

State County County Subdivision Place	Total housing units	Occupied housing units						Vacant housing units				
		Total	Owner occupied		Renter occupied	Average household size		Total	For seasonal, recrea- tional, or occasional use	Vacancy rate		
			Number	Percent of occupied housing units		Owner- occupied units	Renter- occupied units			Available housing	Home- owner	Rental
Winnebago County—Con.												
Winneconne town.....	1,173	948	840	88.6	108	2.52	2.19	225	194	1.9	1.6	3.6
Butte des Morts CDP (part).....	366	341	291	85.3	50	2.70	2.22	25	12	3.1	3.0	3.8
Wolf River town.....	849	538	483	89.8	55	2.19	2.36	311	288	2.7	1.8	9.8
Wood County.....	34,088	31,598	23,129	73.2	8,469	2.46	1.99	2,490	568	3.5	1.4	8.6
Arpin village.....	153	143	102	71.3	41	2.48	1.76	10	0	2.7	1.9	4.7
Arpin town.....	349	320	300	93.8	20	2.92	2.70	29	15	0.6	0.0	9.1
Auburndale village.....	315	291	217	74.6	74	2.55	2.03	24	1	5.5	0.9	16.9
Auburndale town.....	326	313	275	87.9	38	2.70	2.97	13	0	1.6	0.7	7.3
Biron village.....	402	366	296	80.9	70	2.23	2.27	36	13	1.6	1.3	2.8
Cameron town.....	219	207	175	84.5	32	2.48	2.41	12	0	3.2	2.2	8.6
Cary town.....	256	177	157	88.7	20	2.40	2.35	79	68	1.1	1.3	0.0
Cranmoor town.....	79	69	33	47.8	36	2.15	2.69	10	6	0.0	0.0	0.0
Dexter town.....	229	152	143	94.1	9	2.38	2.11	77	66	0.7	0.7	0.0
Grand Rapids town.....	3,075	2,978	2,756	92.5	222	2.58	2.35	97	28	1.2	1.1	1.8
Lake Wazeecha CDP.....	1,077	1,036	962	92.9	74	2.57	2.35	41	16	1.1	1.0	2.6
Hansen town.....	295	262	239	91.2	23	2.69	2.00	33	18	1.5	1.2	4.0
Hewitt village.....	313	308	281	91.2	27	2.75	2.07	5	0	0.3	0.4	0.0
Hiles town.....	94	62	54	87.1	8	2.59	3.38	32	26	1.6	0.0	11.1
Lincoln town.....	609	588	524	89.1	64	2.67	2.55	21	4	1.2	0.9	3.0
Marshfield city (part).....	9,076	8,383	5,106	60.9	3,277	2.37	1.79	693	26	5.4	1.3	11.1
Marshfield town.....	297	285	262	91.9	23	2.67	2.83	12	0	1.4	0.4	11.5
Milladore village (part).....	114	106	86	81.1	20	2.62	2.55	8	2	0.0	0.0	0.0
Milladore town.....	277	260	233	89.6	27	2.63	2.52	17	1	2.3	0.9	12.9
Nekoosa city.....	1,135	1,065	737	69.2	328	2.55	2.07	70	3	3.3	2.6	4.7
Pittsville city.....	378	338	240	71.0	98	2.74	2.08	40	6	6.1	2.4	14.0
Port Edwards village.....	750	711	583	82.0	128	2.44	2.49	39	13	2.2	1.8	3.8
Port Edwards town.....	605	564	490	86.9	74	2.48	2.86	41	20	1.1	0.8	2.6
Remington town.....	186	118	98	83.1	20	2.34	1.95	68	55	2.4	2.9	0.0
Babcock CDP.....	76	59	47	79.7	12	2.17	2.00	17	9	4.8	6.0	0.0
Richfield town.....	585	557	509	91.4	48	2.75	2.79	28	8	1.6	0.8	9.4
Rock town.....	353	318	287	90.3	31	2.73	2.29	35	25	0.9	1.0	0.0
Rudolph village.....	197	179	142	79.3	37	2.48	2.22	18	2	7.7	2.1	24.5
Rudolph town.....	447	418	384	91.9	34	2.44	2.65	29	14	0.7	0.8	0.0
Saratoga town.....	2,204	2,085	1,869	89.6	216	2.46	2.51	119	44	1.8	1.4	5.2
Seneca town.....	435	411	379	92.2	32	2.75	2.47	24	5	1.2	1.0	3.0
Sherry town.....	318	296	276	93.2	20	2.71	2.70	22	9	1.7	1.8	0.0
Sigel town.....	448	423	387	91.5	36	2.48	2.53	25	7	0.9	0.3	7.5
Vesper village.....	264	246	186	75.6	60	2.53	1.88	18	1	3.5	3.1	4.8
Wisconsin Rapids city.....	8,972	8,296	5,040	60.8	3,256	2.29	1.98	676	63	4.3	2.0	7.7
Wood town.....	333	303	283	93.4	20	2.67	2.00	30	19	0.7	0.7	0.0

Table 12.
Housing Occupancy and Tenure: 2010

[For information on confidentiality protection, nonsampling error, and definitions, see Selected Appendixes at <www.census.gov/prod/cen2010/cph-1-a.pdf>]

State County Place and County Subdivision	Total housing units	Occupied housing units						Vacant housing units				
		Total	Owner occupied		Renter occupied	Average household size		Total	For seasonal, recrea- tional, or occasional use	Vacancy rate		
			Number	Percent of occupied housing units		Owner- occupied units	Renter- occupied units			Available housing	Home- owner	Rental
Wisconsin.....	2,624,358	2,279,768	1,551,558	68.1	728,210	2.56	2.16	344,590	193,046	4.1	2.2	8.0
COUNTY												
Adams County.....	17,436	8,666	7,203	83.1	1,463	2.23	2.30	8,770	7,724	5.1	4.1	10.1
Ashland County.....	9,656	6,736	4,697	69.7	2,039	2.41	2.08	2,920	2,284	4.4	2.5	8.5
Barron County.....	23,614	19,173	14,126	73.7	5,047	2.45	2.10	4,441	3,195	3.4	2.4	6.3
Bayfield County.....	12,999	6,686	5,465	81.7	1,221	2.26	2.06	6,313	5,582	5.8	3.0	16.5
Brown County.....	104,371	98,383	64,585	65.6	33,798	2.62	2.14	5,988	670	3.7	1.8	7.2
Buffalo County.....	6,664	5,708	4,413	77.3	1,295	2.47	1.99	956	484	4.3	1.8	11.8
Burnett County.....	15,278	6,807	5,576	81.9	1,231	2.25	2.24	8,471	7,820	4.8	4.2	7.2
Calumet County.....	19,695	18,575	15,066	81.1	3,509	2.74	2.12	1,120	326	2.7	1.7	6.7
Chippewa County.....	27,185	24,410	18,203	74.6	6,207	2.55	2.16	2,775	1,442	2.7	1.5	6.1
Clark County.....	15,076	12,679	10,122	79.8	2,557	2.79	2.31	2,397	1,388	3.6	2.0	9.6
Columbia County.....	26,137	22,735	16,955	74.6	5,780	2.55	2.10	3,402	1,879	4.1	2.5	8.4
Crawford County.....	8,802	6,812	5,151	75.6	1,661	2.42	2.03	1,990	1,432	3.9	2.0	9.3
Dane County.....	216,022	203,750	121,509	59.6	82,241	2.52	2.05	12,272	1,811	3.8	2.0	6.5
Dodge County.....	37,005	33,840	24,617	72.7	9,223	2.56	2.12	3,165	1,001	3.9	2.0	8.8
Door County.....	23,966	12,548	9,719	77.5	2,829	2.26	1.94	11,418	9,554	8.2	3.7	20.6
Douglas County.....	22,825	18,555	12,843	69.2	5,712	2.42	2.04	4,270	3,192	2.9	1.9	5.2
Dunn County.....	17,964	16,373	11,084	67.7	5,289	2.57	2.26	1,591	450	3.9	2.2	7.4
Eau Claire County.....	42,151	39,493	25,087	63.5	14,406	2.53	2.12	2,658	646	3.0	1.7	5.2
Florence County.....	4,780	1,987	1,707	85.9	280	2.25	1.84	2,793	2,591	4.8	3.1	13.9
Fond du Lac County.....	43,910	40,697	29,407	72.3	11,290	2.54	2.07	3,213	934	3.7	2.0	8.1
Forest County.....	8,970	3,836	2,988	77.9	848	2.36	2.23	5,134	4,726	5.0	3.6	9.7
Grant County.....	21,581	19,396	13,727	70.8	5,669	2.54	2.19	2,185	955	4.0	1.8	8.8
Green County.....	15,856	14,866	11,192	75.3	3,674	2.55	2.14	990	269	2.7	1.7	5.9
Green Lake County.....	10,616	7,919	6,019	76.0	1,900	2.46	2.12	2,697	1,901	5.5	3.4	11.7
Iowa County.....	10,719	9,547	7,275	76.2	2,272	2.56	2.15	1,172	542	3.8	1.8	9.9
Iron County.....	5,999	2,822	2,271	80.5	551	2.17	1.63	3,177	2,723	10.0	3.3	29.8
Jackson County.....	9,727	7,843	5,917	75.4	1,926	2.51	2.21	1,884	1,268	3.1	1.6	7.2
Jefferson County.....	35,147	32,117	22,769	70.9	9,348	2.59	2.24	3,030	1,164	3.5	2.1	6.7
Juneau County.....	14,669	10,527	7,908	75.1	2,619	2.42	2.25	4,142	3,065	5.0	3.6	8.8
Kenosha County.....	69,288	62,650	42,581	68.0	20,069	2.67	2.39	6,638	2,263	4.3	2.3	8.1
Kewaunee County.....	9,304	8,239	6,631	80.5	1,608	2.57	2.11	1,065	438	4.2	2.4	10.9
La Crosse County.....	48,402	46,137	29,562	64.1	16,575	2.54	2.07	2,265	381	2.3	1.6	3.6
Lafayette County.....	7,230	6,609	5,119	77.5	1,490	2.60	2.29	621	171	3.5	2.3	7.3
Langlade County.....	12,360	8,587	6,561	76.4	2,026	2.37	2.05	3,773	3,100	3.9	2.4	8.5
Lincoln County.....	16,784	12,094	9,318	77.0	2,776	2.43	1.99	4,690	3,736	4.6	2.1	11.9
Manitowoc County.....	37,189	34,013	25,642	75.4	8,371	2.48	1.99	3,176	715	4.4	2.0	11.2
Marathon County.....	57,734	53,176	39,090	73.5	14,086	2.62	2.13	4,558	840	4.7	2.2	11.1
Marinette County.....	30,379	17,974	13,889	77.3	4,085	2.33	2.02	12,405	10,609	4.8	3.0	10.5
Marquette County.....	9,896	6,571	5,320	81.0	1,251	2.34	2.23	3,325	2,749	4.6	3.8	7.9
Menominee County.....	2,253	1,318	937	71.1	381	3.04	3.48	935	881	1.0	0.8	1.3
Milwaukee County.....	418,053	383,591	196,834	51.3	186,757	2.54	2.26	34,462	1,411	5.1	2.3	8.0
Monroe County.....	19,204	17,376	12,404	71.4	4,972	2.64	2.23	1,828	705	3.3	1.7	7.2
Oconto County.....	23,537	15,415	12,788	83.0	2,627	2.49	2.12	8,122	7,025	3.5	2.5	8.4
Oneida County.....	30,125	16,003	12,540	78.4	3,463	2.28	1.96	14,122	12,566	5.8	3.8	12.3
Outagamie County.....	73,149	69,648	49,738	71.4	19,910	2.66	2.08	3,501	352	3.0	1.8	6.1
Ozaukee County.....	36,267	34,228	26,245	76.7	7,983	2.62	1.97	2,039	476	3.2	1.8	7.3
Pepin County.....	3,579	3,051	2,428	79.6	623	2.50	2.02	528	303	3.4	2.0	8.5
Pierce County.....	16,132	15,002	11,115	74.1	3,887	2.65	2.27	1,130	282	3.4	1.9	7.3
Polk County.....	24,248	18,004	14,185	78.8	3,819	2.51	2.15	6,244	4,885	4.0	2.5	9.3
Portage County.....	30,054	27,814	19,251	69.2	8,563	2.53	2.07	2,240	893	2.8	1.3	5.9
Price County.....	11,120	6,329	5,104	80.6	1,225	2.28	1.90	4,791	4,009	6.0	3.0	16.6
Racine County.....	82,164	75,651	52,852	69.9	22,799	2.59	2.34	6,513	1,242	4.5	2.3	9.3
Richland County.....	8,868	7,349	5,482	74.6	1,867	2.52	2.07	1,519	872	4.1	2.5	8.4
Rock County.....	68,422	62,905	44,380	70.6	18,525	2.58	2.33	5,517	786	4.9	2.6	9.9
Rusk County.....	8,883	6,232	4,770	76.5	1,462	2.40	2.13	2,651	2,163	3.3	2.0	7.3
St. Croix County.....	33,983	31,799	24,754	77.8	7,045	2.75	2.20	2,184	460	3.5	1.9	8.8
Sauk County.....	29,708	25,192	17,690	70.2	7,502	2.53	2.19	4,516	2,464	5.5	3.0	11.1
Sawyer County.....	15,975	7,038	5,344	75.9	1,694	2.30	2.34	8,937	8,082	6.7	3.9	14.6
Shawano County.....	20,720	17,019	12,999	76.4	4,020	2.50	2.15	3,701	2,581	3.9	2.6	8.1
Sheboygan County.....	50,766	46,390	33,280	71.7	13,110	2.55	2.10	4,376	1,099	4.6	2.2	10.1
Taylor County.....	10,582	8,388	6,693	79.8	1,695	2.54	2.04	2,194	1,625	3.0	1.9	7.1
Trempealeau County.....	12,619	11,524	8,559	74.3	2,965	2.56	2.16	1,095	353	3.6	1.4	9.3
Vernon County.....	13,720	11,616	9,165	78.9	2,451	2.65	2.09	2,104	1,228	3.2	1.7	8.2
Vilas County.....	25,116	9,658	7,722	80.0	1,936	2.20	2.22	15,458	14,306	7.2	4.6	16.4
Walworth County.....	51,531	39,699	27,310	68.8	12,389	2.59	2.31	11,832	8,912	4.9	3.3	8.3
Washburn County.....	12,979	6,916	5,471	79.1	1,445	2.31	2.11	6,063	5,419	4.4	3.4	7.9
Washington County.....	54,695	51,605	40,464	78.4	11,141	2.65	2.12	3,090	786	3.0	1.8	7.2
Waukesha County.....	160,864	152,663	117,270	76.8	35,393	2.68	1.99	8,201	2,330	2.8	1.4	6.9
Waupaca County.....	25,396	21,387	16,160	75.6	5,227	2.49	2.02	4,009	2,387	4.8	2.7	10.8
Waushara County.....	14,843	9,949	8,145	81.9	1,804	2.37	2.17	4,894	4,055	4.3	3.0	9.7
Winnebago County.....	73,329	67,875	45,036	66.4	22,839	2.50	2.03	5,454	1,520	3.8	2.1	7.2

Table 12.

Housing Occupancy and Tenure: 2010—Con.

[For information on confidentiality protection, nonsampling error, and definitions, see Selected Appendixes at <www.census.gov/prod/cen2010/cph-1-a.pdf>]

State County Place and County Subdivision	Total housing units	Occupied housing units						Vacant housing units				
		Total	Owner occupied		Renter occupied	Average household size		Total	For seasonal, recrea- tional, or occasional use	Vacancy rate		
			Number	Percent of occupied housing units		Owner- occupied units	Renter- occupied units			Available housing	Home- owner	Rental
COUNTY—Con.												
Wood County.....	34,088	31,598	23,129	73.2	8,469	2.46	1.99	2,490	568	3.5	1.4	8.6
PLACE AND COUNTY SUBDIVISION												
Abbotsford city.....	941	864	581	67.2	283	2.64	2.44	77	3	5.6	2.7	11.0
Clark County (part).....	693	638	409	64.1	229	2.67	2.24	55	3	5.8	2.6	10.9
Marathon County (part).....	248	226	172	76.1	54	2.56	3.28	22	0	5.0	2.8	11.5
Abrams CDP, Oconto County.....	152	141	126	89.4	15	2.44	2.13	11	1	3.4	3.1	6.3
Abrams town, Oconto County.....	797	724	673	93.0	51	2.59	2.25	73	43	1.8	1.2	8.9
Ackley town, Langlade County.....	238	211	187	88.6	24	2.44	2.83	27	19	1.9	1.6	4.0
Adams city, Adams County.....	990	886	441	49.8	445	2.39	2.01	104	26	4.7	3.3	6.1
Adams town, Adams County.....	893	580	489	84.3	91	2.23	2.67	313	261	2.5	3.0	0.0
Adams town, Green County.....	234	208	178	85.6	30	2.49	2.87	26	17	1.9	2.2	0.0
Adams town, Jackson County.....	877	578	510	88.2	68	2.28	2.51	299	261	2.3	1.3	9.2
Addison town, Washington County.....	1,347	1,311	1,114	85.0	197	2.75	2.17	36	5	1.0	0.6	3.0
Adell village, Sheboygan County.....	224	210	153	72.9	57	2.58	2.14	14	0	2.8	1.3	6.3
Adrian town, Monroe County.....	303	286	262	91.6	24	2.68	2.46	17	9	2.1	1.9	4.0
Agenda town, Ashland County.....	368	186	159	85.5	27	2.37	1.67	182	156	5.1	4.7	6.9
Ahnapee town, Kewaunee County.....	457	384	348	90.6	36	2.49	2.03	73	46	1.5	0.8	7.7
Ainsworth town, Langlade County.....	529	222	200	90.1	22	2.14	1.86	307	293	1.3	1.0	4.3
Akan town, Richland County.....	232	168	144	85.7	24	2.40	2.21	64	46	3.4	4.0	0.0
Alban town, Portage County.....	540	358	337	94.1	21	2.50	2.10	182	171	1.9	1.2	12.5
Albany village, Green County.....	493	434	278	64.1	156	2.42	2.22	59	7	7.6	2.4	15.6
Albany town, Green County.....	458	424	379	89.4	45	2.60	2.67	34	20	2.1	2.1	2.1
Albany town, Pepin County.....	257	237	213	89.9	24	2.89	2.54	20	8	0.8	0.5	3.8
Albion town, Dane County.....	925	747	625	83.7	122	2.41	2.49	178	119	4.5	4.3	5.4
Albion town, Jackson County.....	537	466	417	89.5	49	2.64	1.98	71	48	1.5	0.9	5.8
Albion town, Trempealeau County.....	259	240	194	80.8	46	2.77	2.52	19	3	2.0	2.0	2.0
Alden town, Polk County.....	1,396	1,059	965	91.1	94	2.65	2.43	337	280	2.2	2.2	2.1
Algoma city, Kewaunee County.....	1,702	1,406	1,001	71.2	405	2.32	1.92	296	95	9.0	4.8	18.0
Algoma town, Winnebago County.....	2,533	2,453	2,321	94.6	132	2.81	2.14	80	26	1.4	1.3	2.9
Allenton CDP, Washington County.....	385	374	263	70.3	111	2.37	1.80	11	2	2.1	1.1	4.3
Allouez village, Brown County.....	5,707	5,432	4,463	82.2	969	2.41	2.05	275	32	2.9	2.1	6.4
Alma city, Buffalo County.....	488	386	237	61.4	149	2.11	1.70	102	49	8.5	1.2	18.0
Alma town, Buffalo County.....	171	126	115	91.3	11	2.31	2.82	45	37	1.5	0.8	8.3
Alma town, Jackson County.....	482	384	319	83.1	65	2.66	2.98	98	66	1.8	1.8	1.5
Alma Center village, Jackson County.....	229	205	145	70.7	60	2.61	2.07	24	1	4.6	3.3	7.6
Almena village, Barron County.....	337	297	194	65.3	103	2.40	2.06	40	5	7.8	3.0	15.6
Almena town, Barron County.....	726	358	319	89.1	39	2.42	2.23	368	350	2.2	1.8	4.8
Almon town, Shawano County.....	313	238	215	90.3	23	2.43	2.70	75	63	2.4	1.4	11.5
Almond village, Portage County.....	197	174	131	75.3	43	2.66	2.30	23	5	5.2	0.7	16.7
Almond town, Portage County.....	303	264	231	87.5	33	2.60	2.39	39	22	2.2	1.3	8.1
Alto town, Fond du Lac County.....	379	365	335	91.8	30	2.81	3.23	14	4	0.8	0.6	3.2
Altoona city, Eau Claire County.....	3,288	2,883	1,784	61.9	1,099	2.46	2.09	405	29	6.8	2.9	12.5
Alvin town, Forest County.....	477	84	81	96.4	3	1.89	1.33	393	382	4.5	4.7	0.0
Amberg CDP, Marinette County.....	134	91	58	63.7	33	1.86	2.18	43	23	10.6	7.9	14.6
Amberg town, Marinette County.....	1,051	362	309	85.4	53	1.93	2.32	689	635	6.4	2.8	22.5
Amery city, Polk County.....	1,445	1,286	802	62.4	484	2.31	1.85	159	44	4.7	3.1	7.2
Amherst village, Portage County.....	471	434	279	64.3	155	2.62	1.95	37	5	4.6	1.8	9.3
Amherst town, Portage County.....	597	524	484	92.4	40	2.54	2.38	73	56	1.5	1.4	2.4
Amherst Junction village, Portage County....	146	137	122	89.1	15	2.81	2.27	9	2	3.5	1.6	16.7
Amnicon town, Douglas County.....	476	433	390	90.1	43	2.66	2.72	43	18	2.2	2.0	4.3
Anderson town, Burnett County.....	313	165	150	90.9	15	2.36	2.93	148	128	5.1	3.8	16.7
Anderson town, Iron County.....	141	28	25	89.3	3	1.96	3.00	113	110	0.0	0.0	0.0
Angelica CDP, Shawano County.....	44	39	28	71.8	11	2.43	2.18	5	0	11.4	15.2	0.0
Angelica town, Shawano County.....	699	666	599	89.9	67	2.73	2.39	33	4	2.5	2.0	6.9
Angelo town, Monroe County.....	557	497	404	81.3	93	2.55	2.78	60	17	2.3	1.2	7.0
Aniwa village, Shawano County.....	126	111	97	87.4	14	2.34	2.36	15	5	2.6	0.0	17.6
Aniwa town, Shawano County.....	246	210	196	93.3	14	2.62	1.93	36	28	2.3	1.5	12.5
Anson town, Chippewa County.....	944	841	751	89.3	90	2.48	2.40	103	56	2.3	1.6	8.0
Antigo city, Langlade County.....	3,972	3,613	2,231	61.7	1,382	2.37	1.95	359	43	5.2	3.1	8.4
Antigo town, Langlade County.....	617	580	526	90.7	54	2.45	2.30	37	9	1.5	0.9	6.9
Apple River town, Polk County.....	715	459	409	89.1	50	2.47	2.54	256	229	2.3	2.3	2.0
Appleton city.....	30,348	28,874	19,438	67.3	9,436	2.58	2.12	1,474	83	3.1	2.1	5.2
Calumet County (part).....	4,347	4,225	3,017	71.4	1,208	2.76	2.27	122	5	2.0	1.1	4.2
Outagamie County (part).....	25,286	23,963	16,366	68.3	7,597	2.55	2.09	1,323	78	3.3	2.3	5.5
Winnebago County (part).....	715	686	55	8.0	631	1.96	2.10	29	0	3.5	0.0	3.8
Arbor Vitae town, Vilas County.....	2,703	1,501	1,271	84.7	230	2.22	2.07	1,202	1,017	7.9	4.9	21.3
Arcadia city, Trempealeau County.....	1,207	1,114	648	58.2	466	2.53	2.59	93	4	5.8	1.4	11.4
Arcadia town, Trempealeau County.....	731	665	554	83.3	111	2.68	2.63	66	33	0.3	0.2	0.9
Arena village, Iowa County.....	354	323	241	74.6	82	2.66	2.34	31	4	6.3	2.4	16.0
Arena town, Iowa County.....	678	595	499	83.9	96	2.46	2.40	83	52	1.3	1.2	2.0

Table 12.

Housing Occupancy and Tenure: 2010—Con.

[For information on confidentiality protection, nonsampling error, and definitions, see Selected Appendixes at <www.census.gov/prod/cen2010/cph-1-a.pdf>]

State County Place and County Subdivision	Total housing units	Occupied housing units						Vacant housing units				
		Total	Owner occupied		Renter occupied	Average household size		Total	For seasonal, recreational, or occasional use	Vacancy rate		
			Number	Percent of occupied housing units		Owner- occupied units	Renter- occupied units			Available housing	Home- owner	Rental
PLACE AND COUNTY SUBDIVISION—Con.												
Argonne CDP, Forest County.....	87	66	55	83.3	11	2.45	2.27	21	14	5.7	0.0	26.7
Argonne town, Forest County.....	407	202	183	90.6	19	2.56	2.26	205	181	5.1	1.6	29.6
Argyle village, Lafayette County.....	393	366	261	71.3	105	2.51	1.93	27	2	4.7	2.2	10.3
Argyle town, Lafayette County.....	214	180	155	86.1	25	2.39	2.64	34	23	4.8	1.9	19.4
Arkansaw CDP, Pepin County.....	93	80	64	80.0	16	2.20	2.25	13	1	1.2	0.0	5.9
Arkdale CDP, Adams County.....	164	83	77	92.8	6	1.91	1.83	81	71	6.7	6.1	14.3
Arland town, Barron County.....	294	271	248	91.5	23	2.88	3.22	23	9	0.7	0.4	4.2
Arlington village, Columbia County.....	330	317	258	81.4	59	2.60	2.49	13	0	2.2	2.6	0.0
Arlington town, Columbia County.....	332	309	260	84.1	49	2.63	2.47	23	2	1.6	1.1	3.8
Armenia town, Juneau County.....	689	302	260	86.1	42	2.23	2.76	387	324	7.3	8.1	2.3
Armstrong Creek town, Forest County.....	476	176	155	88.1	21	2.33	2.29	300	269	3.3	3.1	4.3
Arpin village, Wood County.....	153	143	102	71.3	41	2.48	1.76	10	0	2.7	1.9	4.7
Arpin town, Wood County.....	349	320	300	93.8	20	2.92	2.70	29	15	0.6	0.0	9.1
Arthur town, Chippewa County.....	311	278	245	88.1	33	2.73	2.70	33	22	1.1	0.8	2.9
Ashford town, Fond du Lac County.....	745	700	608	86.9	92	2.53	2.29	45	18	1.8	1.6	3.1
Ashippun CDP, Dodge County.....	134	126	102	81.0	24	2.75	2.21	8	0	4.5	1.9	14.3
Ashippun town, Dodge County.....	1,029	988	778	78.7	210	2.64	2.40	41	5	1.8	0.9	5.0
Ashland city.....	3,864	3,516	2,131	60.6	1,385	2.32	1.94	348	65	3.9	2.2	6.4
Ashland County (part).....	3,864	3,516	2,131	60.6	1,385	2.32	1.94	348	65	3.9	2.2	6.4
Bayfield County (part).....	0	0	0	(X)	0	0.00	0.00	0	0	(X)	(X)	(X)
Ashland town, Ashland County.....	340	242	210	86.8	32	2.46	2.44	98	79	5.1	2.8	17.9
Ashwaubenon village, Brown County.....	7,797	7,421	4,459	60.1	2,962	2.54	1.81	376	54	3.1	1.3	5.7
Athelstane town, Marinette County.....	1,202	233	214	91.8	19	2.16	2.21	969	933	8.3	8.5	5.0
Athens village, Marathon County.....	503	471	340	72.2	131	2.46	2.05	32	4	3.7	1.4	9.0
Atlanta town, Rusk County.....	330	244	219	89.8	25	2.43	2.36	86	65	2.8	2.7	3.7
Auburn town, Chippewa County.....	274	254	227	89.4	27	2.72	2.93	20	6	1.6	0.9	6.9
Auburn town, Fond du Lac County.....	988	885	805	91.0	80	2.68	2.45	103	78	1.6	1.2	4.8
Auburndale village, Wood County.....	315	291	217	74.6	74	2.55	2.03	24	1	5.5	0.9	16.9
Auburndale town, Wood County.....	326	313	275	87.9	38	2.70	2.97	13	0	1.6	0.7	7.3
Augusta city, Eau Claire County.....	662	614	421	68.6	193	2.54	2.17	48	5	3.7	1.6	8.1
Aurora town, Florence County.....	590	455	390	85.7	65	2.34	1.88	135	96	2.5	1.5	7.8
Aurora town, Taylor County.....	186	150	139	92.7	11	2.88	1.91	36	24	1.3	0.7	7.7
Aurora town, Waushara County.....	437	394	360	91.4	34	2.55	1.94	43	21	2.2	2.2	2.9
Avoca village, Iowa County.....	347	261	174	66.7	87	2.48	2.31	86	63	5.7	1.1	13.7
Avon town, Rock County.....	243	230	198	86.1	32	2.65	2.63	13	1	3.0	1.5	11.1
Aztalan town, Jefferson County.....	564	546	484	88.6	62	2.68	2.61	18	3	0.4	0.2	1.6
Babcock CDP, Wood County.....	76	59	47	79.7	12	2.17	2.00	17	9	4.8	6.0	0.0
Bagley village, Grant County.....	409	185	161	87.0	24	2.05	2.04	224	201	6.1	4.7	14.3
Bagley town, Oconto County.....	255	126	110	87.3	16	2.33	2.19	129	115	4.5	5.2	0.0
Baileys Harbor CDP, Door County.....	314	132	109	82.6	23	1.95	1.91	182	136	19.4	12.0	42.5
Baileys Harbor town, Door County.....	1,378	507	428	84.4	79	2.01	2.03	871	672	23.5	6.1	62.0
Baldwin village, St. Croix County.....	1,724	1,572	1,018	64.8	554	2.73	2.02	152	3	6.5	3.8	11.0
Baldwin town, St. Croix County.....	363	354	319	90.1	35	2.66	2.31	9	2	0.0	0.0	0.0
Balsam Lake village, Polk County.....	732	434	319	73.5	115	2.13	2.10	298	246	5.6	3.9	10.1
Balsam Lake town, Polk County.....	1,093	568	538	94.7	30	2.47	2.67	525	476	3.4	2.9	11.8
Bancroft CDP, Portage County.....	218	197	165	83.8	32	2.73	2.66	21	3	4.3	0.6	19.5
Bangor village, La Crosse County.....	597	571	424	74.3	147	2.76	1.97	26	3	3.2	1.4	8.1
Bangor town, La Crosse County.....	234	220	169	76.8	51	2.85	2.55	14	2	2.2	1.7	3.8
Baraboo city, Sauk County.....	5,619	5,161	3,039	58.9	2,122	2.43	2.01	458	25	5.9	4.1	8.5
Baraboo town, Sauk County.....	748	666	566	85.0	100	2.54	2.33	82	39	2.2	1.6	5.6
Barksdale town, Bayfield County.....	371	306	274	89.5	32	2.43	1.78	65	44	2.5	2.1	5.9
Barnes town, Bayfield County.....	1,564	397	361	90.9	36	1.96	1.69	1,167	1,141	4.3	2.4	20.0
Barneveld village, Iowa County.....	477	457	361	79.0	96	2.84	2.03	20	1	3.4	0.8	11.8
Barre town, La Crosse County.....	481	449	390	86.9	59	2.79	2.46	32	5	0.4	0.5	0.0
Barron city, Barron County.....	1,526	1,422	809	56.9	613	2.37	2.14	104	5	4.5	2.2	7.4
Barron town, Barron County.....	346	329	254	77.2	75	2.71	2.37	17	4	1.2	0.8	2.6
Barronett CDP, Barron County.....	46	42	33	78.6	9	2.79	2.11	4	2	0.0	0.0	0.0
Barronett town, Washburn County.....	231	173	149	86.1	24	2.58	2.38	58	49	1.7	2.0	0.0
Bartelme town, Shawano County.....	372	320	238	74.4	82	2.67	2.23	52	40	0.6	0.4	1.2
Barton town, Washington County.....	1,076	1,033	925	89.5	108	2.61	2.06	43	6	1.5	1.2	4.4
Bashaw town, Washburn County.....	476	377	345	91.5	32	2.47	2.91	99	63	4.1	2.8	15.4
Bass Lake town, Sawyer County.....	2,016	921	687	74.6	234	2.50	2.78	1,095	999	4.2	3.8	5.5
Bass Lake town, Washburn County.....	339	216	192	88.9	24	2.38	2.00	123	103	4.0	2.5	14.3
Bay City village, Pierce County.....	214	201	165	82.1	36	2.50	2.42	13	1	4.3	1.8	14.3
Bayfield city, Bayfield County.....	482	261	159	60.9	102	1.96	1.72	221	110	25.2	7.9	42.2
Bayfield town, Bayfield County.....	644	306	282	92.2	24	2.24	1.96	338	288	6.9	3.7	31.6
Bayside village.....	1,945	1,831	1,493	81.5	338	2.55	1.61	114	13	4.1	1.4	14.4
Milwaukee County (part).....	1,907	1,796	1,458	81.2	338	2.55	1.61	111	12	4.0	1.3	14.1
Ozaukee County (part).....	38	35	35	100.0	0	2.54	0.00	3	1	5.4	2.8	100.0

Table 12.

Housing Occupancy and Tenure: 2010—Con.

[For information on confidentiality protection, nonsampling error, and definitions, see Selected Appendixes at <www.census.gov/prod/cen2010/cph-1-a.pdf>]

State County Place and County Subdivision	Total housing units	Occupied housing units						Vacant housing units				
		Total	Owner occupied		Renter occupied	Average household size		Total	For seasonal, recrea- tional, or occasional use	Vacancy rate		
			Number	Percent of occupied housing units		Owner- occupied units	Renter- occupied units			Available housing	Home- owner	Rental
PLACE AND COUNTY SUBDIVISION—Con.												
Bayview town, Bayfield County.....	310	204	182	89.2	22	2.45	1.91	106	96	1.0	1.1	0.0
Bear Bluff town, Jackson County.....	78	55	34	61.8	21	2.59	2.38	23	10	0.0	0.0	0.0
Bear Creek village, Outagamie County.....	174	155	100	64.5	55	2.64	3.35	19	0	6.5	3.8	11.1
Bear Creek town, Sauk County.....	284	234	200	85.5	34	2.63	1.97	50	41	0.8	0.0	5.6
Bear Creek town, Waupaca County.....	323	302	262	86.8	40	2.71	2.83	21	8	1.6	1.8	0.0
Bear Lake town, Barron County.....	376	264	241	91.3	23	2.49	2.52	112	108	0.4	0.4	0.0
Beaver town, Clark County.....	267	247	220	89.1	27	3.56	3.78	20	2	1.9	1.8	3.4
Beaver town, Marinette County.....	797	490	403	82.2	87	2.33	2.39	307	253	1.2	1.0	2.2
Beaver town, Polk County.....	521	341	288	84.5	53	2.45	2.42	180	158	3.6	3.0	7.0
Beaver Brook town, Washburn County.....	350	300	233	77.7	67	2.35	2.48	50	22	4.7	4.1	6.9
Beaver Dam city, Dodge County.....	7,326	6,819	3,916	57.4	2,903	2.54	2.02	507	35	4.5	2.6	6.9
Beaver Dam town, Dodge County.....	1,711	1,551	1,405	90.6	146	2.56	2.51	160	47	4.9	2.8	21.2
Beecher town, Marinette County.....	1,097	331	270	81.6	61	2.07	2.70	766	718	8.2	6.5	15.1
Beetown town, Grant County.....	301	275	227	82.5	48	2.81	2.88	26	8	2.8	1.7	7.7
Belgium village, Ozaukee County.....	848	817	661	80.9	156	2.82	2.42	31	1	2.6	2.1	4.8
Belgium town, Ozaukee County.....	696	554	475	85.7	79	2.64	2.05	142	102	5.0	3.3	14.0
Bell town, Bayfield County.....	514	139	122	87.8	17	1.98	1.29	375	345	12.6	4.7	45.2
Bell Center village, Crawford County.....	64	45	40	88.9	5	2.50	3.40	19	19	0.0	0.0	0.0
Belle Plaine town, Shawano County.....	1,067	757	682	90.1	75	2.40	2.21	310	277	3.2	1.0	18.9
Belleville village.....	1,030	986	726	73.6	260	2.56	2.04	44	1	2.9	2.2	4.8
Dane County (part).....	800	767	559	72.9	208	2.54	2.06	33	1	2.4	1.8	4.1
Green County (part).....	230	219	167	76.3	52	2.60	1.96	11	0	4.3	3.4	7.1
Bellevue village, Brown County.....	6,314	5,876	3,909	66.5	1,967	2.69	2.04	438	35	5.3	1.5	12.1
Belmont village, Lafayette County.....	454	439	315	71.8	124	2.39	1.88	15	4	1.6	0.9	3.1
Belmont town, Lafayette County.....	284	270	230	85.2	40	2.85	2.53	14	1	2.9	2.1	6.8
Belmont town, Portage County.....	385	264	234	88.6	30	2.33	2.37	121	97	2.6	1.7	9.1
Beloit city, Rock County.....	15,177	13,781	8,150	59.1	5,631	2.61	2.51	1,396	47	5.8	3.8	8.5
Beloit town, Rock County.....	3,307	3,119	2,542	81.5	577	2.51	2.20	188	26	3.5	3.1	5.1
Belvidere town, Buffalo County.....	219	175	155	88.6	20	2.35	1.60	44	33	4.4	3.7	9.1
Bennett town, Douglas County.....	341	240	218	90.8	22	2.53	2.09	101	86	0.4	0.0	4.3
Benton village, Lafayette County.....	426	398	317	79.6	81	2.48	2.31	28	2	3.1	2.7	4.7
Benton town, Lafayette County.....	192	185	155	83.8	30	2.70	2.87	7	1	1.6	1.3	3.1
Bergen town, Marathon County.....	291	250	241	96.4	9	2.52	3.00	41	33	2.0	2.0	0.0
Bergen town, Vernon County.....	603	546	494	90.5	52	2.56	1.87	57	38	1.4	0.8	6.7
Berlin city.....	2,561	2,296	1,452	63.2	844	2.54	2.11	265	21	6.5	2.7	12.4
Green Lake County (part).....	2,515	2,253	1,426	63.3	827	2.55	2.11	262	21	6.6	2.7	12.5
Wausara County (part).....	46	43	26	60.5	17	2.12	2.00	3	0	2.3	0.0	5.6
Berlin town, Green Lake County.....	487	447	383	85.7	64	2.56	2.50	40	11	2.8	1.8	8.5
Berlin town, Marathon County.....	387	364	333	91.5	31	2.61	2.42	23	5	1.3	0.6	8.8
Bern town, Marathon County.....	205	189	172	91.0	17	3.16	2.76	16	9	2.1	1.1	10.5
Berry town, Dane County.....	494	472	423	89.6	49	2.39	2.37	22	4	1.7	0.5	10.9
Bevent town, Marathon County.....	537	454	397	87.4	57	2.50	2.21	83	68	0.4	0.0	3.4
Big Bend town, Rusk County.....	471	182	161	88.5	21	2.01	1.62	289	273	6.2	6.4	4.3
Big Bend village, Waukesha County.....	503	486	396	81.5	90	2.67	2.57	17	4	1.0	0.3	4.2
Big Falls town, Rusk County.....	128	54	54	100.0	0	2.59	0.00	74	73	0.0	0.0	(X)
Big Falls village, Waupaca County.....	54	35	32	91.4	3	1.81	1.00	19	12	7.9	8.6	0.0
Big Flats town, Adams County.....	1,100	444	395	89.0	49	2.24	2.71	656	599	5.5	5.7	3.8
Birch town, Lincoln County.....	285	189	164	86.8	25	2.32	2.04	96	83	3.1	2.9	3.8
Birch Creek town, Chippewa County.....	429	227	206	90.7	21	2.28	2.10	202	186	3.4	3.3	4.5
Birch Hill CDP, Ashland County.....	91	82	16	19.5	66	2.38	3.86	9	0	5.7	0.0	6.9
Birchwood village, Washburn County.....	290	200	133	66.5	67	2.22	2.19	90	67	6.5	2.2	13.8
Birchwood town, Washburn County.....	757	216	203	94.0	13	2.22	2.08	541	522	4.8	3.3	23.5
Biramwood village.....	383	343	225	65.6	118	2.43	2.00	40	5	8.5	6.6	11.9
Marathon County (part).....	6	6	6	100.0	0	2.67	0.00	0	0	0.0	0.0	(X)
Shawano County (part).....	377	337	219	65.0	118	2.42	2.00	40	5	8.6	6.8	11.9
Biramwood town, Shawano County.....	336	276	235	85.1	41	2.69	3.20	60	45	1.4	0.8	4.7
Biron village, Wood County.....	402	366	296	80.9	70	2.23	2.27	36	13	1.6	1.3	2.8
Black Brook town, Polk County.....	548	508	436	85.8	72	2.66	2.28	40	12	2.3	1.8	5.3
Black Creek village, Outagamie County.....	540	513	377	73.5	136	2.64	2.35	27	0	3.9	1.3	10.5
Black Creek town, Outagamie County.....	487	469	437	93.2	32	2.70	2.53	18	2	1.3	0.9	5.9
Black Earth village, Dane County.....	582	559	417	74.6	142	2.43	1.97	23	2	2.3	0.9	6.0
Black Earth town, Dane County.....	205	189	176	93.1	13	2.57	2.38	16	8	1.6	0.6	13.3
Black River Falls city, Jackson County.....	1,732	1,613	931	57.7	682	2.33	1.87	119	18	3.7	2.4	5.4
Blackwell town, Forest County.....	209	41	32	78.0	9	2.03	1.56	168	163	2.3	3.0	0.0
Black Wolf town, Winnebago County.....	1,120	979	901	92.0	78	2.48	2.18	141	96	2.2	2.0	4.8
Blaine town, Burnett County.....	277	87	78	89.7	9	2.31	1.89	190	179	6.5	2.5	30.8
Blair city, Trempealeau County.....	638	571	387	67.8	184	2.41	1.97	67	10	6.4	4.0	11.1
Blanchard town, Lafayette County.....	114	98	87	88.8	11	2.75	2.27	16	9	5.8	5.4	8.3

Table 12.
Housing Occupancy and Tenure: 2010—Con.

[For information on confidentiality protection, nonsampling error, and definitions, see Selected Appendixes at <www.census.gov/prod/cen2010/cph-1-a.pdf>]

State County Place and County Subdivision	Total housing units	Occupied housing units						Vacant housing units				
		Total	Owner occupied		Renter occupied	Average household size		Total	For seasonal, recrea- tional, or occasional use	Vacancy rate		
			Number	Percent of occupied housing units		Owner- occupied units	Renter- occupied units			Available housing	Home- owner	Rental
PLACE AND COUNTY SUBDIVISION—Con.												
Blanchardville village.....	396	360	264	73.3	96	2.43	1.91	36	2	6.0	2.9	13.3
Iowa County (part).....	83	76	58	76.3	18	2.52	1.72	7	0	7.3	3.3	18.2
Lafayette County (part).....	313	284	206	72.5	78	2.41	1.95	29	2	5.6	2.8	12.1
Bloom town, Richland County.....	286	202	166	82.2	36	2.58	2.33	84	70	1.9	1.2	5.3
Bloomer city, Chippewa County.....	1,656	1,562	1,091	69.8	471	2.45	1.76	94	4	3.0	2.0	5.4
Bloomer town, Chippewa County.....	456	388	350	90.2	38	2.71	2.68	68	47	2.0	1.4	7.3
Bloomfield town, Walworth County.....	2,747	2,292	1,904	83.1	388	2.71	2.83	455	247	4.0	3.2	8.0
Bloomfield town, Waushara County.....	518	415	376	90.6	39	2.57	2.21	103	80	1.7	1.1	7.0
Blooming Grove town, Dane County.....	830	789	614	77.8	175	2.36	2.09	41	5	2.8	2.2	4.9
Bloomington village, Grant County.....	338	320	245	76.6	75	2.42	1.91	18	2	2.4	1.6	4.9
Bloomington town, Grant County.....	189	135	108	80.0	27	2.74	2.00	54	47	2.1	0.9	6.9
Blue Mounds village, Dane County.....	347	336	287	85.4	49	2.67	1.80	11	1	1.8	1.4	3.9
Blue Mounds town, Dane County.....	367	353	298	84.4	55	2.72	2.85	14	6	1.4	1.0	3.5
Blue River village, Grant County.....	217	192	155	80.7	37	2.27	2.22	25	4	6.3	3.1	17.8
Bluffview CDP, Sauk County.....	324	283	185	65.4	98	2.64	2.58	41	6	8.6	6.5	12.3
Boaz village, Richland County.....	68	67	50	74.6	17	2.16	2.82	1	1	0.0	0.0	0.0
Bohners Lake CDP, Racine County.....	1,110	932	804	86.3	128	2.68	2.27	178	136	3.2	2.8	5.9
Bonduel village, Shawano County.....	645	601	379	63.1	222	2.70	1.98	44	4	4.7	2.6	8.2
Bone Lake town, Polk County.....	489	286	260	90.9	26	2.49	2.69	203	181	3.0	3.0	3.7
Boscobel city, Grant County.....	1,307	1,195	777	65.0	418	2.40	2.13	112	8	5.5	2.6	10.5
Boscobel town, Grant County.....	169	160	129	80.6	31	2.33	2.42	9	2	2.4	1.5	6.1
Boulder Junction CDP, Vilas County.....	178	87	58	66.7	29	2.38	1.55	91	72	14.3	11.8	18.9
Boulder Junction town, Vilas County.....	1,398	441	359	81.4	82	2.16	1.88	957	885	7.5	3.7	21.0
Bovina town, Outagamie County.....	466	436	412	94.5	24	2.66	2.08	30	19	1.6	1.2	7.7
Bowler village, Shawano County.....	150	130	84	64.6	46	2.31	2.35	20	6	3.6	1.1	8.0
Boyceville village, Dunn County.....	494	454	310	68.3	144	2.47	2.22	40	2	4.6	2.5	8.9
Boyd village, Chippewa County.....	253	237	183	77.2	54	2.33	2.24	16	1	3.6	3.1	5.3
Bradford town, Rock County.....	424	399	332	83.2	67	2.73	3.06	25	1	1.7	0.3	8.2
Bradley town, Lincoln County.....	2,164	1,089	960	88.2	129	2.20	2.28	1,075	980	3.8	2.7	10.7
Brandon village, Fond du Lac County.....	369	336	258	76.8	78	2.62	2.44	33	6	5.6	3.7	11.2
Brazeau town, Oconto County.....	1,520	571	512	89.7	59	2.25	2.25	949	904	3.9	3.2	9.2
Breed town, Oconto County.....	636	312	282	90.4	30	2.28	2.30	324	298	2.8	2.1	9.1
Brice Prairie CDP, La Crosse County.....	753	704	649	92.2	55	2.74	1.96	49	32	0.8	0.6	3.4
Bridge Creek town, Eau Claire County.....	832	604	534	88.4	70	3.20	2.76	228	206	0.5	0.4	1.4
Bridgeport town, Crawford County.....	433	392	369	94.1	23	2.54	2.30	41	26	1.7	0.8	14.8
Brigham town, Iowa County.....	430	390	336	86.2	54	2.66	2.57	40	28	0.8	0.0	5.3
Brighton town, Kenosha County.....	579	544	485	89.2	59	2.72	2.31	35	8	2.0	1.8	3.3
Brighton town, Marathon County.....	217	214	174	81.3	40	2.91	2.63	3	0	0.0	0.0	0.0
Brillion city, Calumet County.....	1,349	1,298	922	71.0	376	2.69	1.75	51	5	2.4	2.0	3.3
Brillion town, Calumet County.....	580	546	473	86.6	73	2.80	2.22	34	2	2.3	2.2	2.7
Bristol town, Dane County.....	1,337	1,302	1,169	89.8	133	2.93	2.53	35	0	2.1	1.5	7.0
Bristol village, Kenosha County.....	1,006	934	713	76.3	221	2.85	2.50	72	22	3.7	2.7	6.7
Bristol town, Kenosha County.....	1,063	958	860	89.8	98	2.41	2.63	105	45	3.6	3.1	7.5
Brockway town, Jackson County.....	848	728	447	61.4	281	2.47	2.51	120	55	5.3	2.2	9.8
Brodhead city.....	1,452	1,346	954	70.9	392	2.57	2.03	106	13	3.3	2.3	5.7
Green County (part).....	1,400	1,302	940	72.2	362	2.59	2.10	98	11	3.2	2.4	5.5
Rock County (part).....	52	44	14	31.8	30	1.50	1.20	8	2	6.4	0.0	9.1
Brokaw village, Marathon County.....	138	123	43	35.0	80	2.70	1.69	15	0	7.4	0.0	11.1
Brookfield city, Waukesha County.....	15,317	14,576	12,706	87.2	1,870	2.64	2.07	741	203	2.6	1.3	10.3
Brookfield town, Waukesha County.....	3,017	2,834	1,780	62.8	1,054	2.49	1.58	183	28	4.4	2.1	7.9
Brooklyn village.....	527	508	404	79.5	104	2.78	2.65	19	2	1.4	1.0	2.8
Dane County (part).....	336	324	278	85.8	46	2.87	3.00	12	1	1.5	1.4	2.1
Green County (part).....	191	184	126	68.5	58	2.60	2.38	7	1	1.1	0.0	3.3
Brooklyn town, Green County.....	442	419	361	86.2	58	2.60	2.47	23	6	1.9	1.9	1.7
Brooklyn town, Green Lake County.....	1,168	800	719	89.9	81	2.31	2.06	368	311	5.0	3.2	18.2
Brooklyn town, Washburn County.....	273	116	111	95.7	5	2.21	1.80	157	142	3.3	2.6	16.7
Brothertown town, Calumet County.....	642	538	470	87.4	68	2.50	2.29	104	76	2.7	2.5	4.1
Brown Deer village, Milwaukee County.....	5,579	5,275	3,661	69.4	1,614	2.47	1.81	304	19	4.3	2.2	8.6
Browning town, Taylor County.....	384	334	283	84.7	51	2.71	2.73	50	31	2.3	1.7	5.5
Browns Lake CDP, Racine County.....	1,075	808	698	86.4	110	2.51	2.63	267	231	3.0	2.0	9.0
Brownsville village, Dodge County.....	233	221	183	82.8	38	2.69	2.32	12	0	3.9	1.6	13.6
Browntown village, Green County.....	116	109	89	81.7	20	2.51	2.85	7	1	3.5	2.2	9.1
Bruce village, Rusk County.....	419	371	247	66.6	124	2.22	1.86	48	3	5.0	1.2	12.1
Brule CDP, Douglas County.....	129	111	83	74.8	28	2.23	2.39	18	14	0.9	1.2	0.0
Brule town, Douglas County.....	363	277	228	82.3	49	2.32	2.53	86	72	2.4	1.7	5.6
Brunswick town, Eau Claire County.....	702	658	599	91.0	59	2.47	2.42	44	4	4.6	1.2	29.4
Brussels town, Door County.....	481	430	370	86.0	60	2.67	2.48	51	15	2.0	1.1	7.6
Buchanan town, Outagamie County.....	2,453	2,393	1,893	79.1	500	2.95	2.32	60	5	1.5	0.4	5.5
Buena Vista town, Portage County.....	489	453	417	92.1	36	2.62	2.89	36	22	1.7	0.9	10.0
Buena Vista town, Richland County.....	785	707	599	84.7	108	2.64	2.65	78	37	3.1	2.4	6.8

Table 12.

Housing Occupancy and Tenure: 2010—Con.

[For information on confidentiality protection, nonsampling error, and definitions, see Selected Appendixes at <www.census.gov/prod/cen2010/cph-1-a.pdf>]

State County Place and County Subdivision	Total housing units	Occupied housing units						Vacant housing units				
		Total	Owner occupied		Renter occupied	Average household size		Total	For seasonal, recrea- tional, or occasional use	Vacancy rate		
			Number	Percent of occupied housing units		Owner- occupied units	Renter- occupied units			Available housing	Home- owner	Rental
PLACE AND COUNTY SUBDIVISION—Con.												
Buffalo town, Buffalo County.....	316	285	258	90.5	27	2.49	2.30	31	17	0.3	0.4	0.0
Buffalo town, Marquette County.....	523	448	396	88.4	52	2.73	2.52	75	33	3.9	3.2	8.8
Buffalo City city, Buffalo County.....	577	464	428	92.2	36	2.20	2.25	113	83	3.7	2.9	11.6
Burke town, Dane County.....	1,301	1,244	1,039	83.5	205	2.67	2.25	57	4	3.0	1.7	9.2
Burlington city.....	4,529	4,240	2,415	57.0	1,825	2.67	2.10	289	21	4.4	2.4	7.0
Racine County (part).....	4,529	4,240	2,415	57.0	1,825	2.67	2.10	289	21	4.4	2.4	7.0
Walworth County (part).....	0	0	0	(X)	0	0.00	0.00	0	0	(X)	(X)	(X)
Burlington town, Racine County.....	2,984	2,506	2,165	86.4	341	2.61	2.48	478	376	2.7	2.0	6.6
Burnett CDP, Dodge County.....	111	105	83	79.0	22	2.70	1.45	6	0	2.8	2.4	4.3
Burnett town, Dodge County.....	379	357	304	85.2	53	2.62	2.04	22	3	1.9	1.6	3.6
Burns town, La Crosse County.....	415	370	323	87.3	47	2.62	2.13	45	23	2.6	0.9	13.0
Burnside town, Trempealeau County.....	209	194	158	81.4	36	2.68	2.42	15	8	1.0	1.3	0.0
Butler town, Clark County.....	60	41	36	87.8	5	2.22	3.20	19	14	2.4	0.0	16.7
Butler village, Waukesha County.....	925	895	491	54.9	404	2.33	1.73	30	3	1.9	0.4	3.6
Butte des Morts CDP, Winnebago County....	396	367	314	85.6	53	2.69	2.21	29	14	2.9	2.8	3.6
Butternut village, Ashland County.....	214	180	115	63.9	65	2.30	1.71	34	13	7.2	0.9	16.7
Byron town, Fond du Lac County.....	652	621	564	90.8	57	2.63	2.68	31	8	1.6	1.2	5.0
Byron town, Monroe County.....	592	519	386	74.4	133	2.61	2.44	73	32	2.6	1.3	6.3
Cable CDP, Bayfield County.....	136	110	74	67.3	36	1.95	1.72	26	15	5.1	7.5	0.0
Cable town, Bayfield County.....	778	412	336	81.6	76	2.04	1.80	366	314	5.4	5.1	6.7
Cadiz town, Green County.....	373	330	268	81.2	62	2.50	2.32	43	27	2.4	1.5	6.1
Cadott village, Chippewa County.....	649	605	380	62.8	225	2.39	2.20	44	3	3.8	1.0	8.1
Cady town, St. Croix County.....	343	317	282	89.0	35	2.54	2.74	26	10	1.2	0.7	5.4
Calamus town, Dodge County.....	438	411	336	81.8	75	2.51	2.72	27	5	1.9	0.6	7.4
Caledonia town, Columbia County.....	843	549	500	91.1	49	2.50	2.33	294	261	2.5	2.0	7.5
Caledonia village, Racine County.....	10,056	9,629	8,013	83.2	1,616	2.66	1.98	427	55	2.6	1.5	7.6
Caledonia town, Trempealeau County.....	369	342	312	91.2	30	2.71	2.43	27	8	1.4	0.6	9.1
Caledonia town, Waupaca County.....	700	614	562	91.5	52	2.54	2.46	86	68	1.9	1.4	7.1
Calumet town, Fond du Lac County.....	820	603	509	84.4	94	2.47	2.27	217	196	1.3	0.8	4.1
Cambria village, Columbia County.....	342	301	221	73.4	80	2.73	2.05	41	2	8.5	6.7	12.9
Cambridge village.....	654	615	432	70.2	183	2.57	1.89	39	7	3.6	2.9	5.2
Dane County (part).....	609	572	412	72.0	160	2.56	1.84	37	7	3.7	3.1	5.3
Jefferson County (part).....	45	43	20	46.5	23	2.90	2.22	2	0	2.3	0.0	4.2
Cameron village, Barron County.....	797	744	423	56.9	321	2.50	2.26	53	5	4.3	2.5	6.6
Cameron town, Wood County.....	219	207	175	84.5	32	2.48	2.41	12	0	3.2	2.2	8.6
Campbell town, La Crosse County.....	1,995	1,925	1,354	70.3	571	2.36	1.93	70	31	1.3	1.0	1.9
Campbellsport village, Fond du Lac County..	823	763	532	69.7	231	2.63	2.03	60	2	5.8	3.6	10.4
Camp Douglas village, Juneau County.....	264	244	177	72.5	67	2.45	2.49	20	3	3.1	3.2	2.9
Camp Lake CDP, Kenosha County.....	1,594	1,362	1,148	84.3	214	2.71	2.57	232	150	2.8	2.5	4.5
Canton town, Buffalo County.....	126	112	95	84.8	17	2.57	3.59	14	10	1.8	1.0	5.6
Carey town, Iron County.....	189	77	69	89.6	8	2.14	1.88	112	106	1.3	1.4	0.0
Carlton town, Kewaunee County.....	445	406	369	90.9	37	2.50	2.51	39	14	3.8	3.4	7.5
Caroline CDP, Shawano County.....	119	107	93	86.9	14	2.55	2.36	12	3	3.5	2.0	12.5
Carson town, Portage County.....	556	514	478	93.0	36	2.57	2.14	42	19	1.0	0.8	2.6
Cary town, Wood County.....	256	177	157	88.7	20	2.40	2.35	79	68	1.1	1.3	0.0
Cascade village, Sheboygan County.....	291	274	213	77.7	61	2.68	2.26	17	2	3.2	1.8	7.6
Casco village, Kewaunee County.....	247	230	166	72.2	64	2.67	2.19	17	2	4.6	2.4	9.9
Casco town, Kewaunee County.....	463	432	391	90.5	41	2.69	2.73	31	11	0.9	0.3	6.7
Casey town, Washburn County.....	785	168	156	92.9	12	2.06	2.58	617	602	5.1	3.7	20.0
Cashton village, Monroe County.....	497	448	341	76.1	107	2.60	2.03	49	4	5.1	1.2	15.6
Cassel town, Marathon County.....	341	322	296	91.9	26	2.86	2.46	19	4	1.5	1.7	0.0
Cassian town, Oneida County.....	1,204	445	413	92.8	32	2.24	1.81	759	718	5.3	1.7	35.3
Cassville village, Grant County.....	582	428	317	74.1	111	2.34	1.84	154	61	15.0	5.4	34.3
Cassville town, Grant County.....	218	175	157	89.7	18	2.39	2.22	43	21	4.9	2.5	21.7
Castle Rock town, Grant County.....	138	107	84	78.5	23	2.39	2.04	31	26	2.7	1.2	8.0
Caswell town, Forest County.....	156	43	39	90.7	4	2.18	1.50	113	109	4.4	4.9	0.0
Cataract CDP, Monroe County.....	78	72	60	83.3	12	2.45	2.67	6	0	3.9	4.7	0.0
Catawba village, Price County.....	78	60	53	88.3	7	1.83	1.86	18	8	7.7	5.4	22.2
Catawba town, Price County.....	236	108	101	93.5	7	2.50	2.29	128	126	0.9	1.0	0.0
Cato town, Manitowoc County.....	621	590	549	93.1	41	2.71	1.93	31	8	2.0	1.1	12.8
Cazenovia village.....	162	135	96	71.1	39	2.40	2.18	27	5	8.2	5.9	13.3
Richland County (part).....	159	133	94	70.7	39	2.40	2.18	26	5	7.6	5.1	13.3
Sauk County (part).....	3	2	2	100.0	0	2.00	0.00	1	0	33.3	33.3	(X)
Cecil village, Shawano County.....	328	262	164	62.6	98	2.34	1.91	66	38	6.4	5.2	8.3
Cedarburg city, Ozaukee County.....	4,916	4,691	3,139	66.9	1,552	2.68	1.78	225	21	2.8	1.3	5.7
Cedarburg town, Ozaukee County.....	2,127	2,055	1,969	95.8	86	2.81	2.74	72	17	1.2	1.2	1.1
Cedar Grove village, Sheboygan County.....	881	842	650	77.2	192	2.72	1.79	39	1	3.3	1.2	9.9
Cedar Lake town, Barron County.....	1,013	440	402	91.4	38	2.16	2.11	573	517	6.6	6.0	11.6
Cedar Rapids town, Rusk County.....	38	17	14	82.4	3	2.43	2.33	21	21	0.0	0.0	0.0
Center town, Outagamie County.....	1,304	1,277	1,201	94.0	76	2.69	2.32	27	2	0.6	0.5	2.6

Table 12.

Housing Occupancy and Tenure: 2010—Con.

[For information on confidentiality protection, nonsampling error, and definitions, see Selected Appendixes at <www.census.gov/prod/cen2010/cph-1-a.pdf>]

State County Place and County Subdivision	Total housing units	Occupied housing units						Vacant housing units				
		Total	Owner occupied		Renter occupied	Average household size		Total	For seasonal, recrea- tional, or occasional use	Vacancy rate		
			Number	Percent of occupied housing units		Owner- occupied units	Renter- occupied units			Available housing	Home- owner	Rental
PLACE AND COUNTY SUBDIVISION—Con.												
Center town, Rock County.....	436	418	365	87.3	53	2.59	2.25	18	4	2.3	1.6	7.0
Centerville town, Manitowoc County.....	283	252	227	90.1	25	2.61	2.08	31	20	1.9	0.9	10.7
Centuria village, Polk County.....	449	414	236	57.0	178	2.37	2.18	35	1	4.4	1.7	7.8
Chain O' Lakes CDP, Waupaca County.....	1,033	470	401	85.3	69	2.06	2.22	563	512	6.1	3.3	19.1
Charlestown town, Calumet County.....	319	296	272	91.9	24	2.65	2.29	23	1	2.3	1.8	7.7
Chase town, Oconto County.....	1,055	1,018	943	92.6	75	3.01	2.16	37	4	1.3	1.3	1.3
Chaseburg village, Vernon County.....	126	121	89	73.6	32	2.58	1.69	5	2	1.6	0.0	5.9
Chelsea CDP, Taylor County.....	51	43	38	88.4	5	2.47	3.80	8	1	2.3	2.6	0.0
Chelsea town, Taylor County.....	444	327	304	93.0	23	2.47	2.39	117	97	1.8	1.6	4.2
Chenequa village, Waukesha County.....	324	232	196	84.5	36	2.57	2.42	92	67	3.7	2.5	10.0
Chester town, Dodge County.....	264	254	223	87.8	31	2.69	2.84	10	1	1.5	0.9	6.1
Chetek city, Barron County.....	1,104	951	611	64.2	340	2.31	2.06	153	84	4.7	3.4	6.8
Chetek town, Barron County.....	1,247	739	668	90.4	71	2.24	2.08	508	452	3.6	3.4	4.8
Chicog town, Washburn County.....	578	124	114	91.9	10	1.89	1.90	454	444	3.1	3.4	0.0
Chief Lake CDP, Sawyer County.....	537	199	149	74.9	50	2.84	3.16	338	329	0.5	0.7	0.0
Chili CDP, Clark County.....	95	88	65	73.9	23	2.71	2.17	7	0	4.3	3.0	8.0
Chilton city, Calumet County.....	1,808	1,687	1,054	62.5	633	2.51	1.89	121	5	4.8	2.7	8.1
Chilton town, Calumet County.....	431	416	368	88.5	48	2.82	2.23	15	5	0.2	0.3	0.0
Chimney Rock town, Trempealeau County...	115	98	88	89.8	10	2.49	2.20	17	12	2.0	2.2	0.0
Chippewa town, Ashland County.....	333	152	141	92.8	11	2.44	2.73	181	169	3.8	3.4	8.3
Chippewa Falls city, Chippewa County.....	6,304	5,896	3,287	55.7	2,609	2.42	1.87	408	21	3.9	1.5	6.8
Christiana town, Dane County.....	497	478	389	81.4	89	2.57	2.66	19	5	1.4	0.5	5.3
Christiana town, Vernon County.....	383	348	302	86.8	46	2.75	2.20	35	23	1.1	0.7	4.2
Cicero town, Outagamie County.....	422	408	378	92.6	30	2.74	2.27	14	5	0.5	0.5	0.0
City Point town, Jackson County.....	257	89	70	78.7	19	2.11	1.79	168	150	4.3	5.4	0.0
Clam Falls town, Polk County.....	331	255	228	89.4	27	2.32	2.44	76	57	3.4	2.1	12.5
Clam Lake CDP, Ashland County.....	69	21	19	90.5	2	1.79	1.50	48	45	12.5	13.6	0.0
Clarno town, Green County.....	469	445	358	80.4	87	2.58	2.72	24	4	2.2	1.4	5.4
Clay Banks town, Door County.....	255	167	151	90.4	16	2.34	1.81	88	74	5.1	1.9	27.3
Clayton town, Crawford County.....	574	389	329	84.6	60	2.49	2.33	185	145	2.7	2.4	4.7
Clayton village, Polk County.....	225	208	116	55.8	92	2.84	2.63	17	2	5.0	4.1	6.1
Clayton town, Polk County.....	470	388	329	84.8	59	2.50	2.56	82	60	2.5	1.5	7.7
Clayton town, Winnebago County.....	1,488	1,438	1,331	92.6	107	2.78	2.40	50	12	1.3	1.3	0.9
Clear Creek town, Eau Claire County.....	307	294	268	91.2	26	2.78	2.92	13	3	0.7	0.4	3.7
Clearfield town, Juneau County.....	459	304	270	88.8	34	2.32	3.00	155	133	4.7	4.3	8.1
Clear Lake village, Polk County.....	502	459	314	68.4	145	2.37	2.21	43	9	4.4	2.8	7.6
Clear Lake town, Polk County.....	354	330	292	88.5	38	2.72	2.74	24	10	1.8	0.7	9.5
Cleveland town, Chippewa County.....	412	318	287	90.3	31	2.71	2.23	94	76	2.4	2.4	3.1
Cleveland town, Jackson County.....	250	190	166	87.4	24	2.61	1.96	60	42	1.0	1.2	0.0
Cleveland village, Manitowoc County.....	643	587	508	86.5	79	2.49	2.77	56	17	3.9	1.4	17.7
Cleveland town, Marathon County.....	578	530	487	91.9	43	2.84	2.42	48	31	1.5	1.2	4.4
Cleveland town, Taylor County.....	222	112	102	91.1	10	2.40	2.30	110	92	3.4	3.8	0.0
Clifton town, Grant County.....	133	118	102	86.4	16	3.18	3.81	15	4	3.2	2.8	5.6
Clifton town, Monroe County.....	256	198	175	88.4	23	3.61	2.52	58	36	2.4	0.6	14.3
Clifton town, Pierce County.....	754	700	662	94.6	38	2.85	3.29	54	38	1.4	0.6	13.6
Clinton town, Barron County.....	400	323	292	90.4	31	2.71	2.84	77	60	2.7	1.7	11.4
Clinton village, Rock County.....	872	801	505	63.0	296	2.80	2.20	71	4	5.3	3.1	8.9
Clinton town, Rock County.....	350	329	279	84.8	50	2.88	2.54	21	2	1.8	1.4	3.8
Clinton town, Vernon County.....	371	332	270	81.3	62	4.31	3.13	39	28	0.3	0.4	0.0
Clintonville city, Waupaca County.....	2,227	2,002	1,274	63.6	728	2.38	2.01	225	21	6.8	5.2	9.5
Clover town, Bayfield County.....	416	116	105	90.5	11	1.94	1.73	300	278	10.0	8.6	21.4
Cloverland town, Douglas County.....	139	86	77	89.5	9	2.55	1.56	53	38	9.5	9.4	10.0
Cloverland town, Vilas County.....	1,105	470	422	89.8	48	2.19	2.15	635	598	5.6	4.3	15.5
Clyde town, Iowa County.....	175	124	107	86.3	17	2.42	2.76	51	40	2.3	2.7	0.0
Clyman village, Dodge County.....	177	163	109	66.9	54	2.71	2.35	14	1	5.2	3.5	8.5
Clyman town, Dodge County.....	314	288	251	87.2	37	2.63	3.08	26	6	1.0	1.2	0.0
Cobb village, Iowa County.....	210	199	168	84.4	31	2.34	2.10	11	1	4.3	4.5	3.1
Cochrane village, Buffalo County.....	234	205	144	70.2	61	2.45	1.59	29	6	6.8	3.4	13.9
Colburn town, Adams County.....	218	109	94	86.2	15	2.10	1.73	109	100	5.2	6.0	0.0
Colburn town, Chippewa County.....	429	329	284	86.3	45	2.64	2.09	100	77	1.8	1.7	2.2
Colby city.....	757	714	475	66.5	239	2.56	2.26	43	2	3.6	1.5	7.7
Clark County (part).....	542	515	344	66.8	171	2.58	2.22	27	0	3.4	1.1	7.6
Marathon County (part).....	215	199	131	65.8	68	2.51	2.37	16	2	4.3	2.2	7.9
Colby town, Clark County.....	283	270	240	88.9	30	3.25	3.10	13	1	0.0	0.0	0.0
Cold Spring town, Jefferson County.....	294	281	244	86.8	37	2.64	2.11	13	2	1.1	1.2	0.0
Coleman village, Marinette County.....	343	315	217	68.9	98	2.40	2.08	28	3	4.8	1.8	10.9
Colfax village, Dunn County.....	524	478	336	70.3	142	2.36	2.14	46	4	5.5	2.3	12.1
Colfax town, Dunn County.....	448	422	376	89.1	46	2.78	3.09	26	9	1.9	1.3	6.1
Collins CDP, Manitowoc County.....	63	58	49	84.5	9	2.86	2.67	5	0	3.3	0.0	18.2
Coloma village, Waushara County.....	214	184	139	75.5	45	2.55	2.13	30	8	3.1	2.8	4.3
Coloma town, Waushara County.....	561	321	295	91.9	26	2.35	2.27	240	221	4.5	3.6	12.9

Table 12.
Housing Occupancy and Tenure: 2010—Con.

[For information on confidentiality protection, nonsampling error, and definitions, see Selected Appendixes at <www.census.gov/prod/cen2010/cph-1-a.pdf>]

State County Place and County Subdivision	Total housing units	Occupied housing units						Vacant housing units				
		Total	Owner occupied		Renter occupied	Average household size		Total	For seasonal, recrea- tional, or occasional use	Vacancy rate		
			Number	Percent of occupied housing units		Owner- occupied units	Renter- occupied units			Available housing	Home- owner	Rental
PLACE AND COUNTY SUBDIVISION—Con.												
Columbus city.....	2,287	2,123	1,384	65.2	739	2.57	1.88	164	6	5.1	3.1	8.6
Columbia County (part).....	2,287	2,123	1,384	65.2	739	2.57	1.88	164	6	5.1	3.1	8.6
Dodge County (part).....	0	0	0	(X)	0	0.00	0.00	0	0	(X)	(X)	(X)
Columbus town, Columbia County.....	250	237	181	76.4	56	2.57	2.14	13	4	2.5	1.6	5.1
Combined Locks village, Outagamie County.....	1,263	1,232	1,115	90.5	117	2.76	2.15	31	7	1.3	0.9	4.9
Commonwealth town, Florence County.....	378	173	156	90.2	17	2.31	2.24	205	187	4.9	3.7	13.6
Como CDP, Walworth County.....	1,631	1,069	850	79.5	219	2.51	2.29	562	449	7.5	7.1	9.1
Concord town, Jefferson County.....	848	810	729	90.0	81	2.57	2.42	38	4	2.2	2.0	3.5
Conover town, Vilas County.....	1,673	574	516	89.9	58	2.14	2.19	1,099	1,047	4.2	2.8	14.7
Conrath village, Rusk County.....	48	42	27	64.3	15	2.67	1.53	6	0	4.3	3.3	6.3
Cooks Valley town, Chippewa County.....	278	273	243	89.0	30	2.98	2.73	5	2	0.7	0.0	6.3
Coon town, Vernon County.....	322	285	253	88.8	32	2.58	2.31	37	19	2.4	1.2	11.1
Coon Valley village, Vernon County.....	348	324	260	80.2	64	2.47	1.72	24	4	2.1	1.5	4.5
Cooperstown town, Manitowoc County.....	520	498	461	92.6	37	2.61	2.43	22	5	1.0	0.6	5.1
Cornell city, Chippewa County.....	670	607	437	72.0	170	2.40	2.18	63	6	5.9	2.7	13.3
Corning town, Lincoln County.....	511	330	303	91.8	27	2.68	2.63	181	170	1.2	1.3	0.0
Cornucopia CDP, Bayfield County.....	150	56	46	82.1	10	1.83	1.40	94	78	20.0	2.1	56.5
Cottage Grove village, Dane County.....	2,289	2,210	1,561	70.6	649	3.03	2.26	79	5	2.9	1.4	6.2
Cottage Grove town, Dane County.....	1,495	1,463	1,362	93.1	101	2.66	2.54	32	4	0.9	0.7	4.7
Couderay village, Sawyer County.....	51	35	32	91.4	3	2.19	3.33	16	11	7.9	5.9	25.0
Couderay town, Sawyer County.....	267	161	83	51.6	78	2.49	2.49	106	93	3.6	4.5	2.5
Courtland town, Columbia County.....	205	193	165	85.5	28	2.70	2.86	12	3	0.5	0.6	0.0
Crandon city, Forest County.....	964	771	504	65.4	267	2.51	1.99	193	102	6.9	5.0	10.2
Crandon town, Forest County.....	456	268	226	84.3	42	2.46	2.21	188	163	2.9	2.2	6.7
Cranmoor town, Wood County.....	79	69	33	47.8	36	2.15	2.69	10	6	0.0	0.0	0.0
Crescent town, Oneida County.....	1,252	857	756	88.2	101	2.40	2.17	395	337	3.4	2.0	12.6
Crivitz village, Marinette County.....	533	452	244	54.0	208	2.24	1.74	81	22	7.9	3.9	12.2
Cross town, Buffalo County.....	165	142	119	83.8	23	2.80	1.91	23	15	2.1	0.8	8.0
Cross Plains village, Dane County.....	1,452	1,386	965	69.6	421	2.76	2.09	66	6	3.5	0.9	9.1
Cross Plains town, Dane County.....	613	581	520	89.5	61	2.61	2.44	32	8	2.2	2.1	3.2
Crystal town, Washburn County.....	215	111	106	95.5	5	2.42	2.00	104	91	6.7	7.0	0.0
Crystal Lake town, Barron County.....	474	315	282	89.5	33	2.41	2.12	159	130	1.2	1.0	2.7
Crystal Lake town, Marquette County.....	538	244	222	91.0	22	2.02	1.64	294	272	3.9	3.5	8.3
Cuba City city.....	899	847	607	71.7	240	2.57	1.83	52	6	2.8	2.4	3.9
Grant County (part).....	811	766	528	68.9	238	2.58	1.82	45	4	3.0	2.6	4.0
Lafayette County (part).....	88	81	79	97.5	2	2.57	3.00	7	2	1.2	1.2	0.0
Cudahy city, Milwaukee County.....	8,662	8,059	4,826	59.9	3,233	2.39	2.06	603	20	4.7	1.9	8.6
Cumberland city, Barron County.....	1,207	994	643	64.7	351	2.25	1.93	213	111	5.8	3.8	9.2
Cumberland town, Barron County.....	444	354	307	86.7	47	2.46	2.55	90	72	1.4	0.3	7.7
Curran town, Jackson County.....	183	136	111	81.6	25	2.55	2.40	47	36	1.4	0.0	7.4
Curtiss village, Clark County.....	82	76	51	67.1	25	2.76	3.00	6	0	2.6	3.8	0.0
Cutler town, Juneau County.....	314	142	117	82.4	25	2.26	2.48	172	152	5.9	3.3	16.7
Cylon town, St. Croix County.....	267	255	213	83.5	42	2.77	2.21	12	1	2.3	2.3	2.3
Dairyland town, Douglas County.....	329	83	74	89.2	9	2.18	2.56	246	238	4.6	5.1	0.0
Dakota town, Waushara County.....	714	496	412	83.1	84	2.43	2.68	218	174	5.3	2.6	16.8
Dale CDP, Outagamie County.....	216	202	181	89.6	21	2.69	1.95	14	0	5.6	2.7	25.0
Dale town, Outagamie County.....	1,023	982	911	92.8	71	2.80	2.48	41	4	3.1	1.8	16.5
Dallas village, Barron County.....	173	156	118	75.6	38	2.28	2.50	17	4	3.1	3.2	2.6
Dallas town, Barron County.....	236	218	176	80.7	42	2.63	2.64	18	11	1.8	1.1	4.5
Dalton CDP, Green Lake County.....	97	87	75	86.2	12	2.37	2.33	10	0	3.3	2.5	7.7
Danbury CDP, Burnett County.....	106	81	61	75.3	20	2.05	2.35	25	5	9.9	10.1	9.1
Dane village, Dane County.....	373	363	259	71.3	104	2.81	2.56	10	0	1.1	1.1	1.0
Dane town, Dane County.....	370	363	295	81.3	68	2.76	2.57	7	1	0.5	0.3	1.4
Daniels town, Burnett County.....	495	287	253	88.2	34	2.28	2.09	208	176	4.0	3.8	5.6
Darien village, Walworth County.....	611	549	364	66.3	185	2.88	2.88	62	6	5.7	3.4	9.7
Darien town, Walworth County.....	664	629	550	87.4	79	2.56	2.71	35	4	3.7	3.7	3.7
Darlington city, Lafayette County.....	1,082	994	652	65.6	342	2.39	2.32	88	11	5.3	5.1	5.8
Darlington town, Lafayette County.....	349	329	278	84.5	51	2.68	2.53	20	5	2.7	2.5	3.8
Day town, Marathon County.....	427	410	359	87.6	51	2.66	2.53	17	2	1.7	1.6	1.9
Dayton town, Richland County.....	345	278	234	84.2	44	2.44	2.55	67	45	2.1	2.1	2.2
Dayton town, Waupaca County.....	1,675	1,137	969	85.2	168	2.44	2.26	538	460	3.9	2.7	10.5
Decatur town, Green County.....	739	661	594	89.9	67	2.64	2.72	78	55	1.2	0.8	4.3
Deer Creek town, Outagamie County.....	275	242	221	91.3	21	2.58	2.81	33	18	3.5	1.3	22.2
Deer Creek town, Taylor County.....	282	267	225	84.3	42	2.91	2.71	15	5	1.8	1.3	4.5
Deerfield village, Dane County.....	911	884	680	76.9	204	2.73	2.26	27	0	2.2	1.6	4.2
Deerfield town, Dane County.....	565	544	483	88.8	61	2.73	2.43	21	4	1.3	1.4	0.0
Deerfield town, Waushara County.....	520	307	273	88.9	34	2.33	2.94	213	204	1.9	1.4	5.6
Deer Park village, St. Croix County.....	113	100	69	69.0	31	2.20	2.06	13	0	11.5	1.4	27.9
DeForest village, Dane County.....	3,499	3,400	2,432	71.5	968	2.79	2.23	99	5	1.9	1.1	3.8
Dekorra town, Columbia County.....	1,337	974	895	91.9	79	2.38	2.28	363	301	3.3	2.9	7.0
Delafield city, Waukesha County.....	2,974	2,776	1,935	69.7	841	2.56	1.96	198	88	3.0	1.3	6.5
Delafield town, Waukesha County.....	2,998	2,822	2,615	92.7	207	2.93	2.14	176	120	1.4	1.1	5.4

Table 12.

Housing Occupancy and Tenure: 2010—Con.

[For information on confidentiality protection, nonsampling error, and definitions, see Selected Appendixes at <www.census.gov/prod/cen2010/cph-1-a.pdf>]

State County Place and County Subdivision	Total housing units	Occupied housing units						Vacant housing units				
		Total	Owner occupied		Renter occupied	Average household size		Total	For seasonal, recrea- tional, or occasional use	Vacancy rate		
			Number	Percent of occupied housing units		Owner- occupied units	Renter- occupied units			Available housing	Home- owner	Rental
PLACE AND COUNTY SUBDIVISION—Con.												
Delavan city, Walworth County.....	3,500	3,189	1,760	55.2	1,429	2.76	2.46	311	33	6.7	5.1	8.6
Delavan town, Walworth County.....	3,838	2,156	1,717	79.6	439	2.43	2.49	1,682	1,473	6.4	5.8	8.4
Delavan Lake CDP, Walworth County.....	2,311	1,068	869	81.4	199	2.47	2.45	1,243	1,129	7.3	6.3	11.4
Dellona town, Sauk County.....	764	580	506	87.2	74	2.63	3.00	184	145	4.0	1.9	15.6
Dell Prairie town, Adams County.....	957	649	557	85.8	92	2.44	2.49	308	249	2.5	2.4	3.1
Delwood CDP, Adams County.....	950	283	246	86.9	37	1.99	1.97	667	618	9.3	9.2	9.8
Delmar town, Chippewa County.....	367	336	292	86.9	44	2.80	2.57	31	7	2.3	2.0	4.3
Delta town, Bayfield County.....	378	119	113	95.0	6	2.31	2.00	259	245	6.3	4.2	33.3
Delton town, Sauk County.....	1,098	924	770	83.3	154	2.57	2.60	174	109	5.2	2.2	18.1
Denmark village, Brown County.....	988	923	587	63.6	336	2.50	1.96	65	5	5.0	3.9	6.9
De Pere city, Brown County.....	9,742	9,254	5,943	64.2	3,311	2.60	2.00	488	36	3.5	1.9	6.2
De Soto village.....	176	129	114	88.4	15	2.17	2.67	47	35	1.5	0.0	11.8
Crawford County (part).....	61	46	43	93.5	3	2.33	2.67	15	8	2.1	0.0	25.0
Vernon County (part).....	115	83	71	85.5	12	2.07	2.67	32	27	1.2	0.0	7.7
Dewey town, Burnett County.....	345	201	176	87.6	25	2.53	2.84	144	124	4.3	2.2	16.7
Dewey town, Portage County.....	403	368	340	92.4	28	2.56	2.14	35	18	1.6	0.9	9.7
Dewey town, Rusk County.....	427	225	202	89.8	23	2.43	2.35	202	193	1.7	1.9	0.0
Dewhurst town, Clark County.....	401	154	121	78.6	33	2.07	2.21	247	230	6.1	5.4	8.3
Dexter town, Wood County.....	229	152	143	94.1	9	2.38	2.11	77	66	0.7	0.7	0.0
Diamond Bluff CDP, Pierce County.....	103	85	74	87.1	11	2.24	2.55	18	10	5.5	6.3	0.0
Diamond Bluff town, Pierce County.....	221	194	164	84.5	30	2.44	2.30	27	15	3.9	3.5	6.3
Diaperville CDP, Ashland County.....	24	22	21	95.5	1	3.05	6.00	2	0	0.0	0.0	0.0
Dickeyville village, Grant County.....	471	459	329	71.7	130	2.53	1.76	12	0	2.3	0.0	7.8
Dodge CDP, Trempealeau County.....	70	57	30	52.6	27	2.60	1.59	13	1	16.2	3.2	27.0
Dodge town, Trempealeau County.....	201	175	131	74.9	44	2.39	1.73	26	6	5.9	0.7	18.5
Dodgeville city, Iowa County.....	2,117	1,965	1,271	64.7	694	2.55	1.98	152	12	4.4	1.6	9.1
Dodgeville town, Iowa County.....	738	645	552	85.6	93	2.66	2.57	93	63	1.4	0.5	6.0
Dorchester village.....	383	355	246	69.3	109	2.64	2.08	28	0	5.6	2.4	12.1
Clark County (part).....	381	354	245	69.2	109	2.63	2.08	27	0	5.3	2.0	12.1
Marathon County (part).....	2	1	1	100.0	0	5.00	0.00	1	0	50.0	50.0	(X)
Doty town, Oconto County.....	700	146	138	94.5	8	1.78	1.75	554	542	5.2	1.4	42.9
Douglas town, Marquette County.....	424	315	258	81.9	57	2.34	2.12	109	83	3.9	3.7	4.9
Dousman village, Waukesha County.....	975	905	518	57.2	387	2.82	1.93	70	3	6.2	1.9	11.4
Dover town, Buffalo County.....	199	167	146	87.4	21	3.05	1.95	32	22	2.3	1.4	8.7
Dover town, Racine County.....	1,551	1,326	1,094	82.5	232	2.59	2.31	225	149	1.8	1.8	2.1
Dovre town, Barron County.....	344	309	269	87.1	40	2.72	2.90	35	13	1.6	1.1	4.7
Downing village, Dunn County.....	108	97	77	79.4	20	2.81	2.45	11	2	5.8	3.7	13.0
Downsville CDP, Dunn County.....	71	63	42	66.7	21	2.36	2.24	8	1	7.4	6.7	8.7
Doyle town, Barron County.....	215	186	169	90.9	17	2.44	2.35	29	19	1.1	0.6	5.6
Doylestown village, Columbia County.....	123	116	102	87.9	14	2.46	3.29	7	0	2.5	2.9	0.0
Drammen town, Eau Claire County.....	334	318	287	90.3	31	2.50	1.97	16	9	0.6	0.3	3.0
Draper town, Sawyer County.....	484	107	97	90.7	10	1.92	1.80	377	354	11.6	9.3	28.6
Dresser village, Polk County.....	382	361	258	71.5	103	2.59	2.20	21	3	2.2	1.9	2.8
Drummond CDP, Bayfield County.....	115	79	58	73.4	21	2.19	1.29	36	26	9.1	3.3	22.2
Drummond town, Bayfield County.....	693	224	188	83.9	36	2.11	1.67	469	438	7.8	4.5	21.3
Dunbar CDP, Marinette County.....	80	25	21	84.0	4	2.05	1.75	55	47	10.3	4.5	28.6
Dunbar town, Marinette County.....	883	258	189	73.3	69	2.38	2.67	625	604	4.1	2.6	7.9
Dunkirk town, Dane County.....	811	785	678	86.4	107	2.52	2.20	26	6	1.3	0.7	4.5
Dunn town, Dane County.....	2,291	2,062	1,836	89.0	226	2.39	2.35	229	169	1.7	1.4	3.4
Dunn town, Dunn County.....	643	598	486	81.3	112	2.55	2.38	45	8	2.9	1.0	10.4
Dupont town, Waupaca County.....	315	262	236	90.1	26	2.83	2.73	53	46	1.5	0.8	6.9
Durand city, Pepin County.....	906	838	543	64.8	295	2.39	1.84	68	3	5.0	3.0	8.4
Durand town, Pepin County.....	284	270	246	91.1	24	2.70	3.25	14	3	2.5	0.4	20.0
Dyckesville CDP.....	330	224	190	84.8	34	2.47	2.00	106	88	5.4	0.5	26.1
Brown County (part).....	186	127	114	89.8	13	2.54	2.23	59	53	1.5	0.9	7.1
Kewaunee County (part).....	144	97	76	78.4	21	2.38	1.86	47	35	10.2	0.0	34.4
Eagle town, Richland County.....	270	208	173	83.2	35	2.54	2.60	62	41	2.8	3.3	0.0
Eagle village, Waukesha County.....	704	684	605	88.5	79	2.91	2.38	20	0	2.3	2.4	1.2
Eagle town, Waukesha County.....	1,362	1,237	1,156	93.5	81	2.86	2.42	125	89	1.5	1.3	4.7
Eagle Lake CDP, Racine County.....	629	466	407	87.3	59	2.49	2.93	163	142	2.7	2.4	4.8
Eagle Point town, Chippewa County.....	1,345	1,211	1,090	90.0	121	2.57	2.04	134	94	1.5	1.2	4.7
Eagle River city, Vilas County.....	876	684	349	51.0	335	2.02	1.75	192	77	10.9	9.3	12.4
Eastman village, Crawford County.....	179	168	126	75.0	42	2.74	1.98	11	2	2.3	0.8	6.7
Eastman town, Crawford County.....	427	288	227	78.8	61	2.58	2.52	139	114	2.0	1.3	4.6
Easton town, Adams County.....	864	477	402	84.3	75	2.35	2.47	387	312	4.8	2.6	14.8
Easton town, Marathon County.....	446	426	406	95.3	20	2.63	2.15	20	5	1.4	1.2	4.8
East Troy village, Walworth County.....	1,866	1,737	1,128	64.9	609	2.68	1.99	129	10	5.4	2.3	10.6
East Troy town, Walworth County.....	1,914	1,547	1,376	88.9	171	2.60	2.53	367	317	1.7	1.4	3.9
Eaton town, Brown County.....	565	548	500	91.2	48	2.80	2.27	17	2	0.7	0.6	2.0
Eaton town, Clark County.....	253	220	197	89.5	23	3.30	2.70	33	15	1.3	1.5	0.0

Table 12.

Housing Occupancy and Tenure: 2010—Con.

[For information on confidentiality protection, nonsampling error, and definitions, see Selected Appendixes at <www.census.gov/prod/cen2010/cph-1-a.pdf>]

State County Place and County Subdivision	Total housing units	Occupied housing units						Vacant housing units				
		Total	Owner occupied		Renter occupied	Average household size		Total	For seasonal, recrea- tional, or occasional use	Vacancy rate		
			Number	Percent of occupied housing units		Owner- occupied units	Renter- occupied units			Available housing	Home- owner	Rental
PLACE AND COUNTY SUBDIVISION—Con.												
Eaton town, Manitowoc County.....	345	318	297	93.4	21	2.61	2.71	27	10	1.5	1.0	8.7
Eau Claire city.....	28,134	26,803	14,779	55.1	12,024	2.44	2.11	1,331	121	2.8	1.8	4.1
Chippewa County (part).....	764	732	533	72.8	199	2.53	3.17	32	3	2.1	1.5	3.9
Eau Claire County (part).....	27,370	26,071	14,246	54.6	11,825	2.43	2.09	1,299	118	2.9	1.8	4.1
Eau Galle town, Dunn County.....	357	315	267	84.8	48	2.36	2.63	42	16	3.4	2.2	9.4
Eau Galle town, St. Croix County.....	422	401	368	91.8	33	2.86	2.58	21	4	1.2	0.8	5.7
Eau Pleine town, Marathon County.....	308	298	270	90.6	28	2.62	2.36	10	2	1.0	0.7	3.4
Eau Pleine town, Portage County.....	456	369	314	85.1	55	2.45	2.51	87	64	2.4	0.6	11.3
Eden village, Fond du Lac County.....	360	337	285	84.6	52	2.64	2.35	23	0	4.8	4.0	8.8
Eden town, Fond du Lac County.....	403	384	337	87.8	47	2.64	2.85	19	4	2.3	1.7	6.0
Eden town, Iowa County.....	151	136	118	86.8	18	2.62	2.56	15	9	2.2	1.7	5.3
Edgar village, Marathon County.....	635	597	443	74.2	154	2.64	2.02	38	0	4.8	1.3	13.5
Edgerton city.....	2,410	2,227	1,444	64.8	783	2.60	2.10	183	11	5.5	3.0	9.7
Dane County (part).....	33	32	25	78.1	7	2.76	4.00	1	0	0.0	0.0	0.0
Rock County (part).....	2,377	2,195	1,419	64.6	776	2.60	2.09	182	11	5.6	3.1	9.8
Edgewater town, Sawyer County.....	839	244	221	90.6	23	2.14	1.96	595	543	10.1	3.0	47.7
Edmund CDP, Iowa County.....	65	65	40	61.5	25	2.53	2.88	0	0	0.0	0.0	0.0
Edson town, Chippewa County.....	404	376	325	86.4	51	3.02	2.10	28	13	0.5	0.3	1.9
Egg Harbor village, Door County.....	727	109	82	75.2	27	1.85	1.81	618	559	22.4	11.7	42.9
Egg Harbor town, Door County.....	1,795	589	497	84.4	92	2.30	2.16	1,206	1,077	6.1	3.5	18.1
Eileen town, Bayfield County.....	308	278	247	88.8	31	2.48	2.19	30	8	2.8	0.4	17.9
Eisenstein town, Price County.....	565	294	270	91.8	24	2.13	2.29	271	243	3.0	2.5	7.7
Eland village, Shawano County.....	93	86	75	87.2	11	2.40	2.00	7	6	0.0	0.0	0.0
Elba town, Dodge County.....	423	396	344	86.9	52	2.49	2.65	27	8	1.7	0.9	7.1
Elcho CDP, Langlade County.....	199	161	110	68.3	51	2.22	1.86	38	17	6.4	1.8	14.8
Elcho town, Langlade County.....	1,512	579	470	81.2	109	2.11	2.20	933	880	4.4	3.1	9.8
Elderon village, Marathon County.....	83	80	53	66.3	27	2.06	2.59	3	0	3.6	1.9	6.9
Elderon town, Marathon County.....	301	245	215	87.8	30	2.53	2.07	56	43	0.8	0.5	3.2
Eldorado town, Fond du Lac County.....	566	539	498	92.4	41	2.72	2.63	27	2	1.3	0.8	6.4
Eleva village, Trempealeau County.....	305	292	199	68.2	93	2.45	1.97	13	1	0.7	0.5	1.1
Elk town, Price County.....	1,026	458	410	89.5	48	2.20	1.79	568	491	11.0	2.1	50.0
Elk Grove town, Lafayette County.....	176	166	137	82.5	29	3.39	2.72	10	2	0.0	0.0	0.0
Elkhart Lake village, Sheboygan County.....	706	457	349	76.4	108	2.23	1.73	249	186	10.7	3.3	28.5
Elkhorn city, Walworth County.....	4,043	3,801	2,234	58.8	1,567	2.78	2.19	242	17	4.6	2.4	7.5
Elk Mound village, Dunn County.....	358	334	199	59.6	135	2.81	2.36	24	0	4.0	2.4	6.2
Elk Mound town, Dunn County.....	636	589	490	83.2	99	3.14	2.42	47	4	5.1	5.8	2.0
Ellenboro town, Grant County.....	208	193	163	84.5	30	2.67	3.00	15	5	3.0	3.0	3.2
Ellington town, Outagamie County.....	1,052	984	912	92.7	72	2.83	2.51	68	36	1.8	1.0	11.1
Ellison Bay CDP, Door County.....	321	87	75	86.2	12	1.91	1.83	234	207	12.0	12.8	7.1
Ellsworth village, Pierce County.....	1,434	1,331	878	66.0	453	2.54	2.08	103	3	4.4	2.2	8.3
Ellsworth town, Pierce County.....	454	434	394	90.8	40	2.67	2.38	20	4	1.1	1.0	2.4
Elm Grove village, Waukesha County.....	2,513	2,326	2,156	92.7	170	2.52	2.11	187	71	3.2	3.0	5.5
Elmwood village, Pierce County.....	379	343	245	71.4	98	2.38	2.05	36	3	7.5	2.8	17.6
Elmwood Park village, Racine County.....	203	197	193	98.0	4	2.54	1.75	6	2	1.5	1.5	0.0
El Paso town, Pierce County.....	284	253	220	87.0	33	2.66	2.91	31	10	1.9	2.2	0.0
Elroy city, Juneau County.....	680	590	381	64.6	209	2.40	2.17	90	7	8.1	5.6	12.4
Embarrass village, Waupaca County.....	151	144	112	77.8	32	2.50	1.91	7	0	3.3	1.7	8.6
Emerald CDP, St. Croix County.....	67	63	47	74.6	16	2.28	3.38	4	0	6.0	2.1	15.8
Emerald town, St. Croix County.....	315	303	270	89.1	33	2.70	3.79	12	4	1.6	1.5	2.9
Emery town, Price County.....	262	120	114	95.0	6	2.50	2.00	142	130	2.4	2.5	0.0
Emmet town, Dodge County.....	519	488	420	86.1	68	2.65	2.75	31	6	2.4	2.1	4.2
Emmet town, Marathon County.....	347	324	295	91.0	29	2.86	2.79	23	14	0.0	0.0	0.0
Empire town, Fond du Lac County.....	1,109	1,059	1,004	94.8	55	2.65	2.55	50	19	1.4	1.3	3.5
Endeavor village, Marquette County.....	189	175	139	79.4	36	2.71	2.53	14	6	3.8	4.1	2.7
Enterprise town, Oneida County.....	460	146	121	82.9	25	2.17	2.12	314	299	5.2	6.2	0.0
Ephraim village, Door County.....	654	138	119	86.2	19	2.03	2.47	516	489	12.6	7.8	33.3
Erin town, Washington County.....	1,485	1,405	1,331	94.7	74	2.66	2.61	80	46	0.9	0.6	6.3
Erin Prairie town, St. Croix County.....	267	258	218	84.5	40	2.63	2.85	9	3	0.8	0.9	0.0
Estella town, Chippewa County.....	209	167	143	85.6	24	2.55	2.83	42	26	2.9	2.1	7.7
Ettrick village, Trempealeau County.....	256	231	154	66.7	77	2.42	1.97	25	0	8.0	1.3	18.9
Ettrick town, Trempealeau County.....	555	509	449	88.2	60	2.48	2.07	46	20	1.4	1.3	1.6
Eureka town, Polk County.....	756	642	581	90.5	61	2.57	2.54	114	80	2.0	1.2	9.0
Eureka CDP, Winnebago County.....	110	94	81	86.2	13	2.31	2.54	16	7	3.1	1.2	13.3
Evansville city, Rock County.....	2,067	1,942	1,323	68.1	619	2.76	2.06	125	6	4.7	2.5	8.9
Evergreen town, Langlade County.....	281	209	182	87.1	27	2.43	1.93	72	60	0.9	1.1	0.0
Evergreen town, Washburn County.....	664	463	413	89.2	50	2.42	2.46	201	159	2.9	1.7	11.9
Excelsior town, Sauk County.....	671	606	546	90.1	60	2.58	2.62	65	32	2.6	2.7	1.6
Exeland village, Sawyer County.....	111	82	58	70.7	24	2.43	2.29	29	10	17.8	13.2	27.3
Exeter town, Green County.....	745	720	622	86.4	98	2.86	2.52	25	7	1.6	1.1	4.9
Fairbanks town, Shawano County.....	292	234	214	91.5	20	2.69	2.00	58	49	2.1	2.3	0.0

Table 12.

Housing Occupancy and Tenure: 2010—Con.

[For information on confidentiality protection, nonsampling error, and definitions, see Selected Appendixes at <www.census.gov/prod/cen2010/cph-1-a.pdf>]

State County Place and County Subdivision	Total housing units	Occupied housing units						Vacant housing units				
		Total	Owner occupied		Renter occupied	Average household size		Total	For seasonal, recreational, or occasional use	Vacancy rate		
			Number	Percent of occupied housing units		Owner- occupied units	Renter- occupied units			Available housing	Home- owner	Rental
PLACE AND COUNTY SUBDIVISION—Con.												
Fairchild village, Eau Claire County.....	275	227	155	68.3	72	2.57	2.10	48	13	7.7	4.3	14.3
Fairchild town, Eau Claire County.....	197	120	111	92.5	9	2.87	2.67	77	64	3.2	1.8	18.2
Fairfield town, Sauk County.....	462	424	356	84.0	68	2.55	2.50	38	22	1.4	0.8	4.2
Fairwater village, Fond du Lac County.....	160	152	119	78.3	33	2.45	2.42	8	1	0.6	0.8	0.0
Fall Creek village, Eau Claire County.....	553	517	381	73.7	136	2.62	1.95	36	1	4.8	2.5	10.5
Fall River village, Columbia County.....	671	617	418	67.7	199	2.83	2.65	54	2	6.9	6.9	7.0
Farmington town, Jefferson County.....	556	521	458	87.9	63	2.65	2.63	35	1	1.7	0.6	8.6
Farmington town, La Crosse County.....	877	796	700	87.9	96	2.65	2.17	81	36	2.0	2.1	1.0
Farmington town, Polk County.....	694	652	584	89.6	68	2.80	2.78	42	16	1.5	1.2	4.2
Farmington town, Washington County.....	1,543	1,462	1,375	94.0	87	2.76	2.52	81	47	1.5	1.4	2.2
Farmington town, Waupaca County.....	1,814	1,368	1,133	82.8	235	2.39	2.27	446	348	4.6	3.2	10.6
Fayette town, Lafayette County.....	170	142	124	87.3	18	2.65	2.67	28	17	5.3	2.4	21.7
Fence town, Florence County.....	445	90	79	87.8	11	2.14	2.09	355	346	4.2	4.8	0.0
Fennimore city, Grant County.....	1,145	1,053	720	68.4	333	2.43	2.06	92	8	6.3	2.8	13.1
Fennimore town, Grant County.....	234	213	168	78.9	45	2.86	2.93	21	8	2.3	0.6	8.2
Fenwood village, Marathon County.....	67	64	57	89.1	7	2.44	1.86	3	0	1.5	1.7	0.0
Fern town, Florence County.....	373	73	63	86.3	10	2.21	2.00	300	294	2.7	1.6	9.1
Ferryville village, Crawford County.....	165	94	74	78.7	20	2.00	1.40	71	56	6.9	1.3	23.1
Fifield town, Price County.....	990	432	361	83.6	71	2.12	1.92	558	524	3.8	3.5	5.3
Finley town, Juneau County.....	126	40	36	90.0	4	2.44	2.25	86	82	0.0	0.0	0.0
Fitchburg city, Dane County.....	10,668	9,955	5,281	53.0	4,674	2.57	2.33	713	55	5.5	2.7	8.4
Flambeau town, Price County.....	575	208	188	90.4	20	2.40	1.90	367	342	2.8	1.6	13.0
Flambeau town, Rusk County.....	478	402	341	84.8	61	2.61	2.77	76	54	1.7	1.4	3.2
Florence CDP, Florence County.....	334	256	145	56.6	111	2.37	1.74	78	23	11.9	4.6	19.9
Florence town, Florence County.....	1,892	902	742	82.3	160	2.24	1.78	990	895	5.9	2.9	17.8
Fond du Lac city, Fond du Lac County.....	19,181	17,942	10,682	59.5	7,260	2.45	2.03	1,239	62	4.7	2.4	7.8
Fond du Lac town, Fond du Lac County.....	1,239	1,167	1,060	90.8	107	2.60	2.35	72	24	3.0	2.5	7.7
Fontana-on-Geneva Lake village, Walworth County.....	2,308	732	632	86.3	100	2.30	2.20	1,576	1,538	2.8	1.9	8.2
Footville village, Rock County.....	326	299	219	73.2	80	2.47	2.61	27	1	6.0	1.3	16.7
Ford town, Taylor County.....	136	106	99	93.4	7	2.55	2.29	30	25	1.9	1.0	12.5
Forest town, Fond du Lac County.....	436	404	362	89.6	42	2.71	2.38	32	4	2.9	1.6	12.2
Forest town, Richland County.....	201	137	121	88.3	16	2.54	2.00	64	48	3.5	2.4	11.1
Forest town, St. Croix County.....	259	243	209	86.0	34	2.59	2.59	16	7	1.6	1.4	2.9
Forest town, Vernon County.....	301	230	196	85.2	34	2.85	2.24	71	56	2.1	1.5	5.6
Forest Junction CDP, Calumet County.....	259	239	194	81.2	45	2.74	1.87	20	2	3.6	3.4	4.3
Forestville village, Door County.....	206	183	147	80.3	36	2.46	1.89	23	4	4.7	3.9	7.5
Forestville town, Door County.....	486	426	380	89.2	46	2.57	2.61	60	21	2.5	1.5	9.8
Fort Atkinson city, Jefferson County.....	5,429	5,125	3,226	62.9	1,899	2.50	2.14	304	31	3.6	2.5	5.4
Fort Winnebago town, Columbia County.....	372	344	318	92.4	26	2.44	1.92	28	13	1.7	1.5	3.7
Foster town, Clark County.....	171	47	43	91.5	4	2.07	1.50	124	123	0.0	0.0	0.0
Fountain town, Juneau County.....	260	231	198	85.7	33	2.51	1.79	29	22	1.7	2.0	0.0
Fountain City city, Buffalo County.....	467	410	265	64.6	145	2.30	1.72	57	4	9.6	3.2	19.4
Fountain Prairie town, Columbia County.....	375	340	296	87.1	44	2.60	2.68	35	19	2.3	2.0	4.3
Fox Lake city, Dodge County.....	801	663	462	69.7	201	2.38	2.06	138	52	9.6	3.9	20.4
Fox Lake town, Dodge County.....	902	503	423	84.1	80	2.23	2.10	399	361	5.6	2.5	19.0
Fox Point village, Milwaukee County.....	2,928	2,747	2,287	83.3	460	2.52	1.57	181	37	3.1	1.9	8.6
Francis Creek village, Manitowoc County.....	296	277	214	77.3	63	2.62	1.73	19	4	2.8	1.8	5.8
Frankfort town, Marathon County.....	249	242	226	93.4	16	2.79	2.50	7	0	0.8	0.9	0.0
Frankfort town, Pepin County.....	190	139	118	84.9	21	2.52	2.19	51	37	4.1	2.5	12.5
Franklin town, Jackson County.....	222	169	150	88.8	19	2.72	2.11	53	48	0.6	0.7	0.0
Franklin town, Kewaunee County.....	417	379	354	93.4	25	2.62	2.28	38	13	2.1	1.4	10.7
Franklin town, Manitowoc County.....	537	506	466	92.1	40	2.50	2.45	31	8	1.6	0.9	9.1
Franklin city, Milwaukee County.....	14,356	13,642	10,485	76.9	3,157	2.62	1.88	714	73	3.1	1.8	7.1
Franklin town, Sauk County.....	282	248	211	85.1	37	2.68	2.35	34	18	2.3	1.8	5.1
Franklin town, Vernon County.....	470	390	330	84.6	60	3.01	2.43	80	41	2.0	2.4	0.0
Franks Field CDP, Ashland County.....	68	66	44	66.7	22	2.32	2.36	2	0	1.5	0.0	4.2
Franzen town, Marathon County.....	256	219	180	82.2	39	2.60	2.82	37	29	0.9	0.6	2.5
Frederic village, Polk County.....	567	496	314	63.3	182	2.36	1.81	71	5	7.7	1.9	16.5
Fredonia village, Ozaukee County.....	873	827	587	71.0	240	2.74	2.25	46	3	4.2	1.7	9.8
Fredonia town, Ozaukee County.....	840	807	731	90.6	76	2.72	2.38	33	8	1.9	0.9	10.6
Freedom town, Forest County.....	482	151	123	81.5	28	2.28	2.29	331	315	4.4	5.3	0.0
Freedom town, Outagamie County.....	2,178	2,124	1,829	86.1	295	2.85	2.13	54	3	1.9	1.3	5.8
Freedom town, Sauk County.....	225	173	148	85.5	25	2.51	3.00	52	42	3.3	3.2	3.8
Freeman town, Crawford County.....	573	312	268	85.9	44	2.21	2.16	261	211	6.2	5.2	11.8
Fremont town, Clark County.....	456	418	349	83.5	69	3.10	2.64	38	9	3.0	1.9	8.0
Fremont village, Waupaca County.....	408	305	243	79.7	62	2.30	1.92	103	59	9.6	6.1	20.7
Fremont town, Waupaca County.....	317	259	235	90.7	24	2.30	2.38	58	39	5.1	4.5	11.1
French Island CDP, La Crosse County.....	1,941	1,874	1,305	69.6	569	2.37	1.93	67	30	1.2	1.0	1.7
Friendship village, Adams County.....	323	256	163	63.7	93	2.25	2.37	67	24	7.5	5.2	11.3
Friendship town, Fond du Lac County.....	1,242	1,126	1,017	90.3	109	2.38	2.38	116	45	3.8	2.4	15.0
Friesland village, Columbia County.....	141	131	106	80.9	25	2.71	2.76	10	1	2.2	0.9	7.1
Frog Creek town, Washburn County.....	102	59	51	86.4	8	2.12	2.75	43	35	4.8	1.9	20.0

Table 12.

Housing Occupancy and Tenure: 2010—Con.

[For information on confidentiality protection, nonsampling error, and definitions, see Selected Appendixes at <www.census.gov/prod/cen2010/cph-1-a.pdf>]

State County Place and County Subdivision	Total housing units	Occupied housing units						Vacant housing units				
		Total	Owner occupied		Renter occupied	Average household size		Total	For seasonal, recrea- tional, or occasional use	Vacancy rate		
			Number	Percent of occupied housing units		Owner- occupied units	Renter- occupied units			Available housing	Home- owner	Rental
PLACE AND COUNTY SUBDIVISION—Con.												
Fulton town, Rock County.....	1,537	1,281	1,131	88.3	150	2.55	2.43	256	176	2.9	2.3	6.8
Gale town, Trempealeau County.....	694	648	550	84.9	98	2.64	2.43	46	17	2.0	1.3	5.8
Galesville city, Trempealeau County.....	694	635	416	65.5	219	2.42	1.94	59	5	4.6	0.9	10.9
Garden Valley town, Jackson County.....	195	154	136	88.3	18	2.79	2.39	41	29	0.6	0.0	5.3
Gardner town, Door County.....	1,137	520	466	89.6	54	2.31	2.17	617	564	4.2	2.9	13.4
Garfield town, Jackson County.....	322	248	218	87.9	30	2.57	2.57	74	58	0.4	0.5	0.0
Garfield town, Polk County.....	933	622	527	84.7	95	2.70	2.81	311	273	3.5	2.4	9.5
Gays Mills village, Crawford County.....	270	226	171	75.7	55	2.23	1.98	44	18	3.4	1.2	9.7
Genesee town, Waukesha County.....	2,736	2,659	2,473	93.0	186	2.78	2.45	77	20	1.0	0.9	2.6
Geneva town, Walworth County.....	3,458	2,067	1,672	80.9	395	2.43	2.30	1,391	1,170	7.0	5.7	12.3
Genoa village, Vernon County.....	120	110	92	83.6	18	2.41	1.72	10	5	2.7	1.1	10.0
Genoa town, Vernon County.....	401	307	280	91.2	27	2.61	2.15	94	66	2.8	1.4	15.6
Genoa City village.....	1,178	1,072	853	79.6	219	2.90	2.48	106	28	5.3	5.1	6.0
Kenosha County (part).....	2	2	1	50.0	1	2.00	4.00	0	0	0.0	0.0	0.0
Walworth County (part).....	1,176	1,070	852	79.6	218	2.90	2.47	106	28	5.3	5.1	6.0
Georgetown town, Polk County.....	1,337	429	379	88.3	50	2.22	2.70	908	860	7.5	7.9	3.8
Georgetown town, Price County.....	143	68	64	94.1	4	2.53	2.25	75	68	2.8	1.5	16.7
Germania town, Shawano County.....	171	145	134	92.4	11	2.37	1.36	26	18	2.0	1.5	8.3
Germantown town, Juneau County.....	1,731	678	589	86.9	89	2.16	2.22	1,053	967	8.1	8.4	6.3
Germantown village, Washington County.....	8,092	7,766	6,128	78.9	1,638	2.67	1.99	326	45	2.7	1.0	8.6
Germantown town, Washington County.....	92	91	82	90.1	9	2.79	2.78	1	1	0.0	0.0	0.0
Gibbsville CDP, Sheboygan County.....	180	169	151	89.3	18	3.01	3.22	11	1	1.7	0.7	9.5
Gibraltar town, Door County.....	1,597	473	397	83.9	76	2.11	2.39	1,124	997	15.6	4.3	47.0
Gibson town, Manitowoc County.....	577	529	477	90.2	52	2.55	2.31	48	21	2.2	1.4	8.8
Gillett city, Oconto County.....	656	592	385	65.0	207	2.38	2.11	64	7	6.2	3.2	11.2
Gillett town, Oconto County.....	454	409	365	89.2	44	2.54	2.64	45	27	1.9	1.3	6.4
Gilman town, Pierce County.....	398	365	330	90.4	35	2.64	2.54	33	13	2.1	1.2	10.3
Gilman village, Taylor County.....	218	187	134	71.7	53	2.17	1.77	31	7	9.6	6.9	15.6
Gilmanton town, Buffalo County.....	190	164	129	78.7	35	2.62	2.51	26	11	2.4	0.8	7.9
Gingles town, Ashland County.....	328	297	268	90.2	29	2.69	1.97	31	22	1.3	1.5	0.0
Glenbeulah village, Sheboygan County.....	204	194	164	84.5	30	2.48	1.90	10	1	2.5	3.0	0.0
Glencoe town, Buffalo County.....	208	184	159	86.4	25	2.61	2.80	24	9	3.6	0.6	19.4
Glendale city, Milwaukee County.....	6,191	5,815	4,205	72.3	1,610	2.28	1.80	376	73	3.3	1.9	7.0
Glendale town, Monroe County.....	287	250	224	89.6	26	2.64	2.88	37	24	1.2	0.0	10.3
Glen Flora village, Rusk County.....	47	41	26	63.4	15	2.35	1.87	6	0	8.9	3.7	16.7
Glen Haven CDP, Grant County.....	62	39	33	84.6	6	1.97	1.33	23	15	9.3	8.3	14.3
Glen Haven town, Grant County.....	200	168	135	80.4	33	2.61	1.97	32	19	2.3	2.2	2.9
Glenmore town, Brown County.....	418	405	366	90.4	39	2.81	2.74	13	1	1.5	0.3	11.1
Glenwood town, St. Croix County.....	307	288	260	90.3	28	2.71	2.86	19	5	1.0	0.0	9.4
Glenwood City city, St. Croix County.....	561	509	338	66.4	171	2.47	2.15	52	7	6.4	3.4	11.7
Glidden CDP, Ashland County.....	315	242	171	70.7	71	2.15	1.97	73	38	9.0	3.4	20.0
Goetz town, Chippewa County.....	294	281	242	86.1	39	2.70	2.79	13	5	0.7	0.8	0.0
Goodman CDP, Marinette County.....	205	134	89	66.4	45	2.21	1.64	71	42	12.4	3.3	26.2
Goodman town, Marinette County.....	840	310	244	78.7	66	2.06	1.77	530	468	9.1	4.3	23.3
Goodrich town, Taylor County.....	243	188	171	91.0	17	2.77	2.12	55	43	3.1	1.7	15.0
Gordon town, Ashland County.....	444	143	125	87.4	18	2.03	1.61	301	271	8.3	7.4	14.3
Gordon CDP, Douglas County.....	114	79	53	67.1	26	2.36	1.96	35	19	5.7	6.9	3.3
Gordon town, Douglas County.....	878	309	258	83.5	51	2.08	1.94	569	532	6.3	6.8	3.6
Gotham CDP, Richland County.....	90	75	52	69.3	23	2.48	2.70	15	2	6.2	8.6	0.0
Grafton village, Ozaukee County.....	5,125	4,863	3,301	67.9	1,562	2.56	1.93	262	32	3.6	1.5	7.8
Grafton town, Ozaukee County.....	1,711	1,612	1,421	88.2	191	2.57	2.10	99	22	2.8	1.9	9.0
Grand Chute town, Outagamie County.....	9,932	9,378	4,702	50.1	4,676	2.54	1.87	554	39	4.0	1.9	6.0
Grand Marsh CDP, Adams County.....	53	46	39	84.8	7	2.59	3.71	7	4	0.0	0.0	0.0
Grand Rapids town, Wood County.....	3,075	2,978	2,756	92.5	222	2.58	2.35	97	28	1.2	1.1	1.8
Grand View CDP, Bayfield County.....	87	70	53	75.7	17	2.42	2.06	17	13	4.1	3.6	5.6
Grandview town, Bayfield County.....	587	221	196	88.7	25	2.13	2.00	366	341	7.9	7.1	13.8
Grant town, Clark County.....	377	328	287	87.5	41	2.86	2.32	49	15	2.1	1.0	8.5
Grant town, Dunn County.....	173	148	132	89.2	16	2.64	2.31	25	12	3.3	2.9	5.9
Grant town, Monroe County.....	235	199	182	91.5	17	2.40	2.71	36	30	0.0	0.0	0.0
Grant town, Portage County.....	798	758	694	91.6	64	2.53	2.34	40	17	0.8	0.4	4.3
Grant town, Rusk County.....	365	311	273	87.8	38	2.66	2.29	54	31	1.2	1.1	2.5
Grant town, Shawano County.....	448	364	324	89.0	40	2.73	2.68	84	66	1.8	1.5	4.7
Grantville village, Clark County.....	165	151	124	82.1	27	2.36	2.11	14	3	5.0	2.4	15.6
Grantsburg village, Burnett County.....	636	567	365	64.4	202	2.37	2.10	69	14	5.5	4.7	6.9
Grantsburg town, Burnett County.....	589	447	405	90.6	42	2.51	2.83	142	103	3.9	3.1	10.4
Gratiot village, Lafayette County.....	108	97	74	76.3	23	2.47	2.30	11	2	5.7	5.0	7.7
Gratiot town, Lafayette County.....	261	215	179	83.3	36	2.58	2.31	46	22	3.0	2.5	5.3
Green Bay city, Brown County.....	45,241	42,244	23,770	56.3	18,474	2.52	2.22	2,997	170	4.7	2.4	7.4
Green Bay town, Brown County.....	863	771	679	88.1	92	2.68	2.32	92	70	0.9	0.6	3.2
Greenbush CDP, Sheboygan County.....	62	56	48	85.7	8	2.67	4.25	6	1	1.7	2.0	0.0

Table 12.

Housing Occupancy and Tenure: 2010—Con.

[For information on confidentiality protection, nonsampling error, and definitions, see Selected Appendixes at <www.census.gov/prod/cen2010/cph-1-a.pdf>]

State County Place and County Subdivision	Total housing units	Occupied housing units						Vacant housing units				
		Total	Owner occupied		Renter occupied	Average household size		Total	For seasonal, recreational, or occasional use	Vacancy rate		
			Number	Percent of occupied housing units		Owner- occupied units	Renter- occupied units			Available housing	Home- owner	Rental
PLACE AND COUNTY SUBDIVISION—Con.												
Greenbush town, Sheboygan County.....	594	568	518	91.2	50	2.66	3.16	26	3	1.4	1.5	0.0
Greendale village, Milwaukee County.....	6,294	6,075	4,117	67.8	1,958	2.46	1.98	219	31	2.2	1.0	4.7
Greenfield town, La Crosse County.....	776	727	675	92.8	52	2.76	2.29	49	10	2.3	1.9	7.1
Greenfield city, Milwaukee County.....	17,790	16,860	9,890	58.7	6,970	2.35	1.81	930	51	3.9	1.4	7.1
Greenfield town, Monroe County.....	326	281	233	82.9	48	2.64	1.92	45	40	0.4	0.0	2.0
Greenfield town, Sauk County.....	405	362	312	86.2	50	2.56	2.64	43	19	2.1	1.3	7.3
Green Grove town, Clark County.....	248	229	202	88.2	27	3.34	3.04	19	7	1.3	0.5	6.9
Green Lake city, Green Lake County.....	766	491	313	63.7	178	2.04	1.60	275	215	8.3	6.0	12.2
Green Lake town, Green Lake County.....	1,079	521	455	87.3	66	2.18	2.39	558	511	5.8	5.2	9.6
Greenleaf CDP, Brown County.....	261	245	183	74.7	62	2.53	2.32	16	1	5.4	3.7	10.1
Green Valley town, Marathon County.....	315	218	200	91.7	18	2.49	2.39	97	89	1.8	1.5	5.3
Green Valley CDP, Shawano County.....	53	41	30	73.2	11	2.97	4.00	12	3	0.0	0.0	0.0
Green Valley town, Shawano County.....	462	405	360	88.9	45	2.66	2.62	57	17	2.6	1.9	8.2
Greenville town, Outagamie County.....	3,722	3,631	3,219	88.7	412	2.86	2.58	91	10	1.4	1.0	4.2
Greenwood city, Clark County.....	520	464	331	71.3	133	2.38	1.68	56	5	6.6	3.2	14.2
Greenwood town, Taylor County.....	380	274	257	93.8	17	2.38	1.59	106	88	0.7	0.8	0.0
Greenwood town, Vernon County.....	285	228	196	86.0	32	3.88	2.69	57	39	1.3	1.0	3.0
Gresham village, Shawano County.....	280	239	150	62.8	89	2.48	2.40	41	13	6.6	3.8	11.0
Grover town, Marinette County.....	763	687	611	88.9	76	2.58	2.51	76	43	1.3	1.1	2.5
Grover town, Taylor County.....	293	112	99	88.4	13	2.29	2.23	181	177	1.8	2.0	0.0
Grow town, Rusk County.....	188	161	145	90.1	16	2.67	2.50	27	15	1.2	0.0	11.1
Guenther town, Marathon County.....	152	133	118	88.7	15	2.60	2.27	19	9	2.9	2.5	5.9
Gull Lake town, Washburn County.....	223	85	76	89.4	9	2.11	2.89	138	130	4.5	3.8	10.0
Gurney town, Iron County.....	112	63	59	93.7	4	2.53	2.50	49	46	0.0	0.0	0.0
Hackett town, Price County.....	154	76	67	88.2	9	2.36	1.22	78	70	1.3	1.5	0.0
Hager City CDP, Pierce County.....	155	139	112	80.6	27	2.46	2.30	16	3	4.8	0.9	18.2
Hale town, Trempealeau County.....	420	394	344	87.3	50	2.65	2.48	26	16	1.0	0.3	5.7
Hales Corners village, Milwaukee County.....	3,505	3,301	1,977	59.9	1,324	2.58	1.91	204	16	4.1	1.1	8.1
Hallie town, Chippewa County.....	63	60	53	88.3	7	2.74	2.29	3	2	0.0	0.0	0.0
Halsey town, Marathon County.....	228	208	201	96.6	7	3.15	2.43	20	12	2.3	1.5	22.2
Hamburg town, Marathon County.....	341	322	300	93.2	22	2.88	2.50	19	7	0.9	0.7	4.3
Hamburg town, Vernon County.....	371	350	323	92.3	27	2.80	2.48	21	9	0.8	0.6	3.6
Hamilton town, La Crosse County.....	882	842	774	91.9	68	2.94	2.29	40	26	0.7	0.6	1.4
Hammel town, Taylor County.....	432	304	277	91.1	27	2.36	2.15	128	113	1.0	0.7	3.6
Hammond village, St. Croix County.....	773	715	524	73.3	191	2.81	2.10	58	2	5.3	3.1	10.7
Hammond town, St. Croix County.....	730	698	658	94.3	40	3.04	2.60	32	4	1.8	1.6	4.8
Hampden town, Columbia County.....	235	225	191	84.9	34	2.59	2.32	10	1	1.3	1.0	2.9
Hancock village, Waushara County.....	251	186	134	72.0	52	2.24	2.25	65	39	6.5	5.6	8.8
Hancock town, Waushara County.....	422	231	203	87.9	28	2.31	2.11	191	179	1.7	1.0	6.7
Haney town, Crawford County.....	174	127	106	83.5	21	2.45	2.33	47	35	1.6	0.9	4.5
Hanover CDP, Rock County.....	75	69	59	85.5	10	2.68	2.30	6	0	5.5	6.3	0.0
Hansen town, Wood County.....	295	262	239	91.2	23	2.69	2.00	33	18	1.5	1.2	4.0
Harding town, Lincoln County.....	275	140	132	94.3	8	2.68	2.25	135	129	2.1	2.2	0.0
Harmony town, Price County.....	186	104	95	91.3	9	2.16	1.89	82	65	1.8	1.0	9.1
Harmony town, Rock County.....	935	906	852	94.0	54	2.85	2.56	29	8	0.8	0.7	1.8
Harmony town, Vernon County.....	308	266	234	88.0	32	2.74	3.53	42	30	0.7	0.8	0.0
Harris town, Marquette County.....	437	331	287	86.7	44	2.33	2.30	106	84	2.9	2.4	6.4
Harrison town, Calumet County.....	3,801	3,644	3,412	93.6	232	3.00	2.63	157	71	1.3	1.3	2.1
Harrison town, Grant County.....	200	190	165	86.8	25	2.58	2.76	10	4	0.5	0.0	3.8
Harrison town, Lincoln County.....	933	356	320	89.9	36	2.34	2.36	577	555	3.0	2.4	7.7
Harrison town, Marathon County.....	178	150	127	84.7	23	2.51	2.39	28	15	3.2	0.8	14.3
Harrison town, Waupaca County.....	347	204	180	88.2	24	2.32	2.08	143	135	1.9	2.1	0.0
Hartford city.....	6,032	5,685	3,851	67.7	1,834	2.67	2.08	347	12	4.5	3.0	7.4
Dodge County (part).....	0	0	0	(X)	0	0.00	0.00	0	0	(X)	(X)	(X)
Washington County (part).....	6,032	5,685	3,851	67.7	1,834	2.67	2.08	347	12	4.5	3.0	7.4
Hartford town, Washington County.....	1,450	1,383	1,278	92.4	105	2.62	2.46	67	30	1.5	0.9	7.9
Hartland town, Pierce County.....	362	333	293	88.0	40	2.52	2.23	29	11	2.0	1.0	8.7
Hartland town, Shawano County.....	319	298	274	91.9	24	2.99	3.50	21	3	0.6	0.7	0.0
Hartland village, Waukesha County.....	3,746	3,566	2,211	62.0	1,355	2.82	2.11	180	37	3.3	2.1	5.1
Hatfield CDP, Jackson County.....	195	71	59	83.1	12	1.93	2.25	124	114	8.8	7.6	14.3
Hatley village, Marathon County.....	233	223	170	76.2	53	2.67	2.26	10	0	2.6	1.7	5.4
Haugen village, Barron County.....	143	128	99	77.3	29	2.35	1.86	15	6	1.5	1.0	3.3
Hawkins village, Rusk County.....	182	159	133	83.6	26	1.91	1.96	23	9	4.8	1.5	18.8
Hawkins town, Rusk County.....	148	66	63	95.5	3	2.30	2.67	82	76	5.7	4.5	25.0
Hawthorne town, Douglas County.....	459	393	350	89.1	43	2.65	2.70	66	43	1.7	1.4	4.4
Hay River town, Dunn County.....	248	222	195	87.8	27	2.57	2.11	26	17	2.2	2.5	0.0
Hayward city, Sawyer County.....	1,227	1,048	532	50.8	516	2.19	1.99	179	77	6.0	7.0	4.9
Hayward town, Sawyer County.....	2,169	1,358	1,027	75.6	331	2.50	2.77	811	732	3.3	2.5	5.9
Hazel Green village.....	557	531	361	68.0	170	2.60	1.88	26	1	2.9	1.4	6.1
Grant County (part).....	551	525	356	67.8	169	2.60	1.88	26	1	3.0	1.4	6.1
Lafayette County (part).....	6	6	5	83.3	1	2.20	2.00	0	0	0.0	0.0	0.0

Table 12.

Housing Occupancy and Tenure: 2010—Con.

[For information on confidentiality protection, nonsampling error, and definitions, see Selected Appendixes at <www.census.gov/prod/cen2010/cph-1-a.pdf>]

State County Place and County Subdivision	Total housing units	Occupied housing units						Vacant housing units				
		Total	Owner occupied		Renter occupied	Average household size		Total	For seasonal, recrea- tional, or occasional use	Vacancy rate		
			Number	Percent of occupied housing units		Owner- occupied units	Renter- occupied units			Available housing	Home- owner	Rental
PLACE AND COUNTY SUBDIVISION—Con.												
Hazel Green town, Grant County.....		341	274	80.4	67	2.85	1.87	9	1	0.6	0.7	0.0
Hazelhurst town, Oneida County.....	1,246	537	488	90.9	49	2.38	2.27	709	648	8.6	3.9	38.8
Hebron CDP, Jefferson County.....	97	91	81	89.0	10	2.40	3.00	6	2	2.2	1.2	9.1
Hebron town, Jefferson County.....	440	415	370	89.2	45	2.59	2.82	25	9	1.4	0.8	6.1
Helenville CDP, Jefferson County.....	101	95	72	75.8	23	2.65	2.52	6	0	3.1	2.7	4.2
Helvetia town, Waupaca County.....	450	285	263	92.3	22	2.24	2.18	165	151	1.7	1.9	0.0
Hendren town, Clark County.....	269	202	178	88.1	24	2.44	2.33	67	49	3.8	3.8	4.0
Henrietta town, Richland County.....	309	203	188	92.6	15	2.38	2.40	106	83	3.3	3.1	6.3
Herbster CDP, Bayfield County.....	195	53	48	90.6	5	2.00	1.60	142	132	15.9	12.7	37.5
Herman town, Dodge County.....	423	405	349	86.2	56	2.72	2.82	18	4	1.5	0.6	6.7
Herman town, Shawano County.....	360	296	249	84.1	47	2.65	2.45	64	43	3.2	1.5	11.3
Herman town, Sheboygan County.....	646	611	523	85.6	88	2.69	2.36	35	5	2.5	0.9	11.0
Hewett town, Clark County.....	231	126	118	93.7	8	2.34	2.13	105	95	3.1	1.7	20.0
Hewitt town, Marathon County.....	265	239	228	95.4	11	2.57	1.82	26	15	1.2	1.3	0.0
Hewitt village, Wood County.....	313	308	281	91.2	27	2.75	2.07	5	0	0.3	0.4	0.0
Hickory Grove town, Grant County.....	175	150	122	81.3	28	3.16	2.50	25	17	4.5	0.0	20.0
Highland town, Douglas County.....	320	139	131	94.2	8	2.24	2.13	181	175	1.4	0.8	11.1
Highland village, Iowa County.....	386	351	284	80.9	67	2.55	1.72	35	4	6.1	4.4	13.0
Highland town, Iowa County.....	342	287	250	87.1	37	2.61	2.51	55	48	1.4	0.8	5.1
Hilbert village, Calumet County.....	482	462	352	76.2	110	2.43	2.50	20	0	3.1	1.1	9.1
Hiles town, Forest County.....	774	157	143	91.1	14	1.92	2.64	617	604	2.5	2.0	6.7
Hiles town, Wood County.....	94	62	54	87.1	8	2.59	3.38	32	26	1.6	0.0	11.1
Hill town, Price County.....	291	142	130	91.5	12	2.38	1.92	149	139	0.0	0.0	0.0
Hillsboro city, Vernon County.....	662	587	371	63.2	216	2.57	2.13	75	6	9.0	4.1	16.2
Hillsboro town, Vernon County.....	363	290	236	81.4	54	2.79	2.59	73	41	4.6	2.8	11.5
Hingham CDP, Sheboygan County.....	327	311	276	88.7	35	2.90	2.46	16	4	2.2	2.1	2.8
Hixton town, Clark County.....	281	254	212	83.5	42	3.31	2.55	27	14	1.5	1.9	0.0
Hixton village, Jackson County.....	219	200	136	68.0	64	2.32	1.83	19	3	4.3	2.2	8.6
Hixton town, Jackson County.....	306	261	217	83.1	44	2.48	2.59	45	27	1.1	0.5	4.3
Hoard town, Clark County.....	230	199	183	92.0	16	3.38	2.75	31	11	2.4	2.1	5.9
Hobart village, Brown County.....	2,275	2,180	1,959	89.9	221	2.87	2.49	95	30	1.7	1.2	5.6
Holcombe CDP, Chippewa County.....	123	108	70	64.8	38	2.54	2.34	15	6	4.4	5.3	2.6
Holland town, Brown County.....	538	528	484	91.7	44	2.91	2.52	10	1	0.8	0.6	2.2
Holland town, La Crosse County.....	1,346	1,302	1,232	94.6	70	2.85	2.79	44	8	1.2	0.9	6.7
Holland town, Sheboygan County.....	1,117	856	785	91.7	71	2.64	2.39	261	213	2.6	2.0	8.8
Hollandale village, Iowa County.....	132	116	87	75.0	29	2.70	1.83	16	1	7.9	3.3	19.4
Holmen village, La Crosse County.....	3,521	3,400	2,437	71.7	963	2.83	2.18	121	8	2.3	0.8	5.8
Holton town, Marathon County.....	326	308	272	88.3	36	2.92	2.19	18	0	1.6	1.1	5.3
Holway town, Taylor County.....	339	310	278	89.7	32	3.10	3.47	29	11	1.9	1.4	5.9
Homestead town, Florence County.....	401	150	146	97.3	4	2.26	1.50	251	241	3.2	2.7	20.0
Honey Creek town, Sauk County.....	312	287	226	78.7	61	2.49	2.79	25	16	0.7	0.9	0.0
Horicon city, Dodge County.....	1,620	1,497	1,079	72.1	418	2.57	2.04	123	8	5.0	2.3	11.4
Hortonia town, Outagamie County.....	410	391	345	88.2	46	2.81	2.37	19	9	1.8	1.4	4.2
Hortonville village, Outagamie County.....	1,105	1,045	775	74.2	270	2.74	2.15	60	3	3.9	2.9	6.8
Houlton CDP, St. Croix County.....	191	167	135	80.8	32	2.18	2.88	24	6	6.7	4.2	15.8
How town, Oconto County.....	257	215	189	87.9	26	2.43	2.19	42	27	4.0	3.1	10.0
Howard village.....	7,223	6,941	4,602	66.3	2,339	2.69	2.11	282	35	2.6	1.6	4.7
Brown County (part).....	7,223	6,941	4,602	66.3	2,339	2.69	2.11	282	35	2.6	1.6	4.7
Outagamie County (part).....	0	0	0	(X)	0	0.00	0.00	0	0	(X)	(X)	(X)
Howard town, Chippewa County.....	308	292	265	90.8	27	2.71	3.00	16	3	1.0	0.7	3.6
Howards Grove village, Sheboygan County..	1,276	1,245	1,041	83.6	204	2.71	1.81	31	2	1.9	1.2	5.1
Hubbard town, Dodge County.....	873	690	627	90.9	63	2.54	2.92	183	144	2.0	1.4	7.2
Hubbard town, Rusk County.....	172	90	81	90.0	9	2.22	2.67	82	77	3.2	2.4	10.0
Hudson city, St. Croix County.....	5,642	5,287	3,439	65.0	1,848	2.56	2.01	355	53	4.4	2.0	8.5
Hudson town, St. Croix County.....	2,767	2,703	2,509	92.8	194	3.12	3.08	64	10	1.2	0.8	5.8
Hughes town, Bayfield County.....	373	169	160	94.7	9	2.29	1.78	204	191	6.1	3.6	35.7
Hull town, Marathon County.....	266	262	233	88.9	29	2.88	2.62	4	0	0.4	0.0	3.3
Hull town, Portage County.....	2,151	2,069	1,878	90.8	191	2.60	2.35	82	18	1.9	1.3	7.2
Humbird CDP, Clark County.....	109	96	83	86.5	13	2.77	2.77	13	5	3.0	1.2	13.3
Humboldt town, Brown County.....	510	492	443	90.0	49	2.68	2.37	18	3	1.6	1.1	5.8
Hunter town, Sawyer County.....	1,156	308	254	82.5	54	2.14	2.48	848	773	17.9	1.6	53.8
Hurley city, Iron County.....	1,032	771	484	62.8	287	2.10	1.52	261	72	16.1	3.4	31.2
Hustisford village, Dodge County.....	532	477	282	59.1	195	2.53	2.10	55	19	5.9	5.4	6.7
Hustisford town, Dodge County.....	598	535	467	87.3	68	2.58	2.50	63	33	2.0	1.3	6.7
Hustler village, Juneau County.....	89	84	65	77.4	19	2.45	1.84	5	2	1.2	1.5	0.0
Hutchins town, Shawano County.....	298	226	205	90.7	21	2.63	2.86	72	66	1.3	1.4	0.0
Independence city, Trempealeau County.....	676	606	347	57.3	259	2.30	2.06	70	6	8.1	2.0	15.2
Ingram village, Rusk County.....	43	32	27	84.4	5	2.33	3.00	11	11	0.0	0.0	0.0
Iola village, Waupaca County.....	677	590	363	61.5	227	2.38	1.71	87	30	7.5	4.7	11.5
Iola town, Waupaca County.....	542	399	369	92.5	30	2.45	2.20	143	125	2.7	2.9	0.0
Iron Belt CDP, Iron County.....	130	80	72	90.0	8	2.22	1.63	50	32	12.9	5.2	50.0
Iron Ridge village, Dodge County.....	409	390	303	77.7	87	2.47	2.07	19	0	3.0	1.0	9.2
Iron River CDP, Bayfield County.....	479	362	247	68.2	115	2.32	1.63	117	81	6.7	2.8	14.2

Table 12.

Housing Occupancy and Tenure: 2010—Con.

[For information on confidentiality protection, nonsampling error, and definitions, see Selected Appendixes at <www.census.gov/prod/cen2010/cph-1-a.pdf>]

State County Place and County Subdivision	Total housing units	Occupied housing units						Vacant housing units				
		Total	Owner occupied		Renter occupied	Average household size		Total	For seasonal, recrea- tional, or occasional use	Vacancy rate		
			Number	Percent of occupied housing units		Owner- occupied units	Renter- occupied units			Available housing	Home- owner	Rental
PLACE AND COUNTY SUBDIVISION—Con.												
Iron River town, Bayfield County.....	1,011	526	398	75.7	128	2.28	1.70	485	437	6.4	2.4	16.9
Ironton village, Sauk County.....	104	92	84	91.3	8	2.70	3.25	12	1	8.8	2.3	46.7
Ironton town, Sauk County.....	245	219	196	89.5	23	3.05	2.70	26	11	2.6	1.5	11.5
Irving town, Jackson County.....	309	268	239	89.2	29	2.82	2.69	41	31	1.1	0.8	3.3
Isabelle town, Pierce County.....	124	113	95	84.1	18	2.55	2.17	11	3	4.2	4.0	5.3
Ithaca town, Richland County.....	293	247	198	80.2	49	2.60	2.14	46	37	0.8	1.0	0.0
Ixonia CDP, Jefferson County.....	635	594	429	72.2	165	2.95	2.16	41	1	4.3	2.7	8.1
Ixonia town, Jefferson County.....	1,719	1,637	1,284	78.4	353	2.75	2.41	82	5	2.8	1.5	7.2
Jackson town, Adams County.....	1,100	465	414	89.0	51	2.17	2.06	635	595	4.5	3.9	8.9
Jackson town, Burnett County.....	1,277	378	350	92.6	28	2.04	1.96	899	864	5.5	5.6	3.4
Jackson village, Washington County.....	3,061	2,870	2,180	76.0	690	2.44	2.08	191	10	5.0	3.5	9.5
Jackson town, Washington County.....	1,523	1,478	1,381	93.4	97	2.81	2.59	45	9	1.2	0.9	5.8
Jacksonport town, Door County.....	838	314	277	88.2	37	2.20	2.57	524	470	10.7	2.4	44.9
Jacobs town, Ashland County.....	546	330	253	76.7	77	2.24	2.01	216	169	8.1	3.8	19.6
Jamestown town, Grant County.....	858	835	729	87.3	106	2.56	2.01	23	6	0.7	0.4	2.7
Janesville city, Rock County.....	27,996	25,828	17,574	68.0	8,254	2.51	2.24	2,168	128	5.7	2.4	11.9
Janesville town, Rock County.....	1,432	1,325	1,224	92.4	101	2.60	2.47	107	42	2.5	2.1	6.4
Jefferson town, Green County.....	475	454	392	86.3	62	2.66	2.82	21	2	1.7	1.0	6.1
Jefferson city, Jefferson County.....	3,378	3,132	1,935	61.8	1,197	2.56	2.21	246	8	5.0	2.4	9.0
Jefferson town, Jefferson County.....	895	838	687	82.0	151	2.59	2.46	57	10	2.4	1.8	5.0
Jefferson town, Monroe County.....	257	239	200	83.7	39	3.59	2.56	18	6	2.4	1.0	9.3
Jefferson town, Vernon County.....	484	430	382	88.8	48	2.69	2.42	54	18	1.8	1.5	4.0
Jim Falls CDP, Chippewa County.....	116	107	78	72.9	29	2.10	2.52	9	3	2.7	3.7	0.0
Johnson town, Marathon County.....	330	310	273	88.1	37	3.22	2.84	20	3	1.3	0.0	9.8
Johnson Creek village, Jefferson County.....	1,118	1,049	735	70.1	314	2.71	2.34	69	2	4.3	2.4	8.4
Johnstown town, Polk County.....	456	208	161	77.4	47	2.47	2.89	248	232	2.8	2.4	4.1
Johnstown town, Rock County.....	316	300	256	85.3	44	2.56	2.77	16	3	1.6	1.5	2.2
Jordan town, Green County.....	254	232	193	83.2	39	2.79	2.64	22	11	2.5	0.5	11.4
Juda CDP, Green County.....	144	137	117	85.4	20	2.58	2.75	7	0	2.1	0.8	9.1
Jump River CDP, Taylor County.....	43	28	26	92.9	2	1.77	3.00	15	5	9.1	9.7	0.0
Jump River town, Taylor County.....	230	155	141	91.0	14	2.40	2.57	75	62	0.6	0.7	0.0
Junction City village, Portage County.....	211	169	123	72.8	46	2.72	2.26	42	8	10.1	4.6	22.0
Juneau city, Dodge County.....	924	852	575	67.5	277	2.69	1.97	72	4	5.0	2.4	10.1
Kaukauna city, Outagamie County.....	6,596	6,270	4,353	69.4	1,917	2.62	2.05	326	11	3.8	2.3	7.0
Kaukauna town, Outagamie County.....	450	435	388	89.2	47	2.89	2.49	15	2	2.2	1.0	11.3
Kekoskee village, Dodge County.....	73	69	60	87.0	9	2.27	2.78	4	1	1.4	1.6	0.0
Keilnersville village, Manitowoc County.....	172	160	117	73.1	43	2.25	1.60	12	1	4.7	1.7	12.2
Kelly town, Bayfield County.....	221	177	165	93.2	12	2.61	2.75	44	32	1.7	0.6	14.3
Kendall town, Lafayette County.....	142	134	109	81.3	25	3.51	2.84	8	4	2.2	1.8	3.8
Kendall village, Monroe County.....	233	198	142	71.7	56	2.61	1.82	35	5	11.2	7.2	20.0
Kennan village, Price County.....	81	61	59	96.7	2	2.24	1.50	20	12	8.7	6.3	40.0
Kennan town, Price County.....	255	129	120	93.0	9	2.75	2.89	126	117	2.3	2.4	0.0
Kenosha city, Kenosha County.....	40,643	37,376	22,157	59.3	15,219	2.68	2.39	3,267	259	4.9	2.5	8.1
Keshena CDP, Menominee County.....	371	358	144	40.2	214	2.94	3.71	13	1	0.3	0.0	0.5
Kewaskum village.....	1,698	1,581	1,139	72.0	442	2.63	2.26	117	8	5.1	2.7	10.9
Fond du Lac County (part).....	0	0	0	(X)	0	0.00	0.00	0	0	(X)	(X)	(X)
Washington County (part).....	1,698	1,581	1,139	72.0	442	2.63	2.26	117	8	5.1	2.7	10.9
Kewaskum town, Washington County.....	424	401	348	86.8	53	2.70	2.11	23	4	1.7	1.1	5.3
Kewaunee city, Kewaunee County.....	1,462	1,278	883	69.1	395	2.36	1.96	184	66	5.6	3.6	9.7
Keystone town, Bayfield County.....	202	159	140	88.1	19	2.41	2.11	43	30	3.0	0.0	20.0
Kickapoo town, Vernon County.....	319	224	203	90.6	21	2.79	2.86	95	76	2.2	2.4	0.0
Kiel city.....	1,697	1,565	1,180	75.4	385	2.54	1.92	132	5	5.5	3.6	10.9
Calumet County (part).....	146	129	113	87.6	16	2.37	2.56	17	1	9.2	9.6	5.9
Manitowoc County (part).....	1,551	1,436	1,067	74.3	369	2.56	1.89	115	4	5.2	2.9	11.1
Kieler CDP, Grant County.....	212	205	181	88.3	24	2.52	1.71	7	1	1.0	1.1	0.0
Kildare town, Juneau County.....	434	262	225	85.9	37	2.50	2.81	172	156	1.5	1.3	2.6
Kimball town, Iron County.....	279	210	188	89.5	22	2.39	2.18	69	59	0.9	0.5	4.3
Kimberly village, Outagamie County.....	2,871	2,739	1,963	71.7	776	2.52	1.91	132	8	3.4	1.7	7.5
King town, Lincoln County.....	873	373	338	90.6	35	2.31	2.14	500	460	4.1	3.2	12.2
King CDP, Waupaca County.....	507	452	340	75.2	112	2.36	2.21	55	30	3.6	3.6	3.4
Kingston village, Green Lake County.....	148	139	113	81.3	26	2.39	2.15	9	2	0.7	0.9	0.0
Kingston town, Green Lake County.....	363	312	269	86.2	43	3.49	2.93	51	33	1.6	1.1	4.4
Kingston town, Juneau County.....	58	43	35	81.4	8	1.91	3.00	15	12	0.0	0.0	0.0
Kinnickinnic town, St. Croix County.....	634	609	557	91.5	52	2.82	2.73	25	9	1.6	1.4	3.7
Knapp village, Dunn County.....	230	214	156	72.9	58	2.20	2.07	16	0	4.5	2.5	9.4
Knapp town, Jackson County.....	194	129	103	79.8	26	2.25	2.58	65	42	0.8	1.0	0.0
Knight town, Iron County.....	240	101	91	90.1	10	2.14	1.60	139	119	12.1	6.1	44.4
Knowlton CDP, Marathon County.....	62	54	50	92.6	4	2.22	2.25	8	1	3.5	2.0	16.7
Knowlton town, Marathon County.....	889	760	678	89.2	82	2.52	2.44	129	94	1.8	1.7	2.4
Knox town, Price County.....	294	156	140	89.7	16	2.19	2.19	138	120	3.1	2.8	5.9

Table 12.

Housing Occupancy and Tenure: 2010—Con.

[For information on confidentiality protection, nonsampling error, and definitions, see Selected Appendixes at <www.census.gov/prod/cen2010/cph-1-a.pdf>]

State County Place and County Subdivision	Total housing units	Occupied housing units						Vacant housing units				
		Total	Owner occupied		Renter occupied	Average household size		Total	For seasonal, recrea- tional, or occasional use	Vacancy rate		
			Number	Percent of occupied housing units		Owner- occupied units	Renter- occupied units			Available housing	Home- owner	Rental
PLACE AND COUNTY SUBDIVISION—Con.												
Kohler village, Sheboygan County.....	871	784	722	92.1	62	2.73	2.35	87	46	3.5	2.9	10.0
Komensky town, Jackson County.....	165	125	88	70.4	37	3.19	3.51	40	29	2.2	0.0	6.3
Koshkonong town, Jefferson County.....	1,625	1,415	1,210	85.5	205	2.64	2.30	210	139	2.5	2.0	5.0
Kossuth town, Manitowoc County.....	899	827	761	92.0	66	2.56	2.20	72	26	1.8	1.0	9.5
Krakow CDP, Shawano County.....	161	153	137	89.5	16	2.39	1.69	8	2	2.5	1.4	11.1
Kronenwetter village, Marathon County.....	2,810	2,652	2,221	83.7	431	2.78	2.32	158	17	4.0	1.6	14.7
Lac du Flambeau CDP, Vilas County.....	861	594	296	49.8	298	3.23	3.40	267	233	2.9	2.3	3.6
Lac du Flambeau town, Vilas County.....	3,407	1,269	851	67.1	418	2.54	3.06	2,138	2,004	6.2	4.1	10.1
Lac La Belle village.....	135	115	112	97.4	3	2.54	2.00	20	15	4.2	2.6	40.0
Jefferson County (part).....	1	1	1	100.0	0	1.00	0.00	0	0	0.0	0.0	(X)
Waukesha County (part).....	134	114	111	97.4	3	2.55	2.00	20	15	4.2	2.6	40.0
La Crosse city, La Crosse County.....	22,628	21,428	10,451	48.8	10,977	2.31	2.04	1,200	103	3.1	2.6	3.5
Ladysmith city, Rusk County.....	1,667	1,527	808	52.9	719	2.25	2.02	140	24	4.2	1.9	6.7
La Farge village, Vernon County.....	375	332	225	67.8	107	2.25	1.99	43	8	6.2	3.8	10.7
Lafayette town, Chippewa County.....	2,514	2,273	1,914	84.2	359	2.55	2.46	241	149	2.5	1.7	6.5
Lafayette town, Monroe County.....	132	103	90	87.4	13	2.72	2.23	29	25	1.0	0.0	7.1
Lafayette town, Walworth County.....	790	735	631	85.9	104	2.74	2.40	55	19	2.3	1.4	7.1
La Follette town, Burnett County.....	548	241	174	72.2	67	2.18	2.33	307	285	4.0	4.9	1.4
La Grange town, Monroe County.....	782	741	667	90.0	74	2.66	3.11	41	12	1.3	1.0	3.9
La Grange town, Walworth County.....	1,763	993	898	90.4	95	2.43	2.76	770	700	4.6	4.3	7.7
Lake town, Marinette County.....	875	483	448	92.8	35	2.34	2.46	392	357	2.4	2.6	0.0
Lake town, Price County.....	981	507	450	88.8	57	2.25	1.96	474	430	2.5	1.7	7.7
Lake Arrowhead CDP, Adams County.....	859	385	361	93.8	24	2.14	2.67	474	428	8.6	6.5	31.4
Lake Camelot CDP, Adams County.....	1,237	404	379	93.8	25	2.04	2.16	833	789	5.4	5.2	7.4
Lake Delton village, Sauk County.....	2,343	1,269	658	51.9	611	2.10	2.33	1,074	658	23.7	6.0	36.6
Lake Geneva city, Walworth County.....	4,225	3,323	1,670	50.3	1,653	2.29	2.26	902	575	7.1	4.8	9.4
Lake Hallie village, Chippewa County.....	2,554	2,447	1,765	72.1	682	2.60	2.67	107	20	1.6	1.0	3.1
Lake Holcombe town, Chippewa County.....	714	464	385	83.0	79	2.25	2.08	250	211	3.7	3.0	7.0
Lake Ivanhoe CDP, Walworth County.....	157	139	120	86.3	19	3.13	2.95	18	7	3.4	4.0	0.0
Lake Koshkonong CDP, Jefferson County....	833	525	468	89.1	57	2.35	1.79	308	275	3.1	3.1	3.4
Lakeland town, Barron County.....	667	404	363	89.9	41	2.45	2.10	263	234	3.3	2.1	12.8
Lake Lorraine CDP, Walworth County.....	194	136	120	88.2	16	2.38	2.38	58	47	4.9	4.0	11.1
Lake Mills city, Jefferson County.....	2,776	2,319	1,548	66.8	771	2.63	2.02	457	284	4.6	3.1	7.5
Lake Mills town, Jefferson County.....	923	806	724	89.8	82	2.56	2.46	117	80	2.6	2.7	2.4
Lake Nebagamon village, Douglas County...	775	446	362	81.2	84	2.47	2.07	329	292	4.1	1.6	13.4
Lake Ripley CDP, Jefferson County.....	1,030	751	648	86.3	103	2.42	2.04	279	235	3.9	3.6	6.1
Lake Shangrila CDP, Kenosha County.....	404	319	290	90.9	29	2.54	2.97	85	69	2.4	2.3	3.3
Lake Sherwood CDP, Adams County.....	475	181	169	93.4	12	2.09	1.50	294	280	5.2	5.6	0.0
Lakeside town, Douglas County.....	316	259	233	90.0	26	2.73	2.23	57	43	3.0	2.1	10.3
Lake Tomahawk CDP, Oneida County.....	234	116	75	64.7	41	2.04	1.83	118	95	10.7	3.8	20.8
Lake Tomahawk town, Oneida County.....	1,139	443	379	85.6	64	2.15	1.80	696	659	5.3	2.8	17.5
Laketown town, Polk County.....	538	397	352	88.7	45	2.44	2.27	141	113	2.9	3.0	2.1
Lake Wazeecha CDP, Wood County.....	1,077	1,036	962	92.9	74	2.57	2.35	41	16	1.1	1.0	2.6
Lake Wisconsin CDP.....	2,479	1,661	1,540	92.7	121	2.53	2.37	818	744	2.7	2.5	4.6
Columbia County (part).....	2,424	1,626	1,509	92.8	117	2.54	2.38	798	724	2.7	2.6	4.7
Sauk County (part).....	55	35	31	88.6	4	2.29	2.25	20	20	0.0	0.0	0.0
Lake Wissota CDP, Chippewa County.....	1,214	1,087	857	78.8	230	2.53	2.46	127	76	3.1	2.1	6.9
Lakewood CDP, Oconto County.....	249	150	116	77.3	34	2.09	2.38	99	83	6.8	6.5	8.1
Lakewood town, Oconto County.....	1,433	398	348	87.4	50	2.03	2.20	1,035	991	7.0	5.9	13.8
Lamartine town, Fond du Lac County.....	667	643	583	90.7	60	2.71	2.62	24	3	1.4	0.8	6.3
Lamont town, Lafayette County.....	125	110	91	82.7	19	2.89	2.68	15	7	2.6	2.2	4.8
Lanark town, Portage County.....	728	590	532	90.2	58	2.60	2.45	138	108	2.8	2.9	1.7
Lancaster city, Grant County.....	1,805	1,659	1,162	70.0	497	2.42	1.92	146	10	6.0	3.1	12.1
Land O'Lakes town, Vilas County.....	1,426	433	324	74.8	109	2.03	1.85	993	934	6.6	6.3	7.4
Langlade town, Langlade County.....	473	223	193	86.5	30	2.13	1.87	250	229	3.8	2.5	11.8
Lannon village, Waukesha County.....	517	479	411	85.8	68	2.32	2.28	38	3	5.1	3.7	12.7
Laona CDP, Forest County.....	294	245	168	68.6	77	2.54	2.04	49	18	6.1	1.2	15.1
Laona town, Forest County.....	847	525	428	81.5	97	2.35	2.14	322	271	4.5	1.8	14.7
La Pointe town, Ashland County.....	866	138	108	78.3	30	1.93	1.77	728	708	6.8	1.8	21.1
La Prairie town, Rock County.....	354	331	262	79.2	69	2.58	2.29	23	3	2.9	1.5	8.0
Larabee town, Waupaca County.....	586	526	482	91.6	44	2.66	2.27	60	28	2.7	1.0	18.5
Lauderdale Lakes CDP, Walworth County....	1,218	499	460	92.2	39	2.34	2.49	719	669	7.4	6.7	14.9
La Valle village, Sauk County.....	172	165	118	71.5	47	2.29	2.06	7	1	3.5	2.5	6.0
La Valle town, Sauk County.....	1,182	543	496	91.3	47	2.39	2.51	639	585	6.5	6.4	7.7
Lawrence town, Brown County.....	1,766	1,665	1,185	71.2	480	2.82	1.97	101	14	2.6	0.7	6.7
Lawrence town, Rusk County.....	185	119	89	74.8	30	2.75	2.20	66	62	0.8	1.1	0.0
Lebanon CDP, Dodge County.....	80	78	58	74.4	20	2.62	2.60	2	0	2.5	3.3	0.0
Lebanon town, Dodge County.....	686	653	555	85.0	98	2.50	2.74	33	3	2.8	2.4	4.9
Lebanon town, Waupaca County.....	665	622	572	92.0	50	2.68	2.64	43	13	0.9	0.7	3.8
Ledgeview town, Brown County.....	2,579	2,442	1,588	65.0	854	3.03	2.01	137	23	3.8	1.7	7.4
Leeds town, Columbia County.....	341	328	254	77.4	74	2.39	2.26	13	2	1.5	1.6	1.3

Table 12.
Housing Occupancy and Tenure: 2010—Con.

[For information on confidentiality protection, nonsampling error, and definitions, see Selected Appendixes at <www.census.gov/prod/cen2010/cph-1-a.pdf>]

State County Place and County Subdivision	Total housing units	Occupied housing units						Vacant housing units				
		Total	Owner occupied		Renter occupied	Average household size		Total	For seasonal, recrea- tional, or occasional use	Vacancy rate		
			Number	Percent of occupied housing units		Owner- occupied units	Renter- occupied units			Available housing	Home- owner	Rental
PLACE AND COUNTY SUBDIVISION—Con.												
Legend Lake CDP, Menominee County.....	1,408	521	483	92.7	38	2.92	3.00	887	872	1.1	1.2	0.0
Lemonweir town, Juneau County.....	853	714	608	85.2	106	2.43	2.48	139	91	3.8	2.7	9.4
Lena village, Oconto County.....	275	251	147	58.6	104	2.49	1.90	24	2	5.6	5.8	5.5
Lena town, Oconto County.....	319	286	247	86.4	39	2.51	2.72	33	14	2.0	1.2	7.1
Lenroot town, Sawyer County.....	1,064	547	478	87.4	69	2.35	2.29	517	479	2.3	1.2	9.1
Leola town, Adams County.....	223	127	103	81.1	24	2.35	2.75	96	82	3.0	1.0	11.1
Leon town, Monroe County.....	428	403	353	87.6	50	2.70	2.54	25	16	0.7	0.8	0.0
Leon town, Waushara County.....	957	623	571	91.7	52	2.32	2.15	334	299	1.9	1.9	1.9
Leopolis CDP, Shawano County.....	43	34	22	64.7	12	2.50	2.67	9	3	5.3	0.0	13.3
Leroy town, Dodge County.....	405	387	331	85.5	56	2.54	2.88	18	2	1.5	1.8	0.0
Lessor town, Shawano County.....	472	442	408	92.3	34	2.87	2.68	30	18	0.7	0.5	2.9
Levis town, Clark County.....	304	196	163	83.2	33	2.50	2.58	108	91	2.0	0.6	8.3
Lewis CDP, Polk County.....	78	67	55	82.1	12	2.29	3.17	11	3	6.8	5.2	13.3
Lewistown town, Columbia County.....	607	505	447	88.5	58	2.42	2.47	102	78	1.9	2.2	0.0
Liberty town, Grant County.....	217	198	163	82.3	35	2.79	2.83	19	8	2.0	2.4	0.0
Liberty town, Manitowoc County.....	565	492	453	92.1	39	2.63	2.28	73	54	1.6	1.5	2.4
Liberty town, Outagamie County.....	327	305	283	92.8	22	2.83	2.95	22	18	0.3	0.0	4.3
Liberty town, Vernon County.....	180	101	91	90.1	10	2.57	1.80	79	76	0.0	0.0	0.0
Liberty Grove town, Door County.....	2,342	829	736	88.8	93	2.08	2.15	1,513	1,246	14.2	8.0	43.4
Lily Lake CDP, Kenosha County.....	299	205	177	86.3	28	2.29	2.57	94	81	1.4	1.1	3.3
Lima town, Grant County.....	295	278	232	83.5	46	3.04	2.15	17	4	1.4	1.3	2.1
Lima town, Pepin County.....	266	252	219	86.9	33	2.88	2.15	14	5	0.0	0.0	0.0
Lima town, Rock County.....	498	473	413	87.3	60	2.63	3.07	25	2	2.9	2.1	7.7
Lima town, Sheboygan County.....	1,153	1,089	982	90.2	107	2.76	2.44	64	9	2.1	0.9	11.5
Lime Ridge village, Sauk County.....	78	70	54	77.1	16	2.37	2.13	8	1	2.7	1.8	5.6
Lincoln town, Adams County.....	218	129	119	92.2	10	2.29	2.30	89	82	0.8	0.8	0.0
Lincoln town, Bayfield County.....	226	129	121	93.8	8	2.25	1.88	97	89	0.0	0.0	0.0
Lincoln town, Buffalo County.....	123	69	60	87.0	9	2.38	2.11	54	43	2.8	0.0	18.2
Lincoln town, Burnett County.....	230	149	135	90.6	14	2.11	1.71	81	74	2.0	1.5	6.7
Lincoln town, Eau Claire County.....	409	385	349	90.6	36	2.84	2.83	24	8	1.3	0.8	5.3
Lincoln town, Forest County.....	1,107	399	327	82.0	72	2.39	2.40	708	682	4.3	3.0	10.0
Lincoln town, Kewaunee County.....	381	350	305	87.1	45	2.70	2.67	31	6	1.9	1.9	2.2
Lincoln town, Monroe County.....	387	332	276	83.1	56	2.55	2.32	55	25	1.8	1.1	5.1
Lincoln town, Polk County.....	1,301	884	797	90.2	87	2.50	2.51	417	353	2.7	2.1	8.2
Lincoln town, Trempealeau County.....	279	254	205	80.7	49	2.79	2.27	25	4	3.4	0.5	14.0
Lincoln town, Vilas County.....	2,094	1,102	901	81.8	201	2.18	2.27	992	876	5.9	3.9	13.6
Lincoln town, Wood County.....	609	588	524	89.1	64	2.67	2.55	21	4	1.2	0.9	3.0
Lind town, Waupaca County.....	792	619	527	85.1	92	2.55	2.58	173	140	2.9	2.2	6.9
Linden village, Iowa County.....	233	214	173	80.8	41	2.63	2.29	19	2	4.4	2.8	10.9
Linden town, Iowa County.....	332	308	239	77.6	69	2.50	2.62	24	10	1.6	0.8	4.1
Lindina town, Juneau County.....	320	286	245	85.7	41	2.51	2.51	34	19	1.0	0.8	2.4
Linn town, Walworth County.....	2,157	997	793	79.5	204	2.37	2.46	1,160	1,075	4.3	3.7	6.3
Linwood town, Portage County.....	462	430	404	94.0	26	2.65	1.88	32	17	0.7	0.5	3.7
Lisbon town, Juneau County.....	435	375	324	86.4	51	2.48	2.16	60	37	1.8	2.1	0.0
Lisbon town, Waukesha County.....	3,815	3,714	3,579	96.4	135	2.75	2.24	101	19	1.1	0.9	5.5
Little Black town, Taylor County.....	487	450	394	87.6	56	2.57	2.29	37	7	2.6	2.0	6.7
Little Chute village, Outagamie County.....	4,376	4,207	2,866	68.1	1,341	2.63	2.12	169	8	2.8	1.5	5.4
Little Falls town, Monroe County.....	648	567	500	88.2	67	2.66	2.78	81	58	1.9	1.6	4.3
Little Grant town, Grant County.....	115	102	88	86.3	14	2.74	3.00	13	9	1.9	1.1	6.7
Little Rice town, Oneida County.....	459	154	139	90.3	15	2.00	1.87	305	296	1.9	0.7	11.1
Little River town, Oconto County.....	520	424	376	88.7	48	2.57	2.65	96	76	1.4	1.6	0.0
Little Round Lake CDP, Sawyer County.....	358	331	80	24.2	251	3.05	3.26	27	7	0.9	0.0	1.2
Little Sturgeon CDP, Door County.....	353	77	64	83.1	13	1.81	1.54	276	260	9.1	5.9	20.0
Little Suamico town, Oconto County.....	1,895	1,772	1,662	93.8	110	2.73	2.45	123	49	1.6	1.5	2.7
Little Wolf town, Waupaca County.....	614	557	506	90.8	51	2.54	2.69	57	32	1.2	1.0	3.8
Livingston village.....	277	263	214	81.4	49	2.51	2.47	14	1	4.0	0.5	16.9
Grant County (part).....	273	259	212	81.9	47	2.52	2.49	14	1	4.1	0.5	17.5
Iowa County (part).....	4	4	2	50.0	2	1.50	2.00	0	0	0.0	0.0	0.0
Lodi city, Columbia County.....	1,272	1,224	803	65.6	421	2.64	2.05	48	2	2.4	1.1	4.7
Lodi town, Columbia County.....	1,561	1,261	1,156	91.7	105	2.60	2.60	300	247	2.0	2.0	1.8
Loganville village, Sauk County.....	139	126	89	70.6	37	2.44	2.24	13	1	5.3	5.3	5.1
Lohrville village, Waushara County.....	198	171	149	87.1	22	2.34	2.45	27	6	5.0	3.9	12.0
Lomira village, Dodge County.....	1,096	1,002	542	54.1	460	2.59	2.15	94	14	6.1	2.2	10.3
Lomira town, Dodge County.....	447	429	378	88.1	51	2.70	2.27	18	3	1.6	1.0	5.6
Lone Rock village, Richland County.....	417	370	262	70.8	108	2.42	2.34	47	6	6.5	4.0	12.2
Long Lake CDP, Florence County.....	70	25	22	88.0	3	2.05	1.67	45	39	10.7	12.0	0.0
Long Lake town, Florence County.....	343	76	70	92.1	6	2.11	1.50	267	251	11.6	12.5	0.0
Long Lake town, Washburn County.....	682	278	248	89.2	30	2.23	2.40	404	383	5.1	1.6	26.8
Longwood town, Clark County.....	277	252	211	83.7	41	3.53	2.78	25	13	1.2	0.5	4.5
Lorain town, Polk County.....	183	118	98	83.1	20	2.39	2.50	65	63	0.0	0.0	0.0
Lowell village, Dodge County.....	163	136	93	68.4	43	2.72	2.02	27	0	2.0	0.0	5.6

Table 12.

Housing Occupancy and Tenure: 2010—Con.

[For information on confidentiality protection, nonsampling error, and definitions, see Selected Appendixes at <www.census.gov/prod/cen2010/cph-1-a.pdf>]

State County Place and County Subdivision	Total housing units	Occupied housing units						Vacant housing units				
		Total	Owner occupied		Renter occupied	Average household size		Total	For seasonal, recrea- tional, or occasional use	Vacancy rate		
			Number	Percent of occupied housing units		Owner- occupied units	Renter- occupied units			Available housing	Home- owner	Rental
PLACE AND COUNTY SUBDIVISION—Con.												
Lowell town, Dodge County.....	487	460	397	86.3	63	2.59	2.54	27	3	1.5	1.2	3.1
Lowville town, Columbia County.....	433	407	369	90.7	38	2.50	2.21	26	6	1.9	1.9	2.5
Loyal city, Clark County.....	603	538	405	75.3	133	2.46	1.99	65	4	7.8	3.3	19.2
Loyal town, Clark County.....	256	239	203	84.9	36	3.45	3.50	17	3	2.0	1.4	5.3
Lublin village, Taylor County.....	80	57	49	86.0	8	1.80	3.75	23	6	13.4	9.1	33.3
Lucas town, Dunn County.....	316	292	248	84.9	44	2.65	2.45	24	8	1.0	0.4	4.3
Luck village, Polk County.....	567	475	314	66.1	161	2.35	1.99	92	52	5.9	4.3	9.0
Luck town, Polk County.....	480	384	341	88.8	43	2.47	2.02	96	61	3.7	2.5	12.2
Ludington town, Eau Claire County.....	465	405	368	90.9	37	2.67	2.19	60	41	1.2	0.8	5.1
Luxemburg village, Kewaunee County.....	1,008	973	648	66.6	325	2.81	2.11	35	1	2.6	1.2	5.2
Luxemburg town, Kewaunee County.....	538	517	471	91.1	46	2.87	2.54	21	1	1.7	1.5	4.0
Lyndon town, Juneau County.....	733	541	444	82.1	97	2.51	2.77	192	146	4.1	2.4	10.9
Lyndon town, Sheboygan County.....	692	589	517	87.8	72	2.63	2.50	103	69	2.6	1.5	10.0
Lyndon Station village, Juneau County.....	247	220	139	63.2	81	2.42	2.02	27	7	6.0	2.1	12.0
Lynn town, Clark County.....	311	263	227	86.3	36	3.40	2.50	48	33	1.9	2.2	0.0
Lynne town, Oneida County.....	299	69	61	88.4	8	2.08	1.75	230	226	4.2	4.7	0.0
Lynxville village, Crawford County.....	101	63	48	76.2	15	2.02	2.33	38	33	3.1	0.0	11.8
Lyons town, Walworth County.....	1,533	1,410	1,153	81.8	257	2.61	2.66	123	45	2.8	1.7	7.5
McFarland village, Dane County.....	3,200	3,079	2,240	72.8	839	2.71	2.07	121	29	2.5	0.9	6.5
Mackford town, Green Lake County.....	227	208	168	80.8	40	2.60	3.10	19	1	0.9	0.0	4.5
McKinley town, Polk County.....	258	149	130	87.2	19	2.33	2.32	109	101	2.6	2.2	5.0
McKinley town, Taylor County.....	235	152	134	88.2	18	2.92	3.72	83	67	4.9	4.8	5.3
McMillan town, Marathon County.....	737	709	668	94.2	41	2.80	2.41	28	3	1.7	1.3	6.8
Madge town, Washburn County.....	548	226	202	89.4	24	2.27	1.83	322	314	1.3	1.0	4.0
Madison city, Dane County.....	108,843	102,516	50,555	49.3	51,961	2.34	2.00	6,327	646	4.2	2.2	6.1
Madison town, Dane County.....	3,069	2,852	786	27.6	2,066	2.29	2.17	217	3	5.7	1.9	7.1
Magnolia town, Rock County.....	314	301	249	82.7	52	2.60	2.29	13	5	1.3	0.8	3.7
Maiden Rock village, Pierce County.....	81	50	40	80.0	10	2.25	2.90	31	13	11.7	8.5	23.1
Maiden Rock town, Pierce County.....	299	237	217	91.6	20	2.54	1.85	62	38	2.0	0.9	12.0
Maine town, Marathon County.....	934	890	803	90.2	87	2.64	2.51	44	9	1.3	0.9	5.3
Maine town, Outagamie County.....	384	342	294	86.0	48	2.54	2.46	42	21	1.4	1.3	2.0
Manawa city, Waupaca County.....	668	584	379	64.9	205	2.49	1.89	84	6	8.3	3.2	16.6
Manchester town, Green Lake County.....	356	324	267	82.4	57	3.34	2.28	32	15	0.9	1.1	0.0
Manchester town, Jackson County.....	436	298	259	86.9	39	2.40	2.10	138	114	3.2	1.9	11.4
Manitowish Waters town, Vilas County.....	1,183	285	230	80.7	55	2.01	1.89	898	865	8.6	8.0	11.1
Manitowoc city, Manitowoc County.....	15,955	14,623	9,579	65.5	5,044	2.40	1.95	1,332	97	5.4	2.4	10.5
Manitowoc town, Manitowoc County.....	459	438	400	91.3	38	2.51	2.11	21	8	1.1	0.7	5.0
Manitowoc Rapids town, Manitowoc County.....	878	831	791	95.2	40	2.58	2.00	47	10	1.4	1.0	9.1
Maple town, Douglas County.....	328	296	266	89.9	30	2.49	2.73	32	16	2.6	1.8	9.1
Maple Bluff village, Dane County.....	592	547	479	87.6	68	2.46	2.00	45	18	2.5	2.0	5.6
Maple Creek town, Outagamie County.....	258	238	218	91.6	20	2.53	3.35	20	10	4.0	1.8	23.1
Maple Grove town, Barron County.....	370	354	317	89.5	37	2.73	2.86	16	4	0.8	0.6	2.6
Maple Grove town, Manitowoc County.....	319	293	267	91.1	26	2.89	2.46	26	3	3.3	1.1	21.2
Maple Grove town, Shawano County.....	383	369	322	87.3	47	2.63	2.62	14	0	2.1	1.5	6.0
Maplehurst town, Taylor County.....	163	134	115	85.8	19	2.61	1.84	29	16	3.5	0.0	20.8
Maple Plain town, Barron County.....	726	316	255	80.7	61	2.43	3.02	410	376	5.9	6.9	1.5
Maple Valley town, Oconto County.....	361	291	262	90.0	29	2.31	2.00	70	45	2.3	2.2	3.2
Marathon town, Marathon County.....	415	396	365	92.2	31	2.67	2.35	19	7	1.5	0.8	8.8
Marathon City village, Marathon County.....	680	638	490	76.8	148	2.51	1.99	42	3	3.0	1.4	8.1
Marcellon town, Columbia County.....	426	393	353	89.8	40	2.83	2.58	33	13	1.7	1.1	7.0
Marengo CDP, Ashland County.....	58	44	30	68.2	14	2.73	2.07	14	9	4.3	0.0	11.8
Marengo town, Ashland County.....	234	134	120	89.6	14	3.00	2.14	100	86	2.1	1.6	6.7
Maribel village, Manitowoc County.....	144	141	107	75.9	34	2.59	2.18	3	0	0.7	0.9	0.0
Marietta town, Crawford County.....	265	198	173	87.4	25	2.42	1.92	67	51	2.4	1.1	10.3
Marinette city, Marinette County.....	5,464	4,934	3,160	64.0	1,774	2.32	1.90	530	51	6.0	3.1	10.6
Marion town, Grant County.....	252	218	166	76.1	52	2.61	2.67	34	16	4.8	2.3	11.9
Marion town, Juneau County.....	301	200	173	86.5	27	2.10	2.33	101	86	2.9	2.3	6.9
Marion city.....	617	538	370	68.8	168	2.42	2.17	79	12	7.1	3.3	14.6
Shawano County (part).....	14	11	2	18.2	9	2.00	2.33	3	1	0.0	0.0	0.0
Waupaca County (part).....	603	527	368	69.8	159	2.42	2.16	76	11	7.2	3.3	15.3
Marion town, Waushara County.....	1,707	909	828	91.1	81	2.20	2.58	798	724	4.9	4.6	7.7
Markesan city, Green Lake County.....	661	589	400	67.9	189	2.42	2.18	72	6	7.5	4.7	12.8
Marquette village, Green Lake County.....	169	73	62	84.9	11	1.94	2.73	96	58	25.5	7.4	61.8
Marquette town, Green Lake County.....	422	224	192	85.7	32	2.45	1.91	198	177	3.0	3.0	2.9
Marshall village, Dane County.....	1,500	1,437	1,084	75.4	353	2.68	2.67	63	7	2.6	0.9	7.6
Marshall town, Richland County.....	293	215	191	88.8	24	2.63	2.67	78	62	3.2	2.1	11.1
Marshall town, Rusk County.....	235	219	191	87.2	28	3.24	2.50	16	6	0.5	0.0	3.4
Marshfield town, Fond du Lac County.....	497	422	369	87.4	53	2.65	1.53	75	59	2.3	1.1	10.2
Marshfield city.....	9,516	8,777	5,260	59.9	3,517	2.37	1.79	739	26	5.5	1.4	11.0
Marathon County (part).....	440	394	154	39.1	240	2.44	1.75	46	0	8.1	3.1	11.0
Wood County (part).....	9,076	8,383	5,106	60.9	3,277	2.37	1.79	693	26	5.4	1.3	11.1

Table 12.
Housing Occupancy and Tenure: 2010—Con.

[For information on confidentiality protection, nonsampling error, and definitions, see Selected Appendixes at <www.census.gov/prod/cen2010/cph-1-a.pdf>]

State County Place and County Subdivision	Total housing units	Occupied housing units						Vacant housing units				
		Total	Owner occupied		Renter occupied	Average household size		Total	For seasonal, recrea- tional, or occasional use	Vacancy rate		
			Number	Percent of occupied housing units		Owner- occupied units	Renter- occupied units			Available housing	Home- owner	Rental
PLACE AND COUNTY SUBDIVISION—Con.												
Marshfield town, Wood County.....	297	285	262	91.9	23	2.67	2.83	12	0	1.4	0.4	11.5
Martell town, Pierce County.....	475	445	405	91.0	40	2.67	2.55	30	9	1.5	1.2	4.8
Mason village, Bayfield County.....	43	34	31	91.2	3	2.35	6.67	9	4	2.9	3.1	0.0
Mason town, Bayfield County.....	165	114	99	86.8	15	2.69	3.27	51	40	1.7	1.0	6.3
Matteson town, Waupaca County.....	412	370	344	93.0	26	2.54	2.35	42	33	1.3	1.1	3.6
Mattoon village, Shawano County.....	194	171	118	69.0	53	2.52	2.66	23	6	4.4	4.0	5.4
Mauston city, Juneau County.....	2,006	1,779	942	53.0	837	2.40	2.08	227	30	5.8	4.0	7.8
Maxville town, Buffalo County.....	152	129	112	86.8	17	2.31	2.65	23	12	3.7	1.8	15.0
Mayville town, Clark County.....	352	328	277	84.5	51	2.91	3.02	24	5	2.4	0.7	10.3
Mayville city, Dodge County.....	2,321	2,171	1,512	69.6	659	2.48	1.98	150	12	4.1	2.1	8.6
Mazomanie village, Dane County.....	734	689	488	70.8	201	2.53	2.06	45	4	4.3	1.4	10.6
Mazomanie town, Dane County.....	478	437	395	90.4	42	2.55	1.98	41	26	1.4	1.0	4.5
Mead town, Clark County.....	267	118	108	91.5	10	2.69	2.70	149	134	3.3	2.7	9.1
Meadowbrook town, Sawyer County.....	119	58	49	84.5	9	2.14	2.89	61	55	1.7	2.0	0.0
Mecan town, Marquette County.....	801	324	282	87.0	42	2.15	1.90	477	439	7.6	6.0	17.6
Medary town, La Crosse County.....	588	557	506	90.8	51	2.64	2.43	31	5	1.2	0.8	5.6
Medford city, Taylor County.....	2,127	1,982	1,183	59.7	799	2.31	1.79	145	23	3.9	2.6	5.6
Medford town, Taylor County.....	1,045	979	892	91.1	87	2.73	1.99	66	26	1.4	1.0	5.4
Medina town, Dane County.....	515	493	412	83.6	81	2.79	2.80	22	6	1.6	1.2	3.6
Meeme town, Manitowoc County.....	598	551	509	92.4	42	2.62	2.62	47	32	1.8	1.0	10.6
Meenon town, Burnett County.....	979	487	403	82.8	84	2.25	2.38	492	447	4.5	4.3	5.6
Mellen city, Ashland County.....	428	337	228	67.7	109	2.12	2.01	91	30	9.5	3.3	20.4
Melrose village, Jackson County.....	250	212	156	73.6	56	2.41	2.27	38	1	9.0	3.1	21.9
Melrose town, Jackson County.....	198	157	129	82.2	28	3.03	2.82	41	37	1.9	2.3	0.0
Melvina village, Monroe County.....	44	39	28	71.8	11	2.82	2.27	5	1	9.3	0.0	26.7
Menasha city.....	7,973	7,405	4,778	64.5	2,627	2.48	2.04	568	49	4.8	2.9	8.0
Calumet County (part).....	841	793	704	88.8	89	2.92	1.70	48	4	3.7	2.4	13.5
Winnebago County (part).....	7,132	6,612	4,074	61.6	2,538	2.40	2.05	520	45	4.9	2.9	7.8
Menasha town, Winnebago County.....	8,358	7,948	5,018	63.1	2,930	2.53	1.93	410	62	3.4	2.2	5.4
Menominee town, Menominee County.....	2,253	1,318	937	71.1	381	3.04	3.48	935	881	1.0	0.8	1.3
Menomonee Falls village, Waukesha County	15,142	14,567	11,190	76.8	3,377	2.65	1.72	575	80	2.6	1.0	7.3
Menomonie city, Dunn County.....	6,234	5,743	2,317	40.3	3,426	2.38	2.18	491	33	5.4	2.8	7.1
Menomonie town, Dunn County.....	1,346	1,261	1,100	87.2	161	2.69	2.47	85	16	2.2	1.6	5.8
Mentor town, Clark County.....	334	226	191	84.5	35	2.51	2.97	108	84	1.7	1.0	5.3
Mequon city, Ozaukee County.....	9,145	8,598	7,512	87.4	1,086	2.64	1.95	547	175	2.9	2.5	5.8
Mercer CDP, Iron County.....	587	276	202	73.2	74	2.06	1.34	311	241	15.1	2.8	37.0
Mercer town, Iron County.....	2,065	699	588	84.1	111	2.10	1.56	1,366	1,232	12.5	4.0	40.4
Merrill city, Lincoln County.....	4,619	4,175	2,575	61.7	1,600	2.44	1.95	444	21	7.1	2.5	13.5
Merrill town, Lincoln County.....	1,355	1,204	1,095	90.9	109	2.51	2.08	151	107	1.9	1.1	9.1
Merrillan village, Jackson County.....	318	241	175	72.6	66	2.29	2.14	77	32	9.6	2.2	24.7
Merrimac village, Sauk County.....	257	185	155	83.8	30	2.30	2.13	72	52	5.6	3.1	16.7
Merrimac town, Sauk County.....	698	407	358	88.0	49	2.32	2.31	291	250	4.9	4.8	5.8
Merton village, Waukesha County.....	1,054	1,020	976	95.7	44	3.31	2.61	34	2	0.9	0.8	2.2
Merton town, Waukesha County.....	3,331	3,004	2,773	92.3	231	2.82	2.22	327	231	1.7	1.2	7.1
Meteor town, Sawyer County.....	154	66	60	90.9	6	2.40	2.33	88	80	4.3	4.8	0.0
Metomen town, Fond du Lac County.....	277	257	222	86.4	35	2.83	3.23	20	0	1.9	1.8	2.8
Middle Inlet town, Marinette County.....	899	376	344	91.5	32	2.23	2.25	523	482	3.8	3.6	5.9
Middleton city, Dane County.....	8,565	8,037	4,458	55.5	3,579	2.43	1.83	528	128	3.7	1.8	6.0
Middleton town, Dane County.....	2,056	1,996	1,922	96.3	74	2.94	2.64	60	20	1.1	1.0	5.0
Middle Village CDP.....	85	82	21	25.6	61	3.52	3.15	3	0	1.2	0.0	1.6
Menominee County (part).....	12	11	10	90.9	1	3.20	1.00	1	0	0.0	0.0	0.0
Shawano County (part).....	73	71	11	15.5	60	3.82	3.18	2	0	1.4	0.0	1.6
Mifflin town, Iowa County.....	233	211	165	78.2	46	2.65	3.20	22	5	2.8	1.2	8.0
Milford town, Jefferson County.....	456	424	381	89.9	43	2.59	2.60	32	10	2.1	1.6	6.4
Milladore village.....	114	106	86	81.1	20	2.62	2.55	8	2	0.0	0.0	0.0
Portage County (part).....	0	0	0	(X)	0	0.00	0.00	0	0	(X)	(X)	(X)
Wood County (part).....	114	106	86	81.1	20	2.62	2.55	8	2	0.0	0.0	0.0
Milladore town, Wood County.....	277	260	233	89.6	27	2.63	2.52	17	1	2.3	0.9	12.9
Millston CDP, Jackson County.....	82	53	40	75.5	13	2.38	2.31	29	24	5.4	7.0	0.0
Millston town, Jackson County.....	128	70	52	74.3	18	2.23	2.39	58	53	4.1	5.5	0.0
Milltown village, Polk County.....	473	416	251	60.3	165	2.31	2.02	57	7	6.7	4.2	10.3
Milltown town, Polk County.....	895	493	461	93.5	32	2.47	2.78	402	381	1.8	1.9	0.0
Millville town, Grant County.....	99	66	54	81.8	12	2.54	2.42	33	32	1.5	1.8	0.0
Milton town, Buffalo County.....	253	217	199	91.7	18	2.50	2.06	36	24	4.0	2.4	18.2
Milton city, Rock County.....	2,382	2,231	1,472	66.0	759	2.67	2.12	151	18	4.0	2.6	6.8
Milton town, Rock County.....	1,444	1,129	1,001	88.7	128	2.58	2.60	315	242	2.3	2.2	3.0
Milwaukee city.....	255,569	230,221	100,296	43.6	129,925	2.59	2.44	25,348	736	6.0	2.9	8.3
Milwaukee County (part).....	255,569	230,221	100,296	43.6	129,925	2.59	2.44	25,348	736	6.0	2.9	8.3
Washington County (part).....	0	0	0	(X)	0	0.00	0.00	0	0	(X)	(X)	(X)

Table 12.
Housing Occupancy and Tenure: 2010—Con.

[For information on confidentiality protection, nonsampling error, and definitions, see Selected Appendixes at <www.census.gov/prod/cen2010/cph-1-a.pdf>]

State County Place and County Subdivision	Total housing units	Occupied housing units						Vacant housing units					
		Total	Owner occupied		Renter occupied	Average household size		Total	For seasonal, recrea- tional, or occasional use	Vacancy rate			
			Number	Percent of occupied housing units		Owner- occupied units	Renter- occupied units			Available housing	Home- owner	Rental	
PLACE AND COUNTY SUBDIVISION—Con.													
Milwaukee city—Con.													
Waukesha County (part).....	0	0	0	(X)	0	0.00	0.00	0	0	(X)	(X)	(X)	
Mineral Point city, Iowa County.....	1,278	1,147	768	67.0	379	2.33	1.75	131	33	6.3	3.5	11.4	
Mineral Point town, Iowa County.....	399	364	306	84.1	58	2.84	2.79	35	14	3.2	0.3	15.9	
Minocqua CDP, Oneida County.....	443	264	106	40.2	158	1.93	1.56	179	139	8.6	9.3	8.1	
Minocqua town, Oneida County.....	4,835	2,079	1,591	76.5	488	2.17	1.90	2,756	2,493	8.1	5.1	16.5	
Minong village, Washburn County.....	277	238	135	56.7	103	2.28	2.13	39	8	7.4	9.4	4.6	
Minong town, Washburn County.....	1,538	409	364	89.0	45	2.17	2.84	1,129	1,077	5.3	4.5	11.5	
Mishicot village, Manitowoc County.....	663	623	473	75.9	150	2.49	1.77	40	5	4.3	1.2	12.7	
Mishicot town, Manitowoc County.....	520	487	441	90.6	46	2.67	2.41	33	8	1.8	1.5	4.1	
Mitchell town, Sheboygan County.....	489	464	425	91.6	39	2.55	2.13	25	10	1.9	1.6	4.9	
Modena town, Buffalo County.....	161	140	120	85.7	20	2.53	2.55	21	14	0.7	0.0	4.8	
Mole Lake CDP, Forest County.....	223	164	56	34.1	108	2.55	2.70	59	45	1.8	5.1	0.0	
Molitor town, Taylor County.....	329	139	131	94.2	8	2.34	2.25	190	186	1.4	0.8	11.1	
Mondovi city, Buffalo County.....	1,303	1,194	717	60.1	477	2.49	1.92	109	9	3.9	2.0	6.4	
Mondovi town, Buffalo County.....	200	178	154	86.5	24	2.64	2.63	22	11	2.2	0.6	11.1	
Monico town, Oneida County.....	231	127	109	85.8	18	2.43	2.44	104	85	6.6	6.8	5.3	
Monona city, Dane County.....	4,088	3,777	2,247	59.5	1,530	2.27	1.58	311	42	5.7	3.1	9.2	
Monroe town, Adams County.....	574	201	178	88.6	23	2.02	1.65	373	350	4.7	4.8	4.0	
Monroe city, Green County.....	5,101	4,810	3,010	62.6	1,800	2.39	1.93	291	23	3.7	2.2	6.3	
Monroe town, Green County.....	456	438	371	84.7	67	2.60	2.34	18	3	2.2	1.9	4.3	
Montana town, Buffalo County.....	122	100	90	90.0	10	2.89	2.40	22	15	3.8	3.2	9.1	
Montello city, Marquette County.....	823	628	403	64.2	225	2.34	2.03	195	102	9.1	6.7	13.1	
Montello town, Marquette County.....	796	453	408	90.1	45	2.28	2.02	343	295	5.2	4.4	11.5	
Montfort village.....	298	279	227	81.4	52	2.60	2.38	19	0	3.8	1.7	11.9	
Grant County (part).....	264	245	193	78.8	52	2.56	2.38	19	0	4.3	2.0	11.9	
Iowa County (part).....	34	34	34	100.0	0	2.82	0.00	0	0	0.0	0.0	(X)	
Monticello village, Green County.....	566	538	376	69.9	162	2.39	1.97	28	4	2.5	1.6	4.7	
Monticello town, Lafayette County.....	55	49	41	83.7	8	2.76	2.50	6	1	3.9	4.7	0.0	
Montpelier town, Kewaunee County.....	529	502	445	86.6	57	2.66	2.12	27	4	1.4	1.3	1.7	
Montreal city, Iron County.....	479	364	292	80.2	72	2.30	1.89	115	75	4.9	3.3	10.7	
Montrose town, Dane County.....	453	434	369	85.0	65	2.51	2.37	19	4	1.4	0.8	4.4	
Morgan town, Oconto County.....	423	391	367	93.9	24	2.55	1.92	32	10	1.8	1.6	4.0	
Morris town, Shawano County.....	255	190	166	87.4	24	2.29	3.04	65	56	2.6	1.2	11.1	
Morrison town, Brown County.....	636	592	527	89.0	65	2.76	2.23	44	6	2.8	1.1	14.5	
Morse town, Ashland County.....	401	204	194	95.1	10	2.40	2.20	197	186	1.4	1.0	9.1	
Moscow town, Iowa County.....	241	221	190	86.0	31	2.61	2.61	20	9	1.3	1.0	3.1	
Mosel town, Sheboygan County.....	328	308	277	89.9	31	2.60	2.26	20	7	1.6	0.7	8.8	
Mosinee city, Marathon County.....	1,791	1,660	1,127	67.9	533	2.57	2.03	131	12	5.2	2.0	11.4	
Mosinee town, Marathon County.....	864	814	716	88.0	98	2.70	2.41	50	8	3.5	1.0	18.9	
Moundville town, Marquette County.....	255	205	172	83.9	33	2.63	2.88	50	33	3.3	2.8	5.6	
Mountain CDP, Oconto County.....	311	158	138	87.3	20	2.25	2.60	153	131	9.1	8.6	12.5	
Mountain town, Oconto County.....	1,274	386	331	85.8	55	2.10	2.29	888	834	8.6	5.6	23.0	
Mount Calvary village, Fond du Lac County..	215	201	171	85.1	30	2.74	1.77	14	0	4.3	0.6	21.1	
Mount Hope village, Grant County.....	98	92	65	70.7	27	2.42	2.52	6	3	2.1	1.5	3.6	
Mount Hope town, Grant County.....	116	103	85	82.5	18	2.82	3.33	13	9	2.8	0.0	14.3	
Mount Horeb village, Dane County.....	2,826	2,696	1,790	66.4	906	2.84	2.01	130	10	3.4	1.0	7.8	
Mount Ida town, Grant County.....	228	204	172	84.3	32	2.83	2.34	24	15	2.4	2.3	3.0	
Mount Morris town, Waushara County.....	1,058	508	467	91.9	41	2.15	2.22	550	527	3.6	3.1	8.9	
Mount Pleasant town, Green County.....	245	237	203	85.7	34	2.54	2.44	8	6	0.0	0.0	0.0	
Mount Pleasant village, Racine County.....	11,827	11,136	8,695	78.1	2,441	2.41	2.02	691	113	3.6	2.1	8.3	
Mount Sterling village, Crawford County.....	98	88	68	77.3	20	2.41	2.35	10	1	4.3	4.2	4.8	
Mukwa town, Waupaca County.....	1,284	1,147	1,057	92.2	90	2.57	2.26	137	99	1.9	1.2	9.1	
Mukwonago village.....	3,104	2,923	1,999	68.4	924	2.78	1.88	181	17	4.3	1.8	9.3	
Walworth County (part).....	33	33	24	72.7	9	3.13	2.89	0	0	0.0	0.0	0.0	
Waukesha County (part).....	3,071	2,890	1,975	68.3	915	2.78	1.87	181	17	4.4	1.8	9.4	
Mukwonago town, Waukesha County.....	2,792	2,689	2,563	95.3	126	2.97	2.67	103	60	0.7	0.6	3.7	
Murry town, Rusk County.....	204	115	98	85.2	17	2.35	2.76	89	79	2.5	2.9	0.0	
Muscoda village.....	643	569	399	70.1	170	2.31	1.90	74	17	7.3	2.2	17.4	
Grant County (part).....	618	545	385	70.6	160	2.32	1.88	73	17	7.6	2.3	18.3	
Iowa County (part).....	25	24	14	58.3	10	2.00	2.20	1	0	0.0	0.0	0.0	
Muscoda town, Grant County.....	361	297	249	83.8	48	2.49	3.13	64	37	7.5	1.6	29.4	
Muskego city, Waukesha County.....	9,431	9,068	7,573	83.5	1,495	2.77	2.04	363	72	2.1	1.1	6.8	
Namakagon town, Bayfield County.....	596	132	115	87.1	17	1.90	1.59	464	421	20.4	10.1	55.3	
Naples town, Buffalo County.....	278	257	218	84.8	39	2.77	2.23	21	7	1.9	0.9	7.0	
Nasewaupsee town, Door County.....	1,637	893	790	88.5	103	2.32	2.22	744	639	7.3	2.3	33.1	
Nashotah village, Waukesha County.....	541	517	469	90.7	48	2.79	1.81	24	11	2.1	0.6	14.3	
Nashville town, Forest County.....	1,404	448	312	69.6	136	2.31	2.53	956	906	5.6	4.9	7.4	
Navarino CDP, Shawano County.....	78	73	59	80.8	14	2.53	2.00	5	2	1.4	0.0	6.7	

Table 12.
Housing Occupancy and Tenure: 2010—Con.

[For information on confidentiality protection, nonsampling error, and definitions, see Selected Appendixes at <www.census.gov/prod/cen2010/cph-1-a.pdf>]

State County Place and County Subdivision	Total housing units	Occupied housing units						Vacant housing units				
		Total	Owner occupied		Renter occupied	Average household size		Total	For seasonal, recrea- tional, or occasional use	Vacancy rate		
			Number	Percent of occupied housing units		Owner- occupied units	Renter- occupied units			Available housing	Home- owner	Rental
PLACE AND COUNTY SUBDIVISION—Con.												
Navarino town, Shawano County.....	217	194	174	89.7	20	2.34	1.90	23	17	1.0	0.6	4.8
Necedah village, Juneau County.....	469	376	221	58.8	155	2.67	2.04	93	13	10.8	4.3	18.6
Necedah town, Juneau County.....	1,525	887	762	85.9	125	2.57	2.73	638	556	3.5	3.6	2.3
Neenah city, Winnebago County.....	11,313	10,694	7,156	66.9	3,538	2.53	2.02	619	57	3.8	2.2	6.7
Neenah town, Winnebago County.....	1,276	1,228	1,163	94.7	65	2.64	2.54	48	21	1.4	1.2	5.8
Neillsville city, Clark County.....	1,230	1,095	723	66.0	372	2.25	1.89	135	10	7.1	3.3	13.6
Nekimi town, Winnebago County.....	586	564	491	87.1	73	2.56	2.26	22	5	1.4	1.0	3.9
Nekoosa city, Wood County.....	1,135	1,065	737	69.2	328	2.55	2.07	70	3	3.3	2.6	4.7
Nelson village, Buffalo County.....	204	172	121	70.3	51	2.27	1.94	32	6	11.3	2.4	27.1
Nelson town, Buffalo County.....	291	242	202	83.5	40	2.38	2.25	49	38	2.4	1.9	4.7
Nelsonville village, Portage County.....	67	61	49	80.3	12	2.67	2.00	6	1	6.2	5.8	7.7
Neopit CDP, Menominee County.....	222	211	123	58.3	88	3.14	3.27	11	1	1.4	0.0	3.3
Neosho village, Dodge County.....	255	241	182	75.5	59	2.52	1.95	14	1	2.0	0.0	7.8
Nepeuskun town, Winnebago County.....	325	277	235	84.8	42	2.63	2.17	48	37	1.4	0.8	4.5
Neshkoro village, Marquette County.....	230	205	141	68.8	64	2.31	1.69	25	14	2.8	2.1	4.5
Neshkoro town, Marquette County.....	510	255	237	92.9	18	2.14	2.22	255	239	1.9	2.0	0.0
Neva town, Langlade County.....	448	369	327	88.6	42	2.44	2.48	79	61	1.1	0.3	6.7
Newald CDP, Forest County.....	103	45	43	95.6	2	2.14	1.50	58	48	6.1	4.3	33.3
Newark town, Rock County.....	618	593	553	93.3	40	2.61	2.43	25	5	0.7	0.5	2.3
New Auburn village.....	235	217	161	74.2	56	2.74	1.91	18	1	3.6	3.0	5.1
Barron County (part).....	8	8	6	75.0	2	2.67	2.00	0	0	0.0	0.0	0.0
Chippewa County (part).....	227	209	155	74.2	54	2.74	1.91	18	1	3.7	3.1	5.3
New Berlin city, Waukesha County.....	16,829	16,292	12,603	77.4	3,689	2.60	1.81	537	75	2.0	1.1	5.3
Newbold town, Oneida County.....	2,327	1,176	1,050	89.3	126	2.32	2.23	1,151	1,073	4.2	3.2	11.6
Newburg village.....	506	480	337	70.2	143	2.59	2.64	26	1	3.0	3.2	2.7
Ozaukee County (part).....	45	45	16	35.6	29	2.25	2.10	0	0	0.0	0.0	0.0
Washington County (part).....	461	435	321	73.8	114	2.60	2.78	26	1	3.3	3.3	3.4
New Chester town, Adams County.....	726	428	372	86.9	56	2.22	2.88	298	262	2.3	2.3	1.8
New Denmark town, Brown County.....	579	561	515	91.8	46	2.79	2.02	18	2	0.7	0.6	2.1
New Diggings town, Lafayette County.....	225	194	164	84.5	30	2.65	2.27	31	5	1.5	0.6	6.3
New Glarus village, Green County.....	948	895	666	74.4	229	2.43	2.06	53	5	2.3	1.8	3.8
New Glarus town, Green County.....	500	478	448	93.7	30	2.80	2.73	22	17	0.4	0.4	0.0
New Haven town, Adams County.....	379	264	230	87.1	34	2.45	2.71	115	101	2.2	2.1	2.9
New Haven town, Dunn County.....	290	266	234	88.0	32	2.52	2.72	24	8	2.5	2.1	5.9
New Holstein city, Calumet County.....	1,520	1,394	1,031	74.0	363	2.39	1.86	126	1	7.0	3.9	14.8
New Holstein town, Calumet County.....	614	581	533	91.7	48	2.61	2.46	33	5	3.0	1.1	20.0
New Hope town, Portage County.....	355	297	272	91.6	25	2.38	2.80	58	47	1.0	1.1	0.0
New Lisbon city, Juneau County.....	720	631	399	63.2	232	2.51	2.01	89	13	6.2	3.8	10.0
New London city.....	3,310	3,038	1,854	61.0	1,184	2.60	1.97	272	20	6.7	3.6	11.2
Outagamie County (part).....	705	648	376	58.0	272	2.56	2.36	57	7	6.5	4.6	9.0
Waupaca County (part).....	2,605	2,390	1,478	61.8	912	2.61	1.86	215	13	6.8	3.4	11.8
New Lyme town, Monroe County.....	94	65	56	86.2	9	2.63	2.33	29	29	0.0	0.0	0.0
New Odanah CDP, Ashland County.....	157	151	76	50.3	75	2.82	3.44	6	0	0.7	0.0	1.3
Newport town, Columbia County.....	328	254	216	85.0	38	2.38	1.92	74	58	1.5	1.8	0.0
New Post CDP, Sawyer County.....	373	130	89	68.5	41	2.20	2.66	243	232	1.5	0.0	4.7
New Richmond city, St. Croix County.....	3,684	3,421	2,096	61.3	1,325	2.55	2.09	263	20	4.9	3.8	6.6
Newton town, Manitowoc County.....	953	884	792	89.6	92	2.57	2.48	69	45	1.3	0.8	6.1
Newton town, Marquette County.....	380	238	201	84.5	37	2.30	2.30	142	128	2.0	1.0	7.3
Niagara city, Marinette County.....	797	695	552	79.4	143	2.40	2.08	102	22	4.9	2.8	12.2
Niagara town, Marinette County.....	549	370	341	92.2	29	2.37	1.59	179	142	3.4	2.5	12.1
Nichols village, Outagamie County.....	119	112	83	74.1	29	2.42	2.48	7	0	3.4	1.2	9.4
Nokomis town, Oneida County.....	1,145	590	543	92.0	47	2.33	2.26	555	501	6.3	2.2	36.8
Norrie town, Marathon County.....	431	368	329	89.4	39	2.63	2.85	63	52	2.1	1.2	9.1
North Bay village, Racine County.....	97	91	90	98.9	1	2.66	2.00	6	1	3.2	3.2	0.0
North Bend town, Jackson County.....	215	194	166	85.6	28	2.55	2.29	21	16	0.0	0.0	0.0
Northfield town, Jackson County.....	289	250	215	86.0	35	2.48	2.46	39	24	0.4	0.0	2.8
North Fond du Lac village, Fond du Lac County.....	2,199	2,106	1,521	72.2	585	2.46	2.14	93	13	2.9	1.5	6.3
North Freedom village, Sauk County.....	293	271	217	80.1	54	2.50	2.94	22	7	2.5	1.4	6.9
North Hudson village, St. Croix County.....	1,552	1,471	1,126	76.5	345	2.69	2.15	81	21	3.3	1.5	8.7
North Lancaster town, Grant County.....	197	187	153	81.8	34	2.75	2.62	10	4	0.5	0.6	0.0
Northport CDP, Waupaca County.....	208	193	167	86.5	26	2.62	2.04	15	3	4.4	2.9	13.3
North Prairie village, Waukesha County.....	799	773	669	86.5	104	2.88	2.00	26	8	1.4	1.2	2.8
Norwalk village, Monroe County.....	237	215	150	69.8	65	2.83	3.28	22	0	5.7	2.0	13.2
Norway town, Racine County.....	3,123	2,942	2,551	86.7	391	2.76	2.28	181	99	1.4	0.7	5.3
Norwood town, Langlade County.....	430	360	318	88.3	42	2.54	2.48	70	51	1.6	0.9	6.7
Oak Creek city, Milwaukee County.....	14,754	14,064	8,625	61.3	5,439	2.78	1.90	690	67	3.2	1.3	6.1
Oakdale village, Monroe County.....	137	129	99	76.7	30	2.49	1.67	8	3	3.0	2.0	6.3
Oakdale town, Monroe County.....	294	272	235	86.4	37	2.88	2.38	22	13	0.7	0.8	0.0

Table 12.

Housing Occupancy and Tenure: 2010—Con.

[For information on confidentiality protection, nonsampling error, and definitions, see Selected Appendixes at <www.census.gov/prod/cen2010/cph-1-a.pdf>]

State County Place and County Subdivision	Total housing units	Occupied housing units						Vacant housing units				
		Total	Owner occupied		Renter occupied	Average household size		Total	For seasonal, recrea- tional, or occasional use	Vacancy rate		
			Number	Percent of occupied housing units		Owner- occupied units	Renter- occupied units			Available housing	Home- owner	Rental
PLACE AND COUNTY SUBDIVISION—Con.												
Oakfield village, Fond du Lac County.....	415	392	321	81.9	71	2.88	2.14	23	1	4.4	0.6	18.4
Oakfield town, Fond du Lac County.....	278	259	224	86.5	35	2.77	2.37	19	4	2.6	2.6	2.8
Oak Grove town, Barron County.....	409	361	322	89.2	39	2.66	2.38	48	35	1.6	1.2	4.9
Oak Grove town, Dodge County.....	461	428	368	86.0	60	2.48	2.77	33	4	2.1	1.9	3.2
Oak Grove town, Pierce County.....	761	722	673	93.2	49	2.99	2.78	39	8	2.7	2.3	7.4
Oakland town, Burnett County.....	1,334	403	365	90.6	38	2.08	1.76	931	891	7.1	6.9	9.5
Oakland town, Douglas County.....	597	464	434	93.5	30	2.45	2.40	133	119	1.5	1.1	6.3
Oakland town, Jefferson County.....	1,621	1,312	1,151	87.7	161	2.40	2.01	309	240	3.6	3.3	5.2
Oasis town, Waushara County.....	306	158	141	89.2	17	2.52	1.94	148	122	1.9	1.4	5.6
Oconomowoc city, Waukesha County.....	6,662	6,256	4,409	70.5	1,847	2.72	1.92	406	86	4.0	2.7	7.1
Oconomowoc town, Waukesha County.....	3,709	3,244	2,837	87.5	407	2.64	2.19	465	286	3.7	2.8	9.1
Oconomowoc Lake village, Waukesha County.....	302	232	216	93.1	16	2.53	2.63	70	58	3.7	3.6	5.9
Oconto city, Oconto County.....	2,094	1,872	1,209	64.6	663	2.52	2.04	222	28	5.7	3.1	10.1
Oconto town, Oconto County.....	577	519	471	90.8	48	2.62	2.06	58	25	2.1	1.9	4.0
Oconto Falls city, Oconto County.....	1,333	1,251	724	57.9	527	2.45	1.94	82	13	3.6	2.0	5.7
Oconto Falls town, Oconto County.....	562	499	447	89.6	52	2.52	2.69	63	41	1.0	0.4	5.4
Odanah CDP, Ashland County.....	6	6	4	66.7	2	2.25	2.00	0	0	0.0	0.0	0.0
Ogdensburg village, Waupaca County.....	98	82	68	82.9	14	2.28	2.14	16	5	5.7	1.4	22.2
Ogema CDP, Price County.....	116	80	64	80.0	16	2.27	2.31	36	11	17.5	7.2	42.9
Ogema town, Price County.....	564	318	275	86.5	43	2.21	2.33	246	189	6.4	3.5	21.8
Ojibwa town, Sawyer County.....	334	109	98	89.9	11	2.26	2.55	225	215	6.8	1.0	38.9
Okauchee Lake CDP, Waukesha County.....	2,069	1,747	1,485	85.0	262	2.61	2.06	322	199	4.9	4.1	9.2
Oliver village, Douglas County.....	167	159	134	84.3	25	2.60	2.04	8	1	1.8	2.2	0.0
Oma town, Iron County.....	526	137	132	96.4	5	2.13	1.60	389	375	6.2	2.9	50.0
Omro city, Winnebago County.....	1,537	1,419	1,012	71.3	407	2.59	2.04	118	15	5.3	2.1	12.3
Omro town, Winnebago County.....	932	825	758	91.9	67	2.56	2.60	107	60	2.4	2.2	4.3
Onalaska city, La Crosse County.....	7,608	7,331	4,806	65.6	2,525	2.59	2.05	277	46	2.1	1.5	3.3
Onalaska town, La Crosse County.....	2,120	2,035	1,867	91.7	168	2.78	2.57	85	42	0.7	0.5	2.9
Oneida town, Outagamie County.....	1,530	1,484	1,259	84.8	225	3.03	3.31	46	9	0.7	0.3	3.0
Ontario village, Vernon County.....	253	210	154	73.3	56	2.69	2.50	43	9	6.2	5.5	8.1
Oostburg village, Sheboygan County.....	1,154	1,091	876	80.3	215	2.82	1.93	63	6	3.8	1.8	11.2
Orange town, Juneau County.....	282	223	197	88.3	26	2.56	2.50	59	30	3.0	2.0	10.0
Oregon village, Dane County.....	3,775	3,589	2,609	72.7	980	2.72	2.10	186	12	3.7	2.3	7.2
Oregon town, Dane County.....	1,191	1,160	1,095	94.4	65	2.75	2.71	31	5	1.3	1.2	3.0
Orfordville village, Rock County.....	575	542	420	77.5	122	2.75	2.34	33	2	3.7	2.1	9.0
Orienta town, Bayfield County.....	256	62	58	93.5	4	1.95	2.25	194	192	0.0	0.0	0.0
Orion town, Richland County.....	329	233	194	83.3	39	2.60	1.90	96	77	1.3	1.5	0.0
Osborn town, Outagamie County.....	416	403	380	94.3	23	2.94	2.22	13	2	1.5	0.8	11.5
Osceola town, Fond du Lac County.....	1,040	758	634	83.6	124	2.51	2.22	282	248	2.7	1.6	8.0
Osceola village, Polk County.....	1,289	1,142	639	56.0	503	2.48	1.96	147	15	9.0	3.0	15.5
Osceola town, Polk County.....	1,188	1,051	937	89.2	114	2.78	2.17	137	84	3.3	2.0	12.9
Oshkosh city, Winnebago County.....	28,179	26,138	14,693	56.2	11,445	2.41	2.03	2,041	153	4.7	2.2	7.8
Oshkosh town, Winnebago County.....	1,188	1,041	896	86.1	145	2.43	2.07	147	86	2.9	2.3	6.4
Osseo city, Trempealeau County.....	786	737	462	62.7	275	2.45	2.08	49	4	4.4	2.3	7.7
Otsego town, Columbia County.....	305	288	253	87.8	35	2.35	2.80	17	3	0.7	0.8	0.0
Ottawa town, Waukesha County.....	1,495	1,380	1,306	94.6	74	2.75	2.88	115	75	1.4	1.4	1.3
Otter Creek town, Dunn County.....	216	195	171	87.7	24	2.55	2.71	21	12	2.0	0.6	11.1
Otter Creek town, Eau Claire County.....	181	169	142	84.0	27	2.86	3.48	12	2	1.2	1.4	0.0
Oulu town, Bayfield County.....	304	207	175	84.5	32	2.62	2.13	97	82	4.6	2.2	15.8
Owen city, Clark County.....	485	419	289	69.0	130	2.29	2.09	66	5	9.4	7.6	13.2
Oxford village, Marquette County.....	283	248	162	65.3	86	2.59	2.17	35	10	6.0	2.4	12.2
Oxford town, Marquette County.....	527	371	335	90.3	36	2.34	2.83	156	123	4.9	4.6	7.7
Pacific town, Columbia County.....	1,279	1,139	1,002	88.0	137	2.37	2.39	140	86	2.7	2.4	4.9
Packwaukee CDP, Marquette County.....	160	119	90	75.6	29	2.26	2.03	41	29	6.3	6.3	6.5
Packwaukee town, Marquette County.....	1,069	638	534	83.7	104	2.21	2.27	431	364	4.8	4.6	5.5
Paddock Lake village, Kenosha County.....	1,297	1,125	922	82.0	203	2.67	2.62	172	118	2.7	2.4	3.8
Palmyra village, Jefferson County.....	769	704	492	69.9	212	2.58	2.42	65	16	5.2	1.2	13.4
Palmyra town, Jefferson County.....	606	471	406	86.2	65	2.51	2.58	135	106	2.5	2.6	1.5
Pardeeville village, Columbia County.....	1,003	918	612	66.7	306	2.46	1.99	85	26	4.6	2.2	8.8
Paris town, Grant County.....	283	263	232	88.2	31	2.64	2.90	20	12	1.1	0.0	8.8
Paris town, Kenosha County.....	598	570	471	82.6	99	2.69	2.37	28	8	1.9	0.8	6.6
Park Falls city, Price County.....	1,283	1,096	758	69.2	338	2.29	1.82	187	34	8.3	3.2	17.6
Parkland town, Douglas County.....	542	500	463	92.6	37	2.48	1.89	42	14	2.1	1.3	11.9
Park Ridge village, Portage County.....	228	217	200	92.2	17	2.27	2.18	11	6	2.3	2.0	5.6
Parrish town, Langlade County.....	101	36	35	97.2	1	2.20	2.00	65	61	7.7	5.4	50.0
Patch Grove village, Grant County.....	88	82	68	82.9	14	2.49	2.07	6	0	3.5	2.9	6.3
Patch Grove town, Grant County.....	150	127	102	80.3	25	2.80	2.12	23	16	3.8	1.9	10.7
Peck town, Langlade County.....	190	144	125	86.8	19	2.48	2.05	46	38	1.4	1.6	0.0
Peeksville town, Ashland County.....	145	66	59	89.4	7	2.20	1.57	79	70	6.9	7.7	0.0
Pelican town, Oneida County.....	1,715	1,183	1,016	85.9	167	2.36	2.13	532	468	2.8	1.8	8.2
Pella CDP, Shawano County.....	120	82	75	91.5	7	2.31	1.71	38	29	3.4	2.5	11.1
Pella town, Shawano County.....	448	366	331	90.4	35	2.41	1.89	82	63	1.8	1.5	5.1

Table 12.

Housing Occupancy and Tenure: 2010—Con.

[For information on confidentiality protection, nonsampling error, and definitions, see Selected Appendixes at <www.census.gov/prod/cen2010/cph-1-a.pdf>]

State County Place and County Subdivision	Total housing units	Occupied housing units						Vacant housing units				
		Total	Owner occupied		Renter occupied	Average household size		Total	For seasonal, recrea- tional, or occasional use	Vacancy rate		
			Number	Percent of occupied housing units		Owner- occupied units	Renter- occupied units			Available housing	Home- owner	Rental
PLACE AND COUNTY SUBDIVISION—Con.												
Pell Lake CDP, Walworth County.....	1,632	1,350	1,131	83.8	219	2.73	2.84	282	130	5.2	3.8	11.6
Pembine CDP, Marinette County.....	111	80	59	73.8	21	2.46	2.29	31	8	14.0	9.2	25.0
Pembine town, Marinette County.....	1,016	398	328	82.4	70	2.22	2.30	618	556	6.3	5.2	11.3
Pence CDP, Iron County.....	86	60	57	95.0	3	2.23	1.33	26	21	3.2	3.4	0.0
Pence town, Iron County.....	143	75	72	96.0	3	2.21	1.33	68	63	2.6	2.7	0.0
Pensaukee town, Oconto County.....	691	567	519	91.5	48	2.47	1.98	124	89	2.4	2.1	5.9
Pepin village, Pepin County.....	490	399	297	74.4	102	2.08	1.68	91	50	6.0	3.8	11.9
Pepin town, Pepin County.....	443	303	263	86.8	40	2.36	2.50	140	114	2.5	2.2	4.8
Perry town, Dane County.....	302	280	256	91.4	24	2.55	3.13	22	2	3.1	1.5	17.2
Pershing town, Taylor County.....	125	77	63	81.8	14	2.40	2.07	48	41	2.5	1.6	6.3
Peru town, Dunn County.....	102	92	84	91.3	8	2.58	3.13	10	6	1.1	0.0	11.1
Peshigo city, Marinette County.....	1,621	1,469	888	60.4	581	2.45	1.85	152	22	6.3	2.7	11.3
Peshigo town, Marinette County.....	1,854	1,617	1,511	93.4	106	2.52	2.32	237	160	1.9	1.3	10.2
Pewaukee city, Waukesha County.....	5,767	5,410	4,574	84.5	836	2.47	2.15	357	135	3.1	2.5	6.2
Pewaukee village, Waukesha County.....	4,160	3,903	2,289	58.6	1,614	2.29	1.79	257	39	4.4	1.8	7.9
Phelps town, Vilas County.....	1,705	544	446	82.0	98	2.17	1.83	1,161	1,094	7.3	3.2	22.2
Phillips city, Price County.....	868	695	364	52.4	331	2.15	1.83	173	49	11.8	6.2	17.2
Piehl town, Oneida County.....	102	41	38	92.7	3	2.08	2.33	61	59	2.4	2.6	0.0
Pierce town, Kewaunee County.....	451	343	317	92.4	26	2.40	2.81	108	84	4.7	3.6	16.1
Pigeon town, Trempealeau County.....	337	307	268	87.3	39	2.93	2.72	30	14	1.9	1.8	2.4
Pigeon Falls village, Trempealeau County....	188	172	112	65.1	60	2.51	1.55	16	3	6.5	2.6	13.0
Pilsen town, Bayfield County.....	135	99	91	91.9	8	2.16	1.63	36	29	1.0	0.0	10.0
Pine Grove town, Portage County.....	398	359	296	82.5	63	2.67	2.35	39	11	3.4	0.7	14.7
Pine Lake town, Oneida County.....	1,617	1,136	969	85.3	167	2.41	2.36	481	404	3.1	2.3	7.7
Pine River town, Lincoln County.....	822	754	688	91.2	66	2.51	2.18	68	37	1.8	1.0	9.5
Pine River CDP, Waushara County.....	80	64	57	89.1	7	2.23	2.86	16	13	1.5	1.7	0.0
Pine Valley town, Clark County.....	550	461	420	91.1	41	2.53	2.27	89	61	1.1	0.9	2.4
Pittsfield town, Brown County.....	978	954	906	95.0	48	2.73	2.77	24	1	0.7	0.7	2.0
Pittsville city, Wood County.....	378	338	240	71.0	98	2.74	2.08	40	6	6.1	2.4	14.0
Plain village, Sauk County.....	358	321	254	79.1	67	2.52	1.97	37	3	7.4	3.0	20.9
Plainfield village, Waushara County.....	371	315	226	71.7	89	2.79	2.60	56	9	11.1	2.1	28.0
Plainfield town, Waushara County.....	255	207	183	88.4	24	2.67	2.58	48	35	1.9	1.6	4.0
Platteville city, Grant County.....	3,840	3,644	1,664	45.7	1,980	2.41	2.26	196	20	3.7	1.9	5.2
Platteville town, Grant County.....	604	562	430	76.5	132	2.73	2.48	42	9	2.6	0.9	7.5
Pleasant Prairie village, Kenosha County....	7,753	7,272	6,079	83.6	1,193	2.75	2.34	481	108	3.4	2.3	9.0
Pleasant Springs town, Dane County.....	1,327	1,193	1,077	90.3	116	2.66	2.45	134	87	2.8	2.2	7.9
Pleasant Valley town, Eau Claire County.....	1,117	1,076	1,011	94.0	65	2.83	2.68	41	9	1.4	1.5	0.0
Pleasant Valley town, St. Croix County.....	188	184	147	79.9	37	2.84	2.62	4	1	1.1	0.0	5.1
Plover town, Marathon County.....	287	250	231	92.4	19	2.75	2.79	37	20	2.0	1.3	9.5
Plover village, Portage County.....	5,188	4,948	3,056	61.8	1,892	2.68	2.05	240	17	3.1	1.2	6.0
Plover town, Portage County.....	678	639	526	82.3	113	2.73	2.34	39	24	1.1	0.6	3.4
Plum City village, Pierce County.....	262	243	166	68.3	77	2.43	2.00	19	0	4.3	2.3	8.1
Plum Lake town, Vilas County.....	796	235	201	85.5	34	2.06	2.24	561	526	10.2	1.9	38.3
Plymouth town, Juneau County.....	320	245	216	88.2	29	2.45	2.31	75	54	3.5	3.1	6.5
Plymouth town, Rock County.....	496	460	415	90.2	45	2.66	2.96	36	4	2.7	2.6	4.3
Plymouth city, Sheboygan County.....	4,039	3,710	2,329	62.8	1,381	2.50	1.84	329	33	5.9	2.3	11.3
Plymouth town, Sheboygan County.....	1,229	1,152	1,066	92.5	86	2.67	2.29	77	37	2.0	1.4	9.5
Polar town, Langlade County.....	456	384	345	89.8	39	2.59	2.31	72	44	2.8	1.4	13.0
Polk town, Washington County.....	1,540	1,457	1,325	90.9	132	2.75	2.07	83	51	0.9	0.8	1.5
Polonia CDP, Portage County.....	204	198	165	83.3	33	2.72	2.36	6	1	0.0	0.0	0.0
Poplar village, Douglas County.....	254	229	196	85.6	33	2.53	3.27	25	8	1.3	1.0	2.9
Popple River town, Forest County.....	145	23	20	87.0	3	1.75	3.00	122	119	8.0	9.1	0.0
Portage city, Columbia County.....	4,493	4,060	2,257	55.6	1,803	2.49	1.98	433	20	7.0	3.4	11.1
Port Edwards village, Wood County.....	750	711	583	82.0	128	2.44	2.49	39	13	2.2	1.8	3.8
Port Edwards town, Wood County.....	605	564	490	86.9	74	2.48	2.86	41	20	1.1	0.8	2.6
Porter town, Rock County.....	411	381	321	84.3	60	2.54	2.17	30	16	0.5	0.3	1.6
Porterfield town, Marinette County.....	993	821	743	90.5	78	2.39	2.47	172	111	2.1	2.0	3.7
Portland town, Dodge County.....	470	428	371	86.7	57	2.53	2.47	42	16	2.3	2.1	3.4
Portland town, Monroe County.....	327	290	253	87.2	37	2.84	2.43	37	22	2.0	1.6	5.1
Port Washington city, Ozaukee County.....	5,020	4,704	3,084	65.6	1,620	2.51	1.94	316	57	3.8	1.7	7.7
Port Washington town, Ozaukee County.....	663	618	493	79.8	125	2.70	2.51	45	25	1.7	1.4	3.1
Port Wing CDP, Bayfield County.....	127	87	69	79.3	18	2.00	1.44	40	28	7.4	2.8	21.7
Port Wing town, Bayfield County.....	365	187	163	87.2	24	2.02	1.63	178	159	4.6	2.4	17.2
Post Lake CDP, Langlade County.....	648	180	162	90.0	18	2.06	2.28	468	454	3.7	3.6	5.3
Potosi village, Grant County.....	322	295	231	78.3	64	2.42	2.03	27	4	4.2	1.7	12.3
Potosi town, Grant County.....	349	311	257	82.6	54	2.74	2.69	38	30	0.6	0.4	1.8
Potter village, Calumet County.....	99	98	79	80.6	19	2.66	2.26	1	0	0.0	0.0	0.0
Potter Lake CDP, Walworth County.....	493	440	414	94.1	26	2.47	3.23	53	39	0.9	0.9	0.0
Pound village, Marinette County.....	164	152	95	62.5	57	2.63	2.23	12	1	6.1	4.0	9.5
Pound town, Marinette County.....	628	566	496	87.6	70	2.53	2.44	62	26	1.7	0.8	7.9

Table 12.

Housing Occupancy and Tenure: 2010—Con.

[For information on confidentiality protection, nonsampling error, and definitions, see Selected Appendixes at <www.census.gov/prod/cen2010/cph-1-a.pdf>]

State County Place and County Subdivision	Total housing units	Occupied housing units						Vacant housing units				
		Total	Owner occupied		Renter occupied	Average household size		Total	For seasonal, recrea- tional, or occasional use	Vacancy rate		
			Number	Percent of occupied housing units		Owner- occupied units	Renter- occupied units			Available housing	Home- owner	Rental
PLACE AND COUNTY SUBDIVISION—Con.												
Powers Lake CDP.....	1,097	636	542	85.2	94	2.53	2.56	461	415	5.1	4.9	6.0
Kenosha County (part).....	811	445	394	88.5	51	2.57	2.41	366	334	5.5	5.3	7.3
Walworth County (part).....	286	191	148	77.5	43	2.42	2.74	95	81	4.0	3.9	4.4
Poygan town, Winnebago County.....	680	520	495	95.2	25	2.54	1.68	160	150	0.4	0.4	0.0
Poynette village, Columbia County.....	1,122	1,046	706	67.5	340	2.60	2.01	76	2	4.4	2.1	8.8
Poy Sippi CDP, Waushara County.....	180	164	113	68.9	51	2.44	1.86	16	4	4.1	3.4	5.5
Poysippi town, Waushara County.....	447	394	317	80.5	77	2.46	1.95	53	32	2.2	1.5	4.9
Prairie du Chien city, Crawford County.....	2,594	2,386	1,528	64.0	858	2.38	1.83	208	38	4.7	2.2	8.8
Prairie du Chien town, Crawford County.....	868	460	364	79.1	96	2.32	2.32	408	359	6.8	2.4	20.5
Prairie du Sac village, Sauk County.....	1,733	1,649	1,041	63.1	608	2.56	2.16	84	10	3.3	3.2	3.5
Prairie du Sac town, Sauk County.....	468	447	384	85.9	63	2.59	2.37	21	12	0.9	0.5	3.0
Prairie Farm village, Barron County.....	227	201	133	66.2	68	2.35	1.79	26	3	5.6	1.5	12.8
Prairie Farm town, Barron County.....	238	207	178	86.0	29	2.73	2.69	31	16	2.3	1.1	9.4
Prairie Lake town, Barron County.....	882	629	553	87.9	76	2.41	2.55	253	210	3.8	3.5	6.1
Prentice village, Price County.....	340	293	191	65.2	102	2.49	1.80	47	9	9.2	7.3	12.6
Prentice town, Price County.....	373	186	169	90.9	17	2.54	2.71	187	164	3.6	3.4	5.6
Prescott city, Pierce County.....	1,813	1,685	1,173	69.6	512	2.65	2.16	128	38	3.6	2.2	6.5
Presque Isle town, Vilas County.....	1,523	298	278	93.3	20	2.06	2.10	1,225	1,160	14.3	11.7	37.1
Preston town, Adams County.....	1,160	619	532	85.9	87	2.23	2.37	541	473	3.1	2.0	9.4
Preston town, Trempealeau County.....	400	342	288	84.2	54	2.80	2.67	58	42	1.4	0.7	5.1
Price town, Langlade County.....	125	94	82	87.2	12	2.40	2.58	31	26	1.1	1.2	0.0
Primrose town, Dane County.....	294	282	255	90.4	27	2.60	2.48	12	4	0.4	0.0	3.6
Princeton city, Green Lake County.....	638	551	384	69.7	167	2.18	2.07	87	13	6.4	5.4	8.7
Princeton town, Green Lake County.....	1,228	669	583	87.1	86	2.16	2.02	559	477	5.0	4.5	8.2
Pulaski village.....	1,525	1,418	823	58.0	595	2.73	2.10	107	3	5.5	1.6	10.5
Brown County (part).....	1,458	1,353	793	58.6	560	2.71	2.01	105	3	5.7	1.5	11.1
Oconto County (part).....	0	0	0	(X)	0	0.00	0.00	0	0	(X)	(X)	(X)
Shawano County (part).....	67	65	30	46.2	35	3.07	3.60	2	0	1.5	3.1	0.0
Pulaski town, Iowa County.....	204	159	122	76.7	37	2.43	2.78	45	30	3.6	3.1	5.1
Pulcifer CDP, Shawano County.....	73	64	55	85.9	9	2.11	2.00	9	6	1.5	1.8	0.0
Quincy town, Adams County.....	1,707	573	503	87.8	70	2.04	1.94	1,134	1,050	7.5	7.6	6.7
Racine city, Racine County.....	33,887	30,530	17,269	56.6	13,261	2.58	2.47	3,357	148	6.8	3.4	10.8
Radisson village, Sawyer County.....	140	110	68	61.8	42	2.09	2.36	30	18	3.5	2.8	4.5
Radisson town, Sawyer County.....	392	171	147	86.0	24	2.43	1.83	221	195	3.4	1.3	14.3
Randall town, Kenosha County.....	1,536	1,163	1,054	90.6	109	2.75	2.51	373	308	3.6	2.9	9.8
Randolph village.....	728	674	491	72.8	183	2.60	2.26	54	5	4.9	2.7	10.2
Columbia County (part).....	199	187	142	75.9	45	2.47	2.69	12	3	2.6	2.1	4.2
Dodge County (part).....	529	487	349	71.7	138	2.66	2.12	42	2	5.7	3.0	12.1
Randolph town, Columbia County.....	288	271	244	90.0	27	2.85	2.70	17	4	2.2	0.4	15.2
Random Lake village, Sheboygan County....	720	659	466	70.7	193	2.50	2.23	61	35	2.8	1.7	5.4
Rantoul town, Calumet County.....	285	272	244	89.7	28	3.02	2.14	13	0	1.1	0.8	3.4
Raymond town, Racine County.....	1,476	1,417	1,250	88.2	167	2.75	2.58	59	8	1.4	1.1	3.5
Readstown village, Vernon County.....	213	186	132	71.0	54	2.19	2.22	27	6	3.6	1.5	8.3
Red Cedar town, Dunn County.....	796	755	660	87.4	95	2.79	2.46	41	12	1.9	1.0	7.8
Redgranite village, Waushara County.....	583	509	312	61.3	197	2.23	2.07	74	14	6.6	4.8	9.2
Red River town, Kewaunee County.....	687	562	493	87.7	69	2.54	2.06	125	84	4.3	1.8	18.8
Red Springs town, Shawano County.....	498	355	261	73.5	94	2.46	2.86	143	125	2.2	2.2	2.1
Reedsburg city, Sauk County.....	4,103	3,795	2,403	63.3	1,392	2.55	2.17	308	29	5.2	3.3	8.4
Reedsburg town, Sauk County.....	501	464	397	85.6	67	2.56	2.87	37	11	2.3	2.2	2.8
Reedsville village, Manitowoc County.....	513	472	348	73.7	124	2.64	2.33	41	1	4.8	1.7	12.7
Reeseville village, Dodge County.....	322	288	214	74.3	74	2.47	2.39	34	0	7.3	5.3	12.9
Reid town, Marathon County.....	541	489	446	91.2	43	2.48	2.44	52	36	1.2	1.3	0.0
Remington town, Wood County.....	186	118	98	83.1	20	2.34	1.95	68	55	2.4	2.9	0.0
Reseburg town, Clark County.....	240	218	187	85.8	31	3.44	3.87	22	8	1.4	0.5	6.1
Reserve CDP, Sawyer County.....	260	160	90	56.3	70	2.82	2.50	100	92	0.6	1.1	0.0
Rewey village, Iowa County.....	129	119	82	68.9	37	2.29	2.81	10	0	4.0	3.5	5.1
Rhine town, Sheboygan County.....	1,065	871	784	90.0	87	2.48	2.11	194	147	3.7	2.0	17.1
Rhinelander city, Oneida County.....	3,981	3,545	2,018	56.9	1,527	2.27	1.88	436	58	6.8	4.9	9.2
Rib Falls town, Marathon County.....	362	345	308	89.3	37	2.93	2.49	17	3	2.3	2.2	2.6
Rib Lake village, Taylor County.....	432	371	226	60.9	145	2.44	2.16	61	15	6.8	3.0	12.0
Rib Lake town, Taylor County.....	605	350	268	76.6	82	2.52	2.16	255	236	1.7	1.8	1.2
Rib Mountain CDP, Marathon County.....	2,324	2,232	1,944	87.1	288	2.57	2.19	92	14	2.6	1.7	8.2
Rib Mountain town, Marathon County.....	2,761	2,650	2,328	87.8	322	2.62	2.23	111	15	2.7	1.9	8.7
Rice Lake city, Barron County.....	4,239	3,936	2,159	54.9	1,777	2.31	1.82	303	53	4.1	3.3	5.2
Rice Lake town, Barron County.....	1,330	1,232	1,044	84.7	188	2.51	2.21	98	61	1.8	1.4	4.0
Richfield town, Adams County.....	146	78	67	85.9	11	1.97	2.36	68	56	0.0	0.0	0.0
Richfield village, Washington County.....	4,338	4,170	3,972	95.3	198	2.73	2.23	168	78	0.9	0.7	4.8
Richfield town, Wood County.....	585	557	509	91.4	48	2.75	2.79	28	8	1.6	0.8	9.4
Richford town, Waushara County.....	308	203	180	88.7	23	3.12	2.17	105	90	3.3	3.2	4.2
Richland town, Richland County.....	578	507	423	83.4	84	2.55	2.43	71	34	1.7	1.4	3.4
Richland town, Rusk County.....	193	94	86	91.5	8	2.44	2.75	99	92	2.1	1.1	11.1

Table 12.
Housing Occupancy and Tenure: 2010—Con.

[For information on confidentiality protection, nonsampling error, and definitions, see Selected Appendixes at <www.census.gov/prod/cen2010/cph-1-a.pdf>]

State County Place and County Subdivision	Total housing units	Occupied housing units						Vacant housing units				
		Total	Owner occupied		Renter occupied	Average household size		Total	For seasonal, recrea- tional, or occasional use	Vacancy rate		
			Number	Percent of occupied housing units		Owner- occupied units	Renter- occupied units			Available housing	Home- owner	Rental
PLACE AND COUNTY SUBDIVISION—Con.												
Richland Center city, Richland County.....	2,613	2,361	1,322	56.0	1,039	2.41	1.75	252	21	6.4	3.4	9.9
Richmond town, St. Croix County.....	1,155	1,105	1,022	92.5	83	2.95	3.01	50	2	2.2	1.7	7.8
Richmond town, Shawano County.....	836	762	683	89.6	79	2.46	2.32	74	49	2.0	1.7	4.8
Richmond town, Walworth County.....	1,016	758	662	87.3	96	2.50	2.36	258	216	3.1	2.1	9.4
Richwood town, Richland County.....	324	233	201	86.3	32	2.27	2.38	91	62	2.5	2.9	0.0
Ridgeland village, Dunn County.....	138	127	81	63.8	46	2.48	1.57	11	0	5.2	4.7	6.1
Ridgeville town, Monroe County.....	212	184	156	84.8	28	2.68	2.68	28	15	1.1	0.6	3.4
Ridgeway village, Iowa County.....	293	267	209	78.3	58	2.56	1.86	26	4	5.7	3.2	13.4
Ridgeway town, Iowa County.....	266	231	201	87.0	30	2.52	2.07	35	28	1.3	1.0	3.2
Rietbrock town, Marathon County.....	345	332	303	91.3	29	2.91	3.14	13	3	0.6	0.7	0.0
Ringle town, Marathon County.....	648	619	575	92.9	44	2.79	2.41	29	9	1.3	0.7	8.3
Rio village, Columbia County.....	475	436	317	72.7	119	2.53	2.17	39	1	5.6	4.8	7.6
Ripon city, Fond du Lac County.....	3,306	3,053	1,856	60.8	1,197	2.45	1.86	253	23	5.5	2.8	9.4
Ripon town, Fond du Lac County.....	579	545	486	89.2	59	2.62	2.19	34	5	1.8	1.0	7.8
River Falls city.....	5,449	5,150	2,839	55.1	2,311	2.60	2.20	299	20	4.3	2.0	7.0
Pierce County (part).....	3,991	3,768	1,926	51.1	1,842	2.66	2.31	223	15	4.5	2.3	6.6
St. Croix County (part).....	1,458	1,382	913	66.1	469	2.47	1.79	76	5	3.9	1.4	8.4
River Falls town, Pierce County.....	879	852	740	86.9	112	2.71	2.29	27	4	0.8	0.5	2.6
River Hills village, Milwaukee County.....	647	595	567	95.3	28	2.69	2.57	52	18	2.8	2.4	9.4
Riverview town, Oconto County.....	1,639	378	348	92.1	30	1.92	1.87	1,261	1,207	9.5	6.2	35.4
Roberts village, St. Croix County.....	724	625	454	72.6	171	2.69	2.53	99	7	7.2	3.2	16.5
Rochester village, Racine County.....	1,412	1,343	1,104	82.2	239	2.77	2.49	69	16	2.2	1.4	5.5
Rock town, Rock County.....	1,346	1,240	1,098	88.5	142	2.51	2.50	106	8	5.5	5.2	7.7
Rock town, Wood County.....	353	318	287	90.3	31	2.73	2.29	35	25	0.9	1.0	0.0
Rockbridge town, Richland County.....	372	293	270	92.2	23	2.54	2.13	79	60	1.7	1.1	8.0
Rock Creek town, Dunn County.....	391	359	314	87.5	45	2.80	2.67	32	7	4.0	3.1	10.0
Rockdale village, Dane County.....	94	89	66	74.2	23	2.39	2.43	5	0	3.2	2.9	4.2
Rock Elm town, Pierce County.....	219	191	167	87.4	24	2.49	2.92	28	9	2.1	1.2	7.7
Rock Falls town, Lincoln County.....	508	266	246	92.5	20	2.35	2.00	242	228	2.6	1.6	13.0
Rockland town, Brown County.....	622	595	531	89.2	64	2.97	2.47	27	5	1.3	1.1	3.0
Rockland village, La Crosse County.....	243	228	169	74.1	59	2.70	2.34	15	0	2.5	2.8	1.7
Rockland town, Manitowoc County.....	403	357	326	91.3	31	2.83	2.55	46	31	1.1	0.3	8.8
Rock Springs village, Sauk County.....	150	137	110	80.3	27	2.70	2.41	13	0	6.7	5.9	10.0
Rolling town, Langlade County.....	623	576	509	88.4	67	2.67	2.15	47	18	2.2	1.7	5.5
Rome town, Adams County.....	3,351	1,282	1,199	93.5	83	2.12	2.10	2,069	1,917	6.5	5.8	15.3
Rome CDP, Jefferson County.....	291	267	232	86.9	35	2.63	2.23	24	5	0.7	0.4	2.8
Roosevelt town, Burnett County.....	164	83	72	86.7	11	2.33	2.45	81	75	3.4	2.7	8.3
Roosevelt town, Taylor County.....	229	181	156	86.2	25	2.67	2.28	48	34	3.7	1.3	16.7
Rose town, Waushara County.....	412	272	240	88.2	32	2.33	2.47	140	115	1.4	1.2	2.9
Rosendale village, Fond du Lac County.....	417	407	334	82.1	73	2.72	2.12	10	0	2.2	0.9	7.6
Rosendale town, Fond du Lac County.....	287	275	248	90.2	27	2.54	2.44	12	3	0.7	0.8	0.0
Rosholt village, Portage County.....	227	208	148	71.2	60	2.53	2.20	19	4	3.2	2.6	4.8
Ross town, Forest County.....	237	65	63	96.9	2	2.11	1.50	172	161	4.3	3.0	33.3
Rothschild village, Marathon County.....	2,332	2,199	1,627	74.0	572	2.52	1.95	133	6	4.6	2.0	11.4
Round Lake town, Sawyer County.....	1,270	457	402	88.0	55	2.13	2.16	813	741	7.6	6.3	16.4
Roxbury town, Dane County.....	806	663	591	89.1	72	2.73	2.49	143	108	3.3	0.5	21.7
Royalton town, Waupaca County.....	753	588	523	88.9	65	2.46	2.31	165	119	3.0	2.0	10.8
Rubicon town, Dodge County.....	811	780	686	87.9	94	2.85	2.65	31	2	2.1	1.3	7.8
Ruby town, Chippewa County.....	234	176	159	90.3	17	2.89	2.06	58	44	0.6	0.6	0.0
Rudolph village, Wood County.....	197	179	142	79.3	37	2.48	2.22	18	2	7.7	2.1	24.5
Rudolph town, Wood County.....	447	418	384	91.9	34	2.44	2.65	29	14	0.7	0.8	0.0
Rushford town, Winnebago County.....	682	613	545	88.9	68	2.61	2.00	69	34	1.6	1.1	5.6
Rush River town, St. Croix County.....	200	194	172	88.7	22	2.59	2.27	6	0	1.0	1.1	0.0
Rusk town, Burnett County.....	497	183	153	83.6	30	2.20	2.40	314	295	6.1	4.4	13.9
Rusk town, Rusk County.....	512	215	196	91.2	19	2.31	2.79	297	272	6.9	4.8	24.0
Russell town, Bayfield County.....	574	461	287	62.3	174	2.50	3.18	113	74	2.9	2.0	4.3
Russell town, Lincoln County.....	385	276	225	81.5	51	2.54	2.06	109	83	3.8	2.5	8.8
Russell town, Sheboygan County.....	156	149	128	85.9	21	2.63	1.90	7	2	2.0	0.8	8.7
Rutland town, Dane County.....	778	760	699	92.0	61	2.63	2.08	18	4	0.9	0.4	6.1
St. Cloud village, Fond du Lac County.....	216	208	177	85.1	31	2.33	2.10	8	0	3.3	2.7	6.1
St. Croix Falls city, Polk County.....	1,088	967	566	58.5	401	2.36	1.83	121	27	6.2	3.0	10.3
St. Croix Falls town, Polk County.....	609	461	397	86.1	64	2.58	2.17	148	128	0.6	0.5	1.5
St. Francis city, Milwaukee County.....	4,828	4,494	2,306	51.3	2,188	2.35	1.67	334	28	4.9	2.5	7.3
St. Germain town, Vilas County.....	2,331	953	784	82.3	169	2.21	2.02	1,378	1,312	3.7	2.5	9.1
St. Joseph CDP, La Crosse County.....	164	159	135	84.9	24	2.78	2.00	5	0	1.2	1.4	0.0
St. Joseph town, St. Croix County.....	1,511	1,388	1,277	92.0	111	2.76	2.61	123	68	2.4	1.7	9.8
St. Lawrence town, Waupaca County.....	376	298	269	90.3	29	2.39	2.31	78	61	2.3	1.1	12.1
St. Marie town, Green Lake County.....	196	153	132	86.3	21	2.39	1.67	43	33	1.9	2.2	0.0
St. Nazianz village, Manitowoc County.....	346	324	246	75.9	78	2.51	2.13	22	1	4.4	2.0	11.4
St. Peter CDP, Fond du Lac County.....	544	533	513	96.2	20	2.81	2.40	11	2	1.1	1.0	4.8
Salem town, Kenosha County.....	5,055	4,486	3,766	84.0	720	2.72	2.47	569	342	2.7	2.0	5.8

Table 12.
Housing Occupancy and Tenure: 2010—Con.

[For information on confidentiality protection, nonsampling error, and definitions, see Selected Appendixes at <www.census.gov/prod/cen2010/cph-1-a.pdf>]

State County Place and County Subdivision	Total housing units	Occupied housing units						Vacant housing units				
		Total	Owner occupied		Renter occupied	Average household size		Total	For seasonal, recrea- tional, or occasional use	Vacancy rate		
			Number	Percent of occupied housing units		Owner- occupied units	Renter- occupied units			Available housing	Home- owner	Rental
PLACE AND COUNTY SUBDIVISION—Con.												
Salem town, Pierce County.....	223	190	162	85.3	28	2.67	2.79	33	20	2.1	1.8	3.4
Sampson town, Chippewa County.....	724	364	314	86.3	50	2.41	2.72	360	332	2.9	2.5	5.7
Sanborn town, Ashland County.....	584	467	289	61.9	178	2.52	3.39	117	85	1.9	0.3	4.3
Sand Creek town, Dunn County.....	267	240	193	80.4	47	2.38	2.34	27	6	4.0	3.5	6.0
Sand Lake town, Burnett County.....	555	220	169	76.8	51	2.25	2.94	335	318	1.8	2.3	0.0
Sand Lake town, Sawyer County.....	1,311	364	307	84.3	57	2.22	2.28	947	910	4.7	1.9	16.9
Sandy Hook CDP, Grant County.....	136	131	108	82.4	23	2.45	1.91	5	2	1.5	0.9	4.2
Saratoga town, Wood County.....	2,204	2,085	1,869	89.6	216	2.46	2.51	119	44	1.8	1.4	5.2
Sarona town, Washburn County.....	309	162	137	84.6	25	2.36	2.16	147	124	6.8	6.1	10.7
Sauk City village, Sauk County.....	1,508	1,431	882	61.6	549	2.48	2.03	77	10	3.6	2.8	4.8
Saukville village, Ozaukee County.....	1,848	1,766	1,142	64.7	624	2.75	2.08	82	4	3.3	1.0	7.4
Saukville town, Ozaukee County.....	728	704	622	88.4	82	2.59	2.56	24	3	1.5	1.4	2.4
Saxeville town, Waushara County.....	670	421	391	92.9	30	2.33	2.53	249	230	1.9	1.5	6.3
Saxon CDP, Iron County.....	50	45	37	82.2	8	2.22	1.00	5	5	0.0	0.0	0.0
Saxon town, Iron County.....	259	147	135	91.8	12	2.30	1.08	112	108	0.7	0.7	0.0
Sayner CDP, Vilas County.....	210	97	72	74.2	25	2.03	2.44	113	102	5.7	2.7	12.9
Scandinavia village, Waupaca County.....	166	147	113	76.9	34	2.42	2.65	19	3	8.1	4.2	19.0
Scandinavia town, Waupaca County.....	534	426	398	93.4	28	2.53	2.07	108	89	2.5	1.5	14.7
Schleswig town, Manitowoc County.....	965	763	693	90.8	70	2.61	2.24	202	167	2.5	2.5	2.7
Schley town, Lincoln County.....	443	378	335	88.6	43	2.50	2.23	65	51	1.3	0.6	6.3
Schoepke town, Oneida County.....	647	188	157	83.5	31	2.11	1.77	459	433	5.0	4.8	5.9
Schofield city, Marathon County.....	1,099	994	614	61.8	380	2.31	1.97	105	9	6.6	2.8	12.2
Scott town, Brown County.....	1,475	1,337	1,229	91.9	108	2.64	2.59	138	81	1.6	1.1	6.8
Scott town, Burnett County.....	1,077	250	233	93.2	17	1.96	1.71	827	801	5.5	4.8	13.6
Scott town, Columbia County.....	313	290	257	88.6	33	3.23	2.30	23	12	0.3	0.4	0.0
Scott town, Crawford County.....	254	183	169	92.3	14	2.50	2.86	71	55	1.1	0.6	5.6
Scott town, Lincoln County.....	572	537	483	89.9	54	2.72	2.17	35	10	1.8	1.2	6.9
Scott town, Monroe County.....	71	48	39	81.3	9	2.74	3.11	23	18	0.0	0.0	0.0
Scott town, Sheboygan County.....	749	697	612	87.8	85	2.62	2.41	52	28	1.6	0.5	8.6
Seif town, Clark County.....	139	86	76	88.4	10	2.00	2.00	53	48	0.0	0.0	0.0
Seneca town, Crawford County.....	510	338	301	89.1	37	2.57	2.49	172	146	2.3	2.3	2.6
Seneca town, Green Lake County.....	193	165	153	92.7	12	2.50	2.17	28	17	3.5	3.2	7.1
Seneca town, Shawano County.....	292	212	185	87.3	27	2.66	2.30	80	65	2.7	1.1	12.9
Seneca town, Wood County.....	435	411	379	92.2	32	2.75	2.47	24	5	1.2	1.0	3.0
Sevastopol town, Door County.....	1,859	1,138	1,006	88.4	132	2.31	2.30	721	634	5.1	3.1	17.9
Seven Mile Creek town, Juneau County.....	203	155	131	84.5	24	2.22	2.79	48	36	1.3	1.5	0.0
Sextonville CDP, Richland County.....	217	207	172	83.1	35	2.59	3.00	10	2	2.3	1.7	5.4
Seymour CDP, Eau Claire County.....	613	574	535	93.2	39	2.47	2.54	39	15	1.9	1.1	11.4
Seymour town, Eau Claire County.....	1,293	1,232	1,156	93.8	76	2.60	2.53	61	22	1.7	1.3	7.3
Seymour town, Lafayette County.....	153	143	101	70.6	42	3.14	3.07	10	0	0.7	1.0	0.0
Seymour city, Outagamie County.....	1,565	1,458	886	60.8	572	2.58	2.03	107	7	4.6	2.5	7.6
Seymour town, Outagamie County.....	458	438	393	89.7	45	2.75	2.49	20	3	0.7	0.8	0.0
Shanagolden town, Ashland County.....	206	55	47	85.5	8	2.28	2.25	151	139	11.3	9.6	20.0
Sharon town, Portage County.....	863	775	690	89.0	85	2.58	2.38	88	52	1.5	1.6	1.1
Sharon village, Walworth County.....	714	594	385	64.8	209	2.85	2.44	120	5	13.6	2.3	28.9
Sharon town, Walworth County.....	364	346	306	88.4	40	2.58	2.93	18	6	2.0	1.9	2.4
Shawano city, Shawano County.....	4,309	3,960	2,175	54.9	1,785	2.44	1.99	349	52	5.5	4.0	7.2
Sheboygan city, Sheboygan County.....	22,339	20,308	12,431	61.2	7,877	2.50	2.19	2,031	128	6.0	3.0	10.3
Sheboygan town, Sheboygan County.....	3,175	2,999	2,388	79.6	611	2.55	1.89	176	18	3.5	1.0	12.4
Sheboygan Falls city, Sheboygan County.....	3,681	3,480	2,369	68.1	1,111	2.41	1.80	201	25	3.5	2.0	6.6
Sheboygan Falls town, Sheboygan County..	736	706	630	89.2	76	2.44	2.37	30	3	1.3	1.1	2.6
Shelby town, La Crosse County.....	1,997	1,918	1,801	93.9	117	2.48	2.08	79	22	1.5	1.3	4.8
Sheldon town, Monroe County.....	255	208	169	81.3	39	3.38	4.00	47	30	1.9	0.6	7.1
Sheldon village, Rusk County.....	126	116	84	72.4	32	2.14	1.78	10	5	2.5	1.1	5.9
Shell Lake city, Washburn County.....	988	594	386	65.0	208	2.34	1.82	394	342	5.2	4.0	7.6
Sheridan town, Dunn County.....	210	175	149	85.1	26	2.64	2.35	35	21	3.3	2.0	10.3
Sherman town, Clark County.....	298	284	242	85.2	42	3.05	3.40	14	3	2.1	0.8	8.7
Sherman town, Dunn County.....	368	337	287	85.2	50	2.55	2.34	31	9	1.5	1.4	2.0
Sherman town, Iron County.....	534	150	136	90.7	14	1.90	2.07	384	358	10.7	7.5	33.3
Sherman town, Sheboygan County.....	597	566	485	85.7	81	2.65	2.69	31	13	1.6	0.6	6.9
Sherry town, Wood County.....	318	296	276	93.2	20	2.71	2.70	22	9	1.7	1.8	0.0
Sherwood village, Calumet County.....	1,027	986	926	93.9	60	2.79	2.18	41	10	2.0	1.1	13.9
Sherwood town, Clark County.....	169	93	85	91.4	8	2.41	1.88	76	74	0.0	0.0	0.0
Shields town, Dodge County.....	223	219	186	84.9	33	2.53	2.55	4	2	0.5	0.0	2.9
Shields town, Marquette County.....	352	248	221	89.1	27	2.22	2.19	104	89	3.1	3.5	0.0
Shiocton village, Outagamie County.....	403	372	248	66.7	124	2.59	2.25	31	4	4.8	2.3	9.4
Shorewood village, Milwaukee County.....	6,750	6,381	2,994	46.9	3,387	2.44	1.73	369	36	3.7	1.5	5.5
Shorewood Hills village, Dane County.....	660	620	569	91.8	51	2.55	2.14	40	13	1.9	1.9	1.9
Shullsburg city, Lafayette County.....	586	534	407	76.2	127	2.42	1.91	52	9	5.5	1.2	17.0
Shullsburg town, Lafayette County.....	152	135	106	78.5	29	2.77	2.07	17	2	1.4	0.9	3.3
Sigel town, Chippewa County.....	419	390	349	89.5	41	2.70	2.49	29	5	2.0	0.6	12.5
Sigel town, Wood County.....	448	423	387	91.5	36	2.48	2.53	25	7	0.9	0.3	7.5

Table 12.

Housing Occupancy and Tenure: 2010—Con.

[For information on confidentiality protection, nonsampling error, and definitions, see Selected Appendixes at <www.census.gov/prod/cen2010/cph-1-a.pdf>]

State County Place and County Subdivision	Total housing units	Occupied housing units						Vacant housing units				
		Total	Owner occupied		Renter occupied	Average household size		Total	For seasonal, recrea- tional, or occasional use	Vacancy rate		
			Number	Percent of occupied housing units		Owner- occupied units	Renter- occupied units			Available housing	Home- owner	Rental
PLACE AND COUNTY SUBDIVISION—Con.												
Silver Cliff town, Marinette County.....	1,162	218	201	92.2	17	2.27	2.00	944	926	5.2	4.3	15.0
Silver Lake village, Kenosha County.....	1,072	908	680	74.9	228	2.69	2.54	164	120	2.9	2.3	4.6
Sioux Creek town, Barron County.....	270	235	209	88.9	26	2.82	2.54	35	16	0.0	0.0	0.0
Siren village, Burnett County.....	490	376	223	59.3	153	2.29	1.88	114	66	7.3	4.7	10.9
Siren town, Burnett County.....	870	408	354	86.8	54	2.27	2.48	462	435	3.3	3.3	3.6
Sister Bay village, Door County.....	1,335	457	266	58.2	191	1.94	1.48	878	781	10.7	8.4	13.7
Skanawan town, Lincoln County.....	285	165	155	93.9	10	2.39	2.10	120	109	1.8	1.9	0.0
Slinger village, Washington County.....	2,182	2,029	1,521	75.0	508	2.50	2.42	153	5	4.6	3.1	8.8
Smelser town, Grant County.....	322	301	257	85.4	44	2.65	2.55	21	6	1.0	0.4	4.3
Sobieski CDP, Oconto County.....	104	97	87	89.7	10	2.78	1.70	7	2	3.0	3.3	0.0
Soldiers Grove village, Crawford County.....	273	251	159	63.3	92	2.21	1.95	22	4	4.2	2.5	7.1
Solon Springs village, Douglas County.....	408	263	193	73.4	70	2.35	2.10	145	113	8.9	5.3	17.6
Solon Springs town, Douglas County.....	698	380	330	86.8	50	2.45	2.02	318	282	2.8	2.4	5.5
Somers town, Kenosha County.....	3,932	3,667	2,638	71.9	1,029	2.48	2.17	265	57	3.9	1.5	9.5
Somerset village, St. Croix County.....	1,102	990	573	57.9	417	2.69	2.56	112	8	7.6	3.4	12.8
Somerset town, St. Croix County.....	1,479	1,391	1,301	93.5	90	2.90	2.94	88	45	1.9	1.5	7.2
Somo town, Lincoln County.....	142	52	47	90.4	5	2.28	1.40	90	86	5.5	6.0	0.0
South Fork town, Rusk County.....	126	59	54	91.5	5	2.00	2.40	67	66	1.7	1.8	0.0
South Lancaster town, Grant County.....	280	266	198	74.4	68	2.67	2.75	14	5	0.4	0.0	1.4
South Milwaukee city, Milwaukee County.....	9,722	9,043	5,340	59.1	3,703	2.53	2.00	679	266	5.0	2.2	8.8
South Wayne village, Lafayette County.....	220	206	144	69.9	62	2.43	2.24	14	0	5.1	2.7	10.1
Sparta city, Monroe County.....	4,192	3,986	2,327	58.4	1,659	2.48	2.11	206	10	3.3	1.7	5.3
Sparta town, Monroe County.....	1,178	1,128	1,030	91.3	98	2.68	2.80	50	13	1.9	1.5	5.8
Spencer village, Marathon County.....	875	816	622	76.2	194	2.44	2.09	59	1	5.5	3.0	12.9
Spencer town, Marathon County.....	574	550	512	93.1	38	2.88	2.61	24	2	0.5	0.4	2.6
Spider Lake town, Sawyer County.....	982	183	165	90.2	18	1.92	1.94	799	724	22.7	3.5	65.8
Spirit town, Price County.....	294	123	111	90.2	12	2.14	3.25	171	157	3.1	1.8	14.3
Spooner city, Washburn County.....	1,302	1,180	683	57.9	497	2.33	1.96	122	24	4.0	2.8	5.5
Spooner town, Washburn County.....	485	296	261	88.2	35	2.39	2.23	189	168	2.3	2.2	2.8
Spring Brook town, Dunn County.....	613	582	496	85.2	86	2.69	2.59	31	10	1.2	1.0	2.3
Springbrook town, Washburn County.....	320	214	175	81.8	39	2.13	1.87	106	83	4.0	4.3	2.3
Springdale town, Dane County.....	756	717	632	88.1	85	2.68	2.45	39	8	1.5	0.8	6.5
Springfield town, Dane County.....	1,040	1,014	890	87.8	124	2.71	2.62	26	5	1.4	0.7	6.1
Springfield town, Jackson County.....	262	211	189	89.6	22	2.92	3.23	51	36	3.7	3.6	4.3
Springfield town, Marquette County.....	634	365	310	84.9	55	2.23	2.53	269	254	2.7	2.5	3.4
Springfield town, St. Croix County.....	373	350	321	91.7	29	2.70	2.24	23	4	0.8	0.3	6.5
Springfield CDP, Walworth County.....	68	61	44	72.1	17	2.43	3.00	7	1	6.1	4.3	10.5
Spring Green village, Sauk County.....	753	690	467	67.7	223	2.49	1.83	63	15	4.8	0.8	12.0
Spring Green town, Sauk County.....	816	716	619	86.5	97	2.42	2.08	100	70	2.3	2.0	3.9
Spring Grove town, Green County.....	348	316	274	86.7	42	2.77	2.74	32	15	1.5	1.8	0.0
Spring Lake town, Pierce County.....	229	224	192	85.7	32	2.53	2.44	5	3	0.4	0.0	3.0
Spring Prairie town, Walworth County.....	856	802	719	89.7	83	2.72	2.73	54	28	1.3	1.1	3.4
Springvale town, Columbia County.....	224	202	179	88.6	23	2.63	2.17	22	8	4.7	1.6	22.6
Springvale town, Fond du Lac County.....	281	271	242	89.3	29	2.56	3.00	10	2	0.4	0.4	0.0
Spring Valley village.....	597	547	408	74.6	139	2.57	1.91	50	3	6.2	5.8	7.3
Pierce County (part).....	594	544	405	74.4	139	2.58	1.91	50	3	6.2	5.8	7.3
St. Croix County (part).....	3	3	3	100.0	0	2.00	0.00	0	0	0.0	0.0	(X)
Spring Valley town, Rock County.....	313	289	255	88.2	34	2.59	2.50	24	6	2.4	2.3	2.9
Springville town, Adams County.....	1,065	538	462	85.9	76	2.35	3.07	527	460	5.4	2.9	18.3
Springwater town, Waushara County.....	1,441	607	556	91.6	51	2.11	1.90	834	772	4.8	3.5	16.9
Spruce town, Oconto County.....	582	368	302	82.1	66	2.31	2.09	214	181	3.1	2.9	4.3
Stanford town, Barron County.....	287	273	238	87.2	35	2.52	3.26	14	2	1.4	1.7	0.0
Stanley town, Barron County.....	1,134	984	885	89.9	99	2.57	2.71	150	121	1.7	1.0	7.5
Stanley city.....	1,006	930	553	59.5	377	2.36	2.11	76	6	4.6	3.3	6.4
Chippewa County (part).....	1,004	928	552	59.5	376	2.36	2.11	76	6	4.6	3.3	6.4
Clark County (part).....	2	2	1	50.0	1	2.00	4.00	0	0	0.0	0.0	0.0
Stanton town, Dunn County.....	327	299	259	86.6	40	2.66	2.58	28	9	3.9	1.9	14.9
Stanton town, St. Croix County.....	368	347	307	88.5	40	2.60	2.53	21	5	1.1	0.3	7.0
Stark town, Vernon County.....	224	147	133	90.5	14	2.44	2.43	77	72	1.3	0.7	6.7
Star Prairie village, St. Croix County.....	248	230	171	74.3	59	2.48	2.32	18	0	5.3	3.9	9.1
Star Prairie town, St. Croix County.....	1,417	1,296	1,188	91.7	108	2.70	2.67	121	66	2.7	2.4	6.0
Stella town, Oneida County.....	385	263	246	93.5	17	2.45	2.76	122	111	1.5	1.6	0.0
Stephenson town, Marinette County.....	4,708	1,404	1,240	88.3	164	2.09	2.40	3,304	3,110	4.9	4.1	10.8
Sterling town, Polk County.....	583	335	298	89.0	37	2.38	2.16	248	226	3.7	2.6	11.9
Sterling town, Vernon County.....	294	233	195	83.7	38	2.73	2.66	61	42	3.3	3.0	4.8
Stetsonville village, Taylor County.....	263	242	175	72.3	67	2.30	2.06	21	1	3.6	0.6	10.7
Stettin town, Marathon County.....	1,057	999	868	86.9	131	2.66	1.88	58	1	2.1	1.2	7.7
Steuben village, Crawford County.....	64	51	37	72.5	14	2.65	2.36	13	7	3.8	5.1	0.0
Stevens Point city, Portage County.....	11,220	10,598	5,482	51.7	5,116	2.36	2.04	622	66	3.3	1.7	4.9
Stiles town, Oconto County.....	687	603	544	90.2	59	2.46	2.58	84	56	1.8	1.4	4.7

Table 12.

Housing Occupancy and Tenure: 2010—Con.

[For information on confidentiality protection, nonsampling error, and definitions, see Selected Appendixes at <www.census.gov/prod/cen2010/cph-1-a.pdf>]

State County Place and County Subdivision	Total housing units	Occupied housing units						Vacant housing units				
		Total	Owner occupied		Renter occupied	Average household size		Total	For seasonal, recrea- tional, or occasional use	Vacancy rate		
			Number	Percent of occupied housing units		Owner- occupied units	Renter- occupied units			Available housing	Home- owner	Rental
PLACE AND COUNTY SUBDIVISION—Con.												
Stinnett town, Washburn County.....	134	103	83	80.6	20	2.40	2.35	31	23	0.9	1.2	0.0
Stockbridge village, Calumet County.....	348	292	249	85.3	43	2.29	1.53	56	36	4.3	2.4	14.0
Stockbridge town, Calumet County.....	704	581	541	93.1	40	2.55	1.98	123	96	2.0	2.0	2.4
Stockholm village, Pepin County.....	88	36	32	88.9	4	1.75	2.50	52	38	11.9	8.3	33.3
Stockholm town, Pepin County.....	122	83	75	90.4	8	2.37	2.38	39	34	3.5	2.6	11.1
Stockton town, Portage County.....	1,126	1,087	1,006	92.5	81	2.71	2.30	39	12	0.8	0.7	2.4
Stoddard village, Vernon County.....	388	335	253	75.5	82	2.40	2.05	53	24	5.9	0.8	18.8
Stone Lake CDP.....	184	87	61	70.1	26	2.11	1.88	97	79	9.2	3.1	20.6
Sawyer County (part).....	68	50	34	68.0	16	2.41	1.88	18	5	13.6	2.9	29.2
Washburn County (part).....	116	37	27	73.0	10	1.74	1.90	79	74	2.6	3.4	0.0
Stone Lake town, Washburn County.....	400	218	182	83.5	36	2.39	2.03	182	162	5.2	4.1	10.0
Stoughton city, Dane County.....	5,419	5,133	3,394	66.1	1,739	2.58	2.07	286	22	3.8	2.1	6.9
Stratford village, Marathon County.....	713	666	470	70.6	196	2.58	1.86	47	3	4.1	1.9	9.2
Strickland town, Rusk County.....	158	113	95	84.1	18	2.55	1.67	45	34	1.7	1.0	5.3
Strongs Prairie town, Adams County.....	1,373	530	466	87.9	64	2.15	2.28	843	690	12.6	5.7	40.0
Strum village, Trempealeau County.....	467	440	311	70.7	129	2.58	2.05	27	2	3.1	3.1	3.0
Stubbs town, Rusk County.....	324	236	183	77.5	53	2.54	2.15	88	67	2.9	1.6	7.0
Sturgeon Bay city, Door County.....	4,903	4,288	2,653	61.9	1,635	2.23	1.82	615	244	5.6	3.1	9.5
Sturgeon Bay town, Door County.....	635	361	326	90.3	35	2.25	2.09	274	246	3.4	2.7	9.5
Sturtevant village, Racine County.....	2,240	2,103	1,478	70.3	625	2.53	2.22	137	14	4.2	2.7	7.6
Suamico village, Brown County.....	4,235	4,092	3,727	91.1	365	2.79	2.59	143	55	1.2	0.8	5.2
Sugar Camp town, Oneida County.....	1,579	729	639	87.7	90	2.31	2.44	850	761	6.5	5.3	14.3
Sugar Creek town, Walworth County.....	1,650	1,460	1,303	89.2	157	2.70	2.59	190	129	2.0	1.8	3.6
Sullivan village, Jefferson County.....	328	304	150	49.3	154	2.55	1.86	24	0	4.4	2.0	6.6
Sullivan town, Jefferson County.....	966	900	792	88.0	108	2.47	2.36	66	13	2.2	1.0	9.9
Summit town, Douglas County.....	635	438	409	93.4	29	2.44	2.21	197	169	0.9	0.7	3.3
Summit town, Juneau County.....	325	250	220	88.0	30	2.57	2.67	75	52	2.3	2.2	3.2
Summit town, Langlade County.....	180	71	67	94.4	4	2.28	2.50	109	102	2.7	2.9	0.0
Summit town, Waukesha County.....	1,970	1,727	1,546	89.5	181	2.68	2.39	243	179	2.5	1.4	10.8
Summit Lake CDP, Langlade County.....	145	63	48	76.2	15	2.35	2.07	82	66	17.1	4.0	42.3
Sumner town, Barron County.....	306	280	253	90.4	27	2.83	3.04	26	16	2.1	2.3	0.0
Sumner town, Jefferson County.....	538	356	306	86.0	50	2.32	2.28	182	157	3.5	3.8	2.0
Sumner town, Trempealeau County.....	317	307	272	88.6	35	2.66	2.49	10	5	0.3	0.4	0.0
Sumpter town, Sauk County.....	515	444	313	70.5	131	2.70	2.50	71	26	6.7	4.8	10.7
Sun Prairie city, Dane County.....	12,413	11,636	7,209	62.0	4,427	2.70	2.21	777	38	4.9	2.5	8.7
Sun Prairie town, Dane County.....	867	826	717	86.8	109	2.77	3.07	41	4	2.1	1.2	7.6
Superior city, Douglas County.....	12,328	11,670	6,788	58.2	4,882	2.39	2.01	658	59	2.9	1.6	4.8
Superior village, Douglas County.....	309	299	214	71.6	85	2.40	1.76	10	1	0.7	0.5	1.1
Superior town, Douglas County.....	941	852	779	91.4	73	2.58	2.14	89	31	2.1	1.3	9.5
Suring village, Oconto County.....	268	232	142	61.2	90	2.37	1.86	36	9	4.1	4.0	4.3
Sussex village, Waukesha County.....	4,186	4,039	2,789	69.1	1,250	2.90	1.94	147	6	2.9	0.9	7.0
Swiss town, Burnett County.....	1,013	355	274	77.2	81	2.11	2.63	658	615	5.3	4.8	6.8
Sylvan town, Richland County.....	249	183	151	82.5	32	3.09	2.66	66	47	2.7	3.2	0.0
Sylvester town, Green County.....	385	364	326	89.6	38	2.78	2.58	21	8	1.3	0.9	5.0
Taft town, Taylor County.....	206	160	139	86.9	21	2.74	2.33	46	38	2.4	2.1	4.5
Tainter town, Dunn County.....	1,235	979	814	83.1	165	2.39	2.23	256	185	4.5	3.0	11.3
Tainter Lake CDP, Dunn County.....	1,221	952	793	83.3	159	2.37	2.22	269	198	4.7	3.3	11.2
Taycheedah CDP, Fond du Lac County.....	297	273	233	85.3	40	2.68	1.98	24	11	2.5	0.4	12.8
Taycheedah town, Fond du Lac County.....	1,755	1,602	1,490	93.0	112	2.67	2.05	153	90	2.4	1.6	11.6
Taylor village, Jackson County.....	226	212	139	65.6	73	2.35	2.04	14	1	3.2	1.4	6.4
Tennyson village, Grant County.....	148	144	114	79.2	30	2.51	2.30	4	0	0.7	0.0	3.1
Texas town, Marathon County.....	683	645	601	93.2	44	2.50	2.59	38	6	1.7	1.3	6.3
Theresa village, Dodge County.....	588	539	438	81.3	101	2.40	2.08	49	4	5.6	5.4	6.4
Theresa town, Dodge County.....	401	386	352	91.2	34	2.79	2.74	15	3	0.8	0.3	5.6
Thiensville village, Ozaukee County.....	1,644	1,532	1,057	69.0	475	2.23	1.84	112	5	5.7	2.5	12.2
Thornapple town, Rusk County.....	444	324	276	85.2	48	2.37	2.48	120	96	2.4	2.1	4.0
Thornton CDP, Shawano County.....	31	29	26	89.7	3	2.19	2.67	2	0	6.5	7.1	0.0
Thorp city, Clark County.....	797	712	488	68.5	224	2.29	1.96	85	12	4.9	3.4	8.2
Thorp town, Clark County.....	282	273	231	84.6	42	3.02	2.62	9	5	0.0	0.0	0.0
Three Lakes CDP, Oneida County.....	482	299	203	67.9	96	2.12	1.81	183	141	8.8	4.2	17.2
Three Lakes town, Oneida County.....	3,151	996	835	83.8	161	2.13	1.99	2,155	2,029	7.7	5.0	19.8
Tichigan CDP, Racine County.....	2,091	1,886	1,726	91.5	160	2.75	2.38	205	148	1.7	1.6	3.0
Tiffany town, Dunn County.....	264	242	214	88.4	28	2.46	3.25	22	8	0.4	0.5	0.0
Tigerton village, Shawano County.....	378	332	216	65.1	116	2.42	1.89	46	18	7.0	4.4	11.4
Tilden town, Chippewa County.....	564	546	486	89.0	60	2.75	2.37	18	1	0.9	1.0	0.0
Tilleda CDP, Shawano County.....	51	38	33	86.8	5	2.24	2.60	13	7	9.5	2.9	37.5
Tipler town, Florence County.....	358	68	61	89.7	7	2.08	1.71	290	281	4.2	3.2	12.5
Tomah city, Monroe County.....	4,196	3,900	2,104	53.9	1,796	2.41	2.06	296	17	4.1	2.7	5.7
Tomah town, Monroe County.....	575	533	456	85.6	77	2.67	2.38	42	6	2.6	1.3	9.4
Tomahawk city, Lincoln County.....	1,742	1,480	963	65.1	517	2.39	1.85	262	107	6.0	2.6	11.6

Table 12.
Housing Occupancy and Tenure: 2010—Con.

[For information on confidentiality protection, nonsampling error, and definitions, see Selected Appendixes at <www.census.gov/prod/cen2010/cph-1-a.pdf>]

State County Place and County Subdivision	Total housing units	Occupied housing units						Vacant housing units					
		Total	Owner occupied		Renter occupied	Average household size		Total	For seasonal, recrea- tional, or occasional use	Vacancy rate			
			Number	Percent of occupied housing units		Owner- occupied units	Renter- occupied units			Available housing	Home- owner	Rental	
PLACE AND COUNTY SUBDIVISION—Con.													
Tomahawk town, Lincoln County.....	472	193	171	88.6	22	2.15	2.18	279	265	4.0	3.9	4.3	
Tony village, Rusk County.....	52	47	38	80.9	9	2.24	3.11	5	1	4.1	2.6	10.0	
Townsend CDP, Oconto County.....	171	72	58	80.6	14	1.98	2.21	99	88	6.5	1.7	22.2	
Townsend town, Oconto County.....	1,769	464	426	91.8	38	2.12	2.00	1,305	1,257	5.7	4.9	13.3	
Trade Lake town, Burnett County.....	696	350	312	89.1	38	2.33	2.34	346	327	3.0	2.8	5.0	
Trego CDP, Washburn County.....	178	97	71	73.2	26	2.20	2.73	81	73	4.9	4.1	7.1	
Trego town, Washburn County.....	713	390	333	85.4	57	2.40	2.35	323	282	4.9	4.6	6.5	
Trempealeau village, Trempealeau County..	835	704	531	75.4	173	2.28	1.83	131	91	3.0	1.5	7.5	
Trempealeau town, Trempealeau County.....	730	689	600	87.1	89	2.65	1.85	41	18	1.4	1.2	3.3	
Trenton town, Dodge County.....	485	464	407	87.7	57	2.76	2.96	21	5	0.9	0.5	3.3	
Trenton town, Pierce County.....	770	718	637	88.7	81	2.55	2.46	52	15	2.6	1.4	11.0	
Trenton town, Washington County.....	1,796	1,721	1,588	92.3	133	2.72	3.05	75	22	1.7	1.4	5.7	
Trimble town, Pierce County.....	668	635	565	89.0	70	2.67	2.33	33	5	1.7	1.0	6.7	
Tripp town, Bayfield County.....	159	91	77	84.6	14	2.61	2.14	68	59	3.2	2.5	6.7	
Troy town, St. Croix County.....	1,819	1,665	1,523	91.5	142	2.87	2.31	154	75	2.8	1.5	15.0	
Troy town, Sauk County.....	336	295	239	81.0	56	2.67	2.77	41	20	2.0	0.8	6.7	
Troy town, Walworth County.....	1,010	914	827	90.5	87	2.58	2.45	96	71	1.3	1.1	3.3	
True town, Rusk County.....	138	110	100	90.9	10	2.68	2.80	28	21	0.0	0.0	0.0	
Tunnel City CDP, Monroe County.....	52	49	38	77.6	11	2.11	2.36	3	0	1.9	0.0	7.7	
Turtle town, Rock County.....	1,002	956	846	88.5	110	2.50	2.35	46	10	2.2	1.6	6.7	
Turtle Lake village.....	535	492	265	53.9	227	2.25	2.00	43	3	5.7	5.0	6.6	
Barron County (part).....	495	455	253	55.6	202	2.24	1.94	40	3	5.6	4.9	6.5	
Polk County (part).....	40	37	12	32.4	25	2.42	2.56	3	0	7.5	7.7	7.4	
Turtle Lake CDP, Walworth County.....	225	144	128	88.9	16	2.37	2.50	81	73	2.0	2.3	0.0	
Turtle Lake town, Barron County.....	303	242	217	89.7	25	2.53	3.04	61	46	2.0	0.5	13.8	
Tustin CDP, Waushara County.....	102	57	49	86.0	8	2.14	1.50	45	42	5.0	5.8	0.0	
Twin Lakes village, Kenosha County.....	3,251	2,345	1,648	70.3	697	2.63	2.35	906	729	4.8	2.5	9.8	
Two Creeks town, Manitowoc County.....	195	169	152	89.9	17	2.58	2.65	26	14	3.4	1.3	19.0	
Two Rivers city, Manitowoc County.....	5,698	5,119	3,667	71.6	1,452	2.41	1.92	579	88	6.4	2.8	14.5	
Two Rivers town, Manitowoc County.....	825	759	704	92.8	55	2.36	2.44	66	27	1.9	1.3	9.8	
Underhill town, Oconto County.....	505	350	319	91.1	31	2.52	2.48	155	131	3.0	2.7	5.9	
Union town, Burnett County.....	554	163	149	91.4	14	2.09	2.00	391	385	2.4	2.6	0.0	
Union town, Door County.....	686	384	343	89.3	41	2.62	2.49	302	267	3.2	2.3	9.3	
Union town, Eau Claire County.....	1,014	983	828	84.2	155	2.75	2.37	31	8	1.0	1.1	0.6	
Union town, Pierce County.....	244	231	201	87.0	30	2.68	2.33	13	1	2.1	1.5	6.3	
Union town, Rock County.....	822	782	692	88.5	90	2.69	2.62	40	3	2.9	0.9	15.7	
Union town, Vernon County.....	284	211	191	90.5	20	3.39	2.60	73	62	0.9	0.0	9.1	
Union town, Waupaca County.....	396	320	280	87.5	40	2.50	2.68	76	57	2.7	1.7	8.9	
Union Center village, Juneau County.....	109	95	66	69.5	29	2.27	1.72	14	6	7.8	5.7	12.1	
Union Grove village, Racine County.....	1,960	1,881	1,180	62.7	701	2.73	2.14	79	2	3.1	1.8	5.3	
Unity town, Clark County.....	295	269	248	92.2	21	3.26	3.33	26	8	1.1	1.2	0.0	
Unity village.....	161	145	125	86.2	20	2.39	2.20	16	0	8.2	6.0	20.0	
Clark County (part).....	72	61	52	85.2	9	2.21	2.67	11	0	12.9	10.3	25.0	
Marathon County (part).....	89	84	73	86.9	11	2.52	1.82	5	0	4.5	2.6	15.4	
Unity town, Trempealeau County.....	210	193	167	86.5	26	2.63	2.58	17	11	1.0	0.6	3.7	
Upham town, Langlade County.....	904	320	287	89.7	33	2.08	2.39	584	550	6.7	3.0	29.8	
Utica town, Crawford County.....	344	267	217	81.3	50	2.50	2.38	77	58	2.9	1.8	7.4	
Utica town, Winnebago County.....	542	514	468	91.1	46	2.53	2.35	28	9	1.3	0.6	7.7	
Valders village, Manitowoc County.....	432	406	301	74.1	105	2.55	1.86	26	0	3.3	1.0	9.5	
Vance Creek town, Barron County.....	321	258	217	84.1	41	2.52	2.98	63	34	1.1	1.4	0.0	
Vandenbroek town, Outagamie County.....	534	516	499	96.7	17	2.87	2.41	18	2	1.9	1.0	22.7	
Van Dyne CDP, Fond du Lac County.....	122	113	100	88.5	13	2.59	1.54	9	1	5.0	1.9	23.5	
Vermont town, Dane County.....	351	325	291	89.5	34	2.61	1.76	26	11	1.8	1.0	8.1	
Vernon town, Waukesha County.....	2,851	2,790	2,657	95.2	133	2.72	2.38	61	13	1.0	0.9	2.9	
Verona city, Dane County.....	4,461	4,223	3,002	71.1	1,221	2.76	1.86	238	18	4.2	2.3	8.5	
Verona town, Dane County.....	780	746	649	87.0	97	2.65	2.33	34	8	2.3	1.7	6.6	
Vesper village, Wood County.....	264	246	186	75.6	60	2.53	1.88	18	1	3.5	3.1	4.8	
Vienna town, Dane County.....	558	540	461	85.4	79	2.82	2.33	18	2	1.6	1.3	3.7	
Vilas town, Langlade County.....	171	93	84	90.3	9	2.49	2.67	78	66	4.0	4.5	0.0	
Vinland town, Winnebago County.....	774	721	662	91.8	59	2.48	2.14	53	19	2.3	1.9	6.2	
Viola village.....	331	279	211	75.6	68	2.49	2.54	52	5	9.1	0.9	27.7	
Richland County (part).....	200	183	144	78.7	39	2.49	3.03	17	2	3.2	0.7	11.4	
Vernon County (part).....	131	96	67	69.8	29	2.49	1.90	35	3	18.6	1.5	42.0	
Viroqua city, Vernon County.....	2,208	2,029	1,278	63.0	751	2.27	1.72	179	31	3.2	2.3	4.8	
Viroqua town, Vernon County.....	703	637	568	89.2	69	2.57	2.51	66	32	1.8	1.9	1.4	
Wabeno CDP, Forest County.....	289	242	155	64.0	87	2.37	2.38	47	20	6.1	3.7	10.3	
Wabeno town, Forest County.....	829	483	352	72.9	131	2.43	2.38	346	299	5.3	4.3	7.7	
Wagner town, Marinette County.....	591	304	283	93.1	21	2.27	1.90	287	264	2.8	3.1	0.0	
Waldo village, Sheboygan County.....	209	197	156	79.2	41	2.65	2.20	12	0	4.8	3.7	8.7	
Waldwick town, Iowa County.....	207	188	156	83.0	32	2.52	2.38	19	8	2.1	0.6	8.6	

Table 12.
Housing Occupancy and Tenure: 2010—Con.

[For information on confidentiality protection, nonsampling error, and definitions, see Selected Appendixes at <www.census.gov/prod/cen2010/cph-1-a.pdf>]

State County Place and County Subdivision	Total housing units	Occupied housing units						Vacant housing units				
		Total	Owner occupied		Renter occupied	Average household size		Total	For seasonal, recrea- tional, or occasional use	Vacancy rate		
			Number	Percent of occupied housing units		Owner- occupied units	Renter- occupied units			Available housing	Home- owner	Rental
PLACE AND COUNTY SUBDIVISION—Con.												
Wales village, Waukesha County.....	987	949	805	84.8	144	2.73	2.43	38	10	1.9	1.6	3.3
Walworth village, Walworth County.....	1,172	1,068	642	60.1	426	2.69	2.42	104	12	7.0	3.6	11.6
Walworth town, Walworth County.....	734	644	450	69.9	194	2.78	2.31	90	49	2.4	2.2	3.0
Warner town, Clark County.....	256	214	184	86.0	30	3.15	2.77	42	29	0.9	0.0	6.1
Warren town, St. Croix County.....	571	548	496	90.5	52	2.92	2.77	23	6	1.6	1.6	1.9
Warren town, Waushara County.....	357	268	228	85.1	40	2.51	2.38	89	64	1.8	1.7	2.4
Warrens village, Monroe County.....	375	154	92	59.7	62	2.35	2.37	221	121	30.5	6.5	50.8
Wascott town, Douglas County.....	1,222	340	316	92.9	24	1.97	2.25	882	842	7.3	7.8	0.0
Washburn city, Bayfield County.....	1,070	934	619	66.3	315	2.29	1.88	136	68	3.1	2.1	5.1
Washburn town, Bayfield County.....	254	222	201	90.5	21	2.42	2.10	32	27	0.9	0.0	8.7
Washburn town, Clark County.....	210	115	107	93.0	8	2.45	3.50	95	81	5.7	4.5	20.0
Washington town, Door County.....	1,015	342	285	83.3	57	2.11	1.88	673	555	18.8	3.7	54.3
Washington town, Eau Claire County.....	2,888	2,758	2,290	83.0	468	2.63	2.27	130	30	2.1	1.1	6.4
Washington town, Green County.....	322	308	259	84.1	49	2.55	3.02	14	8	1.0	0.4	3.9
Washington town, La Crosse County.....	225	207	181	87.4	26	2.73	2.42	18	8	0.5	0.5	0.0
Washington town, Rusk County.....	422	153	138	90.2	15	2.19	2.47	269	255	2.5	2.1	6.3
Washington town, Sauk County.....	361	320	267	83.4	53	3.17	2.87	41	24	0.6	0.0	3.5
Washington town, Shawano County.....	1,314	854	740	86.7	114	2.23	2.18	460	396	4.9	3.6	12.3
Washington town, Vilas County.....	2,031	679	610	89.8	69	2.15	2.04	1,352	1,259	8.9	2.7	41.3
Waterford village, Racine County.....	2,272	2,114	1,510	71.4	604	2.60	2.39	158	49	3.8	2.8	6.1
Waterford town, Racine County.....	2,555	2,322	2,118	91.2	204	2.75	2.53	233	156	1.7	1.5	4.2
Waterloo town, Grant County.....	273	224	196	87.5	28	2.52	2.00	49	33	2.2	1.5	6.7
Waterloo city, Jefferson County.....	1,409	1,331	943	70.8	388	2.67	2.04	78	2	4.2	1.5	10.3
Waterloo town, Jefferson County.....	365	339	308	90.9	31	2.69	2.61	26	2	1.7	1.3	6.1
Watertown city.....	9,745	9,187	5,589	60.8	3,598	2.62	2.21	558	38	3.9	1.7	7.2
Dodge County (part).....	3,676	3,455	2,304	66.7	1,151	2.55	1.99	221	12	4.7	1.2	11.0
Jefferson County (part).....	6,069	5,732	3,285	57.3	2,447	2.67	2.31	337	26	3.4	2.0	5.3
Watertown town, Jefferson County.....	798	754	662	87.8	92	2.62	2.55	44	11	1.2	1.0	2.1
Waterville town, Pepin County.....	379	345	282	81.7	63	2.48	2.11	34	11	0.9	0.4	3.1
Watterstown town, Grant County.....	193	133	120	90.2	13	2.54	1.92	60	51	4.3	1.6	23.5
Waubek town, Pepin County.....	154	149	140	94.0	9	2.83	3.00	5	0	2.0	2.1	0.0
Waubeka CDP, Ozaukee County.....	261	251	224	89.2	27	2.69	1.85	10	0	2.0	0.9	10.0
Waukau CDP, Winnebago County.....	122	116	99	85.3	17	2.30	1.59	6	3	1.7	1.0	5.6
Waukechon town, Shawano County.....	410	369	341	92.4	28	2.77	2.75	41	21	1.8	1.1	9.4
Waukesha city, Waukesha County.....	29,843	28,295	16,611	58.7	11,684	2.60	2.10	1,548	106	3.8	1.7	6.7
Waukesha town, Waukesha County.....	3,382	3,313	3,101	93.6	212	2.81	1.99	69	11	0.9	0.7	4.5
Waumandee CDP, Buffalo County.....	39	35	30	85.7	5	1.90	2.20	4	0	2.7	0.0	14.3
Waumandee town, Buffalo County.....	217	190	170	89.5	20	2.55	1.95	27	9	2.5	1.2	12.5
Waunakee village, Dane County.....	4,483	4,344	3,262	75.1	1,082	3.00	2.04	139	19	2.4	1.4	5.5
Waupaca city, Waupaca County.....	2,996	2,702	1,346	49.8	1,356	2.39	1.81	294	19	7.4	3.6	10.9
Waupaca town, Waupaca County.....	520	462	398	86.1	64	2.53	2.63	58	29	3.1	2.9	4.5
Waupun city.....	3,703	3,485	2,414	69.3	1,071	2.53	1.96	218	10	4.1	1.8	8.8
Dodge County (part).....	2,219	2,076	1,335	64.3	741	2.47	1.94	143	5	4.2	2.0	8.1
Fond du Lac County (part).....	1,484	1,409	1,079	76.6	330	2.59	1.98	75	5	3.8	1.5	10.6
Waupun town, Fond du Lac County.....	525	506	475	93.9	31	2.71	2.90	19	5	0.8	0.6	3.1
Wausau city, Marathon County.....	18,154	16,487	9,602	58.2	6,885	2.47	2.07	1,667	87	6.7	3.7	10.6
Wausau town, Marathon County.....	901	860	763	88.7	97	2.59	2.43	41	7	1.8	1.5	3.9
Wausaukee village, Marinette County.....	325	275	141	51.3	134	2.21	1.97	50	11	5.5	5.3	5.6
Wausaukee town, Marinette County.....	1,224	454	417	91.9	37	2.35	2.38	770	689	4.6	4.3	7.3
Wautoma city, Waushara County.....	1,061	945	454	48.0	491	2.48	1.96	116	13	6.4	5.2	7.4
Wautoma town, Waushara County.....	652	546	501	91.8	45	2.33	2.51	106	71	3.0	2.5	8.2
Wauwatosa city, Milwaukee County.....	21,520	20,435	13,227	64.7	7,208	2.49	1.76	1,085	67	3.4	1.2	7.2
Wauzeka village, Crawford County.....	304	273	197	72.2	76	2.64	2.51	31	11	4.2	1.5	10.6
Wauzeka town, Crawford County.....	207	167	137	82.0	30	2.63	2.07	40	35	2.3	0.7	9.1
Wayne town, Lafayette County.....	193	179	144	80.4	35	2.83	2.37	14	3	3.2	2.7	5.4
Wayne town, Washington County.....	797	768	705	91.8	63	2.83	2.57	29	4	0.9	1.0	0.0
Webb Lake town, Burnett County.....	1,085	164	156	95.1	8	1.90	1.75	921	898	6.2	6.5	0.0
Webster village, Burnett County.....	355	308	175	56.8	133	2.23	1.98	47	8	6.6	5.8	7.6
Webster town, Vernon County.....	380	271	231	85.2	40	2.91	2.65	109	82	4.6	1.7	18.4
Weirgor town, Sawyer County.....	267	154	138	89.6	16	2.20	1.81	113	100	1.9	2.1	0.0
Wellington town, Monroe County.....	256	217	177	81.6	40	2.98	2.33	39	29	0.5	0.6	0.0
Wells town, Monroe County.....	229	206	186	90.3	20	2.52	2.55	23	13	2.3	1.6	9.1
Wescott town, Shawano County.....	2,393	1,427	1,232	86.3	195	2.24	2.16	966	852	5.6	4.5	12.4
West Allis city, Milwaukee County.....	29,353	27,454	15,368	56.0	12,086	2.40	1.88	1,899	60	4.4	2.0	7.2
West Baraboo village, Sauk County.....	638	595	273	45.9	322	2.53	2.25	43	1	5.4	3.8	6.7
West Bend city, Washington County.....	13,546	12,769	8,428	66.0	4,341	2.54	2.10	777	64	4.0	2.8	6.4
West Bend town, Washington County.....	2,212	1,790	1,472	82.2	318	2.72	1.63	422	338	2.8	1.2	9.3
Westboro CDP, Taylor County.....	94	82	66	80.5	16	2.35	2.19	12	3	5.7	5.7	5.6
Westboro town, Taylor County.....	467	288	259	89.9	29	2.41	2.03	179	154	2.3	1.9	5.9
Westby city, Vernon County.....	996	929	662	71.3	267	2.44	1.93	67	6	3.6	1.6	8.2

Table 12.

Housing Occupancy and Tenure: 2010—Con.

[For information on confidentiality protection, nonsampling error, and definitions, see Selected Appendixes at <www.census.gov/prod/cen2010/cph-1-a.pdf>]

State County Place and County Subdivision	Total housing units	Occupied housing units						Vacant housing units				
		Total	Owner occupied		Renter occupied	Average household size		Total	For seasonal, recrea- tional, or occasional use	Vacancy rate		
			Number	Percent of occupied housing units		Owner- occupied units	Renter- occupied units			Available housing	Home- owner	Rental
PLACE AND COUNTY SUBDIVISION—Con.												
Westfield village, Marquette County.....	578	523	311	59.5	212	2.49	2.26	55	9	5.6	5.2	6.2
Westfield town, Marquette County.....	547	357	301	84.3	56	2.38	2.66	190	172	2.2	2.6	0.0
Westfield town, Sauk County.....	238	213	170	79.8	43	2.75	2.42	25	16	1.8	1.2	4.3
Westford town, Dodge County.....	702	517	474	91.7	43	2.38	2.30	185	160	2.4	1.7	10.4
Westford town, Richland County.....	254	193	164	85.0	29	2.77	2.41	61	45	0.5	0.6	0.0
West Kewaunee town, Kewaunee County....	517	477	440	92.2	37	2.72	2.68	40	11	1.6	1.1	7.5
West Marshland town, Burnett County.....	294	151	130	86.1	21	2.46	2.24	143	134	3.2	3.7	0.0
West Milwaukee village, Milwaukee County..	2,145	1,979	695	35.1	1,284	2.60	1.86	166	11	4.5	3.3	5.2
Weston town, Clark County.....	318	254	223	87.8	31	2.83	2.23	64	50	0.4	0.0	3.1
Weston town, Dunn County.....	251	230	193	83.9	37	2.57	2.65	21	6	0.8	1.0	0.0
Weston village, Marathon County.....	6,364	5,772	3,704	64.2	2,068	2.75	2.18	592	18	8.0	3.3	15.3
Weston town, Marathon County.....	241	228	213	93.4	15	2.77	2.80	13	3	2.1	0.9	16.7
West Point town, Columbia County.....	1,196	762	699	91.7	63	2.58	2.38	434	407	2.4	2.4	3.0
Westport town, Dane County.....	1,929	1,782	1,376	77.2	406	2.34	1.73	147	56	3.1	3.1	3.1
West Salem village, La Crosse County.....	1,869	1,831	1,303	71.2	528	2.64	2.09	38	3	0.9	0.2	2.4
West Sweden town, Polk County.....	361	290	256	88.3	34	2.46	2.03	71	40	4.3	3.0	12.8
Weyauwega city, Waupaca County.....	815	746	493	66.1	253	2.53	2.25	69	8	4.8	3.5	7.2
Weyauwega town, Waupaca County.....	299	237	205	86.5	32	2.40	2.81	62	41	3.9	1.9	15.0
Weyerhaeuser village, Rusk County.....	142	116	85	73.3	31	2.07	2.00	26	12	6.3	2.2	16.2
Wheatland town, Kenosha County.....	1,501	1,300	1,107	85.2	193	2.61	2.53	201	139	2.2	1.5	6.3
Wheatland town, Vernon County.....	472	255	229	89.8	26	2.14	2.73	217	181	1.5	0.9	6.9
Wheaton town, Chippewa County.....	1,050	1,001	900	89.9	101	2.71	2.57	49	7	1.4	0.6	8.2
Wheeler village, Dunn County.....	147	127	74	58.3	53	2.77	2.70	20	3	9.9	3.9	17.2
Whitefish Bay village, Milwaukee County....	5,553	5,355	4,510	84.2	845	2.75	2.01	198	30	2.1	0.9	7.6
Whitehall city, Trempealeau County.....	741	665	412	62.0	253	2.46	1.87	76	10	6.3	1.9	12.7
White Lake village, Langlade County.....	212	156	99	63.5	57	2.22	2.51	56	43	6.5	2.9	12.1
Whitelaw village, Manitowoc County.....	314	301	249	82.7	52	2.62	2.00	13	0	3.5	0.4	16.1
White Oak Springs town, Lafayette County...	49	43	31	72.1	12	2.45	3.50	6	0	0.0	0.0	0.0
White River town, Ashland County.....	355	289	250	86.5	39	3.32	2.33	66	36	1.3	0.8	4.4
Whitestown town, Vernon County.....	267	193	174	90.2	19	2.59	2.74	74	66	1.5	0.6	9.5
Whitewater city.....	5,113	4,766	1,622	34.0	3,144	2.55	2.14	347	14	5.5	2.5	7.0
Jefferson County (part).....	611	552	238	43.1	314	2.60	2.48	59	3	7.9	2.4	11.7
Walworth County (part).....	4,502	4,214	1,384	32.8	2,830	2.54	2.10	288	11	5.2	2.5	6.4
Whitewater town, Walworth County.....	902	578	496	85.8	82	2.51	2.60	324	297	2.2	2.4	1.2
Whiting village, Portage County.....	811	750	528	70.4	222	2.35	1.61	61	4	5.8	0.8	15.9
Whittlesey CDP, Taylor County.....	47	43	39	90.7	4	2.46	2.25	4	2	0.0	0.0	0.0
Wien town, Marathon County.....	296	283	260	91.9	23	2.95	2.39	13	5	1.7	0.8	11.5
Wild Rose village, Waushara County.....	377	316	183	57.9	133	2.19	1.86	61	6	11.5	9.4	14.2
Wilkinson town, Rusk County.....	51	21	20	95.2	1	1.95	1.00	30	28	4.5	4.8	0.0
Willard town, Rusk County.....	364	213	182	85.4	31	2.35	2.48	151	127	5.3	4.7	8.6
Williams Bay village, Walworth County.....	1,985	1,061	778	73.3	283	2.35	2.36	924	831	5.8	6.0	5.3
Williamstown town, Dodge County.....	290	277	247	89.2	30	2.76	2.43	13	5	1.4	0.8	6.3
Willow town, Richland County.....	250	195	167	85.6	28	2.82	3.36	55	42	3.5	2.3	9.7
Willow Springs town, Lafayette County.....	300	283	240	84.8	43	2.67	2.74	17	4	1.0	0.4	4.3
Wilnot CDP, Kenosha County.....	197	179	154	86.0	25	2.50	2.28	18	5	4.3	2.5	13.8
Wilson town, Dunn County.....	234	201	172	85.6	29	2.62	2.76	33	17	0.5	0.6	0.0
Wilson town, Eau Claire County.....	264	179	157	87.7	22	2.75	2.41	85	74	1.1	0.6	4.3
Wilson town, Lincoln County.....	398	137	118	86.1	19	2.25	2.32	261	255	0.7	0.0	5.0
Wilson town, Rusk County.....	56	38	34	89.5	4	2.74	3.25	18	15	0.0	0.0	0.0
Wilson village, St. Croix County.....	78	72	64	88.9	8	2.53	2.75	6	1	4.0	1.5	20.0
Wilson town, Sheboygan County.....	1,445	1,314	1,241	94.4	73	2.54	2.51	131	70	2.9	2.3	12.0
Wilton village, Monroe County.....	233	203	140	69.0	63	2.44	2.57	30	8	5.9	5.3	7.4
Wilton town, Monroe County.....	309	276	231	83.7	45	3.79	3.36	33	15	3.1	2.1	8.2
Winchester town, Vilas County.....	865	190	180	94.7	10	2.01	2.10	675	652	8.7	5.8	41.2
Winchester CDP, Winnebago County.....	277	267	250	93.6	17	2.55	1.94	10	1	2.6	2.0	10.5
Winchester town, Winnebago County.....	749	692	648	93.6	44	2.57	2.23	57	32	2.1	1.2	13.7
Wind Lake CDP, Racine County.....	2,133	1,986	1,687	84.9	299	2.76	2.31	147	94	1.4	0.5	6.3
Wind Point village, Racine County.....	776	731	704	96.3	27	2.35	2.67	45	19	1.3	1.3	3.6
Windsor CDP, Dane County.....	1,538	1,451	1,034	71.3	417	2.58	2.18	87	10	4.3	1.8	9.9
Windsor town, Dane County.....	2,548	2,432	1,920	78.9	512	2.69	2.31	116	14	3.1	1.3	9.3
Winfield town, Sauk County.....	359	315	277	87.9	38	2.80	2.13	44	30	1.9	1.1	7.1
Wingville town, Grant County.....	145	127	96	75.6	31	2.86	2.65	18	8	4.5	3.0	8.8
Winneconne village, Winnebago County.....	1,198	1,027	791	77.0	236	2.48	1.78	171	119	3.2	1.4	8.9
Winneconne town, Winnebago County.....	1,173	948	840	88.6	108	2.52	2.19	225	194	1.9	1.6	3.6
Winter village, Sawyer County.....	209	153	84	54.9	69	2.10	1.99	56	21	15.2	8.4	22.5
Winter town, Sawyer County.....	1,413	402	357	88.8	45	2.17	1.96	1,011	952	9.4	6.0	29.7
Wiotla town, Lafayette County.....	400	349	287	82.2	62	2.48	2.34	51	31	1.7	1.0	4.5
Wisconsin Dells city.....	1,485	1,148	647	56.4	501	2.43	2.05	337	220	6.6	3.8	10.0
Adams County (part).....	69	31	17	54.8	14	2.18	1.71	38	35	3.1	5.6	0.0
Columbia County (part).....	1,323	1,042	585	56.1	457	2.43	2.05	281	177	6.9	3.8	10.7
Juneau County (part).....	2	1	1	100.0	0	2.00	0.00	1	0	0.0	0.0	(X)
Sauk County (part).....	91	74	44	59.5	30	2.52	2.13	17	8	3.9	4.3	3.2

Table 12.

Housing Occupancy and Tenure: 2010—Con.

[For information on confidentiality protection, nonsampling error, and definitions, see Selected Appendixes at <www.census.gov/prod/cen2010/cph-1-a.pdf>]

State County Place and County Subdivision	Total housing units	Occupied housing units						Vacant housing units				
		Total	Owner occupied		Renter occupied	Average household size		Total	For seasonal, recrea- tional, or occasional use	Vacancy rate		
			Number	Percent of occupied housing units		Owner- occupied units	Renter- occupied units			Available housing	Home- owner	Rental
PLACE AND COUNTY SUBDIVISION—Con.												
Wisconsin Rapids city, Wood County.....	8,972	8,296	5,040	60.8	3,256	2.29	1.98	676	63	4.3	2.0	7.7
Withee village, Clark County.....	254	232	188	81.0	44	2.18	1.75	22	1	3.3	2.1	8.0
Withee town, Clark County.....	310	292	252	86.3	40	3.29	3.23	18	6	0.3	0.4	0.0
Wittenberg village, Shawano County.....	495	427	251	58.8	176	2.36	1.95	68	7	7.3	3.7	12.0
Wittenberg town, Shawano County.....	363	312	271	86.9	41	2.56	2.07	51	39	2.5	2.9	0.0
Wolf River town, Langlade County.....	898	347	294	84.7	53	2.08	1.89	551	507	4.9	5.1	3.6
Wolf River town, Winnebago County.....	849	538	483	89.8	55	2.19	2.36	311	288	2.7	1.8	9.8
Wonewoc village, Juneau County.....	406	359	245	68.2	114	2.24	2.26	47	5	6.9	2.4	15.3
Wonewoc town, Juneau County.....	309	270	222	82.2	48	2.45	2.85	39	24	2.5	1.8	5.9
Wood town, Wood County.....	333	303	283	93.4	20	2.67	2.00	30	19	0.7	0.7	0.0
Woodboro town, Oneida County.....	748	351	299	85.2	52	2.41	1.71	397	377	3.5	2.9	6.8
Woodford CDP, Lafayette County.....	38	31	23	74.2	8	2.48	1.50	7	3	6.1	0.0	20.0
Woodland town, Sauk County.....	396	272	243	89.3	29	2.94	2.62	124	104	2.8	3.2	0.0
Woodman village, Grant County.....	58	49	38	77.6	11	2.66	2.82	9	4	7.4	2.5	21.4
Woodman town, Grant County.....	112	77	64	83.1	13	2.41	2.38	35	32	1.3	0.0	7.1
Woodmohr town, Chippewa County.....	362	342	310	90.6	32	2.70	2.94	20	6	1.4	1.6	0.0
Wood River town, Burnett County.....	605	384	322	83.9	62	2.46	2.60	221	178	4.0	4.4	1.6
Woodruff CDP, Oneida County.....	533	455	230	50.5	225	2.28	1.66	78	23	7.3	5.7	8.8
Woodruff town, Oneida County.....	1,603	948	673	71.0	275	2.23	1.78	655	531	6.1	5.5	7.6
Woodville town, Calumet County.....	352	337	306	90.8	31	2.89	3.13	15	3	0.6	0.6	0.0
Woodville village, St. Croix County.....	566	525	349	66.5	176	2.74	1.97	41	2	4.9	3.3	7.8
Worcester town, Price County.....	1,281	695	614	88.3	81	2.29	1.81	586	522	3.0	2.7	5.7
Worden town, Clark County.....	239	213	194	91.1	19	3.13	3.05	26	16	1.4	0.5	9.5
Wrightstown village.....	1,087	1,027	783	76.2	244	2.79	2.62	60	3	3.9	2.8	7.2
Brown County (part).....	1,022	969	727	75.0	242	2.80	2.63	53	3	3.6	2.3	7.3
Outagamie County (part).....	65	58	56	96.6	2	2.66	1.00	7	0	9.2	9.5	0.0
Wrightstown town, Brown County.....	840	808	693	85.8	115	2.83	2.29	32	3	2.0	1.4	5.6
Wyalusing town, Grant County.....	272	155	130	83.9	25	2.32	1.80	117	103	3.7	3.6	3.8
Wyeville village, Monroe County.....	70	62	41	66.1	21	2.27	2.57	8	3	3.1	4.7	0.0
Wyocena village, Columbia County.....	296	271	193	71.2	78	2.52	2.05	25	5	5.6	4.0	9.3
Wyocena town, Columbia County.....	810	675	616	91.3	59	2.50	2.10	135	104	2.2	2.1	3.3
Wyoming town, Iowa County.....	221	131	108	82.4	23	2.28	2.43	90	73	8.3	0.9	31.4
Wyoming town, Waupaca County.....	214	131	121	92.4	10	2.57	1.80	83	79	2.2	2.4	0.0
York town, Clark County.....	316	293	257	87.7	36	3.13	2.25	23	8	1.3	1.2	2.7
York town, Dane County.....	271	246	201	81.7	45	2.72	2.36	25	2	2.8	1.9	6.3
York town, Green County.....	366	341	314	92.1	27	2.66	2.74	25	11	0.9	0.9	0.0
Yorkville town, Racine County.....	1,216	1,143	1,023	89.5	120	2.69	2.47	73	14	2.3	1.8	6.3
Yuba village, Richland County.....	41	33	26	78.8	7	1.96	3.29	8	1	17.5	3.7	46.2
Zoar CDP, Menominee County.....	32	30	14	46.7	16	3.86	2.75	2	0	3.2	0.0	5.9

Table 13.

Occupied Housing Units (Households) by Race and Hispanic or Latino Origin of Householder: 2010

[For information on confidentiality protection, nonsampling error, and definitions, see Selected Appendixes at <www.census.gov/prod/cen2010/cph-1-a.pdf>]

State County County Subdivision Place	Total occupied housing units	Race of householder							Two or More Races	House- holder Hispanic or Latino (of any race)	House- holder White alone, not Hispanic or Latino
		One race									
		White	Black or African American	American Indian and Alaska Native	Asian	Native Hawaiian and Other Pacific Islander	Some Other Race				
Wisconsin.....	2,279,768	2,045,544	122,878	18,213	35,407	548	35,432	21,746	85,336	2,003,126	
Adams County.....	8,666	8,478	42	46	11	2	29	58	110	8,409	
Adams city.....	886	854	10	7	3	0	4	8	7	852	
Adams town.....	580	567	4	4	0	0	2	3	16	554	
Big Flats town.....	444	430	2	3	1	0	2	6	9	426	
Colburn town.....	109	107	0	0	0	0	0	2	1	106	
Dell Prairie town.....	649	633	2	7	0	0	2	5	12	624	
Easton town.....	477	471	1	0	0	0	3	2	8	466	
Friendship village.....	256	247	2	0	2	0	4	1	6	245	
Jackson town.....	465	454	4	3	0	0	1	3	3	452	
Leola town.....	127	125	0	0	0	0	2	0	3	124	
Lincoln town.....	129	127	0	0	0	0	0	2	1	126	
Monroe town.....	201	200	0	0	0	0	0	1	2	198	
New Chester town.....	428	416	5	5	0	0	0	2	7	410	
Grand Marsh CDP.....	46	46	0	0	0	0	0	0	2	44	
New Haven town.....	264	255	1	2	0	0	3	3	6	253	
Preston town.....	619	605	4	2	0	0	3	5	11	598	
Quincy town.....	573	568	1	1	1	0	0	2	1	567	
Delwood CDP (part).....	244	241	0	1	0	0	0	2	0	241	
Richfield town.....	78	76	0	0	0	1	1	0	3	74	
Rome town.....	1,282	1,267	3	4	2	1	1	4	5	1,264	
Lake Arrowhead CDP.....	385	382	1	0	0	0	0	2	2	380	
Lake Camelot CDP.....	404	400	1	1	0	1	0	1	1	399	
Lake Sherwood CDP.....	181	177	0	2	2	0	0	0	0	177	
Springville town.....	538	523	1	7	1	0	0	6	2	522	
Strongs Prairie town.....	530	522	2	1	1	0	1	3	7	517	
Arkdale CDP.....	83	83	0	0	0	0	0	0	1	82	
Delwood CDP (part).....	39	39	0	0	0	0	0	0	0	39	
Wisconsin Dells city (part).....	31	31	0	0	0	0	0	0	0	31	
Ashland County.....	6,736	5,927	10	608	17	2	17	155	73	5,889	
Agenda town.....	186	183	0	0	0	1	1	1	1	183	
Ashland city (part).....	3,516	3,175	9	206	15	1	14	96	49	3,144	
Ashland town.....	242	234	0	5	0	0	0	3	0	234	
Butternut village.....	180	174	0	4	0	0	0	2	0	174	
Chippewa town.....	152	152	0	0	0	0	0	0	0	152	
Gingles town.....	297	275	0	11	1	0	0	10	2	275	
Gordon town.....	143	141	0	1	0	0	1	0	2	140	
Clam Lake CDP (part).....	17	17	0	0	0	0	0	0	0	17	
Jacobs town.....	330	325	0	2	0	0	0	3	1	324	
Glidden CDP.....	242	238	0	2	0	0	0	2	0	238	
La Pointe town.....	138	134	0	1	0	0	0	3	1	133	
Marengo town.....	134	133	0	0	0	0	0	1	0	133	
Mellen city.....	337	327	1	4	0	0	1	4	6	324	
Morse town.....	204	198	0	0	0	0	0	6	0	198	
Peeksville town.....	66	66	0	0	0	0	0	0	0	66	
Sanborn town.....	467	80	0	372	0	0	0	15	10	80	
Birch Hill CDP.....	82	4	0	77	0	0	0	1	2	4	
Diaperville CDP.....	22	1	0	20	0	0	0	1	0	1	
Franks Field CDP.....	66	7	0	58	0	0	0	1	1	7	
New Odanah CDP.....	151	6	0	143	0	0	0	2	4	6	
Odanah CDP.....	6	0	0	6	0	0	0	0	0	0	
Shanagolden town.....	55	54	0	0	0	0	0	1	0	54	
Clam Lake CDP (part).....	4	3	0	0	0	0	0	1	0	3	
White River town.....	289	276	0	2	1	0	0	10	1	275	
Marengo CDP.....	44	43	0	0	0	0	0	1	1	42	
Barron County.....	19,173	18,683	114	150	49	3	61	113	223	18,550	
Almena village.....	297	290	0	3	0	0	1	3	3	289	
Almena town.....	358	354	0	1	0	0	1	2	1	354	
Arland town.....	271	268	0	1	0	0	2	0	2	267	
Barron city.....	1,422	1,289	88	11	6	1	11	16	33	1,271	
Barron town.....	329	322	1	1	1	0	3	1	9	317	
Bear Lake town.....	264	261	2	1	0	0	0	0	2	259	
Cameron village.....	744	723	3	3	5	0	2	8	10	718	
Cedar Lake town.....	440	435	0	2	0	0	0	3	1	434	
Chetek city.....	951	937	3	2	3	0	2	4	9	933	
Chetek town.....	739	733	0	4	0	0	0	2	1	732	
Clinton town.....	323	318	0	2	2	0	1	0	5	314	
Crystal Lake town.....	315	311	0	1	0	0	1	2	4	308	
Cumberland city.....	994	969	2	14	0	0	2	7	13	960	
Cumberland town.....	354	352	0	1	0	0	0	1	1	351	
Dallas village.....	156	151	0	0	1	0	2	2	3	150	
Dallas town.....	218	213	0	0	1	0	3	1	4	212	
Dovre town.....	309	309	0	0	0	0	0	0	0	309	
Doyle town.....	186	184	1	0	0	0	1	0	1	184	
Haugen village.....	128	125	0	0	0	0	0	3	1	124	
Lakeland town.....	404	398	0	2	0	0	0	4	3	396	

Table 13.

Occupied Housing Units (Households) by Race and Hispanic or Latino Origin of Householder: 2010—Con.

[For information on confidentiality protection, nonsampling error, and definitions, see Selected Appendixes at <www.census.gov/prod/cen2010/cph-1-a.pdf>]

State County County Subdivision Place	Total occupied housing units	Race of householder							House- holder Hispanic or Latino (of any race)	House- holder White alone, not Hispanic or Latino
		One race						Two or More Races		
		White	Black or African American	American Indian and Alaska Native	Asian	Native Hawaiian and Other Pacific Islander	Some Other Race			
Barron County—Con.										
Lakeland town—Con.										
Barronett CDP.....	42	42	0	0	0	0	0	0	0	42
Maple Grove town.....	354	349	1	1	1	0	1	1	4	346
Maple Plain town.....	316	279	0	36	0	0	0	1	2	277
New Auburn village (part).....	8	7	0	0	1	0	0	0	0	7
Oak Grove town.....	361	357	1	1	0	0	1	1	5	354
Prairie Farm village.....	201	197	0	1	0	0	1	2	5	194
Prairie Farm town.....	207	206	0	0	0	0	1	0	1	206
Prairie Lake town.....	629	623	0	2	1	0	0	3	1	622
Rice Lake city.....	3,936	3,835	8	34	18	1	14	26	59	3,797
Rice Lake town.....	1,232	1,211	3	3	1	1	5	8	18	1,201
Sioux Creek town.....	235	233	1	0	0	0	0	1	0	233
Stanford town.....	273	269	0	1	0	0	2	1	7	265
Stanley town.....	984	974	0	1	4	0	1	4	6	971
Sumner town.....	280	279	0	1	0	0	0	0	2	277
Turtle Lake village (part).....	455	427	0	18	4	0	2	4	5	424
Turtle Lake town.....	242	239	0	2	0	0	0	1	1	238
Vance Creek town.....	258	256	0	0	0	0	1	1	1	256
Bayfield County.....	6,686	6,059	7	474	7	0	9	130	31	6,045
Ashland city (part).....	0	0	0	0	0	0	0	0	0	0
Barksdale town.....	306	298	0	3	0	0	0	5	1	297
Barnes town.....	397	388	4	3	0	0	0	2	0	388
Bayfield city.....	261	219	0	30	1	0	0	11	1	218
Bayfield town.....	306	249	0	44	0	0	0	13	4	246
Bayview town.....	204	188	0	7	0	0	1	8	1	188
Bell town.....	139	134	0	1	0	0	1	3	0	134
Cornucopia CDP.....	56	53	0	1	0	0	1	1	0	53
Cable town.....	412	411	0	0	0	0	0	1	0	411
Cable CDP.....	110	110	0	0	0	0	0	0	0	110
Clover town.....	116	112	0	1	0	0	1	2	0	112
Herbster CDP.....	53	51	0	0	0	0	1	1	0	51
Delta town.....	119	118	0	0	0	0	0	1	0	118
Drummond town.....	224	224	0	0	0	0	0	0	0	224
Drummond CDP.....	79	79	0	0	0	0	0	0	0	79
Eileen town.....	278	270	0	4	0	0	0	4	0	270
Grandview town.....	221	216	0	1	0	0	1	3	1	216
Grand View CDP.....	70	67	0	1	0	0	0	2	1	67
Hughes town.....	169	167	0	2	0	0	0	0	0	167
Iron River CDP (part).....	0	0	0	0	0	0	0	0	0	0
Iron River town.....	526	509	1	8	2	0	0	6	1	509
Iron River CDP (part).....	362	348	1	8	0	0	0	5	1	348
Kelly town.....	177	170	0	4	1	0	0	2	1	169
Keystone town.....	159	156	0	1	1	0	0	1	0	156
Lincoln town.....	129	126	0	1	1	0	0	1	2	124
Mason village.....	34	31	0	1	0	0	0	2	0	31
Mason town.....	114	110	0	1	0	0	1	2	0	110
Namakagon town.....	132	132	0	0	0	0	0	0	0	132
Orienta town.....	62	62	0	0	0	0	0	0	0	62
Oulu town.....	207	202	0	2	0	0	0	3	2	201
Pilsen town.....	99	95	0	2	0	0	0	2	1	95
Port Wing town.....	187	182	0	1	0	0	2	2	0	182
Port Wing CDP.....	87	85	0	1	0	0	0	1	0	85
Russell town.....	461	122	1	321	0	0	0	17	6	122
Tripp town.....	91	87	0	0	0	0	0	4	0	87
Washburn city.....	934	872	1	31	1	0	2	27	8	869
Washburn town.....	222	209	0	5	0	0	0	8	2	207
Brown County.....	98,383	89,566	1,552	2,256	1,627	29	2,290	1,063	4,331	87,923
Allouez village.....	5,432	5,254	30	32	53	2	33	28	84	5,213
Ashwaubenon village.....	7,421	6,894	78	149	173	2	55	70	132	6,834
Bellevue village.....	5,876	5,443	45	44	126	0	174	44	338	5,310
Denmark village.....	923	902	4	1	2	0	8	6	13	897
De Pere city.....	9,254	8,885	72	83	97	0	39	78	107	8,826
Eaton town.....	548	543	0	0	3	1	0	1	0	543
Glenmore town.....	405	402	0	2	0	0	0	1	2	400
Green Bay city.....	42,244	36,114	1,171	1,408	975	17	1,875	684	3,340	34,932
Green Bay town.....	771	763	0	2	2	0	1	3	3	762
Dyckesville CDP (part).....	127	125	0	1	1	0	0	0	0	125
Hobart village.....	2,180	1,743	8	376	18	3	1	31	27	1,733
Holland town.....	528	521	0	1	1	0	3	2	6	518
Howard village (part).....	6,941	6,662	81	69	60	3	30	36	108	6,594
Humboldt town.....	492	481	1	3	2	0	2	3	2	481
Lawrence town.....	1,665	1,599	8	7	32	0	4	15	14	1,590
Ledgeview town.....	2,442	2,342	28	10	45	0	7	10	26	2,324
Morrison town.....	592	584	0	1	1	0	5	1	6	583
New Denmark town.....	561	556	0	1	1	0	1	2	1	556
Pittsfield town.....	954	936	1	8	5	0	1	3	3	936

Table 13.

Occupied Housing Units (Households) by Race and Hispanic or Latino Origin of Householder: 2010—Con.

[For information on confidentiality protection, nonsampling error, and definitions, see Selected Appendixes at <www.census.gov/prod/cen2010/cph-1-a.pdf>]

State County County Subdivision Place	Total occupied housing units	Race of householder							Two or More Races	House- holder Hispanic or Latino (of any race)	House- holder White alone, not Hispanic or Latino
		One race									
		White	Black or African American	American Indian and Alaska Native	Asian	Native Hawaiian and Other Pacific Islander	Some Other Race				
Brown County—Con.											
Pulaski village (part).....	1,353	1,314	1	16	3	0	8	11	16	1,308	
Rockland town.....	595	585	2	3	2	0	1	2	4	582	
Scott town.....	1,337	1,308	4	5	8	1	3	8	12	1,302	
Suamico village.....	4,092	4,031	9	24	11	0	2	15	32	4,013	
Wrightstown village (part).....	969	930	8	6	7	0	15	3	29	916	
Wrightstown town.....	808	774	1	5	0	0	22	6	26	770	
Greenleaf CDP.....	245	222	1	5	0	0	16	1	19	219	
Buffalo County.....	5,708	5,622	12	10	10	0	27	27	55	5,597	
Alma city.....	386	383	0	1	1	0	0	1	2	382	
Alma town.....	126	124	0	0	0	0	1	1	3	122	
Belvidere town.....	175	173	0	0	0	0	2	0	4	171	
Buffalo town.....	285	282	0	1	0	0	1	1	0	282	
Buffalo City city.....	464	461	0	0	1	0	0	2	0	461	
Canton town.....	112	111	0	0	0	0	1	0	1	111	
Cochrane village.....	205	204	0	0	0	0	0	1	0	204	
Cross town.....	142	142	0	0	0	0	0	0	1	141	
Dover town.....	167	166	0	0	0	0	1	0	2	164	
Fountain City city.....	410	403	1	3	0	0	1	2	2	402	
Gilmanton town.....	164	161	0	0	0	0	2	1	3	160	
Glencoe town.....	184	177	0	0	0	0	7	0	8	176	
Lincoln town.....	69	69	0	0	0	0	0	0	2	67	
Maxville town.....	129	129	0	0	0	0	0	0	2	127	
Milton town.....	217	215	1	0	0	0	0	1	0	215	
Modena town.....	140	138	1	0	0	0	0	1	1	137	
Mondovi city.....	1,194	1,164	7	3	6	0	5	9	13	1,160	
Mondovi town.....	178	174	0	1	0	0	1	2	1	174	
Montana town.....	100	98	1	1	0	0	0	0	0	98	
Naples town.....	257	256	1	0	0	0	0	0	1	255	
Nelson village.....	172	169	0	0	0	0	0	3	1	168	
Nelson town.....	242	239	0	0	2	0	1	0	4	236	
Waumandee town.....	190	184	0	0	0	0	4	2	4	184	
Waumandee CDP.....	35	35	0	0	0	0	0	0	0	35	
Burnett County.....	6,807	6,415	12	271	9	1	11	88	41	6,390	
Anderson town.....	165	165	0	0	0	0	0	0	0	165	
Blaine town.....	87	84	1	1	0	0	0	1	0	84	
Daniels town.....	287	283	0	0	1	0	1	2	2	283	
Dewey town.....	201	183	0	16	0	0	0	2	1	182	
Grantsburg village.....	567	557	1	4	1	0	2	2	4	555	
Grantsburg town.....	447	438	1	6	0	0	1	1	7	432	
Jackson town.....	378	367	1	8	0	0	0	2	1	366	
La Follette town.....	241	192	0	47	0	0	0	2	2	190	
Lincoln town.....	149	144	0	1	1	0	0	3	0	144	
Meenon town.....	487	464	0	13	1	0	0	9	0	464	
Oakland town.....	403	387	1	6	1	0	0	8	2	385	
Roosevelt town.....	83	80	0	0	1	0	0	2	0	80	
Rusk town.....	183	162	0	19	0	0	0	2	1	161	
Sand Lake town.....	220	182	0	37	0	0	0	1	1	182	
Scott town.....	250	243	0	2	0	1	0	4	0	243	
Siren village.....	376	354	0	11	1	0	1	9	2	354	
Siren town.....	408	386	0	13	1	0	2	6	5	384	
Swiss town.....	355	275	3	65	0	0	0	12	2	275	
Danbury CDP.....	81	70	0	8	0	0	0	3	0	70	
Trade Lake town.....	350	345	1	0	0	0	0	4	1	344	
Union town.....	163	156	0	4	0	0	0	3	0	156	
Webb Lake town.....	164	162	0	1	0	0	0	1	2	160	
Webster village.....	308	286	3	10	1	0	2	6	3	284	
West Marshland town.....	151	143	0	5	0	0	0	3	0	143	
Wood River town.....	384	377	0	2	0	0	2	3	5	374	
Calumet County.....	18,575	17,927	69	71	216	4	171	117	388	17,729	
Appleton city (part).....	4,225	3,896	44	18	147	0	85	35	180	3,810	
Brillion city.....	1,298	1,269	1	9	1	1	8	9	26	1,252	
Brillion town.....	546	539	1	0	0	0	0	6	5	535	
Forest Junction CDP.....	239	233	1	0	0	0	0	5	4	230	
Brothertown town.....	538	534	1	0	0	0	3	0	3	534	
Charlestown town.....	296	291	2	0	1	0	1	1	3	289	
Chilton city.....	1,687	1,649	1	7	5	1	17	7	32	1,635	
Chilton town.....	416	408	3	1	0	0	0	4	2	406	
Harrison town.....	3,644	3,563	7	9	30	1	17	17	47	3,535	
Hilbert village.....	462	445	0	3	0	0	13	1	24	434	
Kiel city (part).....	129	128	0	0	0	0	1	0	3	126	
Menasha city (part).....	793	751	4	2	20	0	8	8	19	740	
New Holstein city.....	1,394	1,366	1	8	3	0	11	5	22	1,356	
New Holstein town.....	581	572	1	1	2	0	1	4	3	570	
Potter village.....	98	96	0	2	0	0	0	0	2	95	
Rantoul town.....	272	264	0	4	1	0	1	2	1	264	

Table 13.

Occupied Housing Units (Households) by Race and Hispanic or Latino Origin of Householder: 2010—Con.

[For information on confidentiality protection, nonsampling error, and definitions, see Selected Appendixes at <www.census.gov/prod/cen2010/cph-1-a.pdf>]

State County County Subdivision Place	Total occupied housing units	Race of householder						Two or More Races	House- holder Hispanic or Latino (of any race)	House- holder White alone, not Hispanic or Latino
		One race								
		White	Black or African American	American Indian and Alaska Native	Asian	Native Hawaiian and Other Pacific Islander	Some Other Race			
Calumet County—Con.										
Sherwood village.....	986	966	3	2	6	0	1	8	7	963
Stockbridge village.....	292	288	0	1	0	0	0	3	1	287
Stockbridge town.....	581	572	0	2	0	0	1	6	2	571
Woodville town.....	337	330	0	2	0	1	3	1	6	327
Chippewa County.....	24,410	23,975	63	74	152	2	38	106	143	23,895
Anson town.....	841	831	2	1	3	0	0	4	0	831
Jim Falls CDP.....	107	106	0	0	0	0	0	1	0	106
Arthur town.....	278	276	1	0	0	0	1	0	1	276
Auburn town.....	254	251	0	0	0	0	2	1	2	251
Birch Creek town.....	227	227	0	0	0	0	0	0	0	227
Bloomer city.....	1,562	1,543	3	1	4	0	3	8	9	1,539
Bloomer town.....	388	384	1	0	1	0	0	2	2	383
Boyd village.....	237	233	1	1	1	0	1	0	1	233
Cadott village.....	605	598	2	0	2	0	0	3	0	598
Chippewa Falls city.....	5,896	5,768	19	28	38	1	10	32	52	5,736
Cleveland town.....	318	316	2	0	0	0	0	0	0	316
Colburn town.....	329	322	0	3	1	0	0	3	1	322
Cooks Valley town.....	273	273	0	0	0	0	0	0	4	269
Cornell city.....	607	595	1	2	1	1	0	7	2	594
Delmar town.....	336	333	0	2	0	0	0	1	3	332
Eagle Point town.....	1,211	1,200	1	1	5	0	1	3	2	1,199
Eau Claire city (part).....	732	676	4	1	46	0	3	2	5	675
Edson town.....	376	372	0	1	0	0	1	2	4	370
Estella town.....	167	165	0	0	0	0	1	1	1	165
Goetz town.....	281	281	0	0	0	0	0	0	0	281
Hallie town.....	60	58	0	1	1	0	0	0	1	58
Howard town.....	292	288	0	2	0	0	1	1	2	287
Lafayette town.....	2,273	2,250	5	4	2	0	3	9	9	2,244
Lake Wissota CDP.....	1,087	1,077	0	2	2	0	2	4	5	1,074
Lake Hallie village.....	2,447	2,381	10	15	28	0	3	10	18	2,368
Lake Holcombe town.....	464	455	1	2	1	0	2	3	4	453
Holcombe CDP.....	108	106	0	0	1	0	0	1	1	105
New Auburn village (part).....	209	206	1	0	0	0	0	2	0	206
Ruby town.....	176	174	0	1	0	0	0	1	0	174
Sampson town.....	364	362	1	0	0	0	0	1	1	362
Sigel town.....	390	381	0	4	3	0	0	2	3	378
Stanley city (part).....	928	912	7	1	2	0	2	4	8	907
Tilden town.....	546	542	0	2	1	0	1	0	1	542
Wheaton town.....	1,001	984	1	1	12	0	0	3	3	981
Woodmohr town.....	342	338	0	0	0	0	3	1	4	338
Clark County.....	12,679	12,368	18	46	23	2	189	33	311	12,253
Abbotsford city (part).....	638	584	1	0	2	0	49	2	70	563
Beaver town.....	247	242	0	1	1	0	2	1	2	242
Butler town.....	41	41	0	0	0	0	0	0	0	41
Colby city (part).....	515	483	0	3	0	1	28	0	36	475
Colby town.....	270	262	0	0	2	0	6	0	7	261
Curtiss village.....	76	52	1	0	0	0	23	0	27	48
Dewhurst town.....	154	152	0	2	0	0	0	0	0	152
Dorchester village (part).....	354	332	2	1	1	0	18	0	27	323
Eaton town.....	220	219	0	1	0	0	0	0	2	217
Foster town.....	47	46	0	0	0	0	0	1	0	46
Fremont town.....	418	407	0	1	0	0	10	0	12	405
Chili CDP.....	88	85	0	0	0	0	3	0	3	85
Grant town.....	328	324	1	0	0	0	1	2	8	318
Granton village.....	151	151	0	0	0	0	0	0	1	150
Green Grove town.....	229	226	0	1	0	0	1	1	1	226
Greenwood city.....	464	458	2	1	0	0	2	1	3	457
Hendren town.....	202	201	0	1	0	0	0	0	0	201
Hewett town.....	126	126	0	0	0	0	0	0	0	126
Hixon town.....	254	252	0	0	0	0	1	1	2	252
Hoard town.....	199	196	0	1	0	0	1	1	1	196
Levis town.....	196	181	1	11	0	0	0	3	1	181
Longwood town.....	252	252	0	0	0	0	0	0	1	251
Loyal city.....	538	531	2	1	1	0	3	0	6	528
Loyal town.....	239	236	0	0	0	0	3	0	3	236
Lynn town.....	263	262	0	0	0	0	1	0	4	259
Mayville town.....	328	314	1	1	0	0	9	3	17	308
Mead town.....	118	114	0	4	0	0	0	0	0	114
Mentor town.....	226	220	0	0	1	0	5	0	7	218
Humbird CDP.....	96	95	0	0	0	0	1	0	2	94
Neillsville city.....	1,095	1,074	2	3	9	0	4	3	12	1,067
Owen city.....	419	408	2	1	0	0	4	4	8	404
Pine Valley town.....	461	454	1	1	2	1	2	0	3	453
Reseburg town.....	218	215	1	0	0	0	1	1	5	211
Seif town.....	86	85	0	0	0	0	1	0	2	84
Sherman town.....	284	277	0	1	0	0	5	1	12	271

Table 13.

Occupied Housing Units (Households) by Race and Hispanic or Latino Origin of Householder: 2010—Con.

[For information on confidentiality protection, nonsampling error, and definitions, see Selected Appendixes at <www.census.gov/prod/cen2010/cph-1-a.pdf>]

State County County Subdivision Place	Total occupied housing units	Race of householder							Two or More Races	House- holder Hispanic or Latino (of any race)	House- holder White alone, not Hispanic or Latino
		One race									
		White	Black or African American	American Indian and Alaska Native	Asian	Native Hawaiian and Other Pacific Islander	Some Other Race				
Clark County—Con.											
Sherwood town.....	93	92	0	0	0	0	1	0	1	92	
Stanley city (part).....	2	2	0	0	0	0	0	0	0	2	
Thorp city.....	712	707	0	4	0	0	0	1	5	702	
Thorp town.....	273	268	0	0	1	0	1	3	3	266	
Unity town.....	269	263	0	0	1	0	3	2	3	263	
Unity village (part).....	61	60	0	0	0	0	1	0	1	60	
Warner town.....	214	214	0	0	0	0	0	0	2	212	
Washburn town.....	115	114	0	0	0	0	1	0	5	110	
Weston town.....	254	249	1	3	1	0	0	0	1	248	
Withee village.....	232	231	0	1	0	0	0	0	3	228	
Withee town.....	292	291	0	0	1	0	0	0	0	291	
Worden town.....	213	212	0	0	0	0	0	1	0	212	
York town.....	293	288	0	2	0	0	2	1	7	283	
Columbia County.....	22,735	22,251	90	86	69	6	108	125	351	22,040	
Arlington village.....	317	311	3	0	0	0	1	2	3	309	
Arlington town.....	309	307	0	0	0	1	0	1	1	306	
Caledonia town.....	549	540	1	2	0	0	3	3	9	534	
Lake Wisconsin CDP (part).....	19	19	0	0	0	0	0	0	0	19	
Cambria village.....	301	284	1	1	1	0	12	2	23	274	
Columbus city (part).....	2,123	2,073	16	6	6	0	14	8	42	2,048	
Columbus town.....	237	229	1	0	0	0	4	3	5	228	
Courtland town.....	193	190	1	1	1	0	0	0	2	188	
Dekorra town.....	974	965	1	3	1	0	0	4	2	963	
Lake Wisconsin CDP (part).....	340	337	1	1	0	0	0	1	0	337	
Doylestown village.....	116	114	0	0	0	0	1	1	2	113	
Fall River village.....	617	606	1	0	4	0	3	3	6	603	
Fort Winnebago town.....	344	340	0	1	0	0	0	3	0	340	
Fountain Prairie town.....	340	339	0	0	0	0	0	1	1	338	
Friesland village.....	131	130	0	0	0	0	0	1	3	128	
Hampden town.....	225	223	0	0	0	0	2	0	4	221	
Leeds town.....	328	321	2	2	0	0	1	2	2	320	
Lewiston town.....	505	501	0	0	1	0	2	1	6	497	
Lodi city.....	1,224	1,199	3	5	4	1	5	7	15	1,190	
Lodi town.....	1,261	1,249	0	2	2	1	2	5	13	1,239	
Lake Wisconsin CDP (part).....	853	844	0	2	2	0	1	4	8	837	
Lowville town.....	407	404	0	1	0	0	0	2	4	401	
Marcellon town.....	393	391	0	0	0	0	1	1	3	389	
Newport town.....	254	247	1	0	3	0	2	1	8	241	
Otsego town.....	288	286	0	0	0	0	2	0	5	283	
Pacific town.....	1,139	1,127	1	0	5	0	4	2	7	1,122	
Pardeeville village.....	918	903	2	1	5	0	1	6	7	899	
Portage city.....	4,060	3,921	34	25	22	0	18	40	96	3,857	
Poynette village.....	1,046	1,023	5	10	2	0	1	5	12	1,013	
Randolph village (part).....	187	186	0	0	0	0	1	0	3	184	
Randolph town.....	271	265	1	1	0	0	2	2	3	264	
Rio village.....	436	431	2	0	0	1	1	1	4	429	
Scott town.....	290	284	1	1	0	0	4	0	7	281	
Springvale town.....	202	202	0	0	0	0	0	0	1	201	
West Point town.....	762	753	0	2	2	0	2	3	3	752	
Lake Wisconsin CDP (part).....	414	409	0	1	1	0	0	3	0	409	
Wisconsin Dells city (part).....	1,042	975	11	19	8	1	19	9	44	957	
Wyocena village.....	271	264	1	2	0	0	0	4	4	261	
Wyocena town.....	675	668	1	1	2	1	0	2	1	667	
Crawford County.....	6,812	6,732	15	14	10	0	8	33	35	6,708	
Bell Center village.....	45	45	0	0	0	0	0	0	0	45	
Bridgeport town.....	392	389	0	0	2	0	1	0	1	389	
Clayton town.....	389	383	0	0	0	0	2	4	5	380	
De Soto village (part).....	46	46	0	0	0	0	0	0	0	46	
Eastman village.....	168	167	0	0	0	0	0	1	0	167	
Eastman town.....	288	287	0	1	0	0	0	0	0	287	
Ferryville village.....	94	94	0	0	0	0	0	0	1	93	
Freeman town.....	312	306	2	2	0	0	0	2	0	306	
Gays Mills village.....	226	224	0	1	0	0	0	1	0	224	
Haney town.....	127	125	0	0	0	0	0	2	0	125	
Lynxville village.....	63	61	2	0	0	0	0	0	1	61	
Marietta town.....	198	198	0	0	0	0	0	0	1	197	
Mount Sterling village.....	88	87	0	0	1	0	0	0	0	87	
Prairie du Chien city.....	2,386	2,349	11	7	3	0	3	13	16	2,338	
Prairie du Chien town.....	460	452	0	0	3	0	0	5	2	451	
Scott town.....	183	183	0	0	0	0	0	0	0	183	
Seneca town.....	338	337	0	0	0	0	0	1	0	337	
Soldiers Grove village.....	251	249	0	1	0	0	0	1	3	247	
Steuben village.....	51	50	0	1	0	0	0	0	0	50	
Utica town.....	267	265	0	1	0	0	0	1	3	262	
Wauzeka village.....	273	269	0	0	1	0	2	1	2	267	
Wauzeka town.....	167	166	0	0	0	0	0	1	0	166	

Table 13.

Occupied Housing Units (Households) by Race and Hispanic or Latino Origin of Householder: 2010—Con.

[For information on confidentiality protection, nonsampling error, and definitions, see Selected Appendixes at <www.census.gov/prod/cen2010/cph-1-a.pdf>]

State County County Subdivision Place	Total occupied housing units	Race of householder							Two or More Races	House- holder Hispanic or Latino (of any race)	House- holder White alone, not Hispanic or Latino
		One race									
		White	Black or African American	American Indian and Alaska Native	Asian	Native Hawaiian and Other Pacific Islander	Some Other Race				
Dane County.....	203,750	180,372	8,676	644	8,041	54	3,280	2,683	7,821	176,474	
Albion town.....	747	735	0	1	0	1	2	8	8	730	
Belleville village (part).....	767	751	1	1	3	0	6	5	20	740	
Berry town.....	472	469	1	0	0	0	0	2	3	466	
Black Earth village.....	559	553	1	2	3	0	0	0	1	553	
Black Earth town.....	189	187	0	0	1	0	1	0	2	186	
Blooming Grove town.....	789	713	34	6	13	1	11	11	31	697	
Blue Mounds village.....	336	334	0	1	0	0	1	0	2	333	
Blue Mounds town.....	353	347	1	1	2	0	2	0	5	344	
Bristol town.....	1,302	1,270	8	4	8	0	7	5	22	1,256	
Brooklyn village (part).....	324	314	4	0	1	0	4	1	13	306	
Burke town.....	1,244	1,189	15	6	18	1	7	8	24	1,176	
Cambridge village (part).....	572	558	6	2	1	0	2	3	8	552	
Christiana town.....	478	472	3	0	0	1	0	2	1	471	
Cottage Grove village.....	2,210	2,110	36	3	29	0	10	22	38	2,084	
Cottage Grove town.....	1,463	1,433	6	2	13	0	3	6	15	1,423	
Cross Plains village.....	1,386	1,360	5	5	6	0	2	8	10	1,354	
Cross Plains town.....	581	572	1	1	1	1	2	3	6	569	
Dane village.....	363	352	3	0	3	0	4	1	9	348	
Dane town.....	363	355	1	0	2	0	3	2	4	353	
Deerfield village.....	884	861	6	5	4	0	3	5	19	848	
Deerfield town.....	544	533	4	1	4	0	1	1	6	529	
DeForest village.....	3,400	3,276	40	7	28	1	26	22	74	3,235	
Dunkirk town.....	785	770	4	1	5	0	2	3	6	766	
Dunn town.....	2,062	2,026	6	4	9	0	5	12	20	2,012	
Edgerton city (part).....	32	30	0	0	0	0	1	1	1	30	
Fitchburg city.....	9,955	7,925	814	37	401	4	593	181	1,133	7,460	
McFarland village.....	3,079	2,980	27	10	26	1	15	20	47	2,950	
Madison city.....	102,516	86,090	5,990	373	6,373	25	1,859	1,806	4,507	83,840	
Madison town.....	2,852	1,805	541	28	143	0	248	87	495	1,597	
Maple Bluff village.....	547	532	5	2	3	0	1	4	5	530	
Marshall village.....	1,437	1,360	15	4	6	0	42	10	97	1,310	
Mazomanie village.....	689	666	8	0	5	0	6	4	11	661	
Mazomanie town.....	437	431	0	0	3	0	1	2	5	428	
Medina town.....	493	470	2	1	1	0	16	3	22	465	
Middleton city.....	8,037	7,375	201	20	242	3	120	76	297	7,215	
Middleton town.....	1,996	1,934	10	3	38	0	1	10	16	1,921	
Monona city.....	3,777	3,579	84	15	35	1	24	39	78	3,534	
Montrose town.....	434	430	0	0	0	0	3	1	4	429	
Mount Horeb village.....	2,696	2,640	12	9	7	0	7	21	26	2,624	
Oregon village.....	3,589	3,487	32	6	16	3	23	22	51	3,461	
Oregon town.....	1,160	1,148	2	2	0	1	1	6	6	1,143	
Perry town.....	280	277	1	0	2	0	0	0	2	275	
Pleasant Springs town.....	1,193	1,175	4	4	4	0	1	5	8	1,168	
Primrose town.....	282	277	1	1	0	0	1	2	1	277	
Rockdale village.....	89	87	0	0	1	0	0	1	2	85	
Roxbury town.....	663	655	0	2	2	0	3	1	6	652	
Rutland town.....	760	749	1	1	5	0	4	0	10	743	
Shorewood Hills village.....	620	577	6	1	29	0	1	6	15	565	
Springdale town.....	717	710	3	0	0	0	3	1	4	709	
Springfield town.....	1,014	992	3	0	8	1	7	3	15	986	
Stoughton city.....	5,133	4,993	48	10	46	2	12	22	61	4,950	
Sun Prairie city.....	11,636	10,514	551	29	291	5	117	129	328	10,330	
Sun Prairie town.....	826	785	12	4	11	0	10	4	20	776	
Vermont town.....	325	323	0	0	0	0	0	2	1	322	
Verona city.....	4,223	4,021	46	7	91	1	20	37	65	3,980	
Verona town.....	746	731	2	2	4	1	4	2	5	729	
Vienna town.....	540	531	0	1	2	0	5	1	13	524	
Waunakee village.....	4,344	4,240	29	11	35	0	12	17	52	4,204	
Westport town.....	1,782	1,726	13	3	24	0	3	13	24	1,709	
Windsor town.....	2,432	2,345	26	5	32	0	11	13	39	2,320	
Windsor CDP.....	1,451	1,394	20	1	19	0	8	9	25	1,380	
York town.....	246	242	1	0	1	0	1	1	2	241	
Dodge County.....	33,840	33,043	79	87	97	3	350	181	823	32,617	
Ashippun town.....	988	978	0	1	1	1	1	6	12	967	
Ashippun CDP.....	126	125	0	0	0	0	0	1	1	124	
Beaver Dam city.....	6,819	6,538	26	20	34	0	150	51	311	6,397	
Beaver Dam town.....	1,551	1,489	4	4	13	0	35	6	49	1,476	
Brownsville village.....	221	220	0	1	0	0	0	0	2	218	
Burnett town.....	357	355	1	0	0	0	1	0	3	354	
Burnett CDP.....	105	105	0	0	0	0	0	0	1	104	
Calamus town.....	411	395	0	2	2	0	3	9	25	376	
Chester town.....	254	249	1	0	0	0	2	2	5	247	
Clyman village.....	163	158	1	1	0	0	0	3	5	153	
Clyman town.....	288	285	0	1	1	0	1	0	3	284	
Columbus city (part).....	0	0	0	0	0	0	0	0	0	0	
Elba town.....	396	391	0	3	0	0	2	0	3	390	
Emmet town.....	488	484	0	0	2	0	0	2	3	481	

Table 13.

Occupied Housing Units (Households) by Race and Hispanic or Latino Origin of Householder: 2010—Con.

[For information on confidentiality protection, nonsampling error, and definitions, see Selected Appendixes at <www.census.gov/prod/cen2010/cph-1-a.pdf>]

State County County Subdivision Place	Total occupied housing units	Race of householder							Two or More Races	House- holder Hispanic or Latino (of any race)	House- holder White alone, not Hispanic or Latino
		One race									
		White	Black or African American	American Indian and Alaska Native	Asian	Native Hawaiian and Other Pacific Islander	Some Other Race				
Dodge County—Con.											
Fox Lake city.....	663	654	1	2	1	0	3	2	10	647	
Fox Lake town.....	503	501	1	0	1	0	0	0	4	497	
Hartford city (part).....	0	0	0	0	0	0	0	0	0	0	
Herman town.....	405	401	0	2	1	0	0	1	3	398	
Horicon city.....	1,497	1,455	2	4	6	0	20	10	39	1,437	
Hubbard town.....	690	678	1	2	2	0	3	4	9	672	
Hustisford village.....	477	470	0	3	2	0	0	2	10	461	
Hustisford town.....	535	531	0	1	1	0	1	1	2	529	
Iron Ridge village.....	390	382	2	1	1	0	4	0	8	378	
Juneau city.....	852	833	1	3	1	0	11	3	22	823	
Kekoskee village.....	69	69	0	0	0	0	0	0	0	69	
Lebanon town.....	653	647	4	1	0	0	1	0	5	643	
Lebanon CDP.....	78	78	0	0	0	0	0	0	1	77	
Leroy town.....	387	386	0	0	0	0	1	0	3	384	
Lomira village.....	1,002	972	5	6	1	0	11	7	32	955	
Lomira town.....	429	426	0	2	0	0	1	0	6	421	
Lowell village.....	136	135	0	1	0	0	0	0	0	135	
Lowell town.....	460	456	0	2	0	0	1	1	3	453	
Mayville city.....	2,171	2,132	1	3	7	0	22	6	39	2,116	
Neosho village.....	241	238	0	1	0	0	0	2	0	238	
Oak Grove town.....	428	420	1	0	1	0	3	3	11	414	
Portland town.....	428	410	7	0	2	0	5	4	11	406	
Randolph village (part).....	487	476	1	2	0	0	6	2	14	468	
Reeseville village.....	288	280	1	0	1	0	4	2	5	279	
Rubicon town.....	780	772	0	0	1	0	1	6	5	768	
Shields town.....	219	213	0	0	0	0	2	4	3	212	
Theresa village.....	539	526	0	4	0	0	4	5	6	524	
Theresa town.....	386	381	2	1	1	0	1	0	1	381	
Trenton town.....	464	455	1	0	1	0	3	4	9	451	
Watertown city (part).....	3,455	3,377	6	7	9	2	33	21	97	3,318	
Waupun city (part).....	2,076	2,040	6	5	3	0	12	10	42	2,014	
Westford town.....	517	512	2	0	0	0	1	2	3	510	
Williamstown town.....	277	273	1	1	1	0	1	0	0	273	
Door County.....	12,548	12,276	38	72	29	2	62	69	162	12,191	
Baileys Harbor town.....	507	496	1	1	1	0	2	6	6	493	
Baileys Harbor CDP.....	132	129	1	0	1	0	0	1	0	129	
Brussels town.....	430	425	1	3	1	0	0	0	3	422	
Clay Banks town.....	167	164	1	0	0	0	0	2	1	163	
Egg Harbor village.....	109	106	0	1	0	0	2	0	2	106	
Egg Harbor town.....	589	570	0	2	2	0	13	2	31	552	
Ephraim village.....	138	137	0	0	0	0	1	0	2	136	
Forestville village.....	183	178	0	1	0	0	0	4	2	176	
Forestville town.....	426	421	0	4	0	0	0	1	1	421	
Gardner town.....	520	510	1	7	0	0	0	2	4	507	
Little Sturgeon CDP.....	77	74	1	2	0	0	0	0	0	74	
Gibraltar town.....	473	461	0	0	0	0	6	6	14	453	
Jacksonport town.....	314	310	0	0	0	0	2	2	3	309	
Liberty Grove town.....	829	823	1	1	0	0	1	3	5	819	
Ellison Bay CDP.....	87	86	1	0	0	0	0	0	1	85	
Nasewaupsee town.....	893	873	3	8	3	0	1	5	5	868	
Sevastopol town.....	1,138	1,124	0	3	2	0	6	3	7	1,123	
Sister Bay village.....	457	450	3	1	0	0	2	1	7	445	
Sturgeon Bay city.....	4,288	4,158	26	33	17	2	24	28	61	4,132	
Sturgeon Bay town.....	361	351	1	6	1	0	1	1	3	351	
Union town.....	384	379	0	1	1	0	0	3	2	378	
Washington town.....	342	340	0	0	1	0	1	0	3	337	
Douglas County.....	18,555	17,703	126	320	78	5	24	299	109	17,635	
Amnicon town.....	433	419	0	5	2	0	1	6	2	418	
Bennett town.....	240	231	0	3	0	0	0	6	1	230	
Brule town.....	277	271	1	2	0	0	0	3	0	271	
Brule CDP.....	111	107	0	1	0	0	0	3	0	107	
Cloverland town.....	86	83	0	2	1	0	0	0	0	83	
Dairyland town.....	83	83	0	0	0	0	0	0	0	83	
Gordon town.....	309	304	1	0	0	0	0	4	0	304	
Gordon CDP.....	79	77	0	0	0	0	0	2	0	77	
Hawthorne town.....	393	379	1	6	0	0	1	6	1	378	
Highland town.....	139	137	0	1	0	0	0	1	0	137	
Lake Nebagamon village.....	446	436	2	2	0	0	1	5	2	435	
Lakeside town.....	259	251	0	3	0	0	0	5	1	251	
Maple town.....	296	288	1	2	0	0	0	5	2	286	
Oakland town.....	464	451	0	3	2	0	0	8	4	448	
Oliver village.....	159	154	0	3	1	0	0	1	0	154	
Parkland town.....	500	483	1	4	2	0	0	10	3	481	
Poplar village.....	229	222	0	4	1	0	0	2	0	222	
Solon Springs village.....	263	257	0	2	0	0	0	4	1	257	
Solon Springs town.....	380	367	0	7	0	1	0	5	1	366	

Table 13.

Occupied Housing Units (Households) by Race and Hispanic or Latino Origin of Householder: 2010—Con.

[For information on confidentiality protection, nonsampling error, and definitions, see Selected Appendixes at <www.census.gov/prod/cen2010/cph-1-a.pdf>]

State County County Subdivision Place	Total occupied housing units	Race of householder							Two or More Races	House- holder Hispanic or Latino (of any race)	House- holder White alone, not Hispanic or Latino
		One race									
		White	Black or African American	American Indian and Alaska Native	Asian	Native Hawaiian and Other Pacific Islander	Some Other Race				
Douglas County—Con.											
Summit town.....	438	428	0	4	1	0	0	5	1	427	
Superior city.....	11,670	11,000	115	258	66	4	21	206	86	10,949	
Superior village.....	299	294	1	3	0	0	0	1	0	294	
Superior town.....	852	832	1	4	1	0	0	14	2	830	
Wascott town.....	340	333	2	2	1	0	0	2	2	331	
Dunn County.....	16,373	15,824	55	57	242	4	55	136	153	15,742	
Boyceville village.....	454	444	0	3	0	0	5	2	8	442	
Colfax village.....	478	467	1	4	0	0	1	5	5	463	
Colfax town.....	422	417	0	1	0	0	4	0	7	414	
Downing village.....	97	97	0	0	0	0	0	0	0	97	
Dunn town.....	598	587	0	2	3	0	1	5	4	584	
Downsville CDP.....	63	63	0	0	0	0	0	0	0	63	
Eau Galle town.....	315	310	1	1	0	1	2	0	4	308	
Elk Mound village.....	334	316	1	3	10	0	2	2	3	315	
Elk Mound town.....	589	574	1	1	13	0	0	0	8	567	
Grant town.....	148	147	0	0	0	0	0	1	0	147	
Hay River town.....	222	217	0	1	1	0	1	2	1	217	
Knapp village.....	214	212	0	1	0	0	0	1	0	212	
Lucas town.....	292	290	0	0	1	0	0	1	1	289	
Menomonie city.....	5,743	5,397	34	25	164	2	26	95	66	5,367	
Menomonie town.....	1,261	1,214	5	3	32	0	1	6	10	1,206	
Tainter Lake CDP (part).....	27	27	0	0	0	0	0	0	0	27	
New Haven town.....	266	264	0	0	0	0	2	0	3	263	
Otter Creek town.....	195	191	0	2	0	0	1	1	2	190	
Peru town.....	92	92	0	0	0	0	0	0	0	92	
Red Cedar town.....	755	745	5	1	3	0	0	1	3	742	
Tainter Lake CDP (part).....	51	51	0	0	0	0	0	0	1	50	
Ridgeland village.....	127	127	0	0	0	0	0	0	0	127	
Rock Creek town.....	359	354	0	0	1	0	3	1	7	350	
Sand Creek town.....	240	237	1	1	0	0	0	1	1	237	
Sheridan town.....	175	175	0	0	0	0	0	0	1	174	
Sherman town.....	337	333	2	0	0	0	0	2	0	333	
Tainter Lake CDP (part).....	28	28	0	0	0	0	0	0	0	28	
Spring Brook town.....	582	568	1	2	7	0	3	1	6	565	
Stanton town.....	299	297	0	1	0	0	1	0	2	296	
Tainter town.....	979	967	2	3	3	0	1	3	6	963	
Tainter Lake CDP (part).....	846	834	2	3	3	0	1	3	5	831	
Tiffany town.....	242	238	0	0	2	0	0	2	1	237	
Weston town.....	230	224	0	2	2	1	1	0	2	224	
Wheeler village.....	127	124	1	0	0	0	0	2	2	122	
Wilson town.....	201	199	0	0	0	0	0	2	0	199	
Eau Claire County.....	39,493	37,916	229	160	735	7	143	303	466	37,640	
Altoona city.....	2,883	2,790	15	14	30	0	14	20	45	2,761	
Augusta city.....	614	605	0	3	0	0	1	5	13	595	
Bridge Creek town.....	604	597	0	1	1	0	3	2	3	597	
Brunswick town.....	658	650	1	2	2	0	0	3	2	649	
Clear Creek town.....	294	289	0	0	1	0	3	1	4	288	
Drammen town.....	318	314	1	1	1	0	0	1	5	310	
Eau Claire city (part).....	26,071	24,799	200	115	626	6	94	231	324	24,602	
Fairchild village.....	227	219	0	3	0	0	2	3	3	218	
Fairchild town.....	120	119	0	1	0	0	0	0	0	119	
Fall Creek village.....	517	510	0	4	1	0	0	2	1	509	
Lincoln town.....	385	381	0	0	2	0	2	0	3	380	
Ludington town.....	405	397	0	2	0	0	1	5	4	397	
Otter Creek town.....	169	165	1	2	0	0	1	0	2	164	
Pleasant Valley town.....	1,076	1,053	0	3	10	0	5	5	10	1,048	
Seymour town.....	1,232	1,214	1	2	6	1	2	6	6	1,212	
Seymour CDP.....	574	567	1	1	2	0	1	2	3	566	
Union town.....	983	948	2	2	20	0	4	7	9	944	
Washington town.....	2,758	2,690	7	5	34	0	10	12	30	2,672	
Wilson town.....	179	176	1	0	1	0	1	0	2	175	
Florence County.....	1,987	1,953	2	13	3	0	2	14	11	1,946	
Aurora town.....	455	450	0	1	1	0	0	3	3	447	
Commonwealth town.....	173	171	0	0	0	0	0	2	1	171	
Fence town.....	90	86	0	3	0	0	1	0	1	86	
Fern town.....	73	73	0	0	0	0	0	0	0	73	
Florence town.....	902	884	2	8	0	0	1	7	6	880	
Florence CDP.....	256	251	0	4	0	0	0	1	2	249	
Homestead town.....	150	146	0	0	2	0	0	2	0	146	
Long Lake town.....	76	76	0	0	0	0	0	0	0	76	
Long Lake CDP.....	25	25	0	0	0	0	0	0	0	25	
Tipler town.....	68	67	0	1	0	0	0	0	0	67	

Table 13.

Occupied Housing Units (Households) by Race and Hispanic or Latino Origin of Householder: 2010—Con.

[For information on confidentiality protection, nonsampling error, and definitions, see Selected Appendixes at <www.census.gov/prod/cen2010/cph-1-a.pdf>]

State County County Subdivision Place	Total occupied housing units	Race of householder							Two or More Races	House- holder Hispanic or Latino (of any race)	House- holder White alone, not Hispanic or Latino
		One race									
		White	Black or African American	American Indian and Alaska Native	Asian	Native Hawaiian and Other Pacific Islander	Some Other Race				
Fond du Lac County.....	40,697	39,287	276	162	243	6	455	268	1,108	38,717	
Alto town.....	365	363	0	0	0	0	1	1	7	357	
Ashford town.....	700	694	1	1	0	0	3	1	7	690	
Auburn town.....	885	875	0	3	0	2	2	3	3	875	
Brandon village.....	336	325	1	2	0	0	8	0	12	321	
Byron town.....	621	614	1	1	0	0	2	3	8	609	
Calumet town.....	603	593	2	3	3	0	0	2	9	584	
Campbellsport village.....	763	754	1	2	2	0	0	4	4	751	
Eden village.....	337	327	1	4	0	0	4	1	9	323	
Eden town.....	384	378	0	0	1	0	2	3	8	372	
Eldorado town.....	539	534	0	0	1	0	2	2	3	532	
Empire town.....	1,059	1,050	0	0	5	1	1	2	10	1,041	
Fairwater village.....	152	149	0	1	0	0	2	0	6	145	
Fond du Lac city.....	17,942	16,918	239	102	178	1	324	180	748	16,551	
Fond du Lac town.....	1,167	1,146	0	1	8	0	6	6	21	1,131	
Forest town.....	404	402	0	0	1	1	0	0	3	400	
Friendship town.....	1,126	1,103	6	4	1	0	4	8	19	1,089	
Van Dyne CDP.....	113	110	1	1	0	0	0	1	0	110	
Kewaskum village (part).....	0	0	0	0	0	0	0	0	0	0	
Lamartine town.....	643	636	1	1	0	0	1	4	7	631	
Marshfield town.....	422	420	0	0	0	0	1	1	1	420	
Metomen town.....	257	254	0	0	0	0	0	3	2	253	
Mount Calvary village.....	201	199	0	1	0	0	0	1	1	198	
North Fond du Lac village.....	2,106	2,044	8	9	12	0	19	14	47	2,021	
Oakfield village.....	392	388	0	1	0	0	1	2	5	384	
Oakfield town.....	259	256	0	1	0	0	1	1	3	254	
Osceola town.....	758	751	2	2	0	0	3	0	4	750	
Ripon city.....	3,053	2,965	8	10	11	0	48	11	87	2,930	
Ripon town.....	545	532	1	2	4	0	3	3	16	522	
Rosendale village.....	407	396	1	3	1	0	5	1	8	393	
Rosendale town.....	275	270	0	2	0	0	0	3	0	270	
St. Cloud village.....	208	204	0	2	0	0	1	1	3	203	
Springvale town.....	271	270	0	0	0	0	1	0	5	266	
Taycheedah town.....	1,602	1,588	2	1	7	0	2	2	20	1,573	
St. Peter CDP.....	533	532	0	0	0	0	1	0	9	524	
Taycheedah CDP.....	273	271	0	0	1	0	0	1	1	270	
Waupun city (part).....	1,409	1,387	1	3	7	0	6	5	18	1,378	
Waupun town.....	506	502	0	0	1	1	2	0	4	500	
Forest County.....	3,836	3,320	3	450	3	5	4	51	23	3,308	
Alvin town.....	84	83	0	0	0	0	0	1	0	83	
Argonne town.....	202	190	0	4	0	0	0	8	1	189	
Argonne CDP.....	66	66	0	0	0	0	0	0	0	66	
Armstrong Creek town.....	176	173	0	0	0	2	0	1	0	173	
Blackwell town.....	41	40	1	0	0	0	0	0	0	40	
Caswell town.....	43	42	0	1	0	0	0	0	1	41	
Crandon city.....	771	708	1	47	3	1	0	11	6	704	
Crandon town.....	268	250	0	14	0	0	1	3	1	250	
Freedom town.....	151	148	0	1	0	0	0	2	0	148	
Hiles town.....	157	153	0	0	0	1	0	3	1	152	
Laona town.....	525	505	1	12	0	1	1	5	2	504	
Laona CDP.....	245	236	1	5	0	1	0	2	1	235	
Lincoln town.....	399	269	0	125	0	0	1	4	7	267	
Nashville town.....	448	294	0	149	0	0	0	5	2	293	
Mole Lake CDP.....	164	19	0	142	0	0	0	3	1	19	
Popple River town.....	23	23	0	0	0	0	0	0	0	23	
Ross town.....	65	65	0	0	0	0	0	0	0	65	
Newald CDP.....	45	45	0	0	0	0	0	0	0	45	
Wabeno town.....	483	377	0	97	0	0	1	8	2	376	
Wabeno CDP.....	242	213	0	21	0	0	1	7	1	213	
Grant County.....	19,396	19,067	80	32	84	2	63	68	146	18,993	
Bagley village.....	185	182	0	2	0	0	0	1	1	181	
Beetown town.....	275	272	0	1	1	0	1	0	2	271	
Bloomington village.....	320	317	0	0	0	0	1	2	3	315	
Bloomington town.....	135	131	0	0	0	0	2	2	4	130	
Blue River village.....	192	186	2	1	1	0	2	0	4	185	
Boscobel city.....	1,195	1,181	2	2	1	2	1	6	5	1,178	
Boscobel town.....	160	159	1	0	0	0	0	0	0	159	
Cassville village.....	428	427	0	0	1	0	0	0	0	427	
Cassville town.....	175	174	0	0	1	0	0	0	0	174	
Castle Rock town.....	107	106	0	0	0	0	0	1	1	106	
Clifton town.....	118	118	0	0	0	0	0	0	0	118	
Cuba City city (part).....	766	762	1	1	0	0	0	2	3	759	
Dickeyville village.....	459	455	1	0	0	0	1	2	3	453	
Ellenboro town.....	193	191	1	1	0	0	0	0	0	191	
Fennimore city.....	1,053	1,038	1	6	2	0	3	3	7	1,036	
Fennimore town.....	213	212	0	0	0	0	1	0	3	210	
Glen Haven town.....	168	166	0	0	0	0	2	0	2	166	

Table 13.

Occupied Housing Units (Households) by Race and Hispanic or Latino Origin of Householder: 2010—Con.

[For information on confidentiality protection, nonsampling error, and definitions, see Selected Appendixes at <www.census.gov/prod/cen2010/cph-1-a.pdf>]

State County County Subdivision Place	Total occupied housing units	Race of householder						Two or More Races	House- holder Hispanic or Latino (of any race)	House- holder White alone, not Hispanic or Latino
		One race								
		White	Black or African American	American Indian and Alaska Native	Asian	Native Hawaiian and Other Pacific Islander	Some Other Race			
Grant County—Con.										
Glen Haven town—Con.										
Glen Haven CDP.....	39	39	0	0	0	0	0	0	0	39
Harrison town.....	190	189	0	0	0	0	1	0	3	187
Hazel Green village (part).....	525	520	0	0	0	0	2	3	3	519
Hazel Green town.....	341	336	1	0	0	0	3	1	4	335
Hickory Grove town.....	150	149	0	0	0	0	0	1	0	149
Jamestown town.....	835	831	0	0	2	0	2	0	3	830
Kieler CDP.....	205	205	0	0	0	0	0	0	0	205
Sandy Hook CDP.....	131	130	0	0	0	0	1	0	1	130
Lancaster city.....	1,659	1,643	3	4	4	0	1	4	7	1,637
Liberty town.....	198	197	0	0	0	0	0	1	0	197
Lima town.....	278	274	3	0	0	0	1	0	1	274
Little Grant town.....	102	99	0	0	0	0	2	1	2	99
Livingston village (part).....	259	258	1	0	0	0	0	0	0	258
Marion town.....	218	205	0	1	1	0	8	3	8	205
Millville town.....	66	64	0	1	0	0	0	1	0	64
Montfort village (part).....	245	244	1	0	0	0	0	0	1	243
Mount Hope village.....	92	84	0	0	1	0	7	0	7	84
Mount Hope town.....	103	102	0	0	0	0	1	0	1	102
Mount Ida town.....	204	201	0	0	1	0	2	0	3	200
Muscoda village (part).....	545	542	1	1	0	0	0	1	4	538
Muscoda town.....	297	295	1	0	0	0	0	1	1	294
North Lancaster town.....	187	186	0	0	0	0	1	0	2	185
Paris town.....	263	259	0	1	3	0	0	0	2	259
Patch Grove village.....	82	81	0	0	0	0	1	0	2	80
Patch Grove town.....	127	127	0	0	0	0	0	0	0	127
Platteville city.....	3,644	3,491	58	7	57	0	11	20	40	3,464
Platteville town.....	562	551	1	1	5	0	1	3	1	550
Potosi village.....	295	293	0	0	0	0	0	2	1	292
Potosi town.....	311	306	0	0	2	0	0	3	1	305
Smelser town.....	301	297	1	0	1	0	1	1	1	297
South Lancaster town.....	266	265	0	0	0	0	0	1	1	264
Tennyson village.....	144	144	0	0	0	0	0	0	0	144
Waterloo town.....	224	223	0	1	0	0	0	0	1	222
Watterstown town.....	133	133	0	0	0	0	0	0	0	133
Wingville town.....	127	125	0	0	0	0	2	0	3	124
Woodman village.....	49	49	0	0	0	0	0	0	1	48
Woodman town.....	77	76	0	0	0	0	0	1	0	76
Wyalusing town.....	155	151	0	1	0	0	2	1	4	149
Green County.....	14,866	14,573	43	21	40	5	131	53	258	14,456
Adams town.....	208	206	0	0	0	0	1	1	1	205
Albany village.....	434	423	2	0	1	0	6	2	8	421
Albany town.....	424	416	1	0	1	0	4	2	7	414
Belleville village (part).....	219	215	0	1	0	0	3	0	5	213
Brodhead city (part).....	1,302	1,278	0	2	3	0	15	4	28	1,265
Brooklyn village (part).....	184	180	1	1	1	0	1	0	7	174
Brooklyn town.....	419	416	1	1	0	0	1	0	0	416
Brownstown village.....	109	106	1	1	0	0	1	0	1	106
Cadiz town.....	330	327	0	0	0	0	0	3	2	325
Clarno town.....	445	440	0	0	1	0	2	2	3	439
Decatur town.....	661	655	0	1	2	0	2	1	4	653
Exeter town.....	720	716	3	0	0	0	0	1	4	712
Jefferson town.....	454	450	1	0	0	0	1	2	3	448
Juda CDP.....	137	137	0	0	0	0	0	0	0	137
Jordan town.....	232	231	0	0	0	0	1	0	1	231
Monroe city.....	4,810	4,650	24	9	24	3	76	24	130	4,603
Monroe town.....	438	433	0	1	0	0	1	3	3	432
Monticello village.....	538	526	1	0	4	0	4	3	9	521
Mount Pleasant town.....	237	237	0	0	0	0	0	0	0	237
New Glarus village.....	895	881	3	1	0	0	8	2	21	869
New Glarus town.....	478	476	1	0	0	0	0	1	2	474
Spring Grove town.....	316	310	1	2	0	0	2	1	7	306
Sylvester town.....	364	363	0	0	1	0	0	0	2	361
Washington town.....	308	302	1	1	2	0	2	0	4	300
York town.....	341	336	2	0	0	2	0	1	6	331
Green Lake County.....	7,919	7,752	29	24	24	1	59	30	169	7,647
Berlin city (part).....	2,253	2,160	9	11	14	0	45	14	101	2,107
Berlin town.....	447	441	2	0	1	0	1	2	7	435
Brooklyn town.....	800	792	1	0	2	1	0	4	4	788
Green Lake city.....	491	488	0	1	1	0	0	1	5	483
Green Lake town.....	521	518	0	1	1	0	0	1	5	514
Kingston village.....	139	138	0	0	0	0	1	0	2	137
Kingston town.....	312	307	2	2	0	0	0	1	2	305
Dalton CDP.....	87	86	0	0	0	0	0	1	0	86
Mackford town.....	208	200	1	0	1	0	4	2	7	197
Manchester town.....	324	323	1	0	0	0	0	0	1	322

Table 13.

Occupied Housing Units (Households) by Race and Hispanic or Latino Origin of Householder: 2010—Con.

[For information on confidentiality protection, nonsampling error, and definitions, see Selected Appendixes at <www.census.gov/prod/cen2010/cph-1-a.pdf>]

State County County Subdivision Place	Total occupied housing units	Race of householder							Two or More Races	House- holder Hispanic or Latino (of any race)	House- holder White alone, not Hispanic or Latino
		One race									
		White	Black or African American	American Indian and Alaska Native	Asian	Native Hawaiian and Other Pacific Islander	Some Other Race				
Green Lake County—Con.											
Markesan city.....	589	583	0	1	0	0	5	0	26	562	
Marquette village.....	73	73	0	0	0	0	0	0	0	73	
Marquette town.....	224	221	2	1	0	0	0	0	1	220	
Princeton city.....	551	537	6	4	1	0	1	2	4	534	
Princeton town.....	669	656	5	3	3	0	1	1	3	655	
St. Marie town.....	153	153	0	0	0	0	0	0	0	153	
Seneca town.....	165	162	0	0	0	0	1	2	1	162	
Iowa County.....	9,547	9,401	23	15	32	2	26	48	77	9,353	
Arena village.....	323	319	1	0	0	0	1	2	4	316	
Arena town.....	595	587	1	0	1	0	1	5	2	586	
Avoca village.....	261	258	0	0	2	0	1	0	2	257	
Barneveld village.....	457	450	3	1	0	1	0	2	0	450	
Blanchardville village (part).....	76	76	0	0	0	0	0	0	0	76	
Brigham town.....	390	382	1	1	0	0	3	3	9	376	
Clyde town.....	124	120	0	0	1	0	0	3	2	118	
Cobb village.....	199	198	0	0	1	0	0	0	0	198	
Dodgeville city.....	1,965	1,925	7	5	17	1	1	9	19	1,908	
Dodgeville town.....	645	635	1	2	3	0	3	1	4	635	
Eden town.....	136	132	0	0	0	0	3	1	4	131	
Highland village.....	351	346	0	2	0	0	0	3	3	344	
Highland town.....	287	284	1	0	0	0	1	1	3	282	
Hollandale village.....	116	115	1	0	0	0	0	0	0	115	
Linden village.....	214	213	0	0	0	0	1	0	1	213	
Linden town.....	308	300	0	1	1	0	3	3	3	299	
Edmund CDP.....	65	63	0	0	0	0	0	2	1	62	
Livingston village (part).....	4	4	0	0	0	0	0	0	0	4	
Mifflin town.....	211	208	0	0	0	0	2	1	2	208	
Mineral Point city.....	1,147	1,133	5	0	4	0	2	3	3	1,132	
Mineral Point town.....	364	358	0	0	1	0	1	4	1	358	
Montfort village (part).....	34	34	0	0	0	0	0	0	0	34	
Moscow town.....	221	218	0	0	1	0	1	1	0	218	
Muscoda village (part).....	24	24	0	0	0	0	0	0	1	23	
Pulaski town.....	159	156	0	1	0	0	1	1	3	155	
Rewey village.....	119	119	0	0	0	0	0	0	0	119	
Ridgeway village.....	267	265	0	0	0	0	1	1	8	259	
Ridgeway town.....	231	227	2	2	0	0	0	0	2	225	
Waldwick town.....	188	186	0	0	0	0	0	2	1	185	
Wyoming town.....	131	129	0	0	0	0	0	2	0	129	
Iron County.....	2,822	2,789	1	11	3	0	3	15	7	2,785	
Anderson town.....	28	26	0	0	0	0	0	2	0	26	
Carey town.....	77	76	0	0	0	0	0	1	0	76	
Gurney town.....	63	63	0	0	0	0	0	0	0	63	
Hurley city.....	771	757	0	4	3	0	1	6	4	754	
Kimball town.....	210	207	0	2	0	0	0	1	0	207	
Knight town.....	101	100	0	1	0	0	0	0	0	100	
Iron Belt CDP.....	80	79	0	1	0	0	0	0	0	79	
Mercer town.....	699	696	0	2	0	0	0	1	0	696	
Mercer CDP.....	276	276	0	0	0	0	0	0	0	276	
Montreal city.....	364	360	0	2	0	0	2	0	3	359	
Oma town.....	137	137	0	0	0	0	0	0	0	137	
Pence town.....	75	74	1	0	0	0	0	0	0	74	
Pence CDP.....	60	59	1	0	0	0	0	0	0	59	
Saxon town.....	147	146	0	0	0	0	0	1	0	146	
Saxon CDP.....	45	45	0	0	0	0	0	0	0	45	
Sherman town.....	150	147	0	0	0	0	0	3	0	147	
Jackson County.....	7,843	7,339	11	386	5	4	36	62	91	7,298	
Adams town.....	578	556	1	16	0	0	1	4	2	556	
Hatfield CDP.....	71	68	0	2	0	0	0	1	0	68	
Albion town.....	466	456	0	9	0	0	0	1	2	454	
Alma town.....	384	360	1	8	0	0	10	5	14	355	
Alma Center village.....	205	193	0	1	0	1	8	2	11	191	
Bear Bluff town.....	55	55	0	0	0	0	0	0	0	55	
Black River Falls city.....	1,613	1,514	6	66	3	1	1	22	17	1,501	
Brockway town.....	728	560	1	157	1	0	0	9	10	555	
City Point town.....	89	88	0	0	0	0	0	1	1	87	
Cleveland town.....	190	189	0	1	0	0	0	0	1	188	
Curran town.....	136	133	0	1	1	0	0	1	0	133	
Franklin town.....	169	168	0	0	0	0	0	1	0	168	
Garden Valley town.....	154	153	0	0	0	0	0	1	3	150	
Garfield town.....	248	244	0	2	0	0	0	2	2	244	
Hixton village.....	200	194	0	5	0	0	0	1	1	193	
Hixton town.....	261	253	1	3	0	0	3	1	4	252	
Irving town.....	268	266	0	2	0	0	0	0	0	266	
Knapp town.....	129	128	0	1	0	0	0	0	0	128	
Komensky town.....	125	31	0	94	0	0	0	0	3	29	

Table 13.

Occupied Housing Units (Households) by Race and Hispanic or Latino Origin of Householder: 2010—Con.

[For information on confidentiality protection, nonsampling error, and definitions, see Selected Appendixes at <www.census.gov/prod/cen2010/cph-1-a.pdf>]

State County County Subdivision Place	Total occupied housing units	Race of householder							Two or More Races	House- holder Hispanic or Latino (of any race)	House- holder White alone, not Hispanic or Latino
		One race									
		White	Black or African American	American Indian and Alaska Native	Asian	Native Hawaiian and Other Pacific Islander	Some Other Race				
Jackson County—Con.											
Manchester town.....	298	287	1	8	0	0	0	2	2	286	
Melrose village.....	212	210	0	0	0	1	1	0	1	210	
Melrose town.....	157	154	0	0	0	0	2	1	3	153	
Merrilan village.....	241	220	0	6	0	1	9	5	7	220	
Millston town.....	70	68	0	2	0	0	0	0	1	68	
Millston CDP.....	53	52	0	1	0	0	0	0	0	52	
North Bend town.....	194	193	0	0	0	0	0	1	0	193	
Northfield town.....	250	248	0	0	0	0	1	1	2	248	
Springfield town.....	211	209	0	2	0	0	0	0	1	208	
Taylor village.....	212	209	0	2	0	0	0	1	3	207	
Jefferson County.....	32,117	30,895	167	93	129	6	626	201	1,347	30,242	
Aztalan town.....	546	536	1	3	0	0	3	3	8	531	
Cambridge village (part).....	43	38	1	1	1	0	0	2	2	36	
Cold Spring town.....	281	274	0	2	0	0	2	3	5	271	
Concord town.....	810	799	0	2	2	0	0	7	5	795	
Farmington town.....	521	510	1	3	1	0	4	2	6	507	
Helenville CDP (part).....	1	1	0	0	0	0	0	0	0	1	
Fort Atkinson city.....	5,125	4,862	36	16	28	1	142	40	277	4,745	
Hebron town.....	415	407	0	2	2	0	3	1	7	403	
Hebron CDP.....	91	90	0	1	0	0	0	0	0	90	
Ixonia town.....	1,637	1,614	3	3	4	0	7	6	23	1,598	
Ixonia CDP.....	594	579	3	1	0	0	6	5	17	567	
Jefferson city.....	3,132	2,941	17	13	14	2	121	24	244	2,832	
Jefferson town.....	838	825	0	7	1	0	1	4	10	819	
Helenville CDP (part).....	94	92	0	1	0	0	0	1	1	92	
Johnson Creek village.....	1,049	1,007	7	2	8	1	18	6	48	980	
Koshkonong town.....	1,415	1,394	2	1	5	0	5	8	20	1,382	
Lake Koshkonong CDP (part).....	305	302	1	0	1	0	0	1	5	297	
Lac La Belle village (part).....	1	0	0	0	0	0	1	0	0	0	
Lake Mills city.....	2,319	2,272	10	3	3	0	18	13	55	2,243	
Lake Mills town.....	806	791	0	2	2	0	7	4	13	786	
Milford town.....	424	414	1	0	1	1	3	4	9	408	
Oakland town.....	1,312	1,291	2	2	2	0	7	8	10	1,287	
Lake Ripley CDP.....	751	739	2	0	1	0	5	4	8	736	
Palmyra village.....	704	688	1	1	1	0	12	1	43	657	
Palmyra town.....	471	455	3	1	2	0	9	1	20	444	
Sullivan village.....	304	301	0	1	0	0	0	2	3	299	
Sullivan town.....	900	887	1	4	1	0	2	5	13	877	
Rome CDP.....	267	266	0	0	0	0	0	1	4	263	
Sumner town.....	356	351	0	3	0	0	0	2	2	349	
Lake Koshkonong CDP (part).....	220	216	0	2	0	0	0	2	1	215	
Waterloo city.....	1,331	1,229	10	5	0	0	79	8	105	1,204	
Waterloo town.....	339	337	1	0	0	0	1	0	2	336	
Watertown city (part).....	5,732	5,478	49	15	31	1	124	34	314	5,300	
Watertown town.....	754	741	0	0	2	0	7	4	10	738	
Whitewater city (part).....	552	453	21	1	18	0	50	9	93	415	
Juneau County.....	10,527	10,225	31	120	29	3	46	73	142	10,154	
Armenia town.....	302	285	0	2	1	0	11	3	21	277	
Camp Douglas village.....	244	241	1	1	0	0	0	1	0	241	
Clearfield town.....	304	295	0	1	2	1	0	5	3	292	
Cutler town.....	142	139	0	0	0	0	1	2	1	139	
Elroy city.....	590	576	4	2	1	0	1	6	7	572	
Finley town.....	40	40	0	0	0	0	0	0	0	40	
Fountain town.....	231	227	0	0	2	0	1	1	3	225	
Germantown town.....	678	664	2	7	0	0	1	4	7	659	
Hustler village.....	84	84	0	0	0	0	0	0	0	84	
Kildare town.....	262	255	0	3	1	0	1	2	3	253	
Kingston town.....	43	43	0	0	0	0	0	0	0	43	
Lemonweir town.....	714	692	0	15	2	0	1	4	8	686	
Lindina town.....	286	281	2	1	0	0	1	1	2	280	
Lisbon town.....	375	369	1	2	2	0	0	1	1	368	
Lyndon town.....	541	471	4	55	1	1	6	3	14	467	
Lyndon Station village.....	220	217	1	0	1	0	1	0	3	215	
Marion town.....	200	192	0	4	1	0	0	3	0	192	
Mauston city.....	1,779	1,727	6	10	11	0	10	15	27	1,719	
Necedah village.....	376	367	2	1	0	0	3	3	9	362	
Necedah town.....	887	865	3	7	3	1	2	6	15	856	
New Lisbon city.....	631	615	5	4	0	0	1	6	6	610	
Orange town.....	223	219	0	1	0	0	1	2	2	218	
Plymouth town.....	245	244	0	0	0	0	0	1	0	244	
Seven Mile Creek town.....	155	151	0	3	0	0	0	1	1	150	
Summit town.....	250	247	0	1	0	0	2	0	2	247	
Union Center village.....	95	95	0	0	0	0	0	0	0	95	
Wisconsin Dells city (part).....	1	1	0	0	0	0	0	0	0	1	
Wonevok village.....	359	356	0	0	1	0	0	2	5	352	
Wonevok town.....	270	267	0	0	0	0	2	1	2	267	

Table 13.

Occupied Housing Units (Households) by Race and Hispanic or Latino Origin of Householder: 2010—Con.

[For information on confidentiality protection, nonsampling error, and definitions, see Selected Appendixes at <www.census.gov/prod/cen2010/cph-1-a.pdf>]

State County County Subdivision Place	Total occupied housing units	Race of householder							Two or More Races	House- holder Hispanic or Latino (of any race)	House- holder White alone, not Hispanic or Latino
		One race									
		White	Black or African American	American Indian and Alaska Native	Asian	Native Hawaiian and Other Pacific Islander	Some Other Race				
Kenosha County.....	62,650	55,107	3,535	280	734	34	2,078	882	4,786	52,769	
Brighton town.....	544	539	1	0	1	0	1	2	5	535	
Bristol village.....	934	904	7	2	3	0	11	7	30	887	
Bristol town.....	958	935	3	2	8	0	4	6	17	923	
Lake Shangrila CDP (part).....	114	111	1	0	0	0	1	1	4	108	
Genoa City village (part).....	2	2	0	0	0	0	0	0	0	2	
Kenosha city.....	37,376	30,960	3,219	201	517	21	1,792	666	4,005	29,054	
Paddock Lake village.....	1,125	1,093	4	4	4	1	10	9	33	1,074	
Paris town.....	570	563	0	1	3	0	2	1	6	560	
Pleasant Prairie village.....	7,272	6,788	149	29	105	7	120	74	305	6,628	
Randall town.....	1,163	1,148	1	2	5	0	5	2	18	1,134	
Powers Lake CDP (part).....	407	401	0	1	2	0	3	0	8	396	
Wilmet CDP (part).....	69	68	0	1	0	0	0	0	2	66	
Salem town.....	4,486	4,366	14	17	21	2	37	29	117	4,295	
Camp Lake CDP.....	1,362	1,327	2	5	5	0	14	9	43	1,303	
Lake Shangrila CDP (part).....	205	204	0	0	0	0	1	0	3	202	
Wilmet CDP (part).....	110	107	1	2	0	0	0	0	1	106	
Silver Lake village.....	908	889	2	2	2	1	8	4	22	875	
Somers town.....	3,667	3,368	123	13	52	1	55	55	141	3,298	
Twin Lakes village.....	2,345	2,279	9	3	8	1	27	18	73	2,236	
Wheatland town.....	1,300	1,273	3	4	5	0	6	9	14	1,268	
Lily Lake CDP.....	205	202	1	1	0	0	0	1	3	199	
Powers Lake CDP (part).....	38	38	0	0	0	0	0	0	0	38	
Kewaunee County.....	8,239	8,110	15	18	8	0	53	35	91	8,067	
Ahnapee town.....	384	380	0	0	0	0	2	2	1	380	
Algoma city.....	1,406	1,372	6	5	1	0	16	6	20	1,367	
Carlton town.....	406	404	0	0	1	0	1	0	3	402	
Casco village.....	230	220	2	1	0	0	5	2	10	214	
Casco town.....	432	429	0	0	0	0	1	2	9	421	
Franklin town.....	379	371	0	0	2	0	2	4	2	371	
Kewaunee city.....	1,278	1,255	4	3	1	0	9	6	12	1,252	
Lincoln town.....	350	347	0	0	0	0	1	2	8	340	
Luxemburg village.....	973	960	0	4	1	0	5	3	9	956	
Luxemburg town.....	517	511	1	1	1	0	2	1	7	506	
Montpelier town.....	502	495	1	2	0	0	2	2	1	495	
Pierce town.....	343	340	1	0	0	0	2	0	2	339	
Red River town.....	562	558	0	2	0	0	1	1	3	556	
Dyckesville CDP (part).....	97	95	0	1	0	0	0	1	1	94	
West Kewaunee town.....	477	468	0	0	1	0	4	4	4	468	
La Crosse County.....	46,137	43,986	478	188	1,055	12	99	319	454	43,687	
Bangor village.....	571	562	3	4	0	0	0	2	7	557	
Bangor town.....	220	217	0	0	0	0	1	2	5	214	
Barre town.....	449	445	2	1	1	0	0	0	1	444	
Burns town.....	370	366	0	1	2	0	0	1	0	366	
Campbell town.....	1,925	1,867	10	8	26	2	3	9	8	1,862	
French Island CDP.....	1,874	1,816	10	8	26	2	3	9	8	1,811	
Farmington town.....	796	781	1	2	9	0	1	2	2	780	
Greenfield town.....	727	720	1	0	2	0	2	2	4	718	
St. Joseph CDP.....	159	158	0	0	0	0	1	0	1	158	
Hamilton town.....	842	834	3	0	3	0	1	1	4	831	
Holland town.....	1,302	1,270	3	6	17	0	1	5	3	1,268	
Brice Prairie CDP (part).....	0	0	0	0	0	0	0	0	0	0	
Holmen village.....	3,400	3,248	11	5	106	3	8	19	31	3,229	
La Crosse city.....	21,428	20,079	375	110	595	5	53	211	264	19,910	
Medary town.....	557	551	1	0	4	0	0	1	5	546	
Onalaska city.....	7,331	6,952	50	29	236	2	19	43	74	6,902	
Onalaska town.....	2,035	1,992	5	8	22	0	3	5	16	1,981	
Brice Prairie CDP (part).....	704	694	1	6	1	0	2	0	6	690	
Rockland village.....	228	223	2	1	2	0	0	0	0	223	
Shelby town.....	1,918	1,873	6	7	23	0	2	7	12	1,864	
Washington town.....	207	203	1	0	1	0	2	0	2	203	
West Salem village.....	1,831	1,803	4	6	6	0	3	9	16	1,789	
Lafayette County.....	6,609	6,484	7	12	10	0	76	20	131	6,433	
Argyle village.....	366	364	0	1	0	0	1	0	6	359	
Argyle town.....	180	179	0	1	0	0	0	0	1	178	
Belmont village.....	439	437	0	0	1	0	0	1	4	434	
Belmont town.....	270	266	0	0	1	0	1	2	2	265	
Benton village.....	398	394	1	1	0	0	0	2	0	394	
Benton town.....	185	183	0	0	1	0	0	1	1	182	
Blanchard town.....	98	98	0	0	0	0	0	0	1	97	
Blanchardville village (part).....	284	282	1	0	0	0	0	1	2	280	
Cuba City city (part).....	81	81	0	0	0	0	0	0	1	80	
Darlington city.....	994	930	0	3	3	0	55	3	75	911	
Darlington town.....	329	323	1	1	0	0	4	0	6	322	
Elk Grove town.....	166	162	1	1	1	0	1	0	2	161	
Fayette town.....	142	142	0	0	0	0	0	0	0	142	

Table 13.

Occupied Housing Units (Households) by Race and Hispanic or Latino Origin of Householder: 2010—Con.

[For information on confidentiality protection, nonsampling error, and definitions, see Selected Appendixes at <www.census.gov/prod/cen2010/cph-1-a.pdf>]

State County County Subdivision Place	Total occupied housing units	Race of householder							Two or More Races	House- holder Hispanic or Latino (of any race)	House- holder White alone, not Hispanic or Latino
		One race									
		White	Black or African American	American Indian and Alaska Native	Asian	Native Hawaiian and Other Pacific Islander	Some Other Race				
Lafayette County—Con.											
Gratiot village.....	97	96	0	0	1	0	0	0	0	96	
Gratiot town.....	215	215	0	0	0	0	0	0	1	214	
Hazel Green village (part).....	6	6	0	0	0	0	0	0	0	6	
Kendall town.....	134	132	0	0	0	0	1	1	2	131	
Lamont town.....	110	110	0	0	0	0	0	0	0	110	
Monticello town.....	49	48	0	0	0	0	1	0	1	48	
New Diggings town.....	194	190	0	1	1	0	1	1	1	190	
Seymour town.....	143	136	0	0	0	0	6	1	9	133	
Shullsburg city.....	534	531	1	0	0	0	0	2	6	525	
Shullsburg town.....	135	134	0	0	1	0	0	0	0	134	
South Wayne village.....	206	204	1	0	0	0	1	0	2	203	
Wayne town.....	179	178	0	1	0	0	0	0	2	176	
White Oak Springs town.....	43	42	0	0	0	0	1	0	1	42	
Willow Springs town.....	283	277	1	2	0	0	1	2	3	276	
Wiota town.....	349	344	0	0	0	0	2	3	2	344	
Woodford CDP.....	31	30	0	0	0	0	1	0	1	30	
Langlade County.....	8,587	8,413	8	68	16	0	22	60	68	8,380	
Ackley town.....	211	209	0	0	0	0	1	1	1	209	
Ainsworth town.....	222	221	0	1	0	0	0	0	0	221	
Antigo city.....	3,613	3,516	5	40	9	0	15	28	48	3,493	
Antigo town.....	580	573	2	0	4	0	0	1	2	571	
Elcho town.....	579	565	0	4	0	0	1	9	2	565	
Elcho CDP.....	161	156	0	1	0	0	0	4	2	156	
Post Lake CDP.....	180	177	0	1	0	0	1	1	0	177	
Summit Lake CDP (part).....	14	13	0	0	0	0	0	1	0	13	
Evergreen town.....	209	206	0	2	0	0	0	1	0	206	
Langlade town.....	223	219	0	2	1	0	0	1	0	219	
Neva town.....	369	364	0	1	0	0	2	2	4	362	
Norwood town.....	360	354	0	4	0	0	2	0	3	354	
Parrish town.....	36	35	0	0	0	0	0	1	0	35	
Peck town.....	144	139	0	4	1	0	0	0	0	139	
Polar town.....	384	384	0	0	0	0	0	0	1	383	
Price town.....	94	92	0	2	0	0	0	0	0	92	
Rolling town.....	576	563	0	6	1	0	1	5	2	562	
Summit town.....	71	68	1	0	0	0	0	2	0	68	
Upham town.....	320	317	0	1	0	0	0	2	0	317	
Summit Lake CDP (part).....	49	48	0	0	0	0	0	1	0	48	
Vilas town.....	93	93	0	0	0	0	0	0	0	93	
White Lake village.....	156	152	0	0	0	0	0	4	4	149	
Wolf River town.....	347	343	0	1	0	0	0	3	1	342	
Lincoln County.....	12,094	11,915	20	32	34	3	25	65	69	11,874	
Birch town.....	189	184	1	0	1	0	0	3	1	183	
Bradley town.....	1,089	1,081	0	3	1	1	2	1	2	1,081	
Corning town.....	330	326	0	1	1	1	1	0	2	325	
Harding town.....	140	138	0	0	1	0	0	1	1	137	
Harrison town.....	356	353	0	0	1	0	1	1	1	353	
King town.....	373	371	0	0	1	0	0	1	0	371	
Merrill city.....	4,175	4,090	12	13	20	0	15	25	45	4,063	
Merrill town.....	1,204	1,191	1	2	1	0	1	8	1	1,191	
Pine River town.....	754	744	2	0	1	0	0	7	1	743	
Rock Falls town.....	266	264	0	1	0	0	1	0	1	264	
Russell town.....	276	270	1	1	0	1	0	3	1	270	
Schley town.....	378	375	0	0	0	0	0	3	2	373	
Scott town.....	537	534	0	2	0	0	0	1	0	534	
Skanawan town.....	165	165	0	0	0	0	0	0	1	164	
Somo town.....	52	50	0	1	0	0	0	1	0	50	
Tomahawk city.....	1,480	1,453	3	7	6	0	2	9	6	1,449	
Tomahawk town.....	193	191	0	1	0	0	1	0	2	190	
Wilson town.....	137	135	0	0	0	0	1	1	2	133	
Manitowoc County.....	34,013	32,819	117	163	447	3	268	196	615	32,527	
Cato town.....	590	584	1	1	1	0	1	2	5	580	
Centerville town.....	252	249	0	1	1	0	1	0	1	248	
Cleveland village.....	587	571	0	3	2	0	9	2	26	556	
Cooperstown town.....	498	495	0	1	1	0	1	0	1	495	
Eaton town.....	318	316	0	0	0	0	1	1	3	315	
Francis Creek village.....	277	276	0	0	1	0	0	0	1	275	
Franklin town.....	506	504	0	1	0	0	1	0	1	504	
Gibson town.....	529	527	0	1	0	1	0	0	0	527	
Kellnersville village.....	160	159	0	1	0	0	0	0	0	159	
Kiel city (part).....	1,436	1,415	4	4	6	0	5	2	13	1,409	
Kossuth town.....	827	819	0	0	2	0	2	4	2	818	
Liberty town.....	492	486	0	3	1	0	1	1	2	485	
Manitowoc city.....	14,623	13,783	89	85	356	0	188	122	427	13,588	
Manitowoc town.....	438	428	0	1	5	0	1	3	1	428	
Manitowoc Rapids town.....	831	820	0	1	3	0	3	4	4	817	

Table 13.

Occupied Housing Units (Households) by Race and Hispanic or Latino Origin of Householder: 2010—Con.

[For information on confidentiality protection, nonsampling error, and definitions, see Selected Appendixes at <www.census.gov/prod/cen2010/cph-1-a.pdf>]

State County County Subdivision Place	Total occupied housing units	Race of householder						Two or More Races	House- holder Hispanic or Latino (of any race)	House- holder White alone, not Hispanic or Latino
		One race								
		White	Black or African American	American Indian and Alaska Native	Asian	Native Hawaiian and Other Pacific Islander	Some Other Race			
Manitowoc County—Con.										
Maple Grove town.....	293	288	0	1	1	1	1	1	3	287
Maribel village.....	141	139	0	1	0	0	0	1	0	139
Meeme town.....	551	548	0	1	0	0	0	2	1	547
Mishicot village.....	623	610	1	3	1	1	2	5	4	607
Mishicot town.....	487	484	0	1	0	0	1	1	4	481
Newton town.....	884	874	0	1	4	0	1	4	7	868
Reedsville village.....	472	444	0	6	0	0	19	3	19	444
Rockland town.....	357	353	0	1	1	0	0	2	1	353
Collins CDP.....	58	58	0	0	0	0	0	0	0	58
St. Nazianz village.....	324	320	0	1	1	0	1	1	3	318
Schleswig town.....	763	755	1	2	1	0	1	3	4	753
Two Creeks town.....	169	168	1	0	0	0	0	0	2	166
Two Rivers city.....	5,119	4,971	18	33	57	0	16	24	55	4,938
Two Rivers town.....	759	744	1	4	2	0	4	4	6	742
Valders village.....	406	397	0	1	0	0	5	3	15	388
Whitelaw village.....	301	292	1	4	0	0	3	1	4	292
Marathon County.....	53,176	50,700	197	217	1,464	10	300	288	694	50,360
Abbotsford city (part).....	226	181	0	1	0	0	42	2	70	156
Athens village.....	471	459	0	2	1	0	8	1	17	451
Bergen town.....	250	250	0	0	0	0	0	0	1	249
Berlin town.....	364	361	0	0	0	0	3	0	3	361
Bern town.....	189	188	0	0	0	0	1	0	1	188
Bevent town.....	454	451	1	1	0	0	0	1	3	448
Birmamwood village (part).....	6	6	0	0	0	0	0	0	0	6
Brighton town.....	214	206	0	0	1	0	7	0	9	204
Brokaw village.....	123	121	0	0	2	0	0	0	0	121
Cassel town.....	322	317	1	0	0	0	3	1	6	314
Cleveland town.....	530	525	0	0	1	0	2	2	3	524
Colby city (part).....	199	183	2	0	1	0	13	0	18	179
Day town.....	410	408	1	0	0	0	0	1	1	407
Dorchester village (part).....	1	1	0	0	0	0	0	0	0	1
Easton town.....	426	420	0	2	1	0	3	0	4	419
Eau Pleine town.....	298	298	0	0	0	0	0	0	1	297
Edgar village.....	597	588	2	1	0	1	4	1	8	586
Elderon village.....	80	76	0	1	0	1	1	1	1	76
Elderon town.....	245	238	0	3	0	0	3	1	4	237
Emmet town.....	324	323	0	0	0	0	1	0	1	323
Fenwood village.....	64	63	0	0	0	0	1	0	1	63
Frankfort town.....	242	239	0	0	0	0	2	1	4	237
Franzen town.....	219	208	0	1	0	0	10	0	11	207
Green Valley town.....	218	217	0	0	0	0	0	1	2	215
Guenther town.....	133	133	0	0	0	0	0	0	0	133
Halsey town.....	208	203	0	0	2	0	1	2	2	202
Hamburg town.....	322	318	0	1	0	0	3	0	4	317
Harrison town.....	150	149	0	0	0	0	0	1	1	148
Hatley village.....	223	218	0	2	1	1	1	0	3	216
Hewitt town.....	239	238	0	0	0	0	1	0	1	238
Holton town.....	308	302	0	1	0	0	4	1	6	301
Hull town.....	262	257	0	1	1	0	2	1	3	256
Johnson town.....	310	306	0	2	1	0	0	1	0	306
Knowlton town.....	760	751	0	2	0	0	1	6	8	744
Knowlton CDP.....	54	53	0	0	0	0	0	1	0	53
Kronenwetter village.....	2,652	2,584	4	5	43	0	8	8	21	2,575
McMillan town.....	709	688	1	0	17	0	2	1	4	686
Maine town.....	890	855	0	0	16	1	10	8	13	853
Marathon town.....	396	393	1	1	0	0	0	1	1	393
Marathon City village.....	638	628	0	1	3	0	5	1	7	626
Marshfield city (part).....	394	368	2	2	19	0	1	2	2	366
Mosinee city.....	1,660	1,635	2	7	6	0	6	4	9	1,631
Mosinee town.....	814	798	1	6	2	0	5	2	11	792
Norrie town.....	368	363	0	2	0	0	2	1	3	362
Plover town.....	250	247	0	1	0	0	0	2	3	245
Reid town.....	489	486	0	0	0	0	3	0	7	482
Rib Falls town.....	345	340	1	1	2	0	1	0	1	340
Rib Mountain town.....	2,650	2,564	1	7	69	0	4	5	16	2,552
Rib Mountain CDP (part).....	2,227	2,151	1	6	61	0	4	4	15	2,140
Rietbrock town.....	332	328	0	1	2	0	0	1	0	328
Ringle town.....	619	605	0	8	4	0	1	1	2	603
Rothschild village.....	2,199	2,137	8	4	36	0	1	13	15	2,125
Schofield city.....	994	951	7	5	17	1	2	11	12	941
Spencer village.....	816	803	0	3	0	1	4	5	7	801
Spencer town.....	550	544	2	0	1	0	2	1	5	542
Stettin town.....	999	981	3	2	11	0	1	1	3	979
Rib Mountain CDP (part).....	5	5	0	0	0	0	0	0	0	5
Stratford village.....	666	661	0	2	0	0	2	1	4	659
Texas town.....	645	634	0	2	8	0	0	1	0	634
Unity village (part).....	84	84	0	0	0	0	0	0	0	84

Table 13.

Occupied Housing Units (Households) by Race and Hispanic or Latino Origin of Householder: 2010—Con.

[For information on confidentiality protection, nonsampling error, and definitions, see Selected Appendixes at <www.census.gov/prod/cen2010/cph-1-a.pdf>]

State County County Subdivision Place	Total occupied housing units	Race of householder							Two or More Races	House- holder Hispanic or Latino (of any race)	House- holder White alone, not Hispanic or Latino
		One race									
		White	Black or African American	American Indian and Alaska Native	Asian	Native Hawaiian and Other Pacific Islander	Some Other Race				
Marathon County—Con.											
Wausau city.....	16,487	15,090	129	107	908	3	95	155	277	14,938	
Wausau town.....	860	837	0	3	14	0	1	5	5	834	
Weston village.....	5,772	5,392	28	24	271	1	26	30	68	5,357	
Weston town.....	228	220	0	2	2	0	1	3	1	220	
Wien town.....	283	282	0	0	1	0	0	0	0	282	
Marinette County.....	17,974	17,636	22	94	57	3	45	117	139	17,555	
Amberg town.....	362	357	0	4	0	0	1	0	1	357	
Amberg CDP.....	91	90	0	0	0	0	1	0	1	90	
Athelstane town.....	233	231	0	1	0	0	0	1	0	231	
Beaver town.....	490	479	0	3	1	1	5	1	13	473	
Beecher town.....	331	326	0	1	0	1	0	3	3	323	
Coleman village.....	315	307	2	2	0	0	3	1	6	304	
Crivitz village.....	452	443	0	4	0	0	0	5	2	442	
Dunbar town.....	258	248	0	0	4	0	1	5	2	247	
Dunbar CDP.....	25	25	0	0	0	0	0	0	0	25	
Goodman town.....	310	308	0	1	0	0	0	1	2	306	
Goodman CDP.....	134	134	0	0	0	0	0	0	2	132	
Grover town.....	687	678	2	1	1	0	3	2	3	678	
Lake town.....	483	474	1	4	0	0	2	2	4	471	
Marinette city.....	4,934	4,824	11	29	19	0	12	39	46	4,796	
Middle Inlet town.....	376	367	0	3	0	0	0	6	0	367	
Niagara city.....	695	683	1	3	1	0	0	7	5	680	
Niagara town.....	370	365	0	1	2	0	0	2	1	364	
Pembine town.....	398	391	0	0	1	0	2	4	5	389	
Pembine CDP.....	80	78	0	0	0	0	1	1	2	78	
Peshigo city.....	1,469	1,430	3	10	16	0	2	8	12	1,422	
Peshigo town.....	1,617	1,598	0	4	8	0	1	6	6	1,593	
Porterfield town.....	821	808	0	2	1	0	1	9	1	807	
Pound village.....	152	146	0	1	0	0	5	0	9	142	
Pound town.....	566	560	0	2	1	0	3	0	3	560	
Silver Cliff town.....	218	218	0	0	0	0	0	0	1	217	
Stephenson town.....	1,404	1,377	2	13	1	1	1	9	7	1,371	
Wagner town.....	304	304	0	0	0	0	0	0	0	304	
Wausaukee village.....	275	267	0	2	0	0	3	3	6	264	
Wausaukee town.....	454	447	0	3	1	0	0	3	1	447	
Marquette County.....	6,571	6,441	13	34	12	0	37	34	83	6,399	
Buffalo town.....	448	441	0	3	0	0	1	3	3	440	
Crystal Lake town.....	244	241	0	1	1	0	0	1	0	241	
Douglas town.....	315	310	1	1	1	0	2	0	2	310	
Endeavor village.....	175	167	1	0	1	0	5	1	6	167	
Harris town.....	331	327	0	2	0	0	1	1	2	326	
Mecan town.....	324	320	2	0	1	0	0	1	2	318	
Montello city.....	628	610	5	5	1	0	3	4	8	604	
Montello town.....	453	440	1	3	1	0	2	6	2	440	
Moundville town.....	205	198	0	0	0	0	6	1	10	195	
Neshkoro village.....	205	201	0	3	0	0	0	1	6	195	
Neshkoro town.....	255	253	0	2	0	0	0	0	2	251	
Newton town.....	238	233	1	1	1	0	1	1	2	232	
Oxford village.....	248	241	0	0	1	0	4	2	9	238	
Oxford town.....	371	363	0	3	0	0	4	1	7	359	
Packwaukee town.....	638	631	1	2	1	0	1	2	5	628	
Packwaukee CDP.....	119	118	0	0	0	0	1	0	2	117	
Shields town.....	248	247	0	0	0	0	0	1	1	246	
Springfield town.....	365	358	0	3	0	0	2	2	4	356	
Westfield village.....	523	511	0	3	2	0	3	4	10	504	
Westfield town.....	357	349	1	2	1	0	2	2	2	349	
Menominee County.....	1,318	210	3	1,085	0	0	3	17	28	209	
Menominee town.....	1,318	210	3	1,085	0	0	3	17	28	209	
Keshena CDP.....	358	12	1	336	0	0	1	8	13	11	
Legend Lake CDP.....	521	188	2	322	0	0	1	8	7	188	
Middle Village CDP (part).....	11	0	0	11	0	0	0	0	0	0	
Neopit CDP.....	211	5	0	205	0	0	1	0	4	5	
Zoar CDP.....	30	0	0	30	0	0	0	0	0	0	
Milwaukee County.....	383,591	259,639	91,574	2,412	9,393	123	13,928	6,522	33,859	243,136	
Bayside village (part).....	1,796	1,647	65	5	56	1	8	14	40	1,618	
Brown Deer village.....	5,275	3,527	1,450	20	149	2	33	94	130	3,444	
Cudahy city.....	8,059	7,466	175	59	76	1	191	91	484	7,223	
Fox Point village.....	2,747	2,581	50	3	90	0	5	18	39	2,547	
Franklin city.....	13,642	12,751	162	40	515	4	74	96	420	12,434	
Glendale city.....	5,815	4,781	775	10	151	4	28	66	125	4,694	
Greendale village.....	6,075	5,804	50	18	138	1	36	28	176	5,675	
Greenfield city.....	16,860	15,520	345	91	444	3	272	185	921	14,951	
Hales Corners village.....	3,301	3,186	21	12	42	1	16	23	89	3,117	
Milwaukee city (part).....	230,221	120,451	85,635	1,656	5,666	84	11,905	4,824	27,381	107,846	

Table 13.

Occupied Housing Units (Households) by Race and Hispanic or Latino Origin of Householder: 2010—Con.

[For information on confidentiality protection, nonsampling error, and definitions, see Selected Appendixes at <www.census.gov/prod/cen2010/cph-1-a.pdf>]

State County County Subdivision Place	Total occupied housing units	Race of householder							Two or More Races	House- holder Hispanic or Latino (of any race)	House- holder White alone, not Hispanic or Latino
		One race									
		White	Black or African American	American Indian and Alaska Native	Asian	Native Hawaiian and Other Pacific Islander	Some Other Race				
Milwaukee County—Con.											
Oak Creek city.....	14,064	12,764	368	73	490	5	214	150	702	12,327	
River Hills village.....	595	512	37	1	35	0	2	8	18	498	
St. Francis city.....	4,494	4,087	120	35	78	0	110	64	316	3,917	
Shorewood village.....	6,381	5,773	187	17	288	1	27	88	154	5,663	
South Milwaukee city.....	9,043	8,505	160	58	82	1	138	99	476	8,200	
Wauwatosa city.....	20,435	18,793	813	52	486	9	81	201	406	18,504	
West Allis city.....	27,454	24,967	822	238	408	5	631	383	1,592	24,156	
West Milwaukee village.....	1,979	1,492	243	17	40	1	143	43	302	1,362	
Whitefish Bay village.....	5,355	5,032	96	7	159	0	14	47	88	4,960	
Monroe County.....	17,376	16,681	180	160	58	10	183	104	366	16,529	
Adrian town.....	286	284	1	0	0	0	0	1	4	280	
Angelo town.....	497	490	3	0	0	0	1	3	5	487	
Byron town.....	519	469	2	45	1	0	0	2	3	467	
Cashton village.....	448	432	3	0	0	0	11	2	17	426	
Clifton town.....	198	195	1	0	1	0	0	1	1	194	
Glendale town.....	250	249	0	0	0	0	0	1	0	249	
Grant town.....	199	198	1	0	0	0	0	0	2	196	
Greenfield town.....	281	276	0	4	0	0	1	0	1	276	
Tunnel City CDP.....	49	49	0	0	0	0	0	0	0	49	
Jefferson town.....	239	239	0	0	0	0	0	0	0	239	
Kendall village.....	198	193	0	2	1	0	0	2	2	191	
Lafayette town.....	103	103	0	0	0	0	0	0	0	103	
La Grange town.....	741	713	5	17	1	0	1	4	4	710	
Leon town.....	403	398	1	1	0	1	0	2	2	397	
Lincoln town.....	332	327	0	1	1	0	1	2	0	327	
Little Falls town.....	567	557	1	2	2	1	0	4	4	554	
Cataract CDP.....	72	71	1	0	0	0	0	0	0	71	
Melvina village.....	39	38	0	0	0	0	0	1	0	38	
New Lyme town.....	65	65	0	0	0	0	0	0	0	65	
Norwalk village.....	215	177	0	0	1	0	36	1	42	171	
Oakdale village.....	129	126	1	2	0	0	0	0	0	126	
Oakdale town.....	272	266	1	1	2	0	1	1	2	266	
Portland town.....	290	284	0	1	0	0	4	1	6	282	
Ridgeville town.....	184	179	0	1	0	0	2	2	3	179	
Scott town.....	48	47	0	0	0	0	0	1	1	46	
Sheldon town.....	208	206	0	0	1	0	1	0	1	206	
Sparta city.....	3,986	3,801	50	17	12	3	79	24	143	3,746	
Sparta town.....	1,128	1,114	2	3	4	0	1	4	8	1,107	
Tomah city.....	3,900	3,637	104	52	30	5	33	39	96	3,592	
Tomah town.....	533	523	0	5	1	0	2	2	3	521	
Warrens village.....	154	149	1	4	0	0	0	0	0	149	
Wellington town.....	217	215	0	1	0	0	1	0	3	213	
Wells town.....	206	204	0	0	0	0	1	1	1	204	
Wilton village.....	203	196	1	0	0	0	5	1	10	191	
Wilton town.....	276	272	2	0	0	0	2	0	2	272	
Wyeville village.....	62	59	0	1	0	0	0	2	0	59	
Oconto County.....	15,415	15,077	12	156	24	2	43	101	109	15,021	
Abrams town.....	724	714	0	2	2	1	2	3	4	713	
Abrams CDP.....	141	140	0	0	0	0	0	1	0	140	
Bagley town.....	126	125	0	1	0	0	0	0	0	125	
Brazeau town.....	571	566	0	1	2	0	0	2	1	565	
Breed town.....	312	305	0	3	0	1	1	2	1	305	
Chase town.....	1,018	1,000	1	8	2	0	0	7	3	998	
Doty town.....	146	144	0	1	0	0	0	1	0	144	
Gillett city.....	592	567	0	14	0	0	9	2	12	564	
Gillett town.....	409	400	0	4	0	0	3	2	3	400	
How town.....	215	209	0	4	0	0	1	1	2	209	
Lakewood town.....	398	387	1	8	1	0	0	1	2	386	
Lakewood CDP.....	150	141	1	6	1	0	0	1	1	141	
Lena village.....	251	246	0	3	0	0	0	2	1	245	
Lena town.....	286	283	0	0	0	0	2	1	2	283	
Little River town.....	424	419	0	2	2	0	0	1	4	415	
Little Suamico town.....	1,772	1,742	5	14	7	0	0	4	7	1,736	
Sobieski CDP.....	97	97	0	0	0	0	0	0	3	94	
Maple Valley town.....	291	286	0	2	0	0	0	3	1	285	
Morgan town.....	391	384	0	2	0	0	1	4	2	383	
Mountain town.....	386	379	0	4	0	0	1	2	3	377	
Mountain CDP.....	158	152	0	4	0	0	1	1	2	151	
Oconto city.....	1,872	1,834	1	16	5	0	3	13	20	1,819	
Oconto town.....	519	516	0	1	1	0	0	1	1	515	
Oconto Falls city.....	1,251	1,220	0	14	1	0	3	13	9	1,216	
Oconto Falls town.....	499	490	1	0	0	0	4	4	7	488	
Pensaukee town.....	567	549	1	5	0	0	2	10	5	547	
Pulaski village (part).....	0	0	0	0	0	0	0	0	0	0	
Riverview town.....	378	367	0	5	0	0	1	5	1	367	
Spruce town.....	368	358	1	4	0	0	3	2	4	357	

Table 13.

Occupied Housing Units (Households) by Race and Hispanic or Latino Origin of Householder: 2010—Con.

[For information on confidentiality protection, nonsampling error, and definitions, see Selected Appendixes at <www.census.gov/prod/cen2010/cph-1-a.pdf>]

State County County Subdivision Place	Total occupied housing units	Race of householder							Two or More Races	House- holder Hispanic or Latino (of any race)	House- holder White alone, not Hispanic or Latino
		One race									
		White	Black or African American	American Indian and Alaska Native	Asian	Native Hawaiian and Other Pacific Islander	Some Other Race				
Oconto County—Con.											
Stiles town.....	603	590	1	7	1	0	1	3	6	585	
Suring village.....	232	217	0	8	0	0	1	6	0	217	
Townsend town.....	464	453	0	10	0	0	0	1	1	452	
Townsend CDP.....	72	64	0	7	0	0	0	1	0	64	
Underhill town.....	350	327	0	13	0	0	5	5	7	325	
Oneida County.....	16,003	15,697	22	109	47	1	14	113	97	15,628	
Cassian town.....	445	439	0	3	0	0	1	2	1	439	
Crescent town.....	857	839	2	4	4	0	0	8	2	837	
Enterprise town.....	146	145	0	1	0	0	0	0	0	145	
Hazelhurst town.....	537	529	0	2	1	0	1	4	6	524	
Lake Tomahawk town.....	443	438	0	2	0	0	0	3	0	438	
Lake Tomahawk CDP.....	116	113	0	2	0	0	0	1	0	113	
Little Rice town.....	154	154	0	0	0	0	0	0	2	152	
Lynne town.....	69	69	0	0	0	0	0	0	0	69	
Minocqua town.....	2,079	2,022	2	24	11	0	1	19	11	2,012	
Minocqua CDP.....	264	250	1	6	2	0	1	4	1	250	
Monico town.....	127	126	0	1	0	0	0	0	0	126	
Newbold town.....	1,176	1,163	1	4	0	0	2	6	7	1,159	
Nokomis town.....	590	589	0	1	0	0	0	0	4	586	
Pelican town.....	1,183	1,158	0	11	1	0	2	11	5	1,156	
Piehl town.....	41	41	0	0	0	0	0	0	0	41	
Pine Lake town.....	1,136	1,120	0	5	7	1	0	3	3	1,117	
Rhineland city.....	3,545	3,444	15	34	20	0	2	30	30	3,423	
Schoepke town.....	188	182	0	1	0	0	0	5	0	182	
Stella town.....	263	260	0	0	0	0	0	3	1	259	
Sugar Camp town.....	729	719	0	4	0	0	2	4	6	717	
Three Lakes town.....	996	990	0	0	0	0	1	5	7	984	
Three Lakes CDP.....	299	298	0	0	0	0	1	0	2	297	
Woodboro town.....	351	347	1	0	1	0	0	2	1	346	
Woodruff town.....	948	923	1	12	2	0	2	8	11	916	
Woodruff CDP.....	455	437	0	10	1	0	2	5	8	433	
Outagamie County.....	69,648	65,701	461	1,027	1,227	17	686	529	1,534	64,998	
Appleton city (part).....	23,963	22,317	256	160	745	6	276	203	632	22,009	
Bear Creek village.....	155	129	0	1	0	0	25	0	35	119	
Black Creek village.....	513	499	0	4	1	0	4	5	6	498	
Black Creek town.....	469	463	0	3	1	0	1	1	2	462	
Bovina town.....	436	427	0	2	2	0	5	0	15	417	
Buchanan town.....	2,393	2,344	8	6	24	1	2	8	19	2,330	
Center town.....	1,277	1,264	0	5	2	0	1	5	4	1,261	
Cicero town.....	408	401	0	4	0	0	1	2	2	400	
Combined Locks village.....	1,232	1,210	6	6	6	0	1	3	13	1,201	
Dale town.....	982	970	0	6	3	0	0	3	10	961	
Dale CDP.....	202	201	0	1	0	0	0	0	1	200	
Deer Creek town.....	242	232	0	3	1	0	6	0	7	231	
Ellington town.....	984	972	1	3	5	0	1	2	7	967	
Freedom town.....	2,124	2,093	1	13	1	0	7	9	21	2,081	
Grand Chute town.....	9,378	8,680	105	45	298	5	160	85	317	8,547	
Greenville town.....	3,631	3,534	8	15	21	1	38	14	82	3,497	
Hortonia town.....	391	387	0	1	0	0	1	2	2	387	
Hortonville village.....	1,045	1,025	3	2	6	0	2	7	7	1,021	
Howard village (part).....	0	0	0	0	0	0	0	0	0	0	
Kaukauna city.....	6,270	6,051	22	59	48	2	35	53	94	6,004	
Kaukauna town.....	435	431	1	0	1	0	1	1	2	430	
Kimberly village.....	2,739	2,636	18	22	32	0	13	18	41	2,612	
Liberty town.....	305	302	0	1	0	0	1	1	6	298	
Little Chute village.....	4,207	4,066	24	26	21	1	42	27	77	4,036	
Maine town.....	342	340	0	0	0	0	0	2	5	336	
Maple Creek town.....	238	237	0	0	1	0	0	0	3	234	
New London city (part).....	648	609	1	4	5	0	25	4	38	600	
Nichols village.....	112	108	0	3	0	0	1	0	1	108	
Oneida town.....	1,484	849	2	574	2	0	8	49	32	845	
Osborn town.....	403	400	0	3	0	0	0	0	0	400	
Seymour city.....	1,458	1,390	2	42	1	1	6	16	18	1,382	
Seymour town.....	438	426	1	9	0	0	1	1	1	425	
Shiocton village.....	372	343	1	2	0	0	20	6	30	336	
Vandenbroek town.....	516	509	0	3	0	0	2	2	5	506	
Wrightstown village (part).....	58	57	1	0	0	0	0	0	0	57	
Ozaukee County.....	34,228	33,027	362	77	446	8	117	191	504	32,671	
Bayside village (part).....	35	34	0	0	0	0	1	0	0	34	
Belgium village.....	817	788	2	0	5	0	18	4	32	775	
Belgium town.....	554	536	2	1	4	1	5	5	10	532	
Cedarburg city.....	4,691	4,575	23	6	54	2	8	23	59	4,529	
Cedarburg town.....	2,055	2,036	6	2	3	0	2	6	15	2,023	
Fredonia village.....	827	811	7	1	2	0	3	3	10	803	
Fredonia town.....	807	799	1	0	1	0	3	3	10	793	

Table 13.

Occupied Housing Units (Households) by Race and Hispanic or Latino Origin of Householder: 2010—Con.

[For information on confidentiality protection, nonsampling error, and definitions, see Selected Appendixes at <www.census.gov/prod/cen2010/cph-1-a.pdf>]

State County County Subdivision Place	Total occupied housing units	Race of householder						Two or More Races	House- holder Hispanic or Latino (of any race)	House- holder White alone, not Hispanic or Latino
		One race								
		White	Black or African American	American Indian and Alaska Native	Asian	Native Hawaiian and Other Pacific Islander	Some Other Race			
Ozaukee County—Con.										
Fredonia town—Con.										
Waubeka CDP.....	251	250	1	0	0	0	0	0	1	249
Grafton village.....	4,863	4,708	28	21	62	1	18	25	72	4,660
Grafton town.....	1,612	1,578	6	3	9	1	8	7	16	1,570
Mequon city.....	8,598	8,058	228	9	239	2	14	48	107	7,971
Newburg village (part).....	45	45	0	0	0	0	0	0	1	44
Port Washington city.....	4,704	4,575	32	14	25	1	20	37	94	4,507
Port Washington town.....	618	606	1	2	4	0	2	3	6	602
Saukville village.....	1,766	1,717	6	9	12	0	7	15	38	1,691
Saukville town.....	704	700	0	3	0	0	1	0	7	694
Thiensville village.....	1,532	1,461	20	6	26	0	7	12	27	1,443
Pepin County.....	3,051	3,016	7	10	2	0	7	9	14	3,010
Albany town.....	237	235	1	0	0	0	1	0	2	235
Durand city.....	838	825	2	6	1	0	1	3	4	823
Durand town.....	270	265	2	1	0	0	1	1	1	265
Frankfort town.....	139	139	0	0	0	0	0	0	0	139
Lima town.....	252	246	1	1	0	0	3	1	5	244
Pepin village.....	399	397	0	1	0	0	0	1	1	396
Pepin town.....	303	301	0	0	0	0	0	2	0	301
Stockholm village.....	36	36	0	0	0	0	0	0	0	36
Stockholm town.....	83	80	1	1	1	0	0	0	1	79
Waterville town.....	345	343	0	0	0	0	1	1	0	343
Arkansas CDP.....	80	80	0	0	0	0	0	0	0	80
Waubek town.....	149	149	0	0	0	0	0	0	0	149
Pierce County.....	15,002	14,710	50	40	59	1	47	95	146	14,624
Bay City village.....	201	200	1	0	0	0	0	0	1	199
Clifton town.....	700	693	0	1	2	0	1	3	3	691
Diamond Bluff town.....	194	193	0	0	1	0	0	0	0	193
Diamond Bluff CDP.....	85	85	0	0	0	0	0	0	0	85
Ellsworth village.....	1,331	1,308	2	3	3	0	5	10	9	1,304
Ellsworth town.....	434	430	1	1	0	0	0	2	0	430
Elmwood village.....	343	338	1	0	1	0	2	1	6	334
El Paso town.....	253	252	0	1	0	0	0	0	4	248
Gilman town.....	365	359	0	1	1	0	1	3	5	356
Hartland town.....	333	332	0	1	0	0	0	0	1	331
Isabelle town.....	113	113	0	0	0	0	0	0	2	111
Maiden Rock village.....	50	50	0	0	0	0	0	0	0	50
Maiden Rock town.....	237	236	0	0	0	0	0	1	1	235
Martell town.....	445	437	1	2	0	0	3	2	4	436
Oak Grove town.....	722	709	2	0	3	0	5	3	8	706
Plum City village.....	243	238	1	0	0	0	3	1	8	233
Prescott city.....	1,685	1,651	5	5	3	0	7	14	18	1,639
River Falls city (part).....	3,768	3,624	30	16	41	1	13	43	53	3,596
River Falls town.....	852	844	1	2	0	0	0	5	4	840
Rock Elm town.....	191	185	1	0	0	0	3	2	4	184
Salem town.....	190	189	0	0	0	0	1	0	4	186
Spring Lake town.....	224	224	0	0	0	0	0	0	0	224
Spring Valley village (part).....	544	538	0	2	1	0	2	1	4	536
Trenton town.....	718	705	2	4	2	0	1	4	3	703
Hager City CDP.....	139	138	1	0	0	0	0	0	0	138
Trimbelle town.....	635	632	1	1	1	0	0	0	2	630
Union town.....	231	230	1	0	0	0	0	0	2	229
Polk County.....	18,004	17,655	25	135	35	1	49	104	152	17,571
Alden town.....	1,059	1,051	0	1	0	0	0	7	2	1,049
Amery city.....	1,286	1,267	0	6	3	0	4	6	8	1,264
Apple River town.....	459	454	0	1	0	0	1	3	2	453
Balsam Lake village.....	434	418	2	7	2	0	2	3	3	416
Balsam Lake town.....	568	555	2	7	0	0	1	3	2	554
Beaver town.....	341	334	0	4	0	0	0	3	2	332
Black Brook town.....	508	503	1	0	0	0	2	2	7	499
Bone Lake town.....	286	278	0	3	0	0	0	3	1	277
Centuria village.....	414	403	4	3	0	0	0	4	1	403
Clam Falls town.....	255	250	0	1	0	0	0	4	4	247
Lewis CDP.....	67	64	0	1	0	0	0	2	1	64
Clayton village.....	208	204	1	0	0	0	3	0	4	203
Clayton town.....	388	387	0	0	0	0	1	0	2	385
Clear Lake village.....	459	452	0	0	0	0	3	4	6	449
Clear Lake town.....	330	325	0	2	1	0	1	1	2	324
Dresser village.....	361	355	1	0	2	0	2	1	5	352
Eureka town.....	642	631	1	3	1	0	1	5	3	629
Farmington town.....	652	648	0	0	0	0	2	2	8	642
Frederic village.....	496	482	0	6	0	0	2	6	3	481
Garfield town.....	622	609	1	2	0	1	7	2	14	602
Georgetown town.....	429	401	0	25	1	0	1	1	1	400
Johnstown town.....	208	176	0	30	0	0	0	2	0	176

Table 13.

Occupied Housing Units (Households) by Race and Hispanic or Latino Origin of Householder: 2010—Con.

[For information on confidentiality protection, nonsampling error, and definitions, see Selected Appendixes at <www.census.gov/prod/cen2010/cph-1-a.pdf>]

State County County Subdivision Place	Total occupied housing units	Race of householder							Two or More Races	House- holder Hispanic or Latino (of any race)	House- holder White alone, not Hispanic or Latino
		One race									
		White	Black or African American	American Indian and Alaska Native	Asian	Native Hawaiian and Other Pacific Islander	Some Other Race				
Polk County—Con.											
Laketown town.....	397	391	1	3	1	0	0	1	3	388	
Lincoln town.....	884	879	0	3	0	0	1	1	5	875	
Lorain town.....	118	112	0	2	1	0	1	2	1	112	
Luck village.....	475	467	2	3	0	0	0	3	7	461	
Luck town.....	384	374	2	3	0	0	1	4	4	372	
McKinley town.....	149	147	0	1	1	0	0	0	0	147	
Milltown village.....	416	412	0	3	0	0	0	1	1	411	
Milltown town.....	493	490	0	2	1	0	0	0	3	489	
Osceola village.....	1,142	1,112	3	5	8	0	6	8	19	1,104	
Osceola town.....	1,051	1,035	1	2	5	0	3	5	6	1,032	
St. Croix Falls city.....	967	946	1	3	7	0	1	9	14	940	
St. Croix Falls town.....	461	456	0	0	0	0	1	4	4	453	
Sterling town.....	335	329	0	2	1	0	0	3	2	328	
Turtle Lake village (part).....	37	36	0	1	0	0	0	0	0	36	
West Sweden town.....	290	286	0	1	0	0	2	1	3	286	
Portage County.....	27,814	26,802	118	96	479	2	141	176	441	26,542	
Alban town.....	358	354	0	0	0	0	4	0	5	352	
Almond village.....	174	165	1	1	0	0	7	0	16	156	
Almond town.....	264	262	0	0	0	0	1	1	7	257	
Amherst village.....	434	431	0	0	0	0	1	2	5	428	
Amherst town.....	524	517	1	2	0	0	1	3	3	515	
Amherst Junction village.....	137	137	0	0	0	0	0	0	0	137	
Belmont town.....	264	259	0	0	0	0	4	1	6	256	
Buena Vista town.....	453	444	0	1	1	0	3	4	6	442	
Carson town.....	514	509	1	2	0	0	2	0	3	508	
Dewey town.....	368	365	0	2	1	0	0	0	1	364	
Eau Pleine town.....	369	368	0	0	0	0	1	0	3	366	
Grant town.....	758	748	2	3	1	0	1	3	4	747	
Hull town.....	2,069	2,029	7	6	17	0	4	6	18	2,015	
Junction City village.....	169	162	0	1	3	0	1	2	3	161	
Lanark town.....	590	580	0	5	0	0	1	4	6	575	
Linwood town.....	430	427	0	0	1	0	0	2	1	426	
Milladore village (part).....	0	0	0	0	0	0	0	0	0	0	
Nelsonville village.....	61	59	0	0	0	0	1	1	1	59	
New Hope town.....	297	292	0	0	1	0	2	2	4	290	
Park Ridge village.....	217	211	1	0	4	0	0	1	1	210	
Pine Grove town.....	359	342	0	1	1	0	9	6	38	318	
Bancroft CDP.....	197	183	0	1	0	0	8	5	34	161	
Plover village.....	4,948	4,739	25	19	100	1	34	30	99	4,687	
Plover town.....	639	618	1	2	5	0	10	3	19	611	
Rosholt village.....	208	205	0	2	0	0	0	1	4	202	
Sharon town.....	775	764	0	4	1	0	2	4	5	762	
Polonia CDP.....	198	195	0	1	0	0	2	0	2	195	
Stevens Point city.....	10,598	10,011	75	42	334	1	42	93	164	9,904	
Stockton town.....	1,087	1,077	1	2	3	0	2	2	6	1,072	
Whiting village.....	750	727	3	1	6	0	8	5	13	722	
Price County.....	6,329	6,222	5	21	16	13	11	41	38	6,200	
Catawba village.....	60	60	0	0	0	0	0	0	1	59	
Catawba town.....	108	108	0	0	0	0	0	0	1	107	
Eisenstein town.....	294	291	0	2	1	0	0	0	3	289	
Elk town.....	458	452	0	1	0	0	1	4	2	451	
Emery town.....	120	118	0	0	0	0	0	2	1	117	
Fifield town.....	432	428	1	3	0	0	0	0	2	427	
Flambeau town.....	208	203	0	1	0	0	0	4	1	202	
Georgetown town.....	68	65	0	0	2	0	0	1	0	65	
Hackett town.....	76	76	0	0	0	0	0	0	0	76	
Harmony town.....	104	103	0	0	0	0	1	0	1	102	
Hill town.....	142	139	0	3	0	0	0	0	0	139	
Ogema CDP (part).....	13	13	0	0	0	0	0	0	0	13	
Kennan village.....	61	61	0	0	0	0	0	0	1	60	
Kennan town.....	129	127	0	0	1	0	1	0	1	127	
Knox town.....	156	156	0	0	0	0	0	0	0	156	
Lake town.....	507	501	0	0	1	0	2	3	4	499	
Ogema town.....	318	312	1	1	0	0	3	1	6	309	
Ogema CDP (part).....	67	67	0	0	0	0	0	0	2	65	
Park Falls city.....	1,096	1,065	1	3	3	11	1	12	6	1,062	
Phillips city.....	695	676	1	2	8	1	1	6	3	675	
Prentice village.....	293	287	1	3	0	0	0	2	1	286	
Prentice town.....	186	183	0	0	0	0	0	3	1	183	
Spirit town.....	123	121	0	0	0	1	1	0	1	121	
Worcester town.....	695	690	0	2	0	0	0	3	2	688	
Racine County.....	75,651	63,769	7,431	278	625	16	2,642	890	5,827	61,014	
Burlington city (part).....	4,240	4,062	24	11	29	0	87	27	212	3,947	
Burlington town.....	2,506	2,458	4	12	7	0	11	14	59	2,420	
Bohners Lake CDP.....	932	913	0	6	2	0	6	5	21	903	

Table 13.

Occupied Housing Units (Households) by Race and Hispanic or Latino Origin of Householder: 2010—Con.

[For information on confidentiality protection, nonsampling error, and definitions, see Selected Appendixes at <www.census.gov/prod/cen2010/cph-1-a.pdf>]

State County County Subdivision Place	Total occupied housing units	Race of householder							Two or More Races	House- holder Hispanic or Latino (of any race)	House- holder White alone, not Hispanic or Latino
		One race									
		White	Black or African American	American Indian and Alaska Native	Asian	Native Hawaiian and Other Pacific Islander	Some Other Race				
Racine County—Con.											
Burlington town—Con.											
Browns Lake CDP.....	808	793	2	5	2	0	3	3	21	778	
Caledonia village.....	9,629	9,038	256	33	126	1	93	82	329	8,823	
Dover town.....	1,326	1,296	6	5	4	0	8	7	28	1,277	
Eagle Lake CDP.....	466	456	2	1	2	0	1	4	8	449	
Elmwood Park village.....	197	186	6	0	3	0	1	1	4	183	
Mount Pleasant village.....	11,136	9,919	704	19	170	3	213	108	616	9,557	
North Bay village.....	91	88	2	0	0	0	1	0	5	84	
Norway town.....	2,942	2,897	3	5	8	1	12	16	42	2,869	
Wind Lake CDP.....	1,986	1,951	2	4	6	1	8	14	32	1,929	
Racine city.....	30,530	21,145	6,317	155	200	7	2,149	557	4,255	19,367	
Raymond town.....	1,417	1,386	6	6	4	0	10	5	30	1,367	
Rochester village.....	1,343	1,317	0	6	4	2	6	8	26	1,298	
Sturtevant village.....	2,103	1,949	75	6	22	2	27	22	95	1,889	
Union Grove village.....	1,881	1,835	10	8	9	0	5	14	37	1,804	
Waterford village.....	2,114	2,074	5	3	13	0	9	10	32	2,054	
Waterford town.....	2,322	2,295	2	4	10	0	2	9	24	2,273	
Tichigan CDP.....	1,886	1,863	2	3	10	0	2	6	19	1,846	
Wind Point village.....	731	708	6	0	12	0	1	4	10	700	
Yorkville town.....	1,143	1,116	5	5	4	0	7	6	23	1,102	
Richland County.....	7,349	7,235	13	14	24	0	31	32	90	7,180	
Akan town.....	168	167	0	1	0	0	0	0	0	167	
Bloom town.....	202	201	0	0	0	0	0	1	1	200	
Boaz village.....	67	66	0	0	1	0	0	0	1	65	
Buena Vista town.....	707	693	1	1	3	0	4	5	11	686	
Gotham CDP.....	75	75	0	0	0	0	0	0	3	72	
Sextonville CDP.....	207	201	0	1	1	0	1	3	4	198	
Cazenovia village (part).....	133	133	0	0	0	0	0	0	1	132	
Dayton town.....	278	276	0	1	0	0	1	0	3	275	
Eagle town.....	208	206	0	0	0	0	2	0	3	205	
Forest town.....	137	135	1	1	0	0	0	0	2	133	
Henrietta town.....	203	200	2	0	0	0	1	0	0	200	
Ithaca town.....	247	243	1	2	0	0	0	1	0	243	
Lone Rock village.....	370	362	0	3	1	0	1	3	5	359	
Marshall town.....	215	214	0	1	0	0	0	0	2	212	
Orion town.....	233	229	1	1	0	0	1	1	3	227	
Richland town.....	507	500	2	0	1	0	2	2	8	495	
Richland Center city.....	2,361	2,309	5	2	14	0	18	13	48	2,281	
Richwood town.....	233	230	0	0	0	0	1	2	1	230	
Rockbridge town.....	293	292	0	0	0	0	0	1	1	291	
Sylvan town.....	183	181	0	1	0	0	0	1	0	181	
Viola village (part).....	183	183	0	0	0	0	0	0	0	183	
Westford town.....	193	190	0	0	2	0	0	1	0	190	
Willow town.....	195	192	0	0	2	0	0	1	0	192	
Yuba village.....	33	33	0	0	0	0	0	0	0	33	
Rock County.....	62,905	57,451	2,782	203	444	6	1,430	589	2,785	56,310	
Avon town.....	230	223	1	2	1	0	2	1	4	221	
Beloit city.....	13,781	10,416	2,046	59	109	2	903	246	1,437	10,000	
Beloit town.....	3,119	2,802	194	10	17	0	64	32	125	2,749	
Bradford town.....	399	367	1	2	2	0	25	2	39	354	
Brodhead city (part).....	44	44	0	0	0	0	0	0	0	44	
Center town.....	418	412	0	1	2	0	2	1	3	410	
Clinton village.....	801	765	2	1	5	0	20	8	38	750	
Clinton town.....	329	322	0	0	1	0	6	0	9	319	
Edgerton city (part).....	2,195	2,130	11	12	9	0	17	16	43	2,109	
Evansville city.....	1,942	1,899	11	3	8	0	7	14	35	1,875	
Footville village.....	299	296	0	0	0	1	1	1	2	295	
Fulton town.....	1,281	1,257	4	4	2	0	11	3	23	1,247	
Harmony town.....	906	896	1	0	4	0	2	3	10	888	
Janesville city.....	25,828	24,523	467	86	251	3	293	205	806	24,075	
Janesville town.....	1,325	1,305	3	3	5	0	4	5	17	1,294	
Johnstown town.....	300	298	0	0	0	0	1	1	1	298	
La Prairie town.....	331	326	1	0	1	0	1	2	1	325	
Lima town.....	473	454	0	0	0	0	14	5	61	409	
Magnolia town.....	301	294	1	2	1	0	1	2	4	291	
Milton city.....	2,231	2,180	11	6	12	0	12	10	29	2,165	
Milton town.....	1,129	1,114	2	3	5	0	1	4	10	1,106	
Newark town.....	593	588	1	0	0	0	3	1	8	583	
Orfordville village.....	542	535	1	0	1	0	3	2	10	529	
Plymouth town.....	460	451	1	2	0	0	2	4	2	451	
Hanover CDP.....	69	68	0	0	0	0	1	0	1	68	
Porter town.....	381	375	0	1	1	0	2	2	4	373	
Rock town.....	1,240	1,198	7	3	2	0	23	7	36	1,186	
Spring Valley town.....	289	287	0	0	0	0	0	2	0	287	
Turtle town.....	956	925	14	2	4	0	6	5	13	918	
Union town.....	782	769	2	1	1	0	4	5	15	759	

Table 13.

Occupied Housing Units (Households) by Race and Hispanic or Latino Origin of Householder: 2010—Con.

[For information on confidentiality protection, nonsampling error, and definitions, see Selected Appendixes at <www.census.gov/prod/cen2010/cph-1-a.pdf>]

State County County Subdivision Place	Total occupied housing units	Race of householder							Two or More Races	House- holder Hispanic or Latino (of any race)	House- holder White alone, not Hispanic or Latino
		One race									
		White	Black or African American	American Indian and Alaska Native	Asian	Native Hawaiian and Other Pacific Islander	Some Other Race				
Rusk County.....	6,232	6,127	14	27	14	1	10	39	42	6,098	
Atlanta town.....	244	237	1	0	1	0	2	3	4	235	
Big Bend town.....	182	178	1	0	0	0	1	2	1	178	
Big Falls town.....	54	54	0	0	0	0	0	0	0	54	
Bruce village.....	371	370	0	0	0	0	0	1	2	368	
Cedar Rapids town.....	17	17	0	0	0	0	0	0	0	17	
Conrath village.....	42	41	1	0	0	0	0	0	0	41	
Dewey town.....	225	223	1	0	0	0	0	1	2	222	
Flambeau town.....	402	397	0	4	0	0	0	1	4	393	
Glen Flora village.....	41	40	0	0	0	1	0	0	0	40	
Grant town.....	311	308	1	0	0	0	0	2	1	307	
Grow town.....	161	159	0	0	1	0	0	1	1	158	
Hawkins village.....	159	152	0	1	0	0	1	5	0	152	
Hawkins town.....	66	63	0	0	1	0	0	2	1	62	
Hubbard town.....	90	89	0	1	0	0	0	0	0	89	
Ingram village.....	32	32	0	0	0	0	0	0	0	32	
Ladysmith city.....	1,527	1,487	6	11	9	0	5	9	14	1,478	
Lawrence town.....	119	116	1	0	0	0	0	2	2	115	
Marshall town.....	219	218	0	0	0	0	0	1	3	215	
Murry town.....	115	115	0	0	0	0	0	0	0	115	
Richland town.....	94	93	0	0	0	0	0	1	0	93	
Rusk town.....	215	212	1	0	1	0	0	1	1	211	
Sheldon village.....	116	111	0	4	0	0	1	0	3	109	
South Fork town.....	59	59	0	0	0	0	0	0	0	59	
Strickland town.....	113	113	0	0	0	0	0	0	0	113	
Stubbs town.....	236	230	0	2	0	0	0	4	1	230	
Thornapple town.....	324	320	0	2	0	0	0	2	0	320	
Tony village.....	47	46	1	0	0	0	0	0	0	46	
True town.....	110	110	0	0	0	0	0	0	0	110	
Washington town.....	153	153	0	0	0	0	0	0	0	153	
Weyerhaeuser village.....	116	114	0	1	0	0	0	1	0	114	
Wilkinson town.....	21	21	0	0	0	0	0	0	0	21	
Willard town.....	213	211	0	1	1	0	0	0	2	210	
Wilson town.....	38	38	0	0	0	0	0	0	0	38	
St. Croix County.....	31,799	31,046	141	100	199	9	102	202	375	30,809	
Baldwin village.....	1,572	1,531	7	7	4	0	7	16	19	1,521	
Baldwin town.....	354	349	1	2	1	0	1	0	3	347	
Cady town.....	317	310	2	0	2	1	1	1	3	308	
Cylon town.....	255	252	0	1	0	0	0	2	2	251	
Deer Park village.....	100	100	0	0	0	0	0	0	1	99	
Eau Galle town.....	401	397	1	0	3	0	0	0	1	396	
Emerald town.....	303	297	0	0	2	0	3	1	7	294	
Emerald CDP (part).....	39	36	0	0	0	0	2	1	4	35	
Erin Prairie town.....	258	253	0	1	2	0	1	1	3	251	
Forest town.....	243	240	0	0	0	0	2	1	3	239	
Glenwood town.....	288	285	0	0	1	0	2	0	4	283	
Emerald CDP (part).....	24	23	0	0	1	0	0	0	0	23	
Glenwood City city.....	509	501	0	1	2	0	1	4	4	499	
Hammond village.....	715	686	7	4	5	1	2	10	9	680	
Hammond town.....	698	685	1	1	7	0	2	2	3	684	
Hudson city.....	5,287	5,122	35	10	49	1	25	45	86	5,068	
Hudson town.....	2,703	2,635	9	8	29	1	1	20	28	2,610	
Kinnickinnic town.....	609	600	2	1	6	0	0	0	5	595	
New Richmond city.....	3,421	3,336	18	16	17	0	7	27	37	3,310	
North Hudson village.....	1,471	1,438	9	9	5	1	5	4	16	1,428	
Pleasant Valley town.....	184	178	1	0	0	0	4	1	5	177	
Richmond town.....	1,105	1,086	2	3	4	1	2	7	10	1,079	
River Falls city (part).....	1,382	1,353	11	4	7	0	2	5	16	1,339	
Roberts village.....	625	604	5	2	4	1	4	5	9	600	
Rush River town.....	194	191	1	1	1	0	0	0	0	191	
St. Joseph town.....	1,388	1,357	5	2	8	1	6	9	19	1,347	
Houlton CDP.....	167	161	1	1	1	1	0	2	2	160	
Somerset village.....	990	952	5	5	5	1	11	11	31	937	
Somerset town.....	1,391	1,364	5	6	6	0	4	6	14	1,357	
Springfield town.....	350	342	0	1	4	0	0	3	0	342	
Spring Valley village (part).....	3	3	0	0	0	0	0	0	0	3	
Stanton town.....	347	343	0	0	1	0	1	2	3	341	
Star Prairie village.....	230	227	0	1	1	0	0	1	2	226	
Star Prairie town.....	1,296	1,273	3	7	4	0	2	7	5	1,271	
Troy town.....	1,665	1,631	6	6	13	0	3	6	16	1,619	
Warren town.....	548	538	5	0	3	0	0	2	3	535	
Wilson village.....	72	72	0	0	0	0	0	0	1	71	
Woodville village.....	525	515	0	1	3	0	3	3	7	511	
Sauk County.....	25,192	24,339	92	240	72	4	296	149	634	24,044	
Baraboo city.....	5,161	4,981	43	30	18	2	49	38	111	4,927	
Baraboo town.....	666	649	5	3	1	0	4	4	9	644	
Bear Creek town.....	234	233	0	0	0	0	1	0	4	230	

Table 13.

Occupied Housing Units (Households) by Race and Hispanic or Latino Origin of Householder: 2010—Con.

[For information on confidentiality protection, nonsampling error, and definitions, see Selected Appendixes at <www.census.gov/prod/cen2010/cph-1-a.pdf>]

State County County Subdivision Place	Total occupied housing units	Race of householder							Two or More Races	House- holder Hispanic or Latino (of any race)	House- holder White alone, not Hispanic or Latino
		One race									
		White	Black or African American	American Indian and Alaska Native	Asian	Native Hawaiian and Other Pacific Islander	Some Other Race				
Sauk County—Con.											
Cazenovia village (part).....	2	2	0	0	0	0	0	0	0	2	
Dellona town.....	580	536	1	35	2	0	2	4	8	532	
Delton town.....	924	839	4	62	2	0	9	8	18	835	
Excelsior town.....	606	604	0	1	0	0	0	1	6	599	
Fairfield town.....	424	420	0	1	1	0	1	1	3	419	
Franklin town.....	248	244	0	2	0	0	2	0	1	244	
Freedom town.....	173	169	0	0	0	0	2	2	2	169	
Greenfield town.....	362	353	0	4	1	0	3	1	4	352	
Honey Creek town.....	287	281	1	0	1	0	3	1	7	278	
Ironton village.....	92	91	0	0	0	0	0	1	0	91	
Ironton town.....	219	218	0	0	0	0	1	0	2	217	
Lake Delton village.....	1,269	1,170	6	27	17	1	36	12	103	1,105	
La Valle village.....	165	163	0	0	1	0	0	1	2	162	
La Valle town.....	543	542	1	0	0	0	0	0	2	540	
Lime Ridge village.....	70	69	0	1	0	0	0	0	0	69	
Loganville village.....	126	124	0	1	0	0	0	1	2	123	
Merrimac village.....	185	182	0	0	0	0	2	1	3	180	
Merrimac town.....	407	402	1	0	2	0	0	2	5	398	
Lake Wisconsin CDP (part).....	35	34	0	0	1	0	0	0	0	34	
North Freedom village.....	271	266	0	0	1	0	2	2	5	263	
Plain village.....	321	313	0	3	0	0	2	3	4	311	
Prairie du Sac village.....	1,649	1,593	6	2	8	1	29	10	44	1,578	
Prairie du Sac town.....	447	443	0	0	0	0	2	2	6	439	
Reedsburg city.....	3,795	3,685	12	33	7	0	39	19	99	3,637	
Reedsburg town.....	464	461	0	2	0	0	0	1	3	459	
Rock Springs village.....	137	135	0	1	0	0	0	1	0	135	
Sauk City village.....	1,431	1,391	1	5	2	0	24	8	40	1,379	
Spring Green village.....	690	676	3	2	0	0	0	9	1	675	
Spring Green town.....	716	708	1	4	1	0	0	2	6	704	
Sumpter town.....	444	364	1	7	0	0	67	5	96	339	
Bluffview CDP.....	283	207	1	6	0	0	64	5	87	188	
Troy town.....	295	290	0	0	0	0	4	1	7	286	
Washington town.....	320	318	0	0	0	0	0	2	0	318	
West Baraboo village.....	595	563	3	12	6	0	6	5	17	552	
Westfield town.....	213	211	1	0	0	0	1	0	4	208	
Winfield town.....	315	313	2	0	0	0	0	0	0	313	
Wisconsin Dells city (part).....	74	65	0	2	1	0	5	1	9	61	
Woodland town.....	272	272	0	0	0	0	0	0	1	271	
Sawyer County.....	7,038	5,991	5	867	12	0	18	145	67	5,960	
Bass Lake town.....	921	616	0	279	0	0	1	25	12	612	
Chief Lake CDP (part).....	107	20	0	80	0	0	0	7	3	20	
Little Round Lake CDP (part).....	159	35	0	114	0	0	0	10	4	35	
Reserve CDP (part).....	11	3	0	8	0	0	0	0	0	3	
Couderay village.....	35	27	0	5	0	0	0	3	0	27	
Couderay town.....	161	70	0	88	0	0	0	3	0	70	
Reserve CDP (part).....	97	9	0	86	0	0	0	2	0	9	
Draper town.....	107	104	0	1	0	0	0	2	0	104	
Edgewater town.....	244	237	0	5	1	0	0	1	3	235	
Exeland village.....	82	77	0	1	0	0	1	3	1	77	
Hayward city.....	1,048	946	2	66	6	0	3	25	15	939	
Hayward town.....	1,358	1,101	1	230	3	0	2	21	9	1,096	
Chief Lake CDP (part).....	75	31	0	40	1	0	1	2	1	31	
Little Round Lake CDP (part).....	172	10	0	160	0	0	0	2	2	9	
Hunter town.....	308	204	0	97	0	0	2	5	4	203	
Chief Lake CDP (part).....	17	10	0	7	0	0	0	0	0	10	
Little Round Lake CDP (part).....	0	0	0	0	0	0	0	0	0	0	
New Post CDP (part).....	112	29	0	79	0	0	1	3	2	29	
Lenroot town.....	547	535	0	6	0	0	2	4	4	533	
Meadowbrook town.....	58	57	0	0	0	0	0	1	0	57	
Meteor town.....	66	63	0	3	0	0	0	0	0	63	
Ojibwa town.....	109	105	0	1	0	0	0	3	2	104	
Radisson village.....	110	94	1	5	1	0	1	8	2	93	
Radisson town.....	171	146	0	12	0	0	1	12	2	146	
New Post CDP (part).....	18	14	0	3	0	0	0	1	0	14	
Reserve CDP (part).....	0	0	0	0	0	0	0	0	0	0	
Round Lake town.....	457	443	0	7	0	0	2	5	4	441	
Sand Lake town.....	364	305	0	55	0	0	0	4	0	305	
Reserve CDP (part).....	52	7	0	44	0	0	0	1	0	7	
Stone Lake CDP (part).....	50	47	0	2	0	0	0	1	0	47	
Spider Lake town.....	183	181	0	0	0	0	0	2	1	180	
Weirgor town.....	154	143	1	4	0	0	0	6	1	142	
Winter village.....	153	146	0	1	1	0	2	3	4	144	
Winter town.....	402	391	0	1	0	0	1	9	3	389	
Shawano County.....	17,019	15,562	15	1,096	38	4	82	222	186	15,500	
Almon town.....	238	223	1	3	0	1	4	6	5	223	
Angelica town.....	666	655	1	3	2	0	0	5	0	655	

Table 13.

Occupied Housing Units (Households) by Race and Hispanic or Latino Origin of Householder: 2010—Con.

[For information on confidentiality protection, nonsampling error, and definitions, see Selected Appendixes at <www.census.gov/prod/cen2010/cph-1-a.pdf>]

State County County Subdivision Place	Total occupied housing units	Race of householder						Two or More Races	House- holder Hispanic or Latino (of any race)	House- holder White alone, not Hispanic or Latino
		One race								
		White	Black or African American	American Indian and Alaska Native	Asian	Native Hawaiian and Other Pacific Islander	Some Other Race			
Shawano County—Con.										
Angelica town—Con.										
Angelica CDP (part).....	27	27	0	0	0	0	0	0	0	27
Krakow CDP.....	153	149	0	2	1	0	0	1	0	149
Aniwa village.....	111	110	0	0	0	0	0	1	0	110
Aniwa town.....	210	207	0	2	0	0	0	1	0	207
Bartelme town.....	320	56	0	254	1	0	0	9	6	54
Belle Plaine town.....	757	740	1	9	5	0	1	1	3	739
Biramwood village (part).....	337	332	0	2	0	0	1	2	3	330
Biramwood town.....	276	235	1	34	2	0	0	4	3	234
Bonduel village.....	601	589	2	8	0	0	1	1	5	586
Bowler village.....	130	105	0	19	0	0	0	6	1	105
Cecil village.....	262	252	0	7	0	0	1	2	2	251
Eland village.....	86	80	0	4	0	0	1	1	1	80
Fairbanks town.....	234	229	0	3	0	0	0	2	0	229
Germania town.....	145	142	0	1	1	0	1	0	1	142
Grant town.....	364	357	0	2	0	0	0	5	0	357
Caroline CDP.....	107	103	0	1	0	0	0	3	0	103
Green Valley town.....	405	393	0	6	0	0	2	4	2	393
Green Valley CDP.....	41	38	0	1	0	0	1	1	1	38
Pulcifer CDP.....	64	64	0	0	0	0	0	0	0	64
Gresham village.....	239	175	1	47	0	0	1	15	4	173
Hartland town.....	298	289	0	5	1	0	1	2	2	289
Herman town.....	296	274	0	17	0	0	0	5	2	273
Leopolis CDP (part).....	25	24	0	1	0	0	0	0	0	24
Hutchins town.....	226	220	0	2	1	0	2	1	3	219
Lessor town.....	442	437	0	3	1	0	0	1	4	434
Navarino CDP (part).....	15	15	0	0	0	0	0	0	0	15
Maple Grove town.....	369	366	0	1	2	0	0	0	2	364
Angelica CDP (part).....	12	12	0	0	0	0	0	0	0	12
Marion city (part).....	11	10	0	0	0	0	0	1	0	10
Mattoon village.....	171	153	0	3	2	0	11	2	18	147
Morris town.....	190	181	0	7	0	0	1	1	1	181
Navarino town.....	194	191	0	2	0	0	1	0	1	191
Navarino CDP (part).....	58	57	0	1	0	0	0	0	0	57
Pella town.....	366	359	0	3	2	0	0	2	0	359
Leopolis CDP (part).....	9	9	0	0	0	0	0	0	0	9
Pella CDP.....	82	79	0	0	2	0	0	1	0	79
Pulaski village (part).....	65	64	0	0	0	0	1	0	1	64
Red Springs town.....	355	175	1	161	0	0	1	17	5	174
Middle Village CDP (part).....	71	1	0	70	0	0	0	0	3	1
Richmond town.....	762	725	1	23	2	0	0	11	5	722
Thornton CDP.....	29	28	0	1	0	0	0	0	1	27
Seneca town.....	212	206	0	3	0	0	0	3	0	206
Tilleda CDP.....	38	37	0	1	0	0	0	0	0	37
Shawano city.....	3,960	3,460	4	369	12	2	32	81	69	3,441
Tigerton village.....	332	321	0	6	0	0	2	3	3	321
Washington town.....	854	825	1	17	0	1	7	3	13	819
Waukechon town.....	369	360	0	4	1	0	0	4	1	359
Wescott town.....	1,427	1,366	1	47	1	0	2	10	9	1,361
Wittenberg village.....	427	398	0	15	1	0	6	7	9	396
Wittenberg town.....	312	302	0	4	1	0	2	3	2	302
Sheboygan County.....	46,390	43,857	306	147	1,126	8	619	327	1,628	42,980
Adell village.....	210	206	0	1	3	0	0	0	4	202
Cascade village.....	274	268	1	0	0	1	3	1	10	262
Cedar Grove village.....	842	829	1	4	2	0	4	2	14	819
Elkhart Lake village.....	457	450	1	3	0	0	2	1	4	448
Glenbeulah village.....	194	191	0	1	0	0	1	1	2	191
Greenbush town.....	568	561	0	3	2	0	1	1	4	558
Greenbush CDP.....	56	56	0	0	0	0	0	0	0	56
Herman town.....	611	599	0	0	4	1	5	2	9	595
Holland town.....	856	845	3	1	3	1	1	2	6	840
Howards Grove village.....	1,245	1,234	1	0	5	0	2	3	5	1,230
Kohler village.....	784	765	1	0	12	0	1	5	9	759
Lima town.....	1,089	1,071	0	3	3	1	6	5	12	1,066
Gibbsville CDP.....	169	164	0	1	0	1	2	1	3	163
Hingham CDP (part).....	278	274	0	1	0	0	3	0	3	274
Lyndon town.....	589	587	0	0	0	0	1	1	5	583
Hingham CDP (part).....	33	33	0	0	0	0	0	0	0	33
Mitchell town.....	464	461	0	1	0	0	0	2	4	457
Mosel town.....	308	297	0	0	8	0	2	1	4	295
Oostburg village.....	1,091	1,058	3	2	4	0	19	5	30	1,048
Plymouth city.....	3,710	3,635	7	12	14	0	21	21	54	3,609
Plymouth town.....	1,152	1,144	1	1	2	0	2	2	5	1,141
Random Lake village.....	659	644	2	2	1	0	7	3	19	633
Rhine town.....	871	866	0	1	4	0	0	0	3	863
Russell town.....	149	148	0	1	0	0	0	0	2	146
Scott town.....	697	692	1	2	0	0	0	2	4	688

Table 13.

Occupied Housing Units (Households) by Race and Hispanic or Latino Origin of Householder: 2010—Con.

[For information on confidentiality protection, nonsampling error, and definitions, see Selected Appendixes at <www.census.gov/prod/cen2010/cph-1-a.pdf>]

State County County Subdivision Place	Total occupied housing units	Race of householder							Two or More Races	House- holder Hispanic or Latino (of any race)	House- holder White alone, not Hispanic or Latino
		One race									
		White	Black or African American	American Indian and Alaska Native	Asian	Native Hawaiian and Other Pacific Islander	Some Other Race				
Sheboygan County—Con.											
Sheboygan city.....	20,308	18,313	252	86	942	4	485	226	1,276	17,631	
Sheboygan town.....	2,999	2,880	15	8	73	0	16	7	51	2,849	
Sheboygan Falls city.....	3,480	3,406	13	7	17	0	16	21	51	3,379	
Sheboygan Falls town.....	706	685	2	1	6	0	7	5	14	677	
Sherman town.....	566	558	0	0	1	0	6	1	10	553	
Waldo village.....	197	187	1	3	2	0	1	3	1	187	
Wilson town.....	1,314	1,277	1	4	18	0	10	4	16	1,271	
Taylor County.....	8,388	8,275	13	23	13	5	29	30	75	8,237	
Aurora town.....	150	146	0	0	1	0	1	2	2	146	
Browning town.....	334	322	1	0	0	0	9	2	12	319	
Chelsea town.....	327	325	0	1	0	1	0	0	0	325	
Chelsea CDP (part).....	38	38	0	0	0	0	0	0	0	38	
Whittlesey CDP.....	43	43	0	0	0	0	0	0	0	43	
Cleveland town.....	112	112	0	0	0	0	0	0	0	112	
Deer Creek town.....	267	262	0	0	0	1	3	1	3	262	
Ford town.....	106	106	0	0	0	0	0	0	0	106	
Gilman village.....	187	185	0	0	0	0	1	1	2	184	
Goodrich town.....	188	188	0	0	0	0	0	0	1	187	
Greenwood town.....	274	271	0	1	0	1	0	1	2	269	
Grover town.....	112	111	0	1	0	0	0	0	1	110	
Hammel town.....	304	301	0	2	0	0	0	1	0	301	
Holway town.....	310	308	0	0	0	0	0	2	1	307	
Jump River town.....	155	155	0	0	0	0	0	0	1	154	
Jump River CDP (part).....	26	26	0	0	0	0	0	0	1	25	
Little Black town.....	450	438	1	2	1	0	6	2	7	437	
Lublin village.....	57	57	0	0	0	0	0	0	0	57	
McKinley town.....	152	151	0	0	0	0	1	0	1	151	
Jump River CDP (part).....	2	2	0	0	0	0	0	0	0	2	
Maplehurst town.....	134	131	1	1	0	0	1	0	1	131	
Medford city.....	1,982	1,951	5	8	8	0	2	8	9	1,946	
Medford town.....	979	971	4	0	1	1	1	1	4	968	
Molitor town.....	139	135	0	1	0	1	0	2	2	133	
Pershing town.....	77	77	0	0	0	0	0	0	0	77	
Rib Lake village.....	371	368	0	2	0	0	0	1	3	365	
Rib Lake town.....	350	339	0	3	2	0	3	3	15	330	
Roosevelt town.....	181	180	0	0	0	0	0	1	0	180	
Stetsonville village.....	242	240	1	0	0	0	0	1	3	238	
Taft town.....	160	158	0	1	0	0	1	0	2	157	
Westboro town.....	288	287	0	0	0	0	0	1	3	285	
Chelsea CDP (part).....	5	5	0	0	0	0	0	0	0	5	
Westboro CDP.....	82	82	0	0	0	0	0	0	1	81	
Trempealeau County.....	11,524	11,145	20	20	28	1	264	46	394	11,035	
Albion town.....	240	237	1	0	0	0	2	0	4	235	
Arcadia city.....	1,114	917	8	1	6	0	169	13	215	882	
Arcadia town.....	665	643	0	0	1	0	17	4	24	637	
Blair city.....	571	557	3	1	1	0	4	5	13	550	
Burnside town.....	194	189	0	0	0	0	5	0	6	188	
Caledonia town.....	342	338	0	1	1	0	1	1	2	338	
Chimney Rock town.....	98	95	0	1	1	1	0	0	0	95	
Dodge town.....	175	170	1	0	1	0	3	0	3	170	
Dodge CDP.....	57	57	0	0	0	0	0	0	0	57	
Eleva village.....	292	291	0	0	0	0	1	0	2	290	
Ettrick village.....	231	230	0	1	0	0	0	0	3	227	
Ettrick town.....	509	506	1	0	2	0	0	0	1	505	
Gale town.....	648	639	1	1	1	0	4	2	5	638	
Galesville city.....	635	625	0	1	3	0	1	5	2	625	
Hale town.....	394	390	0	1	1	0	0	2	3	387	
Independence city.....	606	570	1	1	1	0	29	4	42	561	
Lincoln town.....	254	249	0	1	1	0	3	0	3	249	
Osseo city.....	737	729	0	4	0	0	4	0	10	723	
Pigeon town.....	307	302	0	0	1	0	1	3	3	300	
Pigeon Falls village.....	172	171	1	0	0	0	0	0	1	170	
Preston town.....	342	339	0	0	1	0	1	1	4	336	
Strum village.....	440	426	1	1	2	0	9	1	21	414	
Sumner town.....	307	306	1	0	0	0	0	0	1	305	
Trempealeau village.....	704	694	1	3	2	0	2	2	7	689	
Trempealeau town.....	689	685	0	2	0	0	2	0	5	682	
Unity town.....	193	193	0	0	0	0	0	0	0	193	
Whitehall city.....	665	654	0	0	2	0	6	3	14	646	
Vernon County.....	11,616	11,465	21	16	28	3	33	50	84	11,416	
Bergen town.....	546	539	1	3	0	0	0	3	2	537	
Chaseburg village.....	121	118	0	0	0	0	1	2	1	118	
Christiana town.....	348	346	0	0	0	1	0	1	2	344	
Clinton town.....	332	327	0	1	0	0	2	2	5	325	
Coon town.....	285	285	0	0	0	0	0	0	0	285	

Table 13.

Occupied Housing Units (Households) by Race and Hispanic or Latino Origin of Householder: 2010—Con.

[For information on confidentiality protection, nonsampling error, and definitions, see Selected Appendixes at <www.census.gov/prod/cen2010/cph-1-a.pdf>]

State County County Subdivision Place	Total occupied housing units	Race of householder							Two or More Races	House- holder Hispanic or Latino (of any race)	House- holder White alone, not Hispanic or Latino
		One race									
		White	Black or African American	American Indian and Alaska Native	Asian	Native Hawaiian and Other Pacific Islander	Some Other Race				
Vernon County—Con.											
Coon Valley village.....	324	320	1	0	2	0	1	0	1	320	
De Soto village (part).....	83	83	0	0	0	0	0	0	0	83	
Forest town.....	230	227	1	0	0	0	1	1	1	227	
Franklin town.....	390	383	1	1	1	0	0	4	2	381	
Genoa village.....	110	108	0	1	0	0	0	1	0	108	
Genoa town.....	307	305	1	0	1	0	0	0	3	302	
Greenwood town.....	228	225	1	0	0	0	0	2	1	224	
Hamburg town.....	350	345	1	0	1	0	1	2	4	342	
Harmony town.....	266	265	0	0	0	0	0	1	3	263	
Hillsboro city.....	587	580	0	0	3	0	2	2	6	576	
Hillsboro town.....	290	289	0	1	0	0	0	0	0	289	
Jefferson town.....	430	426	1	1	1	0	0	1	2	424	
Kickapoo town.....	224	219	0	1	3	0	1	0	3	217	
La Farge village.....	332	328	0	1	0	0	1	2	1	328	
Liberty town.....	101	99	0	0	0	0	0	2	1	98	
Ontario village.....	210	197	0	2	1	0	8	2	15	192	
Readstown village.....	186	184	1	0	1	0	0	0	1	183	
Stark town.....	147	145	1	0	0	0	0	1	1	144	
Sterling town.....	233	232	0	0	0	0	1	0	2	231	
Stoddard village.....	335	332	2	1	0	0	0	0	1	331	
Union town.....	211	207	0	0	1	0	1	2	1	207	
Viola village (part).....	96	94	0	0	0	0	0	2	1	94	
Viroqua city.....	2,029	1,996	6	1	10	1	6	9	10	1,989	
Viroqua town.....	637	633	0	1	1	0	1	1	4	630	
Webster town.....	271	269	0	0	0	0	2	0	3	268	
Westby city.....	929	917	3	1	0	0	4	4	7	914	
Wheatland town.....	255	250	0	0	1	1	0	3	0	250	
Whitestown town.....	193	192	0	0	1	0	0	0	0	192	
Vilas County.....	9,658	8,849	5	705	15	1	10	73	57	8,818	
Arbor Vitae town.....	1,501	1,467	0	13	4	0	1	16	8	1,463	
Boulder Junction town.....	441	434	0	3	0	0	0	4	1	434	
Boulder Junction CDP.....	87	85	0	0	0	0	0	2	1	85	
Cloverland town.....	470	464	0	1	1	0	0	4	1	463	
Conover town.....	574	565	0	3	2	0	1	3	1	564	
Eagle River city.....	684	668	1	5	0	0	4	6	8	665	
Lac du Flambeau town.....	1,269	594	1	656	1	0	0	17	12	591	
Lac du Flambeau CDP.....	594	65	1	519	1	0	0	8	5	64	
Land O'Lakes town.....	433	426	0	4	1	0	0	2	3	424	
Lincoln town.....	1,102	1,088	0	4	2	0	2	6	8	1,084	
Manitowish Waters town.....	285	282	0	1	0	0	1	1	1	281	
Phelps town.....	544	535	0	5	1	0	0	3	1	534	
Plum Lake town.....	235	232	0	1	1	0	0	1	1	231	
Sayner CDP.....	97	94	0	1	1	0	0	1	1	93	
Presque Isle town.....	298	296	0	1	0	0	0	1	2	295	
St. Germain town.....	953	936	3	5	2	0	1	6	6	930	
Washington town.....	679	673	0	2	0	1	0	3	3	671	
Winchester town.....	190	189	0	1	0	0	0	0	1	188	
Walworth County.....	39,699	37,642	335	100	245	11	1,081	285	2,379	36,481	
Bloomfield town.....	2,292	2,164	38	10	8	0	53	19	133	2,093	
Lake Ivanhoe CDP (part).....	138	86	31	2	1	0	12	6	22	82	
Pell Lake CDP.....	1,350	1,305	3	7	4	0	21	10	67	1,261	
Powers Lake CDP (part).....	191	185	2	0	0	0	4	0	5	183	
Burlington city (part).....	0	0	0	0	0	0	0	0	0	0	
Darien village.....	549	503	3	3	1	0	36	3	74	467	
Darien town.....	629	601	2	1	0	0	20	5	50	575	
Delavan city.....	3,189	2,811	38	15	22	1	257	45	568	2,541	
Delavan town.....	2,156	2,054	12	8	12	2	57	11	118	2,002	
Delavan Lake CDP (part).....	1,002	964	5	2	4	2	18	7	43	944	
East Troy village.....	1,737	1,697	2	7	7	1	15	8	42	1,674	
East Troy town.....	1,547	1,524	5	1	5	3	4	5	16	1,512	
Potter Lake CDP.....	440	432	0	0	3	1	3	1	6	429	
Elkhorn city.....	3,801	3,602	31	6	19	0	116	27	239	3,491	
Fontana-on-Geneva Lake village.....	732	722	0	0	3	0	3	4	6	719	
Geneva town.....	2,067	1,990	9	5	17	1	39	6	91	1,945	
Como CDP.....	1,069	1,027	4	2	11	1	21	3	56	997	
Genoa City village (part).....	1,070	1,041	7	2	1	0	12	7	44	1,011	
Lafayette town.....	735	721	3	0	2	0	5	4	9	716	
La Grange town.....	993	977	1	1	4	0	8	2	14	971	
Lauderdale Lakes CDP (part).....	469	463	0	0	3	0	3	0	8	458	
Lake Geneva city.....	3,323	3,089	21	5	34	0	150	24	315	2,936	
Linn town.....	997	972	0	3	9	0	8	5	36	946	
Lyons town.....	1,410	1,366	4	7	5	0	17	11	35	1,347	
Lake Ivanhoe CDP (part).....	1	0	1	0	0	0	0	0	0	0	
Springfield CDP.....	61	59	0	0	0	0	1	1	2	58	
Mukwonago village (part).....	33	32	1	0	0	0	0	0	0	32	
Richmond town.....	758	739	4	1	1	0	9	4	21	730	

Table 13.

Occupied Housing Units (Households) by Race and Hispanic or Latino Origin of Householder: 2010—Con.

[For information on confidentiality protection, nonsampling error, and definitions, see Selected Appendixes at <www.census.gov/prod/cen2010/cph-1-a.pdf>]

State County County Subdivision Place	Total occupied housing units	Race of householder						Two or More Races	House- holder Hispanic or Latino (of any race)	House- holder White alone, not Hispanic or Latino
		One race								
		White	Black or African American	American Indian and Alaska Native	Asian	Native Hawaiian and Other Pacific Islander	Some Other Race			
Walworth County—Con.										
Richmond town—Con.										
Lake Lorraine CDP.....	136	134	0	0	1	0	1	0	3	132
Turtle Lake CDP.....	144	137	1	0	0	0	5	1	12	131
Sharon village.....	594	540	1	4	2	0	40	7	62	523
Sharon town.....	346	335	1	0	1	0	3	6	7	332
Spring Prairie town.....	802	792	2	2	0	0	4	2	15	780
Sugar Creek town.....	1,460	1,425	0	2	5	0	16	12	38	1,407
Lauderdale Lakes CDP (part).....	30	29	0	0	0	0	0	1	0	29
Troy town.....	914	903	0	2	2	0	3	4	5	900
Walworth village.....	1,068	987	5	1	4	2	63	6	114	942
Walworth town.....	644	635	2	1	0	0	5	1	19	621
Delavan Lake CDP (part).....	66	63	0	1	0	0	2	0	3	62
Whitewater city (part).....	4,214	3,831	136	10	72	1	116	48	257	3,706
Whitewater town.....	578	567	2	0	3	0	3	3	13	558
Williams Bay village.....	1,061	1,022	5	3	6	0	19	6	38	1,004
Washburn County.....	6,916	6,744	9	66	13	1	11	72	43	6,718
Barronett town.....	173	171	0	1	0	0	0	1	2	169
Bashaw town.....	377	372	1	3	1	0	0	0	3	370
Bass Lake town.....	216	204	0	8	0	0	0	4	0	204
Beaver Brook town.....	300	292	1	5	1	0	0	1	2	292
Birchwood village.....	200	196	0	2	0	0	0	2	0	196
Birchwood town.....	216	212	0	1	0	0	0	3	2	210
Brooklyn town.....	116	114	0	0	1	0	0	1	0	114
Casey town.....	168	159	0	0	0	0	0	9	0	159
Chicog town.....	124	123	0	1	0	0	0	0	0	123
Crystal town.....	111	108	0	1	0	0	1	1	1	108
Evergreen town.....	463	456	0	2	0	1	0	4	3	453
Frog Creek town.....	59	59	0	0	0	0	0	0	0	59
Gull Lake town.....	85	84	0	1	0	0	0	0	0	84
Long Lake town.....	278	273	1	1	1	0	0	2	1	272
Madge town.....	226	222	0	2	0	0	1	1	0	222
Minong village.....	238	228	0	1	0	0	7	2	8	227
Minong town.....	409	406	0	2	0	0	0	1	3	404
Sarona town.....	162	161	0	1	0	0	0	0	0	161
Shell Lake city.....	594	585	1	4	1	0	0	3	1	584
Spooner city.....	1,180	1,132	3	20	6	0	1	18	11	1,124
Spooner town.....	296	290	0	3	0	0	0	3	2	288
Springbrook town.....	214	206	0	1	0	0	0	7	0	206
Stinnett town.....	103	100	0	1	1	0	0	1	3	98
Stone Lake town.....	218	213	0	1	1	0	0	3	0	213
Stone Lake CDP (part).....	37	36	0	1	0	0	0	0	0	36
Trego town.....	390	378	2	4	0	0	1	5	1	378
Trego CDP.....	97	93	1	2	0	0	0	1	0	93
Washington County.....	51,605	50,244	344	127	361	12	251	266	792	49,764
Addison town.....	1,311	1,289	4	3	5	0	4	6	17	1,277
Allenton CDP.....	374	367	1	2	3	0	1	0	6	363
Barton town.....	1,033	1,023	0	3	4	0	0	3	6	1,017
Erin town.....	1,405	1,387	1	4	5	1	2	5	12	1,379
Farmington town.....	1,462	1,439	8	3	7	0	1	4	12	1,430
Germantown village.....	7,766	7,369	150	17	160	0	23	47	89	7,306
Germantown town.....	91	90	0	0	0	0	0	1	0	90
Hartford city (part).....	5,685	5,491	35	15	36	3	73	32	171	5,403
Hartford town.....	1,383	1,372	1	1	4	0	1	4	9	1,365
Jackson village.....	2,870	2,819	13	5	8	0	8	17	39	2,790
Jackson town.....	1,478	1,454	4	3	5	0	4	8	17	1,441
Kewaskum village (part).....	1,581	1,542	6	6	5	1	9	12	22	1,535
Kewaskum town.....	401	396	0	1	3	0	0	1	0	396
Milwaukee city (part).....	0	0	0	0	0	0	0	0	0	0
Newburg village (part).....	435	432	0	0	1	0	1	1	3	430
Polk town.....	1,457	1,437	2	4	3	1	1	9	8	1,432
Richfield village.....	4,170	4,095	22	11	24	2	7	9	33	4,070
Slinger village.....	2,029	2,004	6	5	5	1	3	5	28	1,978
Trenton town.....	1,721	1,690	6	5	5	0	5	10	18	1,679
Wayne town.....	768	764	1	1	1	0	1	0	5	760
West Bend city.....	12,769	12,381	84	40	70	2	105	87	294	12,223
West Bend town.....	1,790	1,770	1	0	10	1	3	5	9	1,763
Waukesha County.....	152,663	145,778	1,477	322	3,137	38	1,018	893	4,011	142,992
Big Bend village.....	486	481	0	2	0	0	0	3	7	474
Brookfield city.....	14,576	13,531	141	18	749	6	41	90	197	13,383
Brookfield town.....	2,834	2,665	37	1	107	1	5	18	31	2,639
Butler village.....	895	843	30	5	6	0	5	6	22	830
Chenequa village.....	232	230	0	1	0	0	0	1	1	229
Delafield city.....	2,776	2,733	4	5	15	1	4	14	39	2,698
Delafield town.....	2,822	2,759	13	5	29	0	2	14	23	2,739
Dousman village.....	905	890	2	4	5	0	0	4	15	876

Table 13.

Occupied Housing Units (Households) by Race and Hispanic or Latino Origin of Householder: 2010—Con.

[For information on confidentiality protection, nonsampling error, and definitions, see Selected Appendixes at <www.census.gov/prod/cen2010/cph-1-a.pdf>]

State County County Subdivision Place	Total occupied housing units	Race of householder							Two or More Races	House- holder Hispanic or Latino (of any race)	House- holder White alone, not Hispanic or Latino
		One race									
		White	Black or African American	American Indian and Alaska Native	Asian	Native Hawaiian and Other Pacific Islander	Some Other Race				
Waukesha County—Con.											
Eagle village.....	684	676	0	1	3	0	4	0	12	667	
Eagle town.....	1,237	1,216	3	5	4	1	3	5	17	1,203	
Elm Grove village.....	2,326	2,258	11	1	44	0	3	9	32	2,229	
Genesee town.....	2,659	2,626	2	6	4	0	7	14	39	2,598	
Hartland village.....	3,566	3,467	20	10	40	2	8	19	51	3,426	
Lac La Belle village (part).....	114	114	0	0	0	0	0	0	1	113	
Lannon village.....	479	464	2	1	2	0	7	3	12	461	
Lisbon town.....	3,714	3,659	13	13	14	3	3	9	30	3,634	
Menomonee Falls village.....	14,567	13,734	355	26	337	2	30	83	167	13,605	
Merton village.....	1,020	994	6	0	9	1	4	6	11	988	
Merton town.....	3,004	2,964	4	3	19	0	4	10	27	2,945	
Milwaukee city (part).....	0	0	0	0	0	0	0	0	0	0	
Mukwonago village (part).....	2,890	2,844	6	7	18	1	4	10	54	2,794	
Mukwonago town.....	2,689	2,642	8	7	14	0	4	14	35	2,613	
Muskego city.....	9,068	8,908	23	15	54	3	24	41	126	8,811	
Nashotah village.....	517	511	1	1	2	0	0	2	2	509	
New Berlin city.....	16,292	15,595	84	30	440	4	61	78	269	15,403	
North Prairie village.....	773	767	1	1	1	0	3	0	10	760	
Oconomowoc city.....	6,256	6,094	18	15	44	0	41	44	128	6,012	
Oconomowoc town.....	3,244	3,201	12	1	13	0	5	12	33	3,173	
Okauchee Lake CDP.....	1,747	1,726	5	1	7	0	1	7	15	1,714	
Oconomowoc Lake village.....	232	230	0	1	1	0	0	0	3	227	
Ottawa town.....	1,380	1,363	3	7	5	0	1	1	19	1,345	
Pewaukee city.....	5,410	5,201	53	12	103	1	14	26	83	5,142	
Pewaukee village.....	3,903	3,703	37	7	106	1	25	24	71	3,662	
Summit town.....	1,727	1,700	4	2	7	0	6	8	18	1,687	
Sussex village.....	4,039	3,911	30	10	59	0	13	16	48	3,877	
Vernon town.....	2,790	2,748	4	6	13	0	3	16	27	2,726	
Wales village.....	949	937	2	2	3	1	1	3	12	928	
Waukesha city.....	28,295	25,893	534	87	831	9	667	274	2,264	24,417	
Waukesha town.....	3,313	3,226	14	4	36	1	16	16	75	3,169	
Waupaca County.....	21,387	21,017	34	87	38	2	103	106	290	20,856	
Bear Creek town.....	302	300	0	0	0	0	0	2	3	297	
Big Falls village.....	35	35	0	0	0	0	0	0	1	34	
Caledonia town.....	614	609	1	1	0	0	1	2	3	607	
Clintonville city.....	2,002	1,944	3	18	4	0	12	21	35	1,928	
Dayton town.....	1,137	1,121	0	6	3	0	1	6	11	1,111	
Chain O' Lakes CDP (part).....	224	223	0	0	0	0	0	1	0	223	
Dupont town.....	262	258	0	0	1	0	0	3	0	258	
Embarrass village.....	144	143	0	0	0	0	0	1	1	142	
Farmington town.....	1,368	1,351	3	5	3	0	3	3	11	1,343	
Chain O' Lakes CDP (part).....	246	244	0	2	0	0	0	0	0	244	
King CDP.....	452	444	3	1	2	0	1	1	6	439	
Fremont village.....	305	305	0	0	0	0	0	0	1	304	
Fremont town.....	259	257	0	0	1	0	0	1	0	257	
Harrison town.....	204	202	1	0	0	0	0	1	2	200	
Helvetia town.....	285	283	0	0	1	0	0	1	1	282	
Iola village.....	590	584	0	1	1	0	2	2	5	582	
Iola town.....	399	398	0	0	0	1	0	0	4	394	
Larrabee town.....	526	518	0	1	1	0	4	2	11	511	
Lebanon town.....	622	618	1	0	0	0	1	2	5	614	
Lind town.....	619	610	0	5	0	0	3	1	8	606	
Little Wolf town.....	557	553	1	0	1	0	2	0	6	549	
Manawa city.....	584	575	1	2	1	0	3	2	7	571	
Marion city (part).....	527	517	0	7	0	0	1	2	4	515	
Matteson town.....	370	364	0	3	1	0	0	2	4	361	
Mukwa town.....	1,147	1,136	1	2	1	0	2	5	7	1,132	
Northport CDP.....	193	191	1	1	0	0	0	0	0	191	
New London city (part).....	2,390	2,304	5	14	12	0	43	12	86	2,269	
Ogdensburg village.....	82	82	0	0	0	0	0	0	0	82	
Royalton town.....	588	582	0	2	2	0	0	2	1	581	
St. Lawrence town.....	298	296	0	1	1	0	0	0	1	295	
Scandinavia village.....	147	146	0	0	0	0	1	0	2	145	
Scandinavia town.....	426	423	0	2	0	0	0	1	1	423	
Union town.....	320	315	0	1	0	0	1	3	1	315	
Waupaca city.....	2,702	2,635	15	12	3	0	13	24	36	2,613	
Waupaca town.....	462	459	0	2	0	0	0	1	2	457	
Weyauwega city.....	746	728	2	2	1	1	9	3	26	714	
Weyauwega town.....	237	235	0	0	0	0	1	1	4	233	
Wyoming town.....	131	131	0	0	0	0	0	0	0	131	
Waushara County.....	9,949	9,699	19	30	24	3	113	61	309	9,524	
Aurora town.....	394	382	0	1	4	0	4	3	6	380	
Berlin city (part).....	43	41	0	0	0	0	2	0	3	40	
Bloomfield town.....	415	414	0	0	0	0	0	1	2	412	
Tustin CDP.....	57	57	0	0	0	0	0	0	0	57	
Coloma village.....	184	184	0	0	0	0	0	0	2	182	

Table 13.

Occupied Housing Units (Households) by Race and Hispanic or Latino Origin of Householder: 2010—Con.

[For information on confidentiality protection, nonsampling error, and definitions, see Selected Appendixes at <www.census.gov/prod/cen2010/cph-1-a.pdf>]

State County County Subdivision Place	Total occupied housing units	Race of householder							Two or More Races	House- holder Hispanic or Latino (of any race)	House- holder White alone, not Hispanic or Latino
		One race									
		White	Black or African American	American Indian and Alaska Native	Asian	Native Hawaiian and Other Pacific Islander	Some Other Race				
Waushara County—Con.											
Coloma town.....	321	316	0	1	2	0	1	1	1	316	
Dakota town.....	496	469	0	2	2	2	13	8	50	436	
Deerfield town.....	307	301	1	1	0	0	2	2	7	296	
Hancock village.....	186	180	0	0	1	0	4	1	13	172	
Hancock town.....	231	224	1	1	0	0	3	2	11	219	
Leon town.....	623	618	1	2	1	0	1	0	2	617	
Pine River CDP.....	64	64	0	0	0	0	0	0	0	64	
Lohrville village.....	171	167	1	2	0	0	1	0	5	163	
Marion town.....	909	896	0	2	3	0	4	4	9	891	
Mount Morris town.....	508	505	0	1	0	0	1	1	4	502	
Oasis town.....	158	156	0	0	0	1	0	1	1	155	
Plainfield village.....	315	293	1	0	2	0	14	5	36	272	
Plainfield town.....	207	195	1	0	0	0	8	3	11	193	
Poysippi town.....	394	391	0	2	0	0	1	0	7	386	
Poy Sippi CDP.....	164	164	0	0	0	0	0	0	3	161	
Redgranite village.....	509	493	1	4	0	0	6	5	16	484	
Richford town.....	203	202	0	0	0	0	1	0	4	199	
Rose town.....	272	265	1	1	0	0	3	2	6	262	
Saxeville town.....	421	419	0	0	0	0	0	2	1	418	
Springwater town.....	607	598	4	1	1	0	1	2	5	595	
Warren town.....	268	263	2	0	0	0	2	1	2	263	
Wautoma city.....	945	882	5	6	3	0	35	14	90	834	
Wautoma town.....	546	539	0	1	3	0	2	1	8	534	
Wild Rose village.....	316	306	0	2	2	0	4	2	7	303	
Winnebago County.....	67,875	64,850	605	333	992	16	590	489	1,435	64,133	
Algoma town.....	2,453	2,387	5	2	44	0	4	11	16	2,373	
Appleton city (part).....	686	564	30	7	30	0	41	14	70	544	
Black Wolf town.....	979	966	1	1	4	0	1	6	4	963	
Clayton town.....	1,438	1,420	2	2	9	0	2	3	10	1,412	
Menasha city (part).....	6,612	6,214	70	51	80	2	136	59	285	6,089	
Menasha town.....	7,948	7,469	73	40	155	0	154	57	268	7,384	
Neenah city.....	10,694	10,245	107	61	116	4	85	76	236	10,116	
Neenah town.....	1,228	1,207	3	6	8	1	1	2	7	1,201	
Nekimi town.....	564	559	0	1	2	0	1	1	3	557	
Nepeuskun town.....	277	273	0	1	0	0	0	3	1	272	
Omro city.....	1,419	1,390	4	7	1	0	13	4	33	1,369	
Omro town.....	825	816	0	2	1	0	3	3	11	810	
Oshkosh city.....	26,138	24,806	303	131	527	8	140	223	452	24,537	
Oshkosh town.....	1,041	1,017	4	4	10	0	0	6	6	1,011	
Butte des Morts CDP (part).....	17	17	0	0	0	0	0	0	0	17	
Poygan town.....	520	514	0	1	1	0	0	4	2	513	
Rushford town.....	613	610	1	0	0	0	1	1	5	606	
Eureka CDP.....	94	94	0	0	0	0	0	0	0	94	
Waukau CDP.....	116	115	1	0	0	0	0	0	1	114	
Utica town.....	514	508	0	3	1	0	1	1	2	507	
Vinland town.....	721	713	0	4	1	0	0	3	3	711	
Butte des Morts CDP (part).....	9	9	0	0	0	0	0	0	0	9	
Winchester town.....	692	686	0	2	1	1	0	2	4	682	
Winchester CDP.....	267	266	0	0	0	1	0	0	1	265	
Winneconne village.....	1,027	1,011	1	4	1	0	5	5	12	1,004	
Winneconne town.....	948	942	1	1	0	0	1	3	3	940	
Butte des Morts CDP (part).....	341	338	1	1	0	0	0	1	2	336	
Wolf River town.....	538	533	0	2	0	0	1	2	2	532	
Wood County.....	31,598	30,673	93	205	319	4	144	160	410	30,441	
Arpin village.....	143	141	0	1	0	0	0	1	0	141	
Arpin town.....	320	319	0	0	0	0	0	1	1	318	
Auburndale village.....	291	288	1	0	0	0	2	0	12	279	
Auburndale town.....	313	310	1	1	0	0	0	1	2	309	
Biron village.....	366	364	1	0	0	0	0	1	2	362	
Cameron town.....	207	203	1	1	0	0	2	0	3	202	
Cary town.....	177	177	0	0	0	0	0	0	2	175	
Cranmoor town.....	69	61	0	6	0	0	0	2	0	61	
Dexter town.....	152	151	0	1	0	0	0	0	2	149	
Grand Rapids town.....	2,978	2,920	5	16	16	1	8	12	18	2,911	
Lake Wazeecha CDP.....	1,036	1,022	1	8	4	0	0	1	1	1,021	
Hansen town.....	262	261	0	0	0	0	0	1	0	261	
Hewitt village.....	308	306	0	0	1	0	0	1	0	306	
Hiles town.....	62	62	0	0	0	0	0	0	0	62	
Lincoln town.....	588	583	2	0	1	0	1	1	3	581	
Marshfield city (part).....	8,383	8,110	43	12	132	1	40	45	131	8,028	
Marshfield town.....	285	281	1	2	0	0	0	1	2	279	
Milladore village (part).....	106	104	0	0	0	0	1	1	3	103	
Milladore town.....	260	258	0	0	0	0	1	1	2	257	
Nekoosa city.....	1,065	1,020	5	13	4	0	13	10	20	1,015	
Pittsville city.....	338	335	0	1	1	0	0	1	4	332	
Port Edwards village.....	711	694	1	4	4	1	3	4	9	690	

Table 13.

Occupied Housing Units (Households) by Race and Hispanic or Latino Origin of Householder: 2010—Con.

[For information on confidentiality protection, nonsampling error, and definitions, see Selected Appendixes at <www.census.gov/prod/cen2010/cph-1-a.pdf>]

State County County Subdivision Place	Total occupied housing units	Race of householder						Two or More Races	House- holder Hispanic or Latino (of any race)	House- holder White alone, not Hispanic or Latino
		One race								
		White	Black or African American	American Indian and Alaska Native	Asian	Native Hawaiian and Other Pacific Islander	Some Other Race			
Wood County—Con.										
Port Edwards town.....	564	517	0	34	3	0	9	1	22	505
Remington town.....	118	113	0	0	2	0	0	3	0	113
Babcock CDP.....	59	58	0	0	0	0	0	1	0	58
Richfield town.....	557	550	0	2	1	0	2	2	3	549
Rock town.....	318	313	1	0	0	0	4	0	5	312
Rudolph village.....	179	176	0	0	0	0	1	2	2	175
Rudolph town.....	418	409	1	2	5	0	0	1	2	408
Saratoga town.....	2,085	2,052	0	13	6	0	8	6	21	2,041
Seneca town.....	411	386	1	20	1	0	2	1	3	386
Sherry town.....	296	293	0	1	0	0	1	1	1	293
Sigel town.....	423	420	0	0	0	0	2	1	2	419
Vesper village.....	246	241	0	2	0	0	0	3	2	239
Wisconsin Rapids city.....	8,296	7,956	29	72	142	1	43	53	129	7,882
Wood town.....	303	299	0	1	0	0	1	2	2	298

Table 14.

Occupied Housing Units (Households) by Race and Hispanic or Latino Origin of Householder: 2010

[For information on confidentiality protection, nonsampling error, and definitions, see Selected Appendixes at <www.census.gov/prod/cen2010/cph-1-a.pdf>]

State County Place and County Subdivision	Total occupied housing units	Race of householder							Two or More Races	House- holder Hispanic or Latino (of any race)	House- holder White alone, not Hispanic or Latino
		One race									
		White	Black or African American	American Indian and Alaska Native	Asian	Native Hawaiian and Other Pacific Islander	Some Other Race				
Wisconsin.....	2,279,768	2,045,544	122,878	18,213	35,407	548	35,432	21,746	85,336	2,003,126	
COUNTY											
Adams County.....	8,666	8,478	42	46	11	2	29	58	110	8,409	
Ashland County.....	6,736	5,927	10	608	17	2	17	155	73	5,889	
Barron County.....	19,173	18,683	114	150	49	3	61	113	223	18,550	
Bayfield County.....	6,686	6,059	7	474	7	0	9	130	31	6,045	
Brown County.....	98,383	89,566	1,552	2,256	1,627	29	2,290	1,063	4,331	87,923	
Buffalo County.....	5,708	5,622	12	10	10	0	27	27	55	5,597	
Burnett County.....	6,807	6,415	12	271	9	1	11	88	41	6,390	
Calumet County.....	18,575	17,927	69	71	216	4	171	117	388	17,729	
Chippewa County.....	24,410	23,975	63	74	152	2	38	106	143	23,895	
Clark County.....	12,679	12,368	18	46	23	2	189	33	311	12,253	
Columbia County.....	22,735	22,251	90	86	69	6	108	125	351	22,040	
Crawford County.....	6,812	6,732	15	14	10	0	8	33	35	6,708	
Dane County.....	203,750	180,372	8,676	644	8,041	54	3,280	2,683	7,821	176,474	
Dodge County.....	33,840	33,043	79	87	97	3	350	181	823	32,617	
Door County.....	12,548	12,276	38	72	29	2	62	69	162	12,191	
Douglas County.....	18,555	17,703	126	320	78	5	24	299	109	17,635	
Dunn County.....	16,373	15,824	55	57	242	4	55	136	153	15,742	
Eau Claire County.....	39,493	37,916	229	160	735	7	143	303	466	37,640	
Florence County.....	1,987	1,953	2	13	3	0	2	14	11	1,946	
Fond du Lac County.....	40,697	39,287	276	162	243	6	455	268	1,108	38,717	
Forest County.....	3,836	3,320	3	450	3	5	4	51	23	3,308	
Grant County.....	19,396	19,067	80	32	84	2	63	68	146	18,993	
Green County.....	14,866	14,573	43	21	40	5	131	53	258	14,456	
Green Lake County.....	7,919	7,752	29	24	24	1	59	30	169	7,647	
Iowa County.....	9,547	9,401	23	15	32	2	26	48	77	9,353	
Iron County.....	2,822	2,789	1	11	3	0	3	15	7	2,785	
Jackson County.....	7,843	7,339	11	386	5	4	36	62	91	7,298	
Jefferson County.....	32,117	30,895	167	93	129	6	626	201	1,347	30,242	
Juneau County.....	10,527	10,225	31	120	29	3	46	73	142	10,154	
Kenosha County.....	62,650	55,107	3,535	280	734	34	2,078	882	4,786	52,769	
Kewaunee County.....	8,239	8,110	15	18	8	0	53	35	91	8,067	
La Crosse County.....	46,137	43,986	478	188	1,055	12	99	319	454	43,687	
Lafayette County.....	6,609	6,484	7	12	10	0	76	20	131	6,433	
Langlade County.....	8,587	8,413	8	68	16	0	22	60	68	8,380	
Lincoln County.....	12,094	11,915	20	32	34	3	25	65	69	11,874	
Manitowoc County.....	34,013	32,819	117	163	447	3	268	196	615	32,527	
Marathon County.....	53,176	50,700	197	217	1,464	10	300	288	694	50,360	
Marinette County.....	17,974	17,636	22	94	57	3	45	117	139	17,555	
Marquette County.....	6,571	6,441	13	34	12	0	37	34	83	6,399	
Menominee County.....	1,318	210	3	1,085	0	0	3	17	28	209	
Milwaukee County.....	383,591	259,639	91,574	2,412	9,393	123	13,928	6,522	33,859	243,136	
Monroe County.....	17,376	16,681	180	160	58	10	183	104	366	16,529	
Oconto County.....	15,415	15,077	12	156	24	2	43	101	109	15,021	
Oneida County.....	16,003	15,697	22	109	47	1	14	113	97	15,628	
Outagamie County.....	69,648	65,701	461	1,027	1,227	17	686	529	1,534	64,998	
Ozaukee County.....	34,228	33,027	362	77	446	8	117	191	504	32,671	
Pepin County.....	3,051	3,016	7	10	2	0	7	9	14	3,010	
Pierce County.....	15,002	14,710	50	40	59	1	47	95	146	14,624	
Polk County.....	18,004	17,655	25	135	35	1	49	104	152	17,571	
Portage County.....	27,814	26,802	118	96	479	2	141	176	441	26,542	
Price County.....	6,329	6,222	5	21	16	13	11	41	38	6,200	
Racine County.....	75,651	63,769	7,431	278	625	16	2,642	890	5,827	61,014	
Richland County.....	7,349	7,235	13	14	24	0	31	32	90	7,180	
Rock County.....	62,905	57,451	2,782	203	444	6	1,430	589	2,785	56,310	
Rusk County.....	6,232	6,127	14	27	14	1	10	39	42	6,098	
St. Croix County.....	31,799	31,046	141	100	199	9	102	202	375	30,809	
Sauk County.....	25,192	24,339	92	240	72	4	296	149	634	24,044	
Sawyer County.....	7,038	5,991	5	867	12	0	18	145	67	5,960	
Shawano County.....	17,019	15,562	15	1,096	38	4	82	222	186	15,500	
Sheboygan County.....	46,390	43,857	306	147	1,126	8	619	327	1,628	42,980	
Taylor County.....	8,388	8,275	13	23	13	5	29	30	75	8,237	
Trempealeau County.....	11,524	11,145	20	20	28	1	264	46	394	11,035	
Vernon County.....	11,616	11,465	21	16	28	3	33	50	84	11,416	
Vilas County.....	9,658	8,849	5	705	15	1	10	73	57	8,818	
Walworth County.....	39,699	37,642	335	100	245	11	1,081	285	2,379	36,481	
Washburn County.....	6,916	6,744	9	66	13	1	11	72	43	6,718	
Washington County.....	51,605	50,244	344	127	361	12	251	266	792	49,764	
Waukesha County.....	152,663	145,778	1,477	322	3,137	38	1,018	893	4,011	142,992	
Waupaca County.....	21,387	21,017	34	87	38	2	103	106	290	20,856	

Table 14.

Occupied Housing Units (Households) by Race and Hispanic or Latino Origin of Householder: 2010—Con.

[For information on confidentiality protection, nonsampling error, and definitions, see Selected Appendixes at <www.census.gov/prod/cen2010/cph-1-a.pdf>]

State County Place and County Subdivision	Total occupied housing units	Race of householder							Two or More Races	House- holder Hispanic or Latino (of any race)	House- holder White alone, not Hispanic or Latino
		One race									
		White	Black or African American	American Indian and Alaska Native	Asian	Native Hawaiian and Other Pacific Islander	Some Other Race				
COUNTY—Con.											
Waushara County.....	9,949	9,699	19	30	24	3	113	61	309	9,524	
Winnebago County.....	67,875	64,850	605	333	992	16	590	489	1,435	64,133	
Wood County.....	31,598	30,673	93	205	319	4	144	160	410	30,441	
PLACE AND COUNTY SUBDIVISION											
Abbotsford city.....	864	765	1	1	2	0	91	4	140	719	
Clark County (part).....	638	584	1	0	2	0	49	2	70	563	
Marathon County (part).....	226	181	0	1	0	0	42	2	70	156	
Abrams CDP, Oconto County.....	141	140	0	0	0	0	0	1	0	140	
Abrams town, Oconto County.....	724	714	0	2	2	1	2	3	4	713	
Ackley town, Langlade County.....	211	209	0	0	0	0	1	1	1	209	
Adams city, Adams County.....	886	854	10	7	3	0	4	8	7	852	
Adams town, Adams County.....	580	567	4	4	0	0	2	3	16	554	
Adams town, Green County.....	208	206	0	0	0	0	1	1	1	205	
Adams town, Jackson County.....	578	556	1	16	0	0	1	4	2	556	
Addison town, Washington County.....	1,311	1,289	4	3	5	0	4	6	17	1,277	
Adell village, Sheboygan County.....	210	206	0	1	3	0	0	0	4	202	
Adrian town, Monroe County.....	286	284	1	0	0	0	0	1	4	280	
Agenda town, Ashland County.....	186	183	0	0	0	1	1	1	1	183	
Ahnapee town, Kewaunee County.....	384	380	0	0	0	0	2	2	1	380	
Ainsworth town, Langlade County.....	222	221	0	1	0	0	0	0	0	221	
Akan town, Richland County.....	168	167	0	1	0	0	0	0	0	167	
Alban town, Portage County.....	358	354	0	0	0	0	4	0	5	352	
Albany village, Green County.....	434	423	2	0	1	0	6	2	8	421	
Albany town, Green County.....	424	416	1	0	1	0	4	2	7	414	
Albany town, Pepin County.....	237	235	1	0	0	0	1	0	2	235	
Albion town, Dane County.....	747	735	0	1	0	1	2	8	8	730	
Albion town, Jackson County.....	466	456	0	9	0	0	0	1	2	454	
Albion town, Trempealeau County.....	240	237	1	0	0	0	2	0	4	235	
Alden town, Polk County.....	1,059	1,051	0	1	0	0	0	7	2	1,049	
Algoma city, Kewaunee County.....	1,406	1,372	6	5	1	0	16	6	20	1,367	
Algoma town, Winnebago County.....	2,453	2,387	5	2	44	0	4	11	16	2,373	
Allenton CDP, Washington County.....	374	367	1	2	3	0	1	0	6	363	
Allouez village, Brown County.....	5,432	5,254	30	32	53	2	33	28	84	5,213	
Alma city, Buffalo County.....	386	383	0	1	1	0	0	1	2	382	
Alma town, Buffalo County.....	126	124	0	0	0	0	1	1	3	122	
Alma town, Jackson County.....	384	360	1	8	0	0	10	5	14	355	
Alma Center village, Jackson County.....	205	193	0	1	0	1	8	2	11	191	
Almena village, Barron County.....	297	290	0	3	0	0	1	3	3	289	
Almena town, Barron County.....	358	354	0	1	0	0	1	2	1	354	
Almon town, Shawano County.....	238	223	1	3	0	1	4	6	5	223	
Almond village, Portage County.....	174	165	1	1	0	0	7	0	16	156	
Almond town, Portage County.....	264	262	0	0	0	0	1	1	7	257	
Alto town, Fond du Lac County.....	365	363	0	0	0	0	1	1	7	357	
Altoona city, Eau Claire County.....	2,883	2,790	15	14	30	0	14	20	45	2,761	
Alvin town, Forest County.....	84	83	0	0	0	0	0	1	0	83	
Amberg CDP, Marinette County.....	91	90	0	0	0	0	1	0	1	90	
Amberg town, Marinette County.....	362	357	0	4	0	0	1	0	1	357	
Amery city, Polk County.....	1,286	1,267	0	6	3	0	4	6	8	1,264	
Amherst village, Portage County.....	434	431	0	0	0	0	1	2	5	428	
Amherst town, Portage County.....	524	517	1	2	0	0	1	3	3	515	
Amherst Junction village, Portage County....	137	137	0	0	0	0	0	0	0	137	
Amnicon town, Douglas County.....	433	419	0	5	2	0	1	6	2	418	
Anderson town, Burnett County.....	165	165	0	0	0	0	0	0	0	165	
Anderson town, Iron County.....	28	26	0	0	0	0	0	2	0	26	
Angelica CDP, Shawano County.....	39	39	0	0	0	0	0	0	0	39	
Angelica town, Shawano County.....	666	655	1	3	2	0	0	5	0	655	
Angelo town, Monroe County.....	497	490	3	0	0	0	1	3	5	487	
Aniwa village, Shawano County.....	111	110	0	0	0	0	0	1	0	110	
Aniwa town, Shawano County.....	210	207	0	2	0	0	0	1	0	207	
Anson town, Chippewa County.....	841	831	2	1	3	0	0	4	0	831	
Antigo city, Langlade County.....	3,613	3,516	5	40	9	0	15	28	48	3,493	
Antigo town, Langlade County.....	580	573	2	0	4	0	0	1	2	571	
Apple River town, Polk County.....	459	454	0	1	0	0	1	3	2	453	
Appleton city.....	28,874	26,777	330	185	922	6	402	252	882	26,363	
Calumet County (part).....	4,225	3,896	44	18	147	0	85	35	180	3,810	
Outagamie County (part).....	23,963	22,317	256	160	745	6	276	203	632	22,009	
Winnebago County (part).....	686	564	30	7	30	0	41	14	70	544	

Table 14.

Occupied Housing Units (Households) by Race and Hispanic or Latino Origin of Householder: 2010—Con.

[For information on confidentiality protection, nonsampling error, and definitions, see Selected Appendixes at <www.census.gov/prod/cen2010/cph-1-a.pdf>]

State County Place and County Subdivision	Total occupied housing units	Race of householder						Two or More Races	House- holder Hispanic or Latino (of any race)	House- holder White alone, not Hispanic or Latino
		One race								
		White	Black or African American	American Indian and Alaska Native	Asian	Native Hawaiian and Other Pacific Islander	Some Other Race			
PLACE AND COUNTY SUBDIVISION—Con.										
Arbor Vitae town, Vilas County.....	1,501	1,467	0	13	4	0	1	16	8	1,463
Arcadia city, Trempealeau County.....	1,114	917	8	1	6	0	169	13	215	882
Arcadia town, Trempealeau County.....	665	643	0	0	1	0	17	4	24	637
Arena village, Iowa County.....	323	319	1	0	0	0	1	2	4	316
Arena town, Iowa County.....	595	587	1	0	1	0	1	5	2	586
Argonne CDP, Forest County.....	66	66	0	0	0	0	0	0	0	66
Argonne town, Forest County.....	202	190	0	4	0	0	0	8	1	189
Argyle village, Lafayette County.....	366	364	0	1	0	0	1	0	6	359
Argyle town, Lafayette County.....	180	179	0	1	0	0	0	0	1	178
Arkansas CDP, Pepin County.....	80	80	0	0	0	0	0	0	0	80
Arkdale CDP, Adams County.....	83	83	0	0	0	0	0	0	1	82
Arland town, Barron County.....	271	268	0	1	0	0	2	0	2	267
Arlington village, Columbia County.....	317	311	3	0	0	0	1	2	3	309
Arlington town, Columbia County.....	309	307	0	0	0	1	0	1	1	306
Armenia town, Juneau County.....	302	285	0	2	1	0	11	3	21	277
Armstrong Creek town, Forest County.....	176	173	0	0	0	2	0	1	0	173
Arpin village, Wood County.....	143	141	0	1	0	0	0	1	0	141
Arpin town, Wood County.....	320	319	0	0	0	0	0	1	1	318
Arthur town, Chippewa County.....	278	276	1	0	0	0	1	0	1	276
Ashford town, Fond du Lac County.....	700	694	1	1	0	0	3	1	7	690
Ashippun CDP, Dodge County.....	126	125	0	0	0	0	0	1	1	124
Ashippun town, Dodge County.....	988	978	0	1	1	1	1	6	12	967
Ashland city.....	3,516	3,175	9	206	15	1	14	96	49	3,144
Ashland County (part).....	3,516	3,175	9	206	15	1	14	96	49	3,144
Bayfield County (part).....	0	0	0	0	0	0	0	0	0	0
Ashland town, Ashland County.....	242	234	0	5	0	0	0	3	0	234
Ashwaubenon village, Brown County.....	7,421	6,894	78	149	173	2	55	70	132	6,834
Athelstane town, Marinette County.....	233	231	0	1	0	0	0	1	0	231
Athens village, Marathon County.....	471	459	0	2	1	0	8	1	17	451
Atlanta town, Rusk County.....	244	237	1	0	1	0	2	3	4	235
Auburn town, Chippewa County.....	254	251	0	0	0	0	2	1	2	251
Auburn town, Fond du Lac County.....	885	875	0	3	0	2	2	3	3	875
Auburndale village, Wood County.....	291	288	1	0	0	0	2	0	12	279
Auburndale town, Wood County.....	313	310	1	1	0	0	0	1	2	309
Augusta city, Eau Claire County.....	614	605	0	3	0	0	1	5	13	595
Aurora town, Florence County.....	455	450	0	1	1	0	0	3	3	447
Aurora town, Taylor County.....	150	146	0	0	1	0	1	2	2	146
Aurora town, Waushara County.....	394	382	0	1	4	0	4	3	6	380
Avoca village, Iowa County.....	261	258	0	0	2	0	1	0	2	257
Avon town, Rock County.....	230	223	1	2	1	0	2	1	4	221
Aztalan town, Jefferson County.....	546	536	1	3	0	0	3	3	8	531
Babcock CDP, Wood County.....	59	58	0	0	0	0	0	1	0	58
Bagley village, Grant County.....	185	182	0	2	0	0	0	1	1	181
Bagley town, Oconto County.....	126	125	0	1	0	0	0	0	0	125
Baileys Harbor CDP, Door County.....	132	129	1	0	1	0	0	1	0	129
Baileys Harbor town, Door County.....	507	496	1	1	1	0	2	6	6	493
Baldwin village, St. Croix County.....	1,572	1,531	7	7	4	0	7	16	19	1,521
Baldwin town, St. Croix County.....	354	349	1	2	1	0	1	0	3	347
Balsam Lake village, Polk County.....	434	418	2	7	2	0	2	3	3	416
Balsam Lake town, Polk County.....	568	555	2	7	0	0	1	3	2	554
Bancroft CDP, Portage County.....	197	183	0	1	0	0	8	5	34	161
Bangor village, La Crosse County.....	571	562	3	4	0	0	0	2	7	557
Bangor town, La Crosse County.....	220	217	0	0	0	0	1	2	5	214
Baraboo city, Sauk County.....	5,161	4,981	43	30	18	2	49	38	111	4,927
Baraboo town, Sauk County.....	666	649	5	3	1	0	4	4	9	644
Barksdale town, Bayfield County.....	306	298	0	3	0	0	0	5	1	297
Barnes town, Bayfield County.....	397	388	4	3	0	0	0	2	0	388
Barneveld village, Iowa County.....	457	450	3	1	0	1	0	2	0	450
Barre town, La Crosse County.....	449	445	2	1	1	0	0	0	1	444
Barron city, Barron County.....	1,422	1,289	88	11	6	1	11	16	33	1,271
Barron town, Barron County.....	329	322	1	1	1	0	3	1	9	317
Barronett CDP, Barron County.....	42	42	0	0	0	0	0	0	0	42
Barronett town, Washburn County.....	173	171	0	1	0	0	0	1	2	169
Bartelme town, Shawano County.....	320	56	0	254	1	0	0	9	6	54
Barton town, Washington County.....	1,033	1,023	0	3	4	0	0	3	6	1,017
Bashaw town, Washburn County.....	377	372	1	3	1	0	0	0	3	370
Bass Lake town, Sawyer County.....	921	616	0	279	0	0	1	25	12	612
Bass Lake town, Washburn County.....	216	204	0	8	0	0	0	4	0	204
Bay City village, Pierce County.....	201	200	1	0	0	0	0	0	1	199
Bayfield city, Bayfield County.....	261	219	0	30	1	0	0	11	1	218
Bayfield town, Bayfield County.....	306	249	0	44	0	0	0	13	4	246

Table 14.

Occupied Housing Units (Households) by Race and Hispanic or Latino Origin of Householder: 2010—Con.

[For information on confidentiality protection, nonsampling error, and definitions, see Selected Appendixes at <www.census.gov/prod/cen2010/cph-1-a.pdf>]

State County Place and County Subdivision	Total occupied housing units	Race of householder							Two or More Races	House- holder Hispanic or Latino (of any race)	House- holder White alone, not Hispanic or Latino
		One race									
		White	Black or African American	American Indian and Alaska Native	Asian	Native Hawaiian and Other Pacific Islander	Some Other Race				
PLACE AND COUNTY SUBDIVISION—Con.											
Bayside village.....	1,831	1,681	65	5	56	1	9	14	40	1,652	
Milwaukee County (part).....	1,796	1,647	65	5	56	1	8	14	40	1,618	
Ozaukee County (part).....	35	34	0	0	0	0	1	0	0	34	
Bayview town, Bayfield County.....	204	188	0	7	0	0	1	8	1	188	
Bear Bluff town, Jackson County.....	55	55	0	0	0	0	0	0	0	55	
Bear Creek village, Outagamie County.....	155	129	0	1	0	0	25	0	35	119	
Bear Creek town, Sauk County.....	234	233	0	0	0	0	1	0	4	230	
Bear Creek town, Waupaca County.....	302	300	0	0	0	0	0	2	3	297	
Bear Lake town, Barron County.....	264	261	2	1	0	0	0	0	2	259	
Beaver town, Clark County.....	247	242	0	1	1	0	2	1	2	242	
Beaver town, Marinette County.....	490	479	0	3	1	1	5	1	13	473	
Beaver town, Polk County.....	341	334	0	4	0	0	0	3	2	332	
Beaver Brook town, Washburn County.....	300	292	1	5	1	0	0	1	2	292	
Beaver Dam city, Dodge County.....	6,819	6,538	26	20	34	0	150	51	311	6,397	
Beaver Dam town, Dodge County.....	1,551	1,489	4	4	13	0	35	6	49	1,476	
Beecher town, Marinette County.....	331	326	0	1	0	1	0	3	3	323	
Beetown town, Grant County.....	275	272	0	1	1	0	1	0	2	271	
Belgium village, Ozaukee County.....	817	788	2	0	5	0	18	4	32	775	
Belgium town, Ozaukee County.....	554	536	2	1	4	1	5	5	10	532	
Bell town, Bayfield County.....	139	134	0	1	0	0	1	3	0	134	
Bell Center village, Crawford County.....	45	45	0	0	0	0	0	0	0	45	
Belle Plaine town, Shawano County.....	757	740	1	9	5	0	1	1	3	739	
Belleville village.....	986	966	1	2	3	0	9	5	25	953	
Dane County (part).....	767	751	1	1	3	0	6	5	20	740	
Green County (part).....	219	215	0	1	0	0	3	0	5	213	
Bellevue village, Brown County.....	5,876	5,443	45	44	126	0	174	44	338	5,310	
Belmont village, Lafayette County.....	439	437	0	0	1	0	0	1	4	434	
Belmont town, Lafayette County.....	270	266	0	0	1	0	1	2	2	265	
Belmont town, Portage County.....	264	259	0	0	0	0	4	1	6	256	
Beloit city, Rock County.....	13,781	10,416	2,046	59	109	2	903	246	1,437	10,000	
Beloit town, Rock County.....	3,119	2,802	194	10	17	0	64	32	125	2,749	
Belvidere town, Buffalo County.....	175	173	0	0	0	0	2	0	4	171	
Bennett town, Douglas County.....	240	231	0	3	0	0	0	6	1	230	
Benton village, Lafayette County.....	398	394	1	1	0	0	0	2	0	394	
Benton town, Lafayette County.....	185	183	0	0	1	0	0	1	1	182	
Bergen town, Marathon County.....	250	250	0	0	0	0	0	0	1	249	
Bergen town, Vernon County.....	546	539	1	3	0	0	0	3	2	537	
Berlin city.....	2,296	2,201	9	11	14	0	47	14	104	2,147	
Green Lake County (part).....	2,253	2,160	9	11	14	0	45	14	101	2,107	
Wausara County (part).....	43	41	0	0	0	0	2	0	3	40	
Berlin town, Green Lake County.....	447	441	2	0	1	0	1	2	7	435	
Berlin town, Marathon County.....	364	361	0	0	0	0	3	0	3	361	
Bern town, Marathon County.....	189	188	0	0	0	0	1	0	1	188	
Berry town, Dane County.....	472	469	1	0	0	0	0	2	3	466	
Bevent town, Marathon County.....	454	451	1	1	0	0	0	1	3	448	
Big Bend town, Rusk County.....	182	178	1	0	0	0	1	2	1	178	
Big Bend village, Waukesha County.....	486	481	0	2	0	0	0	3	7	474	
Big Falls town, Rusk County.....	54	54	0	0	0	0	0	0	0	54	
Big Falls village, Waupaca County.....	35	35	0	0	0	0	0	0	1	34	
Big Flats town, Adams County.....	444	430	2	3	1	0	2	6	9	426	
Birch town, Lincoln County.....	189	184	1	0	1	0	0	3	1	183	
Birch Creek town, Chippewa County.....	227	227	0	0	0	0	0	0	0	227	
Birch Hill CDP, Ashland County.....	82	4	0	77	0	0	0	1	2	4	
Birchwood village, Washburn County.....	200	196	0	2	0	0	0	2	0	196	
Birchwood town, Washburn County.....	216	212	0	1	0	0	0	3	2	210	
Biramwood village.....	343	338	0	2	0	0	1	2	3	336	
Marathon County (part).....	6	6	0	0	0	0	0	0	0	6	
Shawano County (part).....	337	332	0	2	0	0	1	2	3	330	
Biramwood town, Shawano County.....	276	235	1	34	2	0	0	4	3	234	
Biron village, Wood County.....	366	364	1	0	0	0	0	1	2	362	
Black Brook town, Polk County.....	508	503	1	0	0	0	2	2	7	499	
Black Creek village, Outagamie County.....	513	499	0	4	1	0	4	5	6	498	
Black Creek town, Outagamie County.....	469	463	0	3	1	0	1	1	2	462	
Black Earth village, Dane County.....	559	553	1	2	3	0	0	0	1	553	
Black Earth town, Dane County.....	189	187	0	0	1	0	1	0	2	186	
Black River Falls city, Jackson County.....	1,613	1,514	6	66	3	1	1	22	17	1,501	
Blackwell town, Forest County.....	41	40	1	0	0	0	0	0	0	40	

Table 14.

Occupied Housing Units (Households) by Race and Hispanic or Latino Origin of Householder: 2010—Con.

[For information on confidentiality protection, nonsampling error, and definitions, see Selected Appendixes at <www.census.gov/prod/cen2010/cph-1-a.pdf>]

State County Place and County Subdivision	Total occupied housing units	Race of householder							Two or More Races	House- holder Hispanic or Latino (of any race)	House- holder White alone, not Hispanic or Latino
		One race									
		White	Black or African American	American Indian and Alaska Native	Asian	Native Hawaiian and Other Pacific Islander	Some Other Race				
PLACE AND COUNTY SUBDIVISION—Con.											
Black Wolf town, Winnebago County.....	979	966	1	1	4	0	1	6	4	963	
Blaine town, Burnett County.....	87	84	1	1	0	0	0	1	0	84	
Blair city, Trempealeau County.....	571	557	3	1	1	0	4	5	13	550	
Blanchard town, Lafayette County.....	98	98	0	0	0	0	0	0	1	97	
Blanchardville village.....	360	358	1	0	0	0	0	1	2	356	
Iowa County (part).....	76	76	0	0	0	0	0	0	0	76	
Lafayette County (part).....	284	282	1	0	0	0	0	1	2	280	
Bloom town, Richland County.....	202	201	0	0	0	0	0	1	1	200	
Bloomer city, Chippewa County.....	1,562	1,543	3	1	4	0	3	8	9	1,539	
Bloomer town, Chippewa County.....	388	384	1	0	1	0	0	2	2	383	
Bloomfield town, Walworth County.....	2,292	2,164	38	10	8	0	53	19	133	2,093	
Bloomfield town, Waushara County.....	415	414	0	0	0	0	0	1	2	412	
Blooming Grove town, Dane County.....	789	713	34	6	13	1	11	11	31	697	
Bloomington village, Grant County.....	320	317	0	0	0	0	1	2	3	315	
Bloomington town, Grant County.....	135	131	0	0	0	0	2	2	4	130	
Blue Mounds village, Dane County.....	336	334	0	1	0	0	1	0	2	333	
Blue Mounds town, Dane County.....	353	347	1	1	2	0	2	0	5	344	
Blue River village, Grant County.....	192	186	2	1	1	0	2	0	4	185	
Bluffview CDP, Sauk County.....	283	207	1	6	0	0	64	5	87	188	
Boaz village, Richland County.....	67	66	0	0	1	0	0	0	1	65	
Bohners Lake CDP, Racine County.....	932	913	0	6	2	0	6	5	21	903	
Bonduel village, Shawano County.....	601	589	2	8	0	0	1	1	5	586	
Bone Lake town, Polk County.....	286	278	2	3	0	0	0	3	1	277	
Boscobel city, Grant County.....	1,195	1,181	2	2	1	2	1	6	5	1,178	
Boscobel town, Grant County.....	160	159	1	0	0	0	0	0	0	159	
Boulder Junction CDP, Vilas County.....	87	85	0	0	0	0	0	2	1	85	
Boulder Junction town, Vilas County.....	441	434	0	3	0	0	0	4	1	434	
Bovina town, Outagamie County.....	436	427	0	2	2	0	5	0	15	417	
Bowler village, Shawano County.....	130	105	0	19	0	0	0	6	1	105	
Boyceville village, Dunn County.....	454	444	0	3	0	0	5	2	8	442	
Boyd village, Chippewa County.....	237	233	1	1	1	0	1	0	1	233	
Bradford town, Rock County.....	399	367	1	2	2	0	25	2	39	354	
Bradley town, Lincoln County.....	1,089	1,081	0	3	1	1	2	1	2	1,081	
Brandon village, Fond du Lac County.....	336	325	1	2	0	0	8	0	12	321	
Brazeau town, Oconto County.....	571	566	0	1	2	0	0	2	1	565	
Breed town, Oconto County.....	312	305	0	3	0	1	1	2	1	305	
Brice Prairie CDP, La Crosse County.....	704	694	1	6	1	0	2	0	6	690	
Bridge Creek town, Eau Claire County.....	604	597	0	1	1	0	3	2	3	597	
Bridgeport town, Crawford County.....	392	389	0	0	2	0	1	0	1	389	
Brigham town, Iowa County.....	390	382	1	1	0	0	3	3	9	376	
Brighton town, Kenosha County.....	544	539	1	0	1	0	1	2	5	535	
Brighton town, Marathon County.....	214	206	0	0	1	0	7	0	9	204	
Brillion city, Calumet County.....	1,298	1,269	1	9	1	1	8	9	26	1,252	
Brillion town, Calumet County.....	546	539	1	0	0	0	0	6	5	535	
Bristol town, Dane County.....	1,302	1,270	8	4	8	0	7	5	22	1,256	
Bristol village, Kenosha County.....	934	904	7	2	3	0	11	7	30	887	
Bristol town, Kenosha County.....	958	935	3	2	8	0	4	6	17	923	
Brockway town, Jackson County.....	728	560	1	157	1	0	0	9	10	555	
Brodhead city.....	1,346	1,322	0	2	3	0	15	4	28	1,309	
Green County (part).....	1,302	1,278	0	2	3	0	15	4	28	1,265	
Rock County (part).....	44	44	0	0	0	0	0	0	0	44	
Brokaw village, Marathon County.....	123	121	0	0	2	0	0	0	0	121	
Brookfield city, Waukesha County.....	14,576	13,531	141	18	749	6	41	90	197	13,383	
Brookfield town, Waukesha County.....	2,834	2,665	37	1	107	1	5	18	31	2,639	
Brooklyn village.....	508	494	5	1	2	0	5	1	20	480	
Dane County (part).....	324	314	4	0	1	0	4	1	13	306	
Green County (part).....	184	180	1	1	1	0	1	0	7	174	
Brooklyn town, Green County.....	419	416	1	1	0	0	1	0	0	416	
Brooklyn town, Green Lake County.....	800	792	1	0	2	1	0	4	4	788	
Brooklyn town, Washburn County.....	116	114	0	0	1	0	0	1	0	114	
Brothertown town, Calumet County.....	538	534	1	0	0	0	3	0	3	534	
Brown Deer village, Milwaukee County.....	5,275	3,527	1,450	20	149	2	33	94	130	3,444	
Browning town, Taylor County.....	334	322	1	0	0	0	9	2	12	319	
Browns Lake CDP, Racine County.....	808	793	2	5	2	0	3	3	21	778	
Brownsville village, Dodge County.....	221	220	0	1	0	0	0	0	2	218	
Browstown village, Green County.....	109	106	1	1	0	0	1	0	1	106	
Bruce village, Rusk County.....	371	370	0	0	0	0	0	1	2	368	

Table 14.

Occupied Housing Units (Households) by Race and Hispanic or Latino Origin of Householder: 2010—Con.

[For information on confidentiality protection, nonsampling error, and definitions, see Selected Appendixes at <www.census.gov/prod/cen2010/cph-1-a.pdf>]

State County Place and County Subdivision	Total occupied housing units	Race of householder							Two or More Races	House- holder Hispanic or Latino (of any race)	House- holder White alone, not Hispanic or Latino
		One race									
		White	Black or African American	American Indian and Alaska Native	Asian	Native Hawaiian and Other Pacific Islander	Some Other Race				
PLACE AND COUNTY SUBDIVISION—Con.											
Brule CDP, Douglas County.....	111	107	0	1	0	0	0	3	0	107	
Brule town, Douglas County.....	277	271	1	2	0	0	0	3	0	271	
Brunswick town, Eau Claire County.....	658	650	1	2	2	0	0	3	2	649	
Brussels town, Door County.....	430	425	1	3	1	0	0	0	3	422	
Buchanan town, Outagamie County.....	2,393	2,344	8	6	24	1	2	8	19	2,330	
Buena Vista town, Portage County.....	453	444	0	1	1	0	3	4	6	442	
Buena Vista town, Richland County.....	707	693	1	1	3	0	4	5	11	686	
Buffalo town, Buffalo County.....	285	282	0	1	0	0	1	1	0	282	
Buffalo town, Marquette County.....	448	441	0	3	0	0	1	3	3	440	
Buffalo City city, Buffalo County.....	464	461	0	0	1	0	0	2	0	461	
Burke town, Dane County.....	1,244	1,189	15	6	18	1	7	8	24	1,176	
Burlington city.....	4,240	4,062	24	11	29	0	87	27	212	3,947	
Racine County (part).....	4,240	4,062	24	11	29	0	87	27	212	3,947	
Walworth County (part).....	0	0	0	0	0	0	0	0	0	0	
Burlington town, Racine County.....	2,506	2,458	4	12	7	0	11	14	59	2,420	
Burnett CDP, Dodge County.....	105	105	0	0	0	0	0	0	1	104	
Burnett town, Dodge County.....	357	355	1	0	0	0	1	0	3	354	
Burns town, La Crosse County.....	370	366	0	1	2	0	0	1	0	366	
Burnside town, Trempealeau County.....	194	189	0	0	0	0	5	0	6	188	
Butler town, Clark County.....	41	41	0	0	0	0	0	0	0	41	
Butler village, Waukesha County.....	895	843	30	5	6	0	5	6	22	830	
Butte des Morts CDP, Winnebago County....	367	364	1	1	0	0	0	1	2	362	
Butternut village, Ashland County.....	180	174	0	4	0	0	0	2	0	174	
Byron town, Fond du Lac County.....	621	614	1	1	0	0	2	3	8	609	
Byron town, Monroe County.....	519	469	2	45	1	0	0	2	3	467	
Cable CDP, Bayfield County.....	110	110	0	0	0	0	0	0	0	110	
Cable town, Bayfield County.....	412	411	0	0	0	0	0	1	0	411	
Cadiz town, Green County.....	330	327	0	0	0	0	0	3	2	325	
Cadott village, Chippewa County.....	605	598	2	0	2	0	0	3	0	598	
Cady town, St. Croix County.....	317	310	2	0	2	1	1	1	3	308	
Calamus town, Dodge County.....	411	395	0	2	2	0	3	9	25	376	
Caledonia town, Columbia County.....	549	540	1	2	0	0	3	3	9	534	
Caledonia village, Racine County.....	9,629	9,038	256	33	126	1	93	82	329	8,823	
Caledonia town, Trempealeau County.....	342	338	0	1	1	0	1	1	2	338	
Caledonia town, Waupaca County.....	614	609	1	1	0	0	1	2	3	607	
Calumet town, Fond du Lac County.....	603	593	2	3	3	0	0	2	9	584	
Cambria village, Columbia County.....	301	284	1	1	1	0	12	2	23	274	
Cambridge village.....	615	596	7	3	2	0	2	5	10	588	
Dane County (part).....	572	558	6	2	1	0	2	3	8	552	
Jefferson County (part).....	43	38	1	1	1	0	0	2	2	36	
Cameron village, Barron County.....	744	723	3	3	5	0	2	8	10	718	
Cameron town, Wood County.....	207	203	1	1	0	0	2	0	3	202	
Campbell town, La Crosse County.....	1,925	1,867	10	8	26	2	3	9	8	1,862	
Campbellsport village, Fond du Lac County..	763	754	1	2	2	0	0	4	4	751	
Camp Douglas village, Juneau County.....	244	241	1	1	0	0	0	1	0	241	
Camp Lake CDP, Kenosha County.....	1,362	1,327	2	5	5	0	14	9	43	1,303	
Canton town, Buffalo County.....	112	111	0	0	0	0	1	0	1	111	
Carey town, Iron County.....	77	76	0	0	0	0	0	1	0	76	
Carlton town, Kewaunee County.....	406	404	0	0	1	0	1	0	3	402	
Caroline CDP, Shawano County.....	107	103	0	1	0	0	0	3	0	103	
Carson town, Portage County.....	514	509	1	2	0	0	2	0	3	508	
Cary town, Wood County.....	177	177	0	0	0	0	0	0	2	175	
Cascade village, Sheboygan County.....	274	268	1	0	0	1	3	1	10	262	
Casco village, Kewaunee County.....	230	220	2	1	0	0	5	2	10	214	
Casco town, Kewaunee County.....	432	429	0	0	0	0	1	2	9	421	
Casey town, Washburn County.....	168	159	0	0	0	0	0	9	0	159	
Cashton village, Monroe County.....	448	432	3	0	0	0	11	2	17	426	
Cassel town, Marathon County.....	322	317	1	0	0	0	3	1	6	314	
Cassian town, Oneida County.....	445	439	0	3	0	0	1	2	1	439	
Cassville village, Grant County.....	428	427	0	0	1	0	0	0	0	427	
Cassville town, Grant County.....	175	174	0	0	1	0	0	0	0	174	
Castle Rock town, Grant County.....	107	106	0	0	0	0	0	1	1	106	
Caswell town, Forest County.....	43	42	0	1	0	0	0	0	1	41	
Cataract CDP, Monroe County.....	72	71	1	0	0	0	0	0	0	71	
Catawba village, Price County.....	60	60	0	0	0	0	0	0	1	59	
Catawba town, Price County.....	108	108	0	0	0	0	0	0	1	107	
Cato town, Manitowoc County.....	590	584	1	1	1	0	1	2	5	580	

Table 14.

Occupied Housing Units (Households) by Race and Hispanic or Latino Origin of Householder: 2010—Con.

[For information on confidentiality protection, nonsampling error, and definitions, see Selected Appendixes at <www.census.gov/prod/cen2010/cph-1-a.pdf>]

State County Place and County Subdivision	Total occupied housing units	Race of householder							Two or More Races	House- holder Hispanic or Latino (of any race)	House- holder White alone, not Hispanic or Latino
		One race									
		White	Black or African American	American Indian and Alaska Native	Asian	Native Hawaiian and Other Pacific Islander	Some Other Race				
PLACE AND COUNTY SUBDIVISION—Con.											
Cazenovia village.....	135	135	0	0	0	0	0	0	1	134	
Richland County (part).....	133	133	0	0	0	0	0	0	1	132	
Sauk County (part).....	2	2	0	0	0	0	0	0	0	2	
Cecil village, Shawano County.....	262	252	0	7	0	0	1	2	2	251	
Cedarburg city, Ozaukee County.....	4,691	4,575	23	6	54	2	8	23	59	4,529	
Cedarburg town, Ozaukee County.....	2,055	2,036	6	2	3	0	2	6	15	2,023	
Cedar Grove village, Sheboygan County.....	842	829	1	4	2	0	4	2	14	819	
Cedar Lake town, Barron County.....	440	435	0	2	0	0	0	3	1	434	
Cedar Rapids town, Rusk County.....	17	17	0	0	0	0	0	0	0	17	
Center town, Outagamie County.....	1,277	1,264	0	5	2	0	1	5	4	1,261	
Center town, Rock County.....	418	412	0	1	2	0	2	1	3	410	
Centerville town, Manitowoc County.....	252	249	0	1	1	0	1	0	1	248	
Centuria village, Polk County.....	414	403	4	3	0	0	0	4	1	403	
Chain O' Lakes CDP, Waupaca County.....	470	467	0	2	0	0	0	1	0	467	
Charlestown town, Calumet County.....	296	291	2	0	1	0	1	1	3	289	
Chase town, Oconto County.....	1,018	1,000	1	8	2	0	0	7	3	998	
Chaseburg village, Vernon County.....	121	118	0	0	0	0	1	2	1	118	
Chelsea CDP, Taylor County.....	43	43	0	0	0	0	0	0	0	43	
Chelsea town, Taylor County.....	327	325	0	1	0	1	0	0	0	325	
Chenequa village, Waukesha County.....	232	230	0	1	0	0	0	1	1	229	
Chester town, Dodge County.....	254	249	1	0	0	0	2	2	5	247	
Chetek city, Barron County.....	951	937	3	2	3	0	2	4	9	933	
Chetek town, Barron County.....	739	733	0	4	0	0	0	2	1	732	
Chicog town, Washburn County.....	124	123	0	1	0	0	0	0	0	123	
Chief Lake CDP, Sawyer County.....	199	61	0	127	1	0	1	9	4	61	
Chili CDP, Clark County.....	88	85	0	0	0	0	3	0	3	85	
Chilton city, Calumet County.....	1,687	1,649	1	7	5	1	17	7	32	1,635	
Chilton town, Calumet County.....	416	408	3	1	0	0	0	4	2	406	
Chimney Rock town, Trempealeau County...	98	95	0	1	1	1	0	0	0	95	
Chippewa town, Ashland County.....	152	152	0	0	0	0	0	0	0	152	
Chippewa Falls city, Chippewa County.....	5,896	5,768	19	28	38	1	10	32	52	5,736	
Christiana town, Dane County.....	478	472	3	0	0	1	0	2	1	471	
Christiana town, Vernon County.....	348	346	0	0	0	1	0	1	2	344	
Cicero town, Outagamie County.....	408	401	0	4	0	0	1	2	2	400	
City Point town, Jackson County.....	89	88	0	0	0	0	0	1	1	87	
Clam Falls town, Polk County.....	255	250	0	1	0	0	0	4	4	247	
Clam Lake CDP, Ashland County.....	21	20	0	0	0	0	0	1	0	20	
Clarno town, Green County.....	445	440	0	0	1	0	2	2	3	439	
Clay Banks town, Door County.....	167	164	1	0	0	0	0	2	1	163	
Clayton town, Crawford County.....	389	383	0	0	0	0	2	4	5	380	
Clayton village, Polk County.....	208	204	1	0	0	0	3	0	4	203	
Clayton town, Polk County.....	388	387	0	0	0	0	1	0	2	385	
Clayton town, Winnebago County.....	1,438	1,420	2	2	9	0	2	3	10	1,412	
Clear Creek town, Eau Claire County.....	294	289	0	0	1	0	3	1	4	288	
Clearfield town, Juneau County.....	304	295	0	1	2	1	0	5	3	292	
Clear Lake village, Polk County.....	459	452	0	0	0	0	3	4	6	449	
Clear Lake town, Polk County.....	330	325	0	2	1	0	1	1	2	324	
Cleveland town, Chippewa County.....	318	316	2	0	0	0	0	0	0	316	
Cleveland town, Jackson County.....	190	189	0	1	0	0	0	0	1	188	
Cleveland village, Manitowoc County.....	587	571	0	3	2	0	9	2	26	556	
Cleveland town, Marathon County.....	530	525	0	0	1	0	2	2	3	524	
Cleveland town, Taylor County.....	112	112	0	0	0	0	0	0	0	112	
Clifton town, Grant County.....	118	118	0	0	0	0	0	0	0	118	
Clifton town, Monroe County.....	198	195	1	0	1	0	0	1	1	194	
Clifton town, Pierce County.....	700	693	0	1	2	0	1	3	3	691	
Clinton town, Barron County.....	323	318	0	2	2	0	1	0	5	314	
Clinton village, Rock County.....	801	765	2	1	5	0	20	8	38	750	
Clinton town, Rock County.....	329	322	0	0	1	0	6	0	9	319	
Clinton town, Vernon County.....	332	327	0	1	0	0	2	2	5	325	
Clintonville city, Waupaca County.....	2,002	1,944	3	18	4	0	12	21	35	1,928	
Clover town, Bayfield County.....	116	112	0	1	0	0	1	2	0	112	
Cloverland town, Douglas County.....	86	83	0	2	1	0	0	0	0	83	
Cloverland town, Vilas County.....	470	464	0	1	1	0	0	4	1	463	
Clyde town, Iowa County.....	124	120	0	0	1	0	0	3	2	118	
Clyrman village, Dodge County.....	163	158	1	1	0	0	0	3	5	153	
Clyrman town, Dodge County.....	288	285	0	1	1	0	1	0	3	284	
Cobb village, Iowa County.....	199	198	0	0	1	0	0	0	0	198	
Cochrane village, Buffalo County.....	205	204	0	0	0	0	0	1	0	204	
Colburn town, Adams County.....	109	107	0	0	0	0	0	2	1	106	
Colburn town, Chippewa County.....	329	322	0	3	1	0	0	3	1	322	

Table 14.

Occupied Housing Units (Households) by Race and Hispanic or Latino Origin of Householder: 2010—Con.

[For information on confidentiality protection, nonsampling error, and definitions, see Selected Appendixes at <www.census.gov/prod/cen2010/cph-1-a.pdf>]

State County Place and County Subdivision	Total occupied housing units	Race of householder							Two or More Races	House- holder Hispanic or Latino (of any race)	House- holder White alone, not Hispanic or Latino
		One race									
		White	Black or African American	American Indian and Alaska Native	Asian	Native Hawaiian and Other Pacific Islander	Some Other Race				
PLACE AND COUNTY SUBDIVISION—Con.											
Colby city.....	714	666	2	3	1	1	41	0	54	654	
Clark County (part).....	515	483	0	3	0	1	28	0	36	475	
Marathon County (part).....	199	183	2	0	1	0	13	0	18	179	
Colby town, Clark County.....	270	262	0	0	2	0	6	0	7	261	
Cold Spring town, Jefferson County.....	281	274	0	2	0	0	2	3	5	271	
Coleman village, Marinette County.....	315	307	2	2	0	0	3	1	6	304	
Colfax village, Dunn County.....	478	467	1	4	0	0	1	5	5	463	
Colfax town, Dunn County.....	422	417	0	1	0	0	4	0	7	414	
Collins CDP, Manitowoc County.....	58	58	0	0	0	0	0	0	0	58	
Coloma village, Waushara County.....	184	184	0	0	0	0	0	0	2	182	
Coloma town, Waushara County.....	321	316	0	1	2	0	1	1	1	316	
Columbus city.....	2,123	2,073	16	6	6	0	14	8	42	2,048	
Columbia County (part).....	2,123	2,073	16	6	6	0	14	8	42	2,048	
Dodge County (part).....	0	0	0	0	0	0	0	0	0	0	
Columbus town, Columbia County.....	237	229	1	0	0	0	4	3	5	228	
Combined Locks village, Outagamie County.....	1,232	1,210	6	6	6	0	1	3	13	1,201	
Commonwealth town, Florence County.....	173	171	0	0	0	0	0	2	1	171	
Como CDP, Walworth County.....	1,069	1,027	4	2	11	1	21	3	56	997	
Concord town, Jefferson County.....	810	799	0	2	2	0	0	7	5	795	
Conover town, Vilas County.....	574	565	0	3	2	0	1	3	1	564	
Conrath village, Rusk County.....	42	41	1	0	0	0	0	0	0	41	
Cooks Valley town, Chippewa County.....	273	273	0	0	0	0	0	0	4	269	
Coon town, Vernon County.....	285	285	0	0	0	0	0	0	0	285	
Coon Valley village, Vernon County.....	324	320	1	0	2	0	1	0	1	320	
Cooperstown town, Manitowoc County.....	498	495	0	1	1	0	1	0	1	495	
Cornell city, Chippewa County.....	607	595	1	2	1	1	0	7	2	594	
Corning town, Lincoln County.....	330	326	0	1	1	1	1	0	2	325	
Cornucopia CDP, Bayfield County.....	56	53	0	1	0	0	1	1	0	53	
Cottage Grove village, Dane County.....	2,210	2,110	36	3	29	0	10	22	38	2,084	
Cottage Grove town, Dane County.....	1,463	1,433	6	2	13	0	3	6	15	1,423	
Couderay village, Sawyer County.....	35	27	0	5	0	0	0	3	0	27	
Couderay town, Sawyer County.....	161	70	0	88	0	0	0	3	0	70	
Courtland town, Columbia County.....	193	190	1	1	1	0	0	0	2	188	
Crandon city, Forest County.....	771	708	1	47	3	1	0	11	6	704	
Crandon town, Forest County.....	268	250	0	14	0	0	1	3	1	250	
Cranmoor town, Wood County.....	69	61	0	6	0	0	0	2	0	61	
Crescent town, Oneida County.....	857	839	2	4	4	0	0	8	2	837	
Crivitz village, Marinette County.....	452	443	0	4	0	0	0	5	2	442	
Cross town, Buffalo County.....	142	142	0	0	0	0	0	0	1	141	
Cross Plains village, Dane County.....	1,386	1,360	5	5	6	0	2	8	10	1,354	
Cross Plains town, Dane County.....	581	572	1	1	1	1	2	3	6	569	
Crystal town, Washburn County.....	111	108	0	1	0	0	1	1	1	108	
Crystal Lake town, Barron County.....	315	311	0	1	0	0	1	2	4	308	
Crystal Lake town, Marquette County.....	244	241	0	1	1	0	0	1	0	241	
Cuba City city.....	847	843	1	1	0	0	0	2	4	839	
Grant County (part).....	766	762	1	1	0	0	0	2	3	759	
Lafayette County (part).....	81	81	0	0	0	0	0	0	1	80	
Cudahy city, Milwaukee County.....	8,059	7,466	175	59	76	1	191	91	484	7,223	
Cumberland city, Barron County.....	994	969	2	14	0	0	2	7	13	960	
Cumberland town, Barron County.....	354	352	0	1	0	0	0	1	1	351	
Curran town, Jackson County.....	136	133	0	1	1	0	0	1	0	133	
Curtiss village, Clark County.....	76	52	1	0	0	0	23	0	27	48	
Cutler town, Juneau County.....	142	139	0	0	0	0	1	2	1	139	
Cylon town, St. Croix County.....	255	252	0	1	0	0	0	2	2	251	
Dairyland town, Douglas County.....	83	83	0	0	0	0	0	0	0	83	
Dakota town, Waushara County.....	496	469	0	2	2	2	13	8	50	436	
Dale CDP, Outagamie County.....	202	201	0	1	0	0	0	0	1	200	
Dale town, Outagamie County.....	982	970	0	6	3	0	0	3	10	961	
Dallas village, Barron County.....	156	151	0	0	1	0	2	2	3	150	
Dallas town, Barron County.....	218	213	0	0	1	0	3	1	4	212	
Dalton CDP, Green Lake County.....	87	86	0	0	0	0	0	1	0	86	
Danbury CDP, Burnett County.....	81	70	0	8	0	0	0	3	0	70	
Dane village, Dane County.....	363	352	3	0	3	0	4	1	9	348	
Dane town, Dane County.....	363	355	1	0	2	0	3	2	4	353	
Daniels town, Burnett County.....	287	283	0	0	1	0	1	2	2	283	
Darien village, Walworth County.....	549	503	3	3	1	0	36	3	74	467	
Darien town, Walworth County.....	629	601	2	1	0	0	20	5	50	575	
Darlington city, Lafayette County.....	994	930	0	3	3	0	55	3	75	911	
Darlington town, Lafayette County.....	329	323	1	1	0	0	4	0	6	322	

Table 14.

Occupied Housing Units (Households) by Race and Hispanic or Latino Origin of Householder: 2010—Con.

[For information on confidentiality protection, nonsampling error, and definitions, see Selected Appendixes at <www.census.gov/prod/cen2010/cph-1-a.pdf>]

State County Place and County Subdivision	Total occupied housing units	Race of householder							Two or More Races	House- holder Hispanic or Latino (of any race)	House- holder White alone, not Hispanic or Latino
		One race									
		White	Black or African American	American Indian and Alaska Native	Asian	Native Hawaiian and Other Pacific Islander	Some Other Race				
PLACE AND COUNTY SUBDIVISION—Con.											
Day town, Marathon County.....	410	408	1	0	0	0	0	1	1	407	
Dayton town, Richland County.....	278	276	0	1	0	0	1	0	3	275	
Dayton town, Waupaca County.....	1,137	1,121	0	6	3	0	1	6	11	1,111	
Decatur town, Green County.....	661	655	0	1	2	0	2	1	4	653	
Deer Creek town, Outagamie County.....	242	232	0	3	1	0	6	0	7	231	
Deer Creek town, Taylor County.....	267	262	0	0	0	1	3	1	3	262	
Deerfield village, Dane County.....	884	861	6	5	4	0	3	5	19	848	
Deerfield town, Dane County.....	544	533	4	1	4	0	1	1	6	529	
Deerfield town, Waushara County.....	307	301	1	1	0	0	2	2	7	296	
Deer Park village, St. Croix County.....	100	100	0	0	0	0	0	0	1	99	
DeForest village, Dane County.....	3,400	3,276	40	7	28	1	26	22	74	3,235	
Dekorra town, Columbia County.....	974	965	1	3	1	0	0	4	2	963	
Delafield city, Waukesha County.....	2,776	2,733	4	5	15	1	4	14	39	2,698	
Delafield town, Waukesha County.....	2,822	2,759	13	5	29	0	2	14	23	2,739	
Delavan city, Walworth County.....	3,189	2,811	38	15	22	1	257	45	568	2,541	
Delavan town, Walworth County.....	2,156	2,054	12	8	12	2	57	11	118	2,002	
Delavan Lake CDP, Walworth County.....	1,068	1,027	5	3	4	2	20	7	46	1,006	
Dellona town, Sauk County.....	580	536	1	35	2	0	2	4	8	532	
Dell Prairie town, Adams County.....	649	633	2	7	0	0	2	5	12	624	
Delwood CDP, Adams County.....	283	280	0	1	0	0	0	2	0	280	
Delmar town, Chippewa County.....	336	333	0	2	0	0	0	1	3	332	
Delta town, Bayfield County.....	119	118	0	0	0	0	0	1	0	118	
Delton town, Sauk County.....	924	839	4	62	2	0	9	8	18	835	
Denmark village, Brown County.....	923	902	4	1	2	0	8	6	13	897	
De Pere city, Brown County.....	9,254	8,885	72	83	97	0	39	78	107	8,826	
De Soto village.....	129	129	0	0	0	0	0	0	0	129	
Crawford County (part).....	46	46	0	0	0	0	0	0	0	46	
Vernon County (part).....	83	83	0	0	0	0	0	0	0	83	
Dewey town, Burnett County.....	201	183	0	16	0	0	0	2	1	182	
Dewey town, Portage County.....	368	365	0	2	1	0	0	0	1	364	
Dewey town, Rusk County.....	225	223	1	0	0	0	0	1	2	222	
Dewhurst town, Clark County.....	154	152	0	2	0	0	0	0	0	152	
Dexter town, Wood County.....	152	151	0	1	0	0	0	0	2	149	
Diamond Bluff CDP, Pierce County.....	85	85	0	0	0	0	0	0	0	85	
Diamond Bluff town, Pierce County.....	194	193	0	0	1	0	0	0	0	193	
Diaperville CDP, Ashland County.....	22	1	0	20	0	0	0	1	0	1	
Dickeyville village, Grant County.....	459	455	1	0	0	0	1	2	3	453	
Dodge CDP, Trempealeau County.....	57	57	0	0	0	0	0	0	0	57	
Dodge town, Trempealeau County.....	175	170	1	0	1	0	3	0	3	170	
Dodgeville city, Iowa County.....	1,965	1,925	7	5	17	1	1	9	19	1,908	
Dodgeville town, Iowa County.....	645	635	1	2	3	0	3	1	4	635	
Dorchester village.....	355	333	2	1	1	0	18	0	27	324	
Clark County (part).....	354	332	2	1	1	0	18	0	27	323	
Marathon County (part).....	1	1	0	0	0	0	0	0	0	1	
Doty town, Oconto County.....	146	144	0	1	0	0	0	1	0	144	
Douglas town, Marquette County.....	315	310	1	1	1	0	2	0	2	310	
Dousman village, Waukesha County.....	905	890	2	4	5	0	0	4	15	876	
Dover town, Buffalo County.....	167	166	0	0	0	0	1	0	2	164	
Dover town, Racine County.....	1,326	1,296	6	5	4	0	8	7	28	1,277	
Dovre town, Barron County.....	309	309	0	0	0	0	0	0	0	309	
Downing village, Dunn County.....	97	97	0	0	0	0	0	0	0	97	
Downsville CDP, Dunn County.....	63	63	0	0	0	0	0	0	0	63	
Doyle town, Barron County.....	186	184	1	0	0	0	1	0	1	184	
Doylestown village, Columbia County.....	116	114	0	0	0	0	1	1	2	113	
Drammen town, Eau Claire County.....	318	314	1	1	1	0	0	1	5	310	
Draper town, Sawyer County.....	107	104	0	1	0	0	0	2	0	104	
Dresser village, Polk County.....	361	355	1	0	2	0	2	1	5	352	
Drummond CDP, Bayfield County.....	79	79	0	0	0	0	0	0	0	79	
Drummond town, Bayfield County.....	224	224	0	0	0	0	0	0	0	224	
Dunbar CDP, Marinette County.....	25	25	0	0	0	0	0	0	0	25	
Dunbar town, Marinette County.....	258	248	0	0	4	0	1	5	2	247	
Dunkirk town, Dane County.....	785	770	4	1	5	0	2	3	6	766	
Dunn town, Dane County.....	2,062	2,026	6	4	9	0	5	12	20	2,012	
Dunn town, Dunn County.....	598	587	0	2	3	0	1	5	4	584	
Dupont town, Waupaca County.....	262	258	0	0	1	0	0	3	0	258	
Durand city, Pepin County.....	838	825	2	6	1	0	1	3	4	823	
Durand town, Pepin County.....	270	265	2	1	0	0	1	1	1	265	

Table 14.

Occupied Housing Units (Households) by Race and Hispanic or Latino Origin of Householder: 2010—Con.

[For information on confidentiality protection, nonsampling error, and definitions, see Selected Appendixes at <www.census.gov/prod/cen2010/cph-1-a.pdf>]

State County Place and County Subdivision	Total occupied housing units	Race of householder							Two or More Races	House- holder Hispanic or Latino (of any race)	House- holder White alone, not Hispanic or Latino
		One race									
		White	Black or African American	American Indian and Alaska Native	Asian	Native Hawaiian and Other Pacific Islander	Some Other Race				
PLACE AND COUNTY SUBDIVISION—Con.											
Dyckesville CDP.....	224	220	0	2	1	0	0	1	1	219	
Brown County (part).....	127	125	0	1	1	0	0	0	0	125	
Kewaunee County (part).....	97	95	0	1	0	0	0	1	1	94	
Eagle town, Richland County.....	208	206	0	0	0	0	2	0	3	205	
Eagle village, Waukesha County.....	684	676	0	1	3	0	4	0	12	667	
Eagle town, Waukesha County.....	1,237	1,216	3	5	4	1	3	5	17	1,203	
Eagle Lake CDP, Racine County.....	466	456	2	1	2	0	1	4	8	449	
Eagle Point town, Chippewa County.....	1,211	1,200	1	1	5	0	1	3	2	1,199	
Eagle River city, Vilas County.....	684	668	1	5	0	0	4	6	8	665	
Eastman village, Crawford County.....	168	167	0	0	0	0	0	1	0	167	
Eastman town, Crawford County.....	288	287	0	1	0	0	0	0	0	287	
Easton town, Adams County.....	477	471	1	0	0	0	3	2	8	466	
Easton town, Marathon County.....	426	420	0	2	1	0	3	0	4	419	
East Troy village, Walworth County.....	1,737	1,697	2	7	7	1	15	8	42	1,674	
East Troy town, Walworth County.....	1,547	1,524	5	1	5	3	4	5	16	1,512	
Eaton town, Brown County.....	548	543	0	0	3	1	0	1	0	543	
Eaton town, Clark County.....	220	219	0	1	0	0	0	0	2	217	
Eaton town, Manitowoc County.....	318	316	0	0	0	0	1	1	3	315	
Eau Claire city.....	26,803	25,475	204	116	672	6	97	233	329	25,277	
Chippewa County (part).....	732	676	4	1	46	0	3	2	5	675	
Eau Claire County (part).....	26,071	24,799	200	115	626	6	94	231	324	24,602	
Eau Galle town, Dunn County.....	315	310	1	1	0	1	2	0	4	308	
Eau Galle town, St. Croix County.....	401	397	1	0	3	0	0	0	1	396	
Eau Pleine town, Marathon County.....	298	298	0	0	0	0	0	0	1	297	
Eau Pleine town, Portage County.....	369	368	0	0	0	0	1	0	3	366	
Eden village, Fond du Lac County.....	337	327	1	4	0	0	4	1	9	323	
Eden town, Fond du Lac County.....	384	378	0	0	1	0	2	3	8	372	
Eden town, Iowa County.....	136	132	0	0	0	0	3	1	4	131	
Edgar village, Marathon County.....	597	588	2	1	0	1	4	1	8	586	
Edgerton city.....	2,227	2,160	11	12	9	0	18	17	44	2,139	
Dane County (part).....	32	30	0	0	0	0	1	1	1	30	
Rock County (part).....	2,195	2,130	11	12	9	0	17	16	43	2,109	
Edgewater town, Sawyer County.....	244	237	0	5	1	0	0	1	3	235	
Edmund CDP, Iowa County.....	65	63	0	0	0	0	0	2	1	62	
Edson town, Chippewa County.....	376	372	0	1	0	0	1	2	4	370	
Egg Harbor village, Door County.....	109	106	0	1	0	0	2	0	2	106	
Egg Harbor town, Door County.....	589	570	0	2	2	0	13	2	31	552	
Eileen town, Bayfield County.....	278	270	0	4	0	0	0	4	0	270	
Eisenstein town, Price County.....	294	291	0	2	1	0	0	0	3	289	
Eland village, Shawano County.....	86	80	0	4	0	0	1	1	1	80	
Elba town, Dodge County.....	396	391	0	3	0	0	2	0	3	390	
Elcho CDP, Langlade County.....	161	156	0	1	0	0	0	4	2	156	
Elcho town, Langlade County.....	579	565	0	4	0	0	1	9	2	565	
Elderon village, Marathon County.....	80	76	0	1	0	1	1	1	1	76	
Elderon town, Marathon County.....	245	238	0	3	0	0	3	1	4	237	
Eldorado town, Fond du Lac County.....	539	534	0	0	1	0	2	2	3	532	
Eleva village, Trempealeau County.....	292	291	0	0	0	0	1	0	2	290	
Elk town, Price County.....	458	452	0	1	0	0	1	4	2	451	
Elk Grove town, Lafayette County.....	166	162	1	1	1	0	1	0	2	161	
Elkhart Lake village, Sheboygan County.....	457	450	1	3	0	0	2	1	4	448	
Elkhorn city, Walworth County.....	3,801	3,602	31	6	19	0	116	27	239	3,491	
Elk Mound village, Dunn County.....	334	316	1	3	10	0	2	2	3	315	
Elk Mound town, Dunn County.....	589	574	1	1	13	0	0	0	8	567	
Ellenboro town, Grant County.....	193	191	1	1	0	0	0	0	0	191	
Ellington town, Outagamie County.....	984	972	1	3	5	0	1	2	7	967	
Ellison Bay CDP, Door County.....	87	86	1	0	0	0	0	0	1	85	
Ellsworth village, Pierce County.....	1,331	1,308	2	3	3	0	5	10	9	1,304	
Ellsworth town, Pierce County.....	434	430	1	1	0	0	0	2	0	430	
Elm Grove village, Waukesha County.....	2,326	2,258	11	1	44	0	3	9	32	2,229	
Elmwood village, Pierce County.....	343	338	1	0	1	0	2	1	6	334	
Elmwood Park village, Racine County.....	197	186	6	0	3	0	1	1	4	183	
El Paso town, Pierce County.....	253	252	0	1	0	0	0	0	4	248	
Elroy city, Juneau County.....	590	576	4	2	1	0	1	6	7	572	
Embarrass village, Waupaca County.....	144	143	0	0	0	0	0	1	1	142	
Emerald CDP, St. Croix County.....	63	59	0	0	1	0	2	1	4	58	
Emerald town, St. Croix County.....	303	297	0	0	2	0	3	1	7	294	
Emery town, Price County.....	120	118	0	0	0	0	0	2	1	117	
Emmet town, Dodge County.....	488	484	0	0	2	0	0	2	3	481	

Table 14.

Occupied Housing Units (Households) by Race and Hispanic or Latino Origin of Householder: 2010—Con.

[For information on confidentiality protection, nonsampling error, and definitions, see Selected Appendixes at <www.census.gov/prod/cen2010/cph-1-a.pdf>]

State County Place and County Subdivision	Total occupied housing units	Race of householder							Two or More Races	House- holder Hispanic or Latino (of any race)	House- holder White alone, not Hispanic or Latino
		One race									
		White	Black or African American	American Indian and Alaska Native	Asian	Native Hawaiian and Other Pacific Islander	Some Other Race				
PLACE AND COUNTY SUBDIVISION—Con.											
Emmet town, Marathon County.....	324	323	0	0	0	0	1	0	1	323	
Empire town, Fond du Lac County.....	1,059	1,050	0	0	5	1	1	2	10	1,041	
Endeavor village, Marquette County.....	175	167	1	0	1	0	5	1	6	167	
Enterprise town, Oneida County.....	146	145	0	1	0	0	0	0	0	145	
Ephraim village, Door County.....	138	137	0	0	0	0	1	0	2	136	
Erin town, Washington County.....	1,405	1,387	1	4	5	1	2	5	12	1,379	
Erin Prairie town, St. Croix County.....	258	253	0	1	2	0	1	1	3	251	
Estella town, Chippewa County.....	167	165	0	0	0	0	1	1	1	165	
Ettrick village, Trempealeau County.....	231	230	0	1	0	0	0	0	3	227	
Ettrick town, Trempealeau County.....	509	506	1	0	2	0	0	0	1	505	
Eureka town, Polk County.....	642	631	1	3	1	0	1	5	3	629	
Eureka CDP, Winnebago County.....	94	94	0	0	0	0	0	0	0	94	
Evansville city, Rock County.....	1,942	1,899	11	3	8	0	7	14	35	1,875	
Evergreen town, Langlade County.....	209	206	0	2	0	0	0	1	0	206	
Evergreen town, Washburn County.....	463	456	0	2	0	1	0	4	3	453	
Excelsior town, Sauk County.....	606	604	0	1	0	0	0	1	6	599	
Exeland village, Sawyer County.....	82	77	0	1	0	0	1	3	1	77	
Exeter town, Green County.....	720	716	3	0	0	0	0	1	4	712	
Fairbanks town, Shawano County.....	234	229	0	3	0	0	0	2	0	229	
Fairchild village, Eau Claire County.....	227	219	0	3	0	0	2	3	3	218	
Fairchild town, Eau Claire County.....	120	119	0	1	0	0	0	0	0	119	
Fairfield town, Sauk County.....	424	420	0	1	1	0	1	1	3	419	
Fairwater village, Fond du Lac County.....	152	149	0	1	0	0	2	0	6	145	
Fall Creek village, Eau Claire County.....	517	510	0	4	1	0	0	2	1	509	
Fall River village, Columbia County.....	617	606	1	0	4	0	3	3	6	603	
Farmington town, Jefferson County.....	521	510	1	3	1	0	4	2	6	507	
Farmington town, La Crosse County.....	796	781	1	2	9	0	1	2	2	780	
Farmington town, Polk County.....	652	648	0	0	0	0	2	2	8	642	
Farmington town, Washington County.....	1,462	1,439	8	3	7	0	1	4	12	1,430	
Farmington town, Waupaca County.....	1,368	1,351	3	5	3	0	3	3	11	1,343	
Fayette town, Lafayette County.....	142	142	0	0	0	0	0	0	0	142	
Fence town, Florence County.....	90	86	0	3	0	0	1	0	1	86	
Fennimore city, Grant County.....	1,053	1,038	1	6	2	0	3	3	7	1,036	
Fennimore town, Grant County.....	213	212	0	0	0	0	1	0	3	210	
Fenwood village, Marathon County.....	64	63	0	0	0	0	1	0	1	63	
Fern town, Florence County.....	73	73	0	0	0	0	0	0	0	73	
Ferryville village, Crawford County.....	94	94	0	0	0	0	0	0	1	93	
Fifield town, Price County.....	432	428	1	3	0	0	0	0	2	427	
Finley town, Juneau County.....	40	40	0	0	0	0	0	0	0	40	
Fitchburg city, Dane County.....	9,955	7,925	814	37	401	4	593	181	1,133	7,460	
Flambeau town, Price County.....	208	203	0	1	0	0	0	4	1	202	
Flambeau town, Rusk County.....	402	397	0	4	0	0	0	1	4	393	
Florence CDP, Florence County.....	256	251	0	4	0	0	0	1	2	249	
Florence town, Florence County.....	902	884	2	8	0	0	1	7	6	880	
Fond du Lac city, Fond du Lac County.....	17,942	16,918	239	102	178	1	324	180	748	16,551	
Fond du Lac town, Fond du Lac County.....	1,167	1,146	0	1	8	0	6	6	21	1,131	
Fontana-on-Geneva Lake village, Walworth County.....	732	722	0	0	3	0	3	4	6	719	
Footville village, Rock County.....	299	296	0	0	0	1	1	1	2	295	
Ford town, Taylor County.....	106	106	0	0	0	0	0	0	0	106	
Forest town, Fond du Lac County.....	404	402	0	0	1	1	0	0	3	400	
Forest town, Richland County.....	137	135	1	1	0	0	0	0	2	133	
Forest town, St. Croix County.....	243	240	0	0	0	0	2	1	3	239	
Forest town, Vernon County.....	230	227	1	0	0	0	1	1	1	227	
Forest Junction CDP, Calumet County.....	239	233	1	0	0	0	0	5	4	230	
Forestville village, Door County.....	183	178	0	1	0	0	0	4	2	176	
Forestville town, Door County.....	426	421	0	4	0	0	0	1	1	421	
Fort Atkinson city, Jefferson County.....	5,125	4,862	36	16	28	1	142	40	277	4,745	
Fort Winnebago town, Columbia County.....	344	340	0	1	0	0	0	3	0	340	
Foster town, Clark County.....	47	46	0	0	0	0	0	1	0	46	
Fountain town, Juneau County.....	231	227	0	0	2	0	1	1	3	225	
Fountain City city, Buffalo County.....	410	403	1	3	0	0	1	2	2	402	
Fountain Prairie town, Columbia County.....	340	339	0	0	0	0	0	1	1	338	
Fox Lake city, Dodge County.....	663	654	1	2	1	0	3	2	10	647	
Fox Lake town, Dodge County.....	503	501	1	0	1	0	0	0	4	497	
Fox Point village, Milwaukee County.....	2,747	2,581	50	3	90	0	5	18	39	2,547	
Francis Creek village, Manitowoc County.....	277	276	0	0	1	0	0	0	1	275	
Frankfort town, Marathon County.....	242	239	0	0	0	0	2	1	4	237	
Frankfort town, Pepin County.....	139	139	0	0	0	0	0	0	0	139	
Franklin town, Jackson County.....	169	168	0	0	0	0	0	1	0	168	
Franklin town, Kewaunee County.....	379	371	0	0	2	0	2	4	2	371	

Table 14.

Occupied Housing Units (Households) by Race and Hispanic or Latino Origin of Householder: 2010—Con.

[For information on confidentiality protection, nonsampling error, and definitions, see Selected Appendixes at <www.census.gov/prod/cen2010/cph-1-a.pdf>]

State County Place and County Subdivision	Total occupied housing units	Race of householder							Two or More Races	House- holder Hispanic or Latino (of any race)	House- holder White alone, not Hispanic or Latino
		One race									
		White	Black or African American	American Indian and Alaska Native	Asian	Native Hawaiian and Other Pacific Islander	Some Other Race				
PLACE AND COUNTY SUBDIVISION—Con.											
Franklin town, Manitowoc County.....	506	504	0	1	0	0	1	0	1	504	
Franklin city, Milwaukee County.....	13,642	12,751	162	40	515	4	74	96	420	12,434	
Franklin town, Sauk County.....	248	244	0	2	0	0	2	0	1	244	
Franklin town, Vernon County.....	390	383	1	1	1	0	0	4	2	381	
Franks Field CDP, Ashland County.....	66	7	0	58	0	0	0	1	1	7	
Franzen town, Marathon County.....	219	208	0	1	0	0	10	0	11	207	
Frederic village, Polk County.....	496	482	0	6	0	0	2	6	3	481	
Fredonia village, Ozaukee County.....	827	811	7	1	2	0	3	3	10	803	
Fredonia town, Ozaukee County.....	807	799	1	0	1	0	3	3	10	793	
Freedom town, Forest County.....	151	148	0	1	0	0	0	2	0	148	
Freedom town, Outagamie County.....	2,124	2,093	1	13	1	0	7	9	21	2,081	
Freedom town, Sauk County.....	173	169	0	0	0	0	2	2	2	169	
Freeman town, Crawford County.....	312	306	2	2	0	0	0	2	0	306	
Fremont town, Clark County.....	418	407	0	1	0	0	10	0	12	405	
Fremont village, Waupaca County.....	305	305	0	0	0	0	0	0	1	304	
Fremont town, Waupaca County.....	259	257	0	0	1	0	0	1	0	257	
French Island CDP, La Crosse County.....	1,874	1,816	10	8	26	2	3	9	8	1,811	
Friendship village, Adams County.....	256	247	2	0	2	0	4	1	6	245	
Friendship town, Fond du Lac County.....	1,126	1,103	6	4	1	0	4	8	19	1,089	
Friesland village, Columbia County.....	131	130	0	0	0	0	0	1	3	128	
Frog Creek town, Washburn County.....	59	59	0	0	0	0	0	0	0	59	
Fulton town, Rock County.....	1,281	1,257	4	4	2	0	11	3	23	1,247	
Gale town, Trempealeau County.....	648	639	1	1	1	0	4	2	5	638	
Galesville city, Trempealeau County.....	635	625	0	1	3	0	1	5	2	625	
Garden Valley town, Jackson County.....	154	153	0	0	0	0	0	1	3	150	
Gardner town, Door County.....	520	510	1	7	0	0	0	2	4	507	
Garfield town, Jackson County.....	248	244	0	2	0	0	0	2	2	244	
Garfield town, Polk County.....	622	609	1	2	0	1	7	2	14	602	
Gays Mills village, Crawford County.....	226	224	0	1	0	0	0	1	0	224	
Genesee town, Waukesha County.....	2,659	2,626	2	6	4	0	7	14	39	2,598	
Geneva town, Walworth County.....	2,067	1,990	9	5	17	1	39	6	91	1,945	
Genoa village, Vernon County.....	110	108	0	1	0	0	0	1	0	108	
Genoa town, Vernon County.....	307	305	1	0	1	0	0	0	3	302	
Genoa City village.....	1,072	1,043	7	2	1	0	12	7	44	1,013	
Kenosha County (part).....	2	2	0	0	0	0	0	0	0	2	
Walworth County (part).....	1,070	1,041	7	2	1	0	12	7	44	1,011	
Georgetown town, Polk County.....	429	401	0	25	1	0	1	1	1	400	
Georgetown town, Price County.....	68	65	0	0	2	0	0	1	0	65	
Germania town, Shawano County.....	145	142	0	1	1	0	1	0	1	142	
Germantown town, Juneau County.....	678	664	2	7	0	0	1	4	7	659	
Germantown village, Washington County.....	7,766	7,369	150	17	160	0	23	47	89	7,306	
Germantown town, Washington County.....	91	90	0	0	0	0	0	1	0	90	
Gibbsville CDP, Sheboygan County.....	169	164	0	1	0	1	2	1	3	163	
Gibraltar town, Door County.....	473	461	0	0	0	0	6	6	14	453	
Gibson town, Manitowoc County.....	529	527	0	1	0	1	0	0	0	527	
Gillett city, Oconto County.....	592	567	0	14	0	0	9	2	12	564	
Gillett town, Oconto County.....	409	400	0	4	0	0	3	2	3	400	
Gilman town, Pierce County.....	365	359	0	1	1	0	1	3	5	356	
Gilman village, Taylor County.....	187	185	0	0	0	0	1	1	2	184	
Gilmanton town, Buffalo County.....	164	161	0	0	0	0	2	1	3	160	
Gingles town, Ashland County.....	297	275	0	11	1	0	0	10	2	275	
Glenbeulah village, Sheboygan County.....	194	191	0	1	0	0	1	1	2	191	
Glencoe town, Buffalo County.....	184	177	0	0	0	0	7	0	8	176	
Glendale city, Milwaukee County.....	5,815	4,781	775	10	151	4	28	66	125	4,694	
Glendale town, Monroe County.....	250	249	0	0	0	0	0	1	0	249	
Glen Flora village, Rusk County.....	41	40	0	0	0	1	0	0	0	40	
Glen Haven CDP, Grant County.....	39	39	0	0	0	0	0	0	0	39	
Glen Haven town, Grant County.....	168	166	0	0	0	0	2	0	2	166	
Glenmore town, Brown County.....	405	402	0	2	0	0	0	1	2	400	
Glenwood town, St. Croix County.....	288	285	0	0	1	0	2	0	4	283	
Glenwood City city, St. Croix County.....	509	501	0	1	2	0	1	4	4	499	
Glidden CDP, Ashland County.....	242	238	0	2	0	0	0	2	0	238	
Goetz town, Chippewa County.....	281	281	0	0	0	0	0	0	0	281	
Goodman CDP, Marinette County.....	134	134	0	0	0	0	0	0	2	132	
Goodman town, Marinette County.....	310	308	0	1	0	0	0	1	2	306	
Goodrich town, Taylor County.....	188	188	0	0	0	0	0	0	1	187	
Gordon town, Ashland County.....	143	141	0	1	0	0	1	0	2	140	
Gordon CDP, Douglas County.....	79	77	0	0	0	0	0	2	0	77	
Gordon town, Douglas County.....	309	304	1	0	0	0	0	4	0	304	

Table 14.

Occupied Housing Units (Households) by Race and Hispanic or Latino Origin of Householder: 2010—Con.

[For information on confidentiality protection, nonsampling error, and definitions, see Selected Appendixes at <www.census.gov/prod/cen2010/cph-1-a.pdf>]

State County Place and County Subdivision	Total occupied housing units	Race of householder							Two or More Races	House- holder Hispanic or Latino (of any race)	House- holder White alone, not Hispanic or Latino
		One race									
		White	Black or African American	American Indian and Alaska Native	Asian	Native Hawaiian and Other Pacific Islander	Some Other Race				
PLACE AND COUNTY SUBDIVISION—Con.											
Gotham CDP, Richland County.....	75	75	0	0	0	0	0	0	3	72	
Grafton village, Ozaukee County.....	4,863	4,708	28	21	62	1	18	25	72	4,660	
Grafton town, Ozaukee County.....	1,612	1,578	6	3	9	1	8	7	16	1,570	
Grand Chute town, Outagamie County.....	9,378	8,680	105	45	298	5	160	85	317	8,547	
Grand Marsh CDP, Adams County.....	46	46	0	0	0	0	0	0	2	44	
Grand Rapids town, Wood County.....	2,978	2,920	5	16	16	1	8	12	18	2,911	
Grand View CDP, Bayfield County.....	70	67	0	1	0	0	0	2	1	67	
Grandview town, Bayfield County.....	221	216	0	1	0	0	1	3	1	216	
Grant town, Clark County.....	328	324	1	0	0	0	1	2	8	318	
Grant town, Dunn County.....	148	147	0	0	0	0	0	1	0	147	
Grant town, Monroe County.....	199	198	1	0	0	0	0	0	2	196	
Grant town, Portage County.....	758	748	2	3	1	0	1	3	4	747	
Grant town, Rusk County.....	311	308	1	0	0	0	0	2	1	307	
Grant town, Shawano County.....	364	357	0	2	0	0	0	5	0	357	
Granton village, Clark County.....	151	151	0	0	0	0	0	0	1	150	
Grantsburg village, Burnett County.....	567	557	1	4	1	0	2	2	4	555	
Grantsburg town, Burnett County.....	447	438	1	6	0	0	1	1	7	432	
Gratiot village, Lafayette County.....	97	96	0	0	1	0	0	0	0	96	
Gratiot town, Lafayette County.....	215	215	0	0	0	0	0	0	1	214	
Green Bay city, Brown County.....	42,244	36,114	1,171	1,408	975	17	1,875	684	3,340	34,932	
Green Bay town, Brown County.....	771	763	0	2	2	0	1	3	3	762	
Greenbush CDP, Sheboygan County.....	56	56	0	0	0	0	0	0	0	56	
Greenbush town, Sheboygan County.....	568	561	0	3	2	0	1	1	4	558	
Greendale village, Milwaukee County.....	6,075	5,804	50	18	138	1	36	28	176	5,675	
Greenfield town, La Crosse County.....	727	720	1	0	2	0	2	2	4	718	
Greenfield city, Milwaukee County.....	16,860	15,520	345	91	444	3	272	185	921	14,951	
Greenfield town, Monroe County.....	281	276	0	4	0	0	1	0	1	276	
Greenfield town, Sauk County.....	362	353	0	4	1	0	3	1	4	352	
Green Grove town, Clark County.....	229	226	0	1	0	0	1	1	1	226	
Green Lake city, Green Lake County.....	491	488	0	1	1	0	0	1	5	483	
Green Lake town, Green Lake County.....	521	518	0	1	1	0	0	1	5	514	
Greenleaf CDP, Brown County.....	245	222	1	5	0	0	16	1	19	219	
Green Valley town, Marathon County.....	218	217	0	0	0	0	0	1	2	215	
Green Valley CDP, Shawano County.....	41	38	0	1	0	0	1	1	1	38	
Green Valley town, Shawano County.....	405	393	0	6	0	0	2	4	2	393	
Greenville town, Outagamie County.....	3,631	3,534	8	15	21	1	38	14	82	3,497	
Greenwood city, Clark County.....	464	458	2	1	0	0	2	1	3	457	
Greenwood town, Taylor County.....	274	271	0	1	0	1	0	1	2	269	
Greenwood town, Vernon County.....	228	225	1	0	0	0	0	2	1	224	
Gresham village, Shawano County.....	239	175	1	47	0	0	1	15	4	173	
Grover town, Marinette County.....	687	678	2	1	1	0	3	2	3	678	
Grover town, Taylor County.....	112	111	0	1	0	0	0	0	1	110	
Grow town, Rusk County.....	161	159	0	0	1	0	0	1	1	158	
Guenther town, Marathon County.....	133	133	0	0	0	0	0	0	0	133	
Gull Lake town, Washburn County.....	85	84	0	1	0	0	0	0	0	84	
Gurney town, Iron County.....	63	63	0	0	0	0	0	0	0	63	
Hackett town, Price County.....	76	76	0	0	0	0	0	0	0	76	
Hager City CDP, Pierce County.....	139	138	1	0	0	0	0	0	0	138	
Hale town, Trempealeau County.....	394	390	0	1	1	0	0	2	3	387	
Hales Corners village, Milwaukee County.....	3,301	3,186	21	12	42	1	16	23	89	3,117	
Hallie town, Chippewa County.....	60	58	0	1	1	0	0	0	1	58	
Halsey town, Marathon County.....	208	203	0	0	2	0	1	2	2	202	
Hamburg town, Marathon County.....	322	318	0	1	0	0	3	0	4	317	
Hamburg town, Vernon County.....	350	345	1	0	1	0	1	2	4	342	
Hamilton town, La Crosse County.....	842	834	3	0	3	0	1	1	4	831	
Hammel town, Taylor County.....	304	301	0	2	0	0	0	1	0	301	
Hammond village, St. Croix County.....	715	686	7	4	5	1	2	10	9	680	
Hammond town, St. Croix County.....	698	685	1	1	7	0	2	2	3	684	
Hampden town, Columbia County.....	225	223	0	0	0	0	2	0	4	221	
Hancock village, Waushara County.....	186	180	0	0	1	0	4	1	13	172	
Hancock town, Waushara County.....	231	224	1	1	0	0	3	2	11	219	
Haney town, Crawford County.....	127	125	0	0	0	0	0	2	0	125	
Hanover CDP, Rock County.....	69	68	0	0	0	0	1	0	1	68	
Hansen town, Wood County.....	262	261	0	0	0	0	0	1	0	261	
Harding town, Lincoln County.....	140	138	0	0	1	0	0	1	1	137	
Harmony town, Price County.....	104	103	0	0	0	0	1	0	1	102	
Harmony town, Rock County.....	906	896	1	0	4	0	2	3	10	888	
Harmony town, Vernon County.....	266	265	0	0	0	0	0	1	3	263	
Harris town, Marquette County.....	331	327	0	2	0	0	1	1	2	326	
Harrison town, Calumet County.....	3,644	3,563	7	9	30	1	17	17	47	3,535	
Harrison town, Grant County.....	190	189	0	0	0	0	1	0	3	187	

Table 14.

Occupied Housing Units (Households) by Race and Hispanic or Latino Origin of Householder: 2010—Con.

[For information on confidentiality protection, nonsampling error, and definitions, see Selected Appendixes at <www.census.gov/prod/cen2010/cph-1-a.pdf>]

State County Place and County Subdivision	Total occupied housing units	Race of householder							Two or More Races	House- holder Hispanic or Latino (of any race)	House- holder White alone, not Hispanic or Latino
		One race									
		White	Black or African American	American Indian and Alaska Native	Asian	Native Hawaiian and Other Pacific Islander	Some Other Race				
PLACE AND COUNTY SUBDIVISION—Con.											
Harrison town, Lincoln County.....	356	353	0	0	1	0	1	1	1	353	
Harrison town, Marathon County.....	150	149	0	0	0	0	0	1	1	148	
Harrison town, Waupaca County.....	204	202	1	0	0	0	0	1	2	200	
Hartford city.....	5,685	5,491	35	15	36	3	73	32	171	5,403	
Dodge County (part).....	0	0	0	0	0	0	0	0	0	0	
Washington County (part).....	5,685	5,491	35	15	36	3	73	32	171	5,403	
Hartford town, Washington County.....	1,383	1,372	1	1	4	0	1	4	9	1,365	
Hartland town, Pierce County.....	333	332	0	1	0	0	0	0	1	331	
Hartland town, Shawano County.....	298	289	0	5	1	0	1	2	2	289	
Hartland village, Waukesha County.....	3,566	3,467	20	10	40	2	8	19	51	3,426	
Hatfield CDP, Jackson County.....	71	68	0	2	0	0	0	1	0	68	
Hatley village, Marathon County.....	223	218	0	2	1	1	1	0	3	216	
Haugen village, Barron County.....	128	125	0	0	0	0	0	3	1	124	
Hawkins village, Rusk County.....	159	152	0	1	0	0	1	5	0	152	
Hawkins town, Rusk County.....	66	63	0	0	1	0	0	2	1	62	
Hawthorne town, Douglas County.....	393	379	1	6	0	0	1	6	1	378	
Hay River town, Dunn County.....	222	217	0	1	1	0	1	2	1	217	
Hayward city, Sawyer County.....	1,048	946	2	66	6	0	3	25	15	939	
Hayward town, Sawyer County.....	1,358	1,101	1	230	3	0	2	21	9	1,096	
Hazel Green village.....	531	526	0	0	0	0	2	3	3	525	
Grant County (part).....	525	520	0	0	0	0	2	3	3	519	
Lafayette County (part).....	6	6	0	0	0	0	0	0	0	6	
Hazel Green town, Grant County.....	341	336	1	0	0	0	3	1	4	335	
Hazelhurst town, Oneida County.....	537	529	0	2	1	0	1	4	6	524	
Hebron CDP, Jefferson County.....	91	90	0	1	0	0	0	0	0	90	
Hebron town, Jefferson County.....	415	407	0	2	2	0	3	1	7	403	
Helenville CDP, Jefferson County.....	95	93	0	1	0	0	0	1	1	93	
Helvetia town, Waupaca County.....	285	283	0	0	1	0	0	1	1	282	
Hendren town, Clark County.....	202	201	0	1	0	0	0	0	0	201	
Henrietta town, Richland County.....	203	200	2	0	0	0	1	0	0	200	
Herbster CDP, Bayfield County.....	53	51	0	0	0	0	1	1	0	51	
Herman town, Dodge County.....	405	401	0	2	1	0	0	1	3	398	
Herman town, Shawano County.....	296	274	0	17	0	0	0	5	2	273	
Herman town, Sheboygan County.....	611	599	0	0	4	1	5	2	9	595	
Hewett town, Clark County.....	126	126	0	0	0	0	0	0	0	126	
Hewitt town, Marathon County.....	239	238	0	0	0	0	1	0	1	238	
Hewitt village, Wood County.....	308	306	0	0	1	0	0	1	0	306	
Hickory Grove town, Grant County.....	150	149	0	0	0	0	0	1	0	149	
Highland town, Douglas County.....	139	137	0	1	0	0	0	1	0	137	
Highland village, Iowa County.....	351	346	0	2	0	0	0	3	3	344	
Highland town, Iowa County.....	287	284	1	0	0	0	1	1	3	282	
Hilbert village, Calumet County.....	462	445	0	3	0	0	13	1	24	434	
Hiles town, Forest County.....	157	153	0	0	0	1	0	3	1	152	
Hiles town, Wood County.....	62	62	0	0	0	0	0	0	0	62	
Hill town, Price County.....	142	139	0	3	0	0	0	0	0	139	
Hillsboro city, Vernon County.....	587	580	0	0	3	0	2	2	6	576	
Hillsboro town, Vernon County.....	290	289	0	1	0	0	0	0	0	289	
Hingham CDP, Sheboygan County.....	311	307	0	1	0	0	3	0	3	307	
Hixon town, Clark County.....	254	252	0	0	0	0	1	1	2	252	
Hixton village, Jackson County.....	200	194	0	5	0	0	0	1	1	193	
Hixton town, Jackson County.....	261	253	1	3	0	0	3	1	4	252	
Hoard town, Clark County.....	199	196	0	1	0	0	1	1	1	196	
Hobart village, Brown County.....	2,180	1,743	8	376	18	3	1	31	27	1,733	
Holcombe CDP, Chippewa County.....	108	106	0	0	1	0	0	1	1	105	
Holland town, Brown County.....	528	521	0	1	1	0	3	2	6	518	
Holland town, La Crosse County.....	1,302	1,270	3	6	17	0	1	5	3	1,268	
Holland town, Sheboygan County.....	856	845	3	1	3	1	1	2	6	840	
Hollandale village, Iowa County.....	116	115	1	0	0	0	0	0	0	115	
Holmen village, La Crosse County.....	3,400	3,248	11	5	106	3	8	19	31	3,229	
Holton town, Marathon County.....	308	302	0	1	0	0	4	1	6	301	
Holway town, Taylor County.....	310	308	0	0	0	0	0	2	1	307	
Homestead town, Florence County.....	150	146	0	0	2	0	0	2	0	146	
Honey Creek town, Sauk County.....	287	281	1	0	1	0	3	1	7	278	
Horicon city, Dodge County.....	1,497	1,455	2	4	6	0	20	10	39	1,437	
Hortonia town, Outagamie County.....	391	387	0	1	0	0	1	2	2	387	
Hortonville village, Outagamie County.....	1,045	1,025	3	2	6	0	2	7	7	1,021	
Houlton CDP, St. Croix County.....	167	161	1	1	1	1	0	2	2	160	
How town, Oconto County.....	215	209	0	4	0	0	1	1	2	209	

Table 14.

Occupied Housing Units (Households) by Race and Hispanic or Latino Origin of Householder: 2010—Con.

[For information on confidentiality protection, nonsampling error, and definitions, see Selected Appendixes at <www.census.gov/prod/cen2010/cph-1-a.pdf>]

State County Place and County Subdivision	Total occupied housing units	Race of householder							Two or More Races	House- holder Hispanic or Latino (of any race)	House- holder White alone, not Hispanic or Latino
		One race									
		White	Black or African American	American Indian and Alaska Native	Asian	Native Hawaiian and Other Pacific Islander	Some Other Race				
PLACE AND COUNTY SUBDIVISION—Con.											
Howard village.....	6,941	6,662	81	69	60	3	30	36	108	6,594	
Brown County (part).....	6,941	6,662	81	69	60	3	30	36	108	6,594	
Outagamie County (part).....	0	0	0	0	0	0	0	0	0	0	
Howard town, Chippewa County.....	292	288	0	2	0	0	1	1	2	287	
Howards Grove village, Sheboygan County..	1,245	1,234	1	0	5	0	2	3	5	1,230	
Hubbard town, Dodge County.....	690	678	1	2	2	0	3	4	9	672	
Hubbard town, Rusk County.....	90	89	0	1	0	0	0	0	0	89	
Hudson city, St. Croix County.....	5,287	5,122	35	10	49	1	25	45	86	5,068	
Hudson town, St. Croix County.....	2,703	2,635	9	8	29	1	1	20	28	2,610	
Hughes town, Bayfield County.....	169	167	0	2	0	0	0	0	0	167	
Hull town, Marathon County.....	262	257	0	1	1	0	2	1	3	256	
Hull town, Portage County.....	2,069	2,029	7	6	17	0	4	6	18	2,015	
Humbird CDP, Clark County.....	96	95	0	0	0	0	1	0	2	94	
Humboldt town, Brown County.....	492	481	1	3	2	0	2	3	2	481	
Hunter town, Sawyer County.....	308	204	0	97	0	0	2	5	4	203	
Hurley city, Iron County.....	771	757	0	4	3	0	1	6	4	754	
Hustisford village, Dodge County.....	477	470	0	3	2	0	0	2	10	461	
Hustisford town, Dodge County.....	535	531	0	1	1	0	1	1	2	529	
Hustler village, Juneau County.....	84	84	0	0	0	0	0	0	0	84	
Hutchins town, Shawano County.....	226	220	0	2	1	0	2	1	3	219	
Independence city, Trempealeau County.....	606	570	1	1	1	0	29	4	42	561	
Ingram village, Rusk County.....	32	32	0	0	0	0	0	0	0	32	
Iola village, Waupaca County.....	590	584	0	1	1	0	2	2	5	582	
Iola town, Waupaca County.....	399	398	0	0	0	1	0	0	4	394	
Iron Belt CDP, Iron County.....	80	79	0	1	0	0	0	0	0	79	
Iron Ridge village, Dodge County.....	390	382	2	1	1	0	4	0	8	378	
Iron River CDP, Bayfield County.....	362	348	1	8	0	0	0	5	1	348	
Iron River town, Bayfield County.....	526	509	1	8	2	0	0	6	1	509	
Ironton village, Sauk County.....	92	91	0	0	0	0	0	1	0	91	
Ironton town, Sauk County.....	219	218	0	0	0	0	1	0	2	217	
Irving town, Jackson County.....	268	266	0	2	0	0	0	0	0	266	
Isabelle town, Pierce County.....	113	113	0	0	0	0	0	0	2	111	
Ithaca town, Richland County.....	247	243	1	2	0	0	0	1	0	243	
Ixonia CDP, Jefferson County.....	594	579	3	1	0	0	6	5	17	567	
Ixonia town, Jefferson County.....	1,637	1,614	3	3	4	0	7	6	23	1,598	
Jackson town, Adams County.....	465	454	4	3	0	0	1	3	3	452	
Jackson town, Burnett County.....	378	367	1	8	0	0	0	2	1	366	
Jackson village, Washington County.....	2,870	2,819	13	5	8	0	8	17	39	2,790	
Jackson town, Washington County.....	1,478	1,454	4	3	5	0	4	8	17	1,441	
Jacksonport town, Door County.....	314	310	0	0	0	0	2	2	3	309	
Jacobs town, Ashland County.....	330	325	0	2	0	0	0	3	1	324	
Jamestown town, Grant County.....	835	831	0	0	2	0	2	0	3	830	
Janesville city, Rock County.....	25,828	24,523	467	86	251	3	293	205	806	24,075	
Janesville town, Rock County.....	1,325	1,305	3	3	5	0	4	5	17	1,294	
Jefferson town, Green County.....	454	450	1	0	0	0	1	2	3	448	
Jefferson city, Jefferson County.....	3,132	2,941	17	13	14	2	121	24	244	2,832	
Jefferson town, Jefferson County.....	838	825	0	7	1	0	1	4	10	819	
Jefferson town, Monroe County.....	239	239	0	0	0	0	0	0	0	239	
Jefferson town, Vernon County.....	430	426	1	1	1	0	0	1	2	424	
Jim Falls CDP, Chippewa County.....	107	106	0	0	0	0	0	1	0	106	
Johnson town, Marathon County.....	310	306	0	2	1	0	0	1	0	306	
Johnson Creek village, Jefferson County.....	1,049	1,007	7	2	8	1	18	6	48	980	
Johnstown town, Polk County.....	208	176	0	30	0	0	0	2	0	176	
Johnstown town, Rock County.....	300	298	0	0	0	0	1	1	1	298	
Jordan town, Green County.....	232	231	0	0	0	0	1	0	1	231	
Juda CDP, Green County.....	137	137	0	0	0	0	0	0	0	137	
Jump River CDP, Taylor County.....	28	28	0	0	0	0	0	0	1	27	
Jump River town, Taylor County.....	155	155	0	0	0	0	0	0	1	154	
Junction City village, Portage County.....	169	162	0	1	3	0	1	2	3	161	
Juneau city, Dodge County.....	852	833	1	3	1	0	11	3	22	823	
Kaukauna city, Outagamie County.....	6,270	6,051	22	59	48	2	35	53	94	6,004	
Kaukauna town, Outagamie County.....	435	431	1	0	1	0	1	1	2	430	
Kekoskee village, Dodge County.....	69	69	0	0	0	0	0	0	0	69	
Kellnersville village, Manitowoc County.....	160	159	0	1	0	0	0	0	0	159	
Kelly town, Bayfield County.....	177	170	0	4	1	0	0	2	1	169	
Kendall town, Lafayette County.....	134	132	0	0	0	0	1	1	2	131	
Kendall village, Monroe County.....	198	193	0	2	1	0	0	2	2	191	
Kennan village, Price County.....	61	61	0	0	0	0	0	0	1	60	
Kennan town, Price County.....	129	127	0	0	1	0	1	0	1	127	
Kenosha city, Kenosha County.....	37,376	30,960	3,219	201	517	21	1,792	666	4,005	29,054	
Keshena CDP, Menominee County.....	358	12	1	336	0	0	1	8	13	11	

Table 14.

Occupied Housing Units (Households) by Race and Hispanic or Latino Origin of Householder: 2010—Con.

[For information on confidentiality protection, nonsampling error, and definitions, see Selected Appendixes at <www.census.gov/prod/cen2010/cph-1-a.pdf>]

State County Place and County Subdivision	Total occupied housing units	Race of householder							Two or More Races	House- holder Hispanic or Latino (of any race)	House- holder White alone, not Hispanic or Latino
		One race									
		White	Black or African American	American Indian and Alaska Native	Asian	Native Hawaiian and Other Pacific Islander	Some Other Race				
PLACE AND COUNTY SUBDIVISION—Con.											
Kewaskum village.....	1,581	1,542	6	6	5	1	9	12	22	1,535	
Fond du Lac County (part).....	0	0	0	0	0	0	0	0	0	0	
Washington County (part).....	1,581	1,542	6	6	5	1	9	12	22	1,535	
Kewaskum town, Washington County.....	401	396	0	1	3	0	0	1	0	396	
Kewaunee city, Kewaunee County.....	1,278	1,255	4	3	1	0	9	6	12	1,252	
Keystone town, Bayfield County.....	159	156	0	1	1	0	0	1	0	156	
Kickapoo town, Vernon County.....	224	219	0	1	3	0	1	0	3	217	
Kiel city.....	1,565	1,543	4	4	6	0	6	2	16	1,535	
Calumet County (part).....	129	128	0	0	0	0	1	0	3	126	
Manitowoc County (part).....	1,436	1,415	4	4	6	0	5	2	13	1,409	
Kieler CDP, Grant County.....	205	205	0	0	0	0	0	0	0	205	
Kildare town, Juneau County.....	262	255	0	3	1	0	1	2	3	253	
Kimball town, Iron County.....	210	207	0	2	0	0	0	1	0	207	
Kimberly village, Outagamie County.....	2,739	2,636	18	22	32	0	13	18	41	2,612	
King town, Lincoln County.....	373	371	0	0	1	0	0	1	0	371	
King CDP, Waupaca County.....	452	444	3	1	2	0	1	1	6	439	
Kingston village, Green Lake County.....	139	138	0	0	0	0	1	0	2	137	
Kingston town, Green Lake County.....	312	307	2	2	0	0	0	1	2	305	
Kingston town, Juneau County.....	43	43	0	0	0	0	0	0	0	43	
Kinnickinnic town, St. Croix County.....	609	600	2	1	6	0	0	0	5	595	
Knapp village, Dunn County.....	214	212	0	1	0	0	0	1	0	212	
Knapp town, Jackson County.....	129	128	0	1	0	0	0	0	0	128	
Knight town, Iron County.....	101	100	0	1	0	0	0	0	0	100	
Knowlton CDP, Marathon County.....	54	53	0	0	0	0	0	1	0	53	
Knowlton town, Marathon County.....	760	751	0	2	0	0	1	6	8	744	
Knox town, Price County.....	156	156	0	0	0	0	0	0	0	156	
Kohler village, Sheboygan County.....	784	765	1	0	12	0	1	5	9	759	
Komensky town, Jackson County.....	125	31	0	94	0	0	0	0	3	29	
Koshkonong town, Jefferson County.....	1,415	1,394	2	1	5	0	5	8	20	1,382	
Kossuth town, Manitowoc County.....	827	819	0	0	2	0	2	4	2	818	
Krakow CDP, Shawano County.....	153	149	0	2	1	0	0	1	0	149	
Kronenwetter village, Marathon County.....	2,652	2,584	4	5	43	0	8	8	21	2,575	
Lac du Flambeau CDP, Vilas County.....	594	65	1	519	1	0	0	8	5	64	
Lac du Flambeau town, Vilas County.....	1,269	594	1	656	1	0	0	17	12	591	
Lac La Belle village.....	115	114	0	0	0	0	1	0	1	113	
Jefferson County (part).....	1	0	0	0	0	0	1	0	0	0	
Waukesha County (part).....	114	114	0	0	0	0	0	0	1	113	
La Crosse city, La Crosse County.....	21,428	20,079	375	110	595	5	53	211	264	19,910	
Ladysmith city, Rusk County.....	1,527	1,487	6	11	9	0	5	9	14	1,478	
La Farge village, Vernon County.....	332	328	0	1	0	0	1	2	1	328	
Lafayette town, Chippewa County.....	2,273	2,250	5	4	2	0	3	9	9	2,244	
Lafayette town, Monroe County.....	103	103	0	0	0	0	0	0	0	103	
Lafayette town, Walworth County.....	735	721	3	0	2	0	5	4	9	716	
La Follette town, Burnett County.....	241	192	0	47	0	0	0	2	2	190	
La Grange town, Monroe County.....	741	713	5	17	1	0	1	4	4	710	
La Grange town, Walworth County.....	993	977	1	1	4	0	8	2	14	971	
Lake town, Marinette County.....	483	474	1	4	0	0	2	2	4	471	
Lake town, Price County.....	507	501	0	0	1	0	2	3	4	499	
Lake Arrowhead CDP, Adams County.....	385	382	1	0	0	0	0	2	2	380	
Lake Camelot CDP, Adams County.....	404	400	1	1	0	1	0	1	1	399	
Lake Delton village, Sauk County.....	1,269	1,170	6	27	17	1	36	12	103	1,105	
Lake Geneva city, Walworth County.....	3,323	3,089	21	5	34	0	150	24	315	2,936	
Lake Hallie village, Chippewa County.....	2,447	2,381	10	15	28	0	3	10	18	2,368	
Lake Holcombe town, Chippewa County.....	464	455	1	2	1	0	2	3	4	453	
Lake Ivanhoe CDP, Walworth County.....	139	86	32	2	1	0	12	6	22	82	
Lake Koshkonong CDP, Jefferson County.....	525	518	1	2	1	0	0	3	6	512	
Lakeland town, Barron County.....	404	398	0	2	0	0	0	4	3	396	
Lake Lorraine CDP, Walworth County.....	136	134	0	0	1	0	1	0	3	132	
Lake Mills city, Jefferson County.....	2,319	2,272	10	3	3	0	18	13	55	2,243	
Lake Mills town, Jefferson County.....	806	791	0	2	2	0	7	4	13	786	
Lake Nebagamom village, Douglas County.....	446	436	2	2	0	0	1	5	2	435	
Lake Ripley CDP, Jefferson County.....	751	739	2	0	1	0	5	4	8	736	
Lake Shangrila CDP, Kenosha County.....	319	315	1	0	0	0	2	1	7	310	
Lake Sherwood CDP, Adams County.....	181	177	0	2	2	0	0	0	0	177	
Lakeside town, Douglas County.....	259	251	0	3	0	0	0	5	1	251	
Lake Tomahawk CDP, Oneida County.....	116	113	0	2	0	0	0	1	0	113	
Lake Tomahawk town, Oneida County.....	443	438	0	2	0	0	0	3	0	438	
Laketown town, Polk County.....	397	391	1	3	1	0	0	1	3	388	

Table 14.

Occupied Housing Units (Households) by Race and Hispanic or Latino Origin of Householder: 2010—Con.

[For information on confidentiality protection, nonsampling error, and definitions, see Selected Appendixes at <www.census.gov/prod/cen2010/cph-1-a.pdf>]

State County Place and County Subdivision	Total occupied housing units	Race of householder							Two or More Races	House- holder Hispanic or Latino (of any race)	House- holder White alone, not Hispanic or Latino
		One race									
		White	Black or African American	American Indian and Alaska Native	Asian	Native Hawaiian and Other Pacific Islander	Some Other Race				
PLACE AND COUNTY SUBDIVISION—Con.											
Lake Wazeecha CDP, Wood County.....	1,036	1,022	1	8	4	0	0	1	1	1,021	
Lake Wisconsin CDP.....	1,661	1,643	1	4	4	0	1	8	8	1,636	
Columbia County (part).....	1,626	1,609	1	4	3	0	1	8	8	1,602	
Sauk County (part).....	35	34	0	0	1	0	0	0	0	34	
Lake Wissota CDP, Chippewa County.....	1,087	1,077	0	2	2	0	2	4	5	1,074	
Lakewood CDP, Oconto County.....	150	141	1	6	1	0	0	1	1	141	
Lakewood town, Oconto County.....	398	387	1	8	1	0	0	1	2	386	
Lamartine town, Fond du Lac County.....	643	636	1	1	0	0	1	4	7	631	
Lamont town, Lafayette County.....	110	110	0	0	0	0	0	0	0	110	
Lanark town, Portage County.....	590	580	0	5	0	0	1	4	6	575	
Lancaster city, Grant County.....	1,659	1,643	3	4	4	0	1	4	7	1,637	
Land O'Lakes town, Vilas County.....	433	426	0	4	1	0	0	2	3	424	
Langlade town, Langlade County.....	223	219	0	2	1	0	0	1	0	219	
Lannon village, Waukesha County.....	479	464	2	1	2	0	7	3	12	461	
Laona CDP, Forest County.....	245	236	1	5	0	1	0	2	1	235	
Laona town, Forest County.....	525	505	1	12	0	1	1	5	2	504	
La Pointe town, Ashland County.....	138	134	0	1	0	0	0	3	1	133	
La Prairie town, Rock County.....	331	326	1	0	1	0	1	2	1	325	
Larrabee town, Waupaca County.....	526	518	0	1	1	0	4	2	11	511	
Lauderdale Lakes CDP, Walworth County....	499	492	0	0	3	0	3	1	8	487	
La Valle village, Sauk County.....	165	163	0	0	1	0	0	1	2	162	
La Valle town, Sauk County.....	543	542	1	0	0	0	0	0	2	540	
Lawrence town, Brown County.....	1,665	1,599	8	7	32	0	4	15	14	1,590	
Lawrence town, Rusk County.....	119	116	1	0	0	0	0	2	2	115	
Lebanon CDP, Dodge County.....	78	78	0	0	0	0	0	0	1	77	
Lebanon town, Dodge County.....	653	647	4	1	0	0	1	0	5	643	
Lebanon town, Waupaca County.....	622	618	1	0	0	0	1	2	5	614	
Ledgeview town, Brown County.....	2,442	2,342	28	10	45	0	7	10	26	2,324	
Leeds town, Columbia County.....	328	321	2	2	0	0	1	2	2	320	
Legend Lake CDP, Menominee County.....	521	188	2	322	0	0	1	8	7	188	
Lemonweir town, Juneau County.....	714	692	0	15	2	0	1	4	8	686	
Lena village, Oconto County.....	251	246	0	3	0	0	0	2	1	245	
Lena town, Oconto County.....	286	283	0	0	0	0	2	1	2	283	
Lenroot town, Sawyer County.....	547	535	0	6	0	0	2	4	4	533	
Leola town, Adams County.....	127	125	0	0	0	0	2	0	3	124	
Leon town, Monroe County.....	403	398	1	1	0	1	0	2	2	397	
Leon town, Waushara County.....	623	618	1	2	1	0	1	0	2	617	
Leopolis CDP, Shawano County.....	34	33	0	1	0	0	0	0	0	33	
Leroy town, Dodge County.....	387	386	0	0	0	0	1	0	3	384	
Lessor town, Shawano County.....	442	437	0	3	1	0	0	1	4	434	
Levis town, Clark County.....	196	181	1	11	0	0	0	3	1	181	
Lewis CDP, Polk County.....	67	64	0	1	0	0	0	2	1	64	
Lewiston town, Columbia County.....	505	501	0	0	1	0	2	1	6	497	
Liberty town, Grant County.....	198	197	0	0	0	0	0	1	0	197	
Liberty town, Manitowoc County.....	492	486	0	3	1	0	1	1	2	485	
Liberty town, Outagamie County.....	305	302	0	1	0	0	1	1	6	298	
Liberty town, Vernon County.....	101	99	0	0	0	0	0	2	1	98	
Liberty Grove town, Door County.....	829	823	1	1	0	0	1	3	5	819	
Lily Lake CDP, Kenosha County.....	205	202	1	1	0	0	0	1	3	199	
Lima town, Grant County.....	278	274	3	0	0	0	1	0	1	274	
Lima town, Pepin County.....	252	246	1	1	0	0	3	1	5	244	
Lima town, Rock County.....	473	454	0	0	0	0	14	5	61	409	
Lima town, Sheboygan County.....	1,089	1,071	0	3	3	1	6	5	12	1,066	
Lime Ridge village, Sauk County.....	70	69	0	1	0	0	0	0	0	69	
Lincoln town, Adams County.....	129	127	0	0	0	0	0	2	1	126	
Lincoln town, Bayfield County.....	129	126	0	1	1	0	0	1	2	124	
Lincoln town, Buffalo County.....	69	69	0	0	0	0	0	0	2	67	
Lincoln town, Burnett County.....	149	144	0	1	1	0	0	3	0	144	
Lincoln town, Eau Claire County.....	385	381	0	0	2	0	2	0	3	380	
Lincoln town, Forest County.....	399	269	0	125	0	0	1	4	7	267	
Lincoln town, Kewaunee County.....	350	347	0	0	0	0	1	2	8	340	
Lincoln town, Monroe County.....	332	327	0	1	1	0	1	2	0	327	
Lincoln town, Polk County.....	884	879	0	3	0	0	1	1	5	875	
Lincoln town, Trempealeau County.....	254	249	0	1	1	0	3	0	3	249	
Lincoln town, Vilas County.....	1,102	1,088	0	4	2	0	2	6	8	1,084	
Lincoln town, Wood County.....	588	583	2	0	1	0	1	1	3	581	
Lind town, Waupaca County.....	619	610	0	5	0	0	3	1	8	606	
Linden village, Iowa County.....	214	213	0	0	0	0	1	0	1	213	
Linden town, Iowa County.....	308	300	0	1	1	0	3	3	3	299	

Table 14.

Occupied Housing Units (Households) by Race and Hispanic or Latino Origin of Householder: 2010—Con.

[For information on confidentiality protection, nonsampling error, and definitions, see Selected Appendixes at <www.census.gov/prod/cen2010/cph-1-a.pdf>]

State County Place and County Subdivision	Total occupied housing units	Race of householder							Two or More Races	House- holder Hispanic or Latino (of any race)	House- holder White alone, not Hispanic or Latino
		One race									
		White	Black or African American	American Indian and Alaska Native	Asian	Native Hawaiian and Other Pacific Islander	Some Other Race				
PLACE AND COUNTY SUBDIVISION—Con.											
Lindina town, Juneau County.....	286	281	2	1	0	0	1	1	2	280	
Linn town, Walworth County.....	997	972	0	3	9	0	8	5	36	946	
Linwood town, Portage County.....	430	427	0	0	1	0	0	2	1	426	
Lisbon town, Juneau County.....	375	369	1	2	2	0	0	1	1	368	
Lisbon town, Waukesha County.....	3,714	3,659	13	13	14	3	3	9	30	3,634	
Little Black town, Taylor County.....	450	438	1	2	1	0	6	2	7	437	
Little Chute village, Outagamie County.....	4,207	4,066	24	26	21	1	42	27	77	4,036	
Little Falls town, Monroe County.....	567	557	1	2	2	1	0	4	4	554	
Little Grant town, Grant County.....	102	99	0	0	0	0	2	1	2	99	
Little Rice town, Oneida County.....	154	154	0	0	0	0	0	0	2	152	
Little River town, Oconto County.....	424	419	0	2	2	0	0	1	4	415	
Little Round Lake CDP, Sawyer County.....	331	45	0	274	0	0	0	12	6	44	
Little Sturgeon CDP, Door County.....	77	74	1	2	0	0	0	0	0	74	
Little Suamico town, Oconto County.....	1,772	1,742	5	14	7	0	0	4	7	1,736	
Little Wolf town, Waupaca County.....	557	553	1	0	1	0	2	0	6	549	
Livingston village.....	263	262	1	0	0	0	0	0	0	262	
Grant County (part).....	259	258	1	0	0	0	0	0	0	258	
Iowa County (part).....	4	4	0	0	0	0	0	0	0	4	
Lodi city, Columbia County.....	1,224	1,199	3	5	4	1	5	7	15	1,190	
Lodi town, Columbia County.....	1,261	1,249	0	2	2	1	2	5	13	1,239	
Loganville village, Sauk County.....	126	124	0	1	0	0	0	1	2	123	
Lohrville village, Waushara County.....	171	167	1	2	0	0	1	0	5	163	
Lomira village, Dodge County.....	1,002	972	5	6	1	0	11	7	32	955	
Lomira town, Dodge County.....	429	426	0	2	0	0	1	0	6	421	
Lone Rock village, Richland County.....	370	362	0	3	1	0	1	3	5	359	
Long Lake CDP, Florence County.....	25	25	0	0	0	0	0	0	0	25	
Long Lake town, Florence County.....	76	76	0	0	0	0	0	0	0	76	
Long Lake town, Washburn County.....	278	273	1	1	1	0	0	2	1	272	
Longwood town, Clark County.....	252	252	0	0	0	0	0	0	1	251	
Lorain town, Polk County.....	118	112	0	2	1	0	1	2	1	112	
Lowell village, Dodge County.....	136	135	0	1	0	0	0	0	0	135	
Lowell town, Dodge County.....	460	456	0	2	0	0	1	1	3	453	
Lowville town, Columbia County.....	407	404	0	1	0	0	0	2	4	401	
Loyal city, Clark County.....	538	531	2	1	1	0	3	0	6	528	
Loyal town, Clark County.....	239	236	0	0	0	0	3	0	3	236	
Lublin village, Taylor County.....	57	57	0	0	0	0	0	0	0	57	
Lucas town, Dunn County.....	292	290	0	0	1	0	0	1	1	289	
Luck village, Polk County.....	475	467	2	3	0	0	0	3	7	461	
Luck town, Polk County.....	384	374	2	3	0	0	1	4	4	372	
Ludington town, Eau Claire County.....	405	397	0	2	0	0	1	5	4	397	
Luxemburg village, Kewaunee County.....	973	960	0	4	1	0	5	3	9	956	
Luxemburg town, Kewaunee County.....	517	511	1	1	1	0	2	1	7	506	
Lyndon town, Juneau County.....	541	471	4	55	1	1	6	3	14	467	
Lyndon town, Sheboygan County.....	589	587	0	0	0	0	1	1	5	583	
Lyndon Station village, Juneau County.....	220	217	1	0	1	0	1	0	3	215	
Lynn town, Clark County.....	263	262	0	0	0	0	1	0	4	259	
Lynne town, Oneida County.....	69	69	0	0	0	0	0	0	0	69	
Lynxville village, Crawford County.....	63	61	2	0	0	0	0	0	1	61	
Lyons town, Walworth County.....	1,410	1,366	4	7	5	0	17	11	35	1,347	
McFarland village, Dane County.....	3,079	2,980	27	10	26	1	15	20	47	2,950	
Mackford town, Green Lake County.....	208	200	1	0	1	0	4	2	7	197	
McKinley town, Polk County.....	149	147	0	1	1	0	0	0	0	147	
McKinley town, Taylor County.....	152	151	0	0	0	0	1	0	1	151	
McMillan town, Marathon County.....	709	688	1	0	17	0	2	1	4	686	
Madge town, Washburn County.....	226	222	0	2	0	0	1	1	0	222	
Madison city, Dane County.....	102,516	86,090	5,990	373	6,373	25	1,859	1,806	4,507	83,840	
Madison town, Dane County.....	2,852	1,805	541	28	143	0	248	87	495	1,597	
Magnolia town, Rock County.....	301	294	1	2	1	0	1	2	4	291	
Maiden Rock village, Pierce County.....	50	50	0	0	0	0	0	0	0	50	
Maiden Rock town, Pierce County.....	237	236	0	0	0	0	0	1	1	235	
Maine town, Marathon County.....	890	855	0	0	16	1	10	8	13	853	
Maine town, Outagamie County.....	342	340	0	0	0	0	0	2	5	336	
Manawa city, Waupaca County.....	584	575	1	2	1	0	3	2	7	571	
Manchester town, Green Lake County.....	324	323	1	0	0	0	0	0	1	322	
Manchester town, Jackson County.....	298	287	1	8	0	0	0	2	2	286	
Manitowish Waters town, Vilas County.....	285	282	0	1	0	0	1	1	1	281	
Manitowoc city, Manitowoc County.....	14,623	13,783	89	85	356	0	188	122	427	13,588	
Manitowoc town, Manitowoc County.....	438	428	0	1	5	0	1	3	1	428	

Table 14.

Occupied Housing Units (Households) by Race and Hispanic or Latino Origin of Householder: 2010—Con.

[For information on confidentiality protection, nonsampling error, and definitions, see Selected Appendixes at <www.census.gov/prod/cen2010/cph-1-a.pdf>]

State County Place and County Subdivision	Total occupied housing units	Race of householder						Two or More Races	House- holder Hispanic or Latino (of any race)	House- holder White alone, not Hispanic or Latino
		One race								
		White	Black or African American	American Indian and Alaska Native	Asian	Native Hawaiian and Other Pacific Islander	Some Other Race			
PLACE AND COUNTY SUBDIVISION—Con.										
Manitowoc Rapids town, Manitowoc County.....	831	820	0	1	3	0	3	4	4	817
Maple town, Douglas County.....	296	288	1	2	0	0	0	5	2	286
Maple Bluff village, Dane County.....	547	532	5	2	3	0	1	4	5	530
Maple Creek town, Outagamie County.....	238	237	0	0	1	0	0	0	3	234
Maple Grove town, Barron County.....	354	349	1	1	1	0	1	1	4	346
Maple Grove town, Manitowoc County.....	293	288	0	1	1	1	1	1	3	287
Maple Grove town, Shawano County.....	369	366	0	1	2	0	0	0	2	364
Maplehurst town, Taylor County.....	134	131	1	1	0	0	1	0	1	131
Maple Plain town, Barron County.....	316	279	0	36	0	0	0	1	2	277
Maple Valley town, Oconto County.....	291	286	0	2	0	0	0	3	1	285
Marathon town, Marathon County.....	396	393	1	1	0	0	0	1	1	393
Marathon City village, Marathon County.....	638	628	0	1	3	0	5	1	7	626
Marcellon town, Columbia County.....	393	391	0	0	0	0	1	1	3	389
Marengo CDP, Ashland County.....	44	43	0	0	0	0	0	1	1	42
Marengo town, Ashland County.....	134	133	0	0	0	0	0	1	0	133
Maribel village, Manitowoc County.....	141	139	0	1	0	0	0	1	0	139
Marietta town, Crawford County.....	198	198	0	0	0	0	0	0	1	197
Marinette city, Marinette County.....	4,934	4,824	11	29	19	0	12	39	46	4,796
Marion town, Grant County.....	218	205	0	1	1	0	8	3	8	205
Marion town, Juneau County.....	200	192	0	4	1	0	0	3	0	192
Marion city.....	538	527	0	7	0	0	1	3	4	525
Shawano County (part).....	11	10	0	0	0	0	0	1	0	10
Waupaca County (part).....	527	517	0	7	0	0	1	2	4	515
Marion town, Waushara County.....	909	896	0	2	3	0	4	4	9	891
Markesan city, Green Lake County.....	589	583	0	1	0	0	5	0	26	562
Marquette village, Green Lake County.....	73	73	0	0	0	0	0	0	0	73
Marquette town, Green Lake County.....	224	221	2	1	0	0	0	0	1	220
Marshall village, Dane County.....	1,437	1,360	15	4	6	0	42	10	97	1,310
Marshall town, Richland County.....	215	214	0	1	0	0	0	0	2	212
Marshall town, Rusk County.....	219	218	0	0	0	0	0	1	3	215
Marshfield town, Fond du Lac County.....	422	420	0	0	0	0	1	1	1	420
Marshfield city.....	8,777	8,478	45	14	151	1	41	47	133	8,394
Marathon County (part).....	394	368	2	2	19	0	1	2	2	366
Wood County (part).....	8,383	8,110	43	12	132	1	40	45	131	8,028
Marshfield town, Wood County.....	285	281	1	2	0	0	0	1	2	279
Martell town, Pierce County.....	445	437	1	2	0	0	3	2	4	436
Mason village, Bayfield County.....	34	31	0	1	0	0	0	2	0	31
Mason town, Bayfield County.....	114	110	0	1	0	0	1	2	0	110
Matteson town, Waupaca County.....	370	364	0	3	1	0	0	2	4	361
Mattoon village, Shawano County.....	171	153	0	3	2	0	11	2	18	147
Mauston city, Juneau County.....	1,779	1,727	6	10	11	0	10	15	27	1,719
Maxville town, Buffalo County.....	129	129	0	0	0	0	0	0	2	127
Mayville town, Clark County.....	328	314	1	1	0	0	9	3	17	308
Mayville city, Dodge County.....	2,171	2,132	1	3	7	0	22	6	39	2,116
Mazomanie village, Dane County.....	689	666	8	0	5	0	6	4	11	661
Mazomanie town, Dane County.....	437	431	0	0	3	0	1	2	5	428
Mead town, Clark County.....	118	114	0	4	0	0	0	0	0	114
Meadowbrook town, Sawyer County.....	58	57	0	0	0	0	0	1	0	57
Mecan town, Marquette County.....	324	320	2	0	1	0	0	1	2	318
Medary town, La Crosse County.....	557	551	1	0	4	0	0	1	5	546
Medford city, Taylor County.....	1,982	1,951	5	8	8	0	2	8	9	1,946
Medford town, Taylor County.....	979	971	4	0	1	1	1	1	4	968
Medina town, Dane County.....	493	470	2	1	1	0	16	3	22	465
Meeme town, Manitowoc County.....	551	548	0	1	0	0	0	2	1	547
Meenon town, Burnett County.....	487	464	0	13	1	0	0	9	0	464
Mellen city, Ashland County.....	337	327	1	4	0	0	1	4	6	324
Melrose village, Jackson County.....	212	210	0	0	0	1	1	0	1	210
Melrose town, Jackson County.....	157	154	0	0	0	0	2	1	3	153
Melvina village, Monroe County.....	39	38	0	0	0	0	0	1	0	38
Menasha city.....	7,405	6,965	74	53	100	2	144	67	304	6,829
Calumet County (part).....	793	751	4	2	20	0	8	8	19	740
Winnebago County (part).....	6,612	6,214	70	51	80	2	136	59	285	6,089
Menasha town, Winnebago County.....	7,948	7,469	73	40	155	0	154	57	268	7,384
Menominee town, Menominee County.....	1,318	210	3	1,085	0	0	3	17	28	209
Menomonee Falls village, Waukesha County.....	14,567	13,734	355	26	337	2	30	83	167	13,605
Menomonie city, Dunn County.....	5,743	5,397	34	25	164	2	26	95	66	5,367
Menomonie town, Dunn County.....	1,261	1,214	5	3	32	0	1	6	10	1,206
Mentor town, Clark County.....	226	220	0	0	1	0	5	0	7	218

Table 14.

Occupied Housing Units (Households) by Race and Hispanic or Latino Origin of Householder: 2010—Con.

[For information on confidentiality protection, nonsampling error, and definitions, see Selected Appendixes at <www.census.gov/prod/cen2010/cph-1-a.pdf>]

State County Place and County Subdivision	Total occupied housing units	Race of householder							Two or More Races	House- holder Hispanic or Latino (of any race)	House- holder White alone, not Hispanic or Latino
		One race									
		White	Black or African American	American Indian and Alaska Native	Asian	Native Hawaiian and Other Pacific Islander	Some Other Race				
PLACE AND COUNTY SUBDIVISION—Con.											
Mequon city, Ozaukee County.....	8,598	8,058	228	9	239	2	14	48	107	7,971	
Mercer CDP, Iron County.....	276	276	0	0	0	0	0	0	0	276	
Mercer town, Iron County.....	699	696	0	2	0	0	0	1	0	696	
Merrill city, Lincoln County.....	4,175	4,090	12	13	20	0	15	25	45	4,063	
Merrill town, Lincoln County.....	1,204	1,191	1	2	1	0	1	8	1	1,191	
Merrillan village, Jackson County.....	241	220	0	6	0	1	9	5	7	220	
Merrimac village, Sauk County.....	185	182	0	0	0	0	2	1	3	180	
Merrimac town, Sauk County.....	407	402	1	0	2	0	0	2	5	398	
Merton village, Waukesha County.....	1,020	994	6	0	9	1	4	6	11	988	
Merton town, Waukesha County.....	3,004	2,964	4	3	19	0	4	10	27	2,945	
Meteor town, Sawyer County.....	66	63	0	3	0	0	0	0	0	63	
Metomen town, Fond du Lac County.....	257	254	0	0	0	0	0	3	2	253	
Middle Inlet town, Marinette County.....	376	367	0	3	0	0	0	6	0	367	
Middleton city, Dane County.....	8,037	7,375	201	20	242	3	120	76	297	7,215	
Middleton town, Dane County.....	1,996	1,934	10	3	38	0	1	10	16	1,921	
Middle Village CDP.....	82	1	0	81	0	0	0	0	3	1	
Menominee County (part).....	11	0	0	11	0	0	0	0	0	0	
Shawano County (part).....	71	1	0	70	0	0	0	0	3	1	
Mifflin town, Iowa County.....	211	208	0	0	0	0	2	1	2	208	
Milford town, Jefferson County.....	424	414	1	0	1	1	3	4	9	408	
Milladore village.....	106	104	0	0	0	0	1	1	3	103	
Portage County (part).....	0	0	0	0	0	0	0	0	0	0	
Wood County (part).....	106	104	0	0	0	0	1	1	3	103	
Milladore town, Wood County.....	260	258	0	0	0	0	1	1	2	257	
Millston CDP, Jackson County.....	53	52	0	1	0	0	0	0	0	52	
Millston town, Jackson County.....	70	68	0	2	0	0	0	0	1	68	
Milltown village, Polk County.....	416	412	0	3	0	0	0	1	1	411	
Milltown town, Polk County.....	493	490	0	2	1	0	0	0	3	489	
Millville town, Grant County.....	66	64	0	1	0	0	0	1	0	64	
Milton town, Buffalo County.....	217	215	1	0	0	0	0	1	0	215	
Milton city, Rock County.....	2,231	2,180	11	6	12	0	12	10	29	2,165	
Milton town, Rock County.....	1,129	1,114	2	3	5	0	1	4	10	1,106	
Milwaukee city.....	230,221	120,451	85,635	1,656	5,666	84	11,905	4,824	27,381	107,846	
Milwaukee County (part).....	230,221	120,451	85,635	1,656	5,666	84	11,905	4,824	27,381	107,846	
Washington County (part).....	0	0	0	0	0	0	0	0	0	0	
Waukesha County (part).....	0	0	0	0	0	0	0	0	0	0	
Mineral Point city, Iowa County.....	1,147	1,133	5	0	4	0	2	3	3	1,132	
Mineral Point town, Iowa County.....	364	358	0	0	1	0	1	4	1	358	
Minocqua CDP, Oneida County.....	264	250	1	6	2	0	1	4	1	250	
Minocqua town, Oneida County.....	2,079	2,022	2	24	11	0	1	19	11	2,012	
Minong village, Washburn County.....	238	228	0	1	0	0	7	2	8	227	
Minong town, Washburn County.....	409	406	0	2	0	0	0	1	3	404	
Mishicot village, Manitowoc County.....	623	610	1	3	1	1	2	5	4	607	
Mishicot town, Manitowoc County.....	487	484	0	1	0	0	1	1	4	481	
Mitchell town, Sheboygan County.....	464	461	0	1	0	0	0	2	4	457	
Modena town, Buffalo County.....	140	138	1	0	0	0	0	1	1	137	
Mole Lake CDP, Forest County.....	164	19	0	142	0	0	0	3	1	19	
Molitor town, Taylor County.....	139	135	0	1	0	1	0	2	2	133	
Mondovi city, Buffalo County.....	1,194	1,164	7	3	6	0	5	9	13	1,160	
Mondovi town, Buffalo County.....	178	174	0	1	0	0	1	2	1	174	
Monico town, Oneida County.....	127	126	0	1	0	0	0	0	0	126	
Monona city, Dane County.....	3,777	3,579	84	15	35	1	24	39	78	3,534	
Monroe town, Adams County.....	201	200	0	0	0	0	0	1	2	198	
Monroe city, Green County.....	4,810	4,650	24	9	24	3	76	24	130	4,603	
Monroe town, Green County.....	438	433	0	1	0	0	1	3	3	432	
Montana town, Buffalo County.....	100	98	1	1	0	0	0	0	0	98	
Montello city, Marquette County.....	628	610	5	5	1	0	3	4	8	604	
Montello town, Marquette County.....	453	440	1	3	1	0	2	6	2	440	
Montfort village.....	279	278	1	0	0	0	0	0	1	277	
Grant County (part).....	245	244	1	0	0	0	0	0	1	243	
Iowa County (part).....	34	34	0	0	0	0	0	0	0	34	
Monticello village, Green County.....	538	526	1	0	4	0	4	3	9	521	
Monticello town, Lafayette County.....	49	48	0	0	0	0	1	0	1	48	
Montpelier town, Kewaunee County.....	502	495	1	2	0	0	2	2	1	495	
Montreal city, Iron County.....	364	360	0	2	0	0	2	0	3	359	
Montrose town, Dane County.....	434	430	0	0	0	0	3	1	4	429	
Morgan town, Oconto County.....	391	384	0	2	0	0	1	4	2	383	

Table 14.

Occupied Housing Units (Households) by Race and Hispanic or Latino Origin of Householder: 2010—Con.

[For information on confidentiality protection, nonsampling error, and definitions, see Selected Appendixes at <www.census.gov/prod/cen2010/cph-1-a.pdf>]

State County Place and County Subdivision	Total occupied housing units	Race of householder						Two or More Races	House- holder Hispanic or Latino (of any race)	House- holder White alone, not Hispanic or Latino
		One race								
		White	Black or African American	American Indian and Alaska Native	Asian	Native Hawaiian and Other Pacific Islander	Some Other Race			
PLACE AND COUNTY SUBDIVISION—Con.										
Morris town, Shawano County.....	190	181	0	7	0	0	1	1	1	181
Morrison town, Brown County.....	592	584	0	1	1	0	5	1	6	583
Morse town, Ashland County.....	204	198	0	0	0	0	0	6	0	198
Moscow town, Iowa County.....	221	218	0	0	1	0	1	1	0	218
Mosel town, Sheboygan County.....	308	297	0	0	8	0	2	1	4	295
Mosinee city, Marathon County.....	1,661	1,635	2	7	6	0	6	4	9	1,631
Mosinee town, Marathon County.....	814	798	1	6	2	0	5	2	11	792
Moundville town, Marquette County.....	205	198	0	0	0	0	6	1	10	195
Mountain CDP, Oconto County.....	158	152	0	4	0	0	1	1	2	151
Mountain town, Oconto County.....	386	379	0	4	0	0	1	2	3	377
Mount Calvary village, Fond du Lac County..	201	199	0	1	0	0	0	1	1	198
Mount Hope village, Grant County.....	92	84	0	0	1	0	7	0	7	84
Mount Hope town, Grant County.....	103	102	0	0	0	0	1	0	1	102
Mount Horeb village, Dane County.....	2,696	2,640	12	9	7	0	7	21	26	2,624
Mount Ida town, Grant County.....	204	201	0	0	1	0	2	0	3	200
Mount Morris town, Waushara County.....	508	505	0	1	0	0	1	1	4	502
Mount Pleasant town, Green County.....	237	237	0	0	0	0	0	0	0	237
Mount Pleasant village, Racine County.....	11,136	9,919	704	19	170	3	213	108	616	9,557
Mount Sterling village, Crawford County.....	88	87	0	0	1	0	0	0	0	87
Mukwa town, Waupaca County.....	1,147	1,136	1	2	1	0	2	5	7	1,132
Mukwonago village.....	2,923	2,876	7	7	18	1	4	10	54	2,826
Walworth County (part).....	33	32	1	0	0	0	0	0	0	32
Waukesha County (part).....	2,890	2,844	6	7	18	1	4	10	54	2,794
Mukwonago town, Waukesha County.....	2,689	2,642	8	7	14	0	4	14	35	2,613
Murry town, Rusk County.....	115	115	0	0	0	0	0	0	0	115
Muscoda village.....	569	566	1	1	0	0	0	1	5	561
Grant County (part).....	545	542	1	1	0	0	0	1	4	538
Iowa County (part).....	24	24	0	0	0	0	0	0	1	23
Muscoda town, Grant County.....	297	295	1	0	0	0	0	1	1	294
Muskego city, Waukesha County.....	9,068	8,908	23	15	54	3	24	41	126	8,811
Namakagon town, Bayfield County.....	132	132	0	0	0	0	0	0	0	132
Naples town, Buffalo County.....	257	256	1	0	0	0	0	0	1	255
Nasewaupee town, Door County.....	893	873	3	8	3	0	1	5	5	868
Nashotah village, Waukesha County.....	517	511	1	1	2	0	0	2	2	509
Nashville town, Forest County.....	448	294	0	149	0	0	0	5	2	293
Navarino CDP, Shawano County.....	73	72	0	1	0	0	0	0	0	72
Navarino town, Shawano County.....	194	191	0	2	0	0	1	0	1	191
Necedah village, Juneau County.....	376	367	2	1	0	0	3	3	9	362
Necedah town, Juneau County.....	887	865	3	7	3	1	2	6	15	856
Neenah city, Winnebago County.....	10,694	10,245	107	61	116	4	85	76	236	10,116
Neenah town, Winnebago County.....	1,228	1,207	3	6	8	1	1	2	7	1,201
Neillsville city, Clark County.....	1,095	1,074	2	3	9	0	4	3	12	1,067
Nekimi town, Winnebago County.....	564	559	0	1	2	0	1	1	3	557
Nekoosa city, Wood County.....	1,065	1,020	5	13	4	0	13	10	20	1,015
Nelson village, Buffalo County.....	172	169	0	0	0	0	0	3	1	168
Nelson town, Buffalo County.....	242	239	0	0	2	0	1	0	4	236
Nelsonville village, Portage County.....	61	59	0	0	0	0	1	1	1	59
Neopit CDP, Menominee County.....	211	5	0	205	0	0	1	0	4	5
Neosho village, Dodge County.....	241	238	0	1	0	0	0	2	0	238
Nepeuskun town, Winnebago County.....	277	273	0	1	0	0	0	3	1	272
Neshkoro village, Marquette County.....	205	201	0	3	0	0	0	1	6	195
Neshkoro town, Marquette County.....	255	253	0	2	0	0	0	0	2	251
Neva town, Langlade County.....	369	364	0	1	0	0	2	2	4	362
Newald CDP, Forest County.....	45	45	0	0	0	0	0	0	0	45
Newark town, Rock County.....	593	588	1	0	0	0	3	1	8	583
New Auburn village.....	217	213	1	0	1	0	0	2	0	213
Barron County (part).....	8	7	0	0	1	0	0	0	0	7
Chippewa County (part).....	209	206	1	0	0	0	0	2	0	206
New Berlin city, Waukesha County.....	16,292	15,595	84	30	440	4	61	78	269	15,403
Newbold town, Oneida County.....	1,176	1,163	1	4	0	0	2	6	7	1,159
Newburg village.....	480	477	0	0	1	0	1	1	4	474
Ozaukee County (part).....	45	45	0	0	0	0	0	0	1	44
Washington County (part).....	435	432	0	0	1	0	1	1	3	430

Table 14.

Occupied Housing Units (Households) by Race and Hispanic or Latino Origin of Householder: 2010—Con.

[For information on confidentiality protection, nonsampling error, and definitions, see Selected Appendixes at <www.census.gov/prod/cen2010/cph-1-a.pdf>]

State County Place and County Subdivision	Total occupied housing units	Race of householder							Two or More Races	House- holder Hispanic or Latino (of any race)	House- holder White alone, not Hispanic or Latino
		One race									
		White	Black or African American	American Indian and Alaska Native	Asian	Native Hawaiian and Other Pacific Islander	Some Other Race				
PLACE AND COUNTY SUBDIVISION—Con.											
New Chester town, Adams County.....	428	416	5	5	0	0	0	2	7	410	
New Denmark town, Brown County.....	561	556	0	1	1	0	1	2	1	556	
New Diggings town, Lafayette County.....	194	190	0	1	1	0	1	1	1	190	
New Glarus village, Green County.....	895	881	3	1	0	0	8	2	21	869	
New Glarus town, Green County.....	478	476	1	0	0	0	0	1	2	474	
New Haven town, Adams County.....	264	255	1	2	0	0	3	3	6	253	
New Haven town, Dunn County.....	266	264	0	0	0	0	2	0	3	263	
New Holstein city, Calumet County.....	1,394	1,366	1	8	3	0	11	5	22	1,356	
New Holstein town, Calumet County.....	581	572	1	1	2	0	1	4	3	570	
New Hope town, Portage County.....	297	292	0	0	1	0	2	2	4	290	
New Lisbon city, Juneau County.....	631	615	5	4	0	0	1	6	6	610	
New London city.....	3,038	2,913	6	18	17	0	68	16	124	2,869	
Outagamie County (part).....	648	609	1	4	5	0	25	4	38	600	
Waupaca County (part).....	2,390	2,304	5	14	12	0	43	12	86	2,269	
New Lyme town, Monroe County.....	65	65	0	0	0	0	0	0	0	65	
New Odanah CDP, Ashland County.....	151	6	0	143	0	0	0	2	4	6	
Newport town, Columbia County.....	254	247	1	0	3	0	2	1	8	241	
New Post CDP, Sawyer County.....	130	43	0	82	0	0	1	4	2	43	
New Richmond city, St. Croix County.....	3,421	3,336	18	16	17	0	7	27	37	3,310	
Newton town, Manitowoc County.....	884	874	0	1	4	0	1	4	7	868	
Newton town, Marquette County.....	238	233	1	1	1	0	1	1	2	232	
Niagara city, Marinette County.....	695	683	1	3	1	0	0	7	5	680	
Niagara town, Marinette County.....	370	365	0	1	2	0	0	2	1	364	
Nichols village, Outagamie County.....	112	108	0	3	0	0	1	0	1	108	
Nokomis town, Oneida County.....	590	589	0	1	0	0	0	0	4	586	
Norrie town, Marathon County.....	368	363	0	2	0	0	2	1	3	362	
North Bay village, Racine County.....	91	88	2	0	0	0	1	0	5	84	
North Bend town, Jackson County.....	194	193	0	0	0	0	0	1	0	193	
Northfield town, Jackson County.....	250	248	0	0	0	0	1	1	2	248	
North Fond du Lac village, Fond du Lac County.....	2,106	2,044	8	9	12	0	19	14	47	2,021	
North Freedom village, Sauk County.....	271	266	0	0	1	0	2	2	5	263	
North Hudson village, St. Croix County.....	1,471	1,438	9	9	5	1	5	4	16	1,428	
North Lancaster town, Grant County.....	187	186	0	0	0	0	1	0	2	185	
Northport CDP, Waupaca County.....	193	191	1	1	0	0	0	0	0	191	
North Prairie village, Waukesha County.....	773	767	1	1	1	0	3	0	10	760	
Norwalk village, Monroe County.....	215	177	0	0	1	0	36	1	42	171	
Norway town, Racine County.....	2,942	2,897	3	5	8	1	12	16	42	2,869	
Norwood town, Langlade County.....	360	354	0	4	0	0	2	0	3	354	
Oak Creek city, Milwaukee County.....	14,064	12,764	368	73	490	5	214	150	702	12,327	
Oakdale village, Monroe County.....	129	126	1	2	0	0	0	0	0	126	
Oakdale town, Monroe County.....	272	266	1	1	2	0	1	1	2	266	
Oakfield village, Fond du Lac County.....	392	388	0	1	0	0	1	2	5	384	
Oakfield town, Fond du Lac County.....	259	256	0	1	0	0	1	1	3	254	
Oak Grove town, Barron County.....	361	357	1	1	0	0	1	1	5	354	
Oak Grove town, Dodge County.....	428	420	1	0	1	0	3	3	11	414	
Oak Grove town, Pierce County.....	722	709	2	0	3	0	5	3	8	706	
Oakland town, Burnett County.....	403	387	1	6	1	0	0	8	2	385	
Oakland town, Douglas County.....	464	451	0	3	2	0	0	8	4	448	
Oakland town, Jefferson County.....	1,312	1,291	2	2	2	0	7	8	10	1,287	
Oasis town, Waushara County.....	158	156	0	0	0	1	0	1	1	155	
Oconomowoc city, Waukesha County.....	6,256	6,094	18	15	44	0	41	44	128	6,012	
Oconomowoc town, Waukesha County.....	3,244	3,201	12	1	13	0	5	12	33	3,173	
Oconomowoc Lake village, Waukesha County.....	232	230	0	1	1	0	0	0	3	227	
Oconto city, Oconto County.....	1,872	1,834	1	16	5	0	3	13	20	1,819	
Oconto town, Oconto County.....	519	516	0	1	1	0	0	1	1	515	
Oconto Falls city, Oconto County.....	1,251	1,220	0	14	1	0	3	13	9	1,216	
Oconto Falls town, Oconto County.....	499	490	1	0	0	0	4	4	7	488	
Odanah CDP, Ashland County.....	6	0	0	6	0	0	0	0	0	0	
Ogdensburg village, Waupaca County.....	82	82	0	0	0	0	0	0	0	82	
Ogema CDP, Price County.....	80	80	0	0	0	0	0	0	2	78	
Ogema town, Price County.....	318	312	1	1	0	0	3	1	6	309	
Ojibwa town, Sawyer County.....	109	105	0	1	0	0	0	3	2	104	
Okauchee Lake CDP, Waukesha County....	1,747	1,726	5	1	7	0	1	7	15	1,714	
Oliver village, Douglas County.....	159	154	0	3	1	0	0	1	0	154	
Oma town, Iron County.....	137	137	0	0	0	0	0	0	0	137	
Omro city, Winnebago County.....	1,419	1,390	4	7	1	0	13	4	33	1,369	
Omro town, Winnebago County.....	825	816	0	2	1	0	3	3	11	810	
Onalaska city, La Crosse County.....	7,331	6,952	50	29	236	2	19	43	74	6,902	
Onalaska town, La Crosse County.....	2,035	1,992	5	8	22	0	3	5	16	1,981	

Table 14.

Occupied Housing Units (Households) by Race and Hispanic or Latino Origin of Householder: 2010—Con.

[For information on confidentiality protection, nonsampling error, and definitions, see Selected Appendixes at <www.census.gov/prod/cen2010/cph-1-a.pdf>]

State County Place and County Subdivision	Total occupied housing units	Race of householder							Two or More Races	House- holder Hispanic or Latino (of any race)	House- holder White alone, not Hispanic or Latino
		One race									
		White	Black or African American	American Indian and Alaska Native	Asian	Native Hawaiian and Other Pacific Islander	Some Other Race				
PLACE AND COUNTY SUBDIVISION—Con.											
Oneida town, Outagamie County.....	1,484	849	2	574	2	0	8	49	32	845	
Ontario village, Vernon County.....	210	197	0	2	1	0	8	2	15	192	
Oostburg village, Sheboygan County.....	1,091	1,058	3	2	4	0	19	5	30	1,048	
Orange town, Juneau County.....	223	219	0	1	0	0	1	2	2	218	
Oregon village, Dane County.....	3,589	3,487	32	6	16	3	23	22	51	3,461	
Oregon town, Dane County.....	1,160	1,148	2	2	0	1	1	6	6	1,143	
Orfordville village, Rock County.....	542	535	1	0	1	0	3	2	10	529	
Orienta town, Bayfield County.....	62	62	0	0	0	0	0	0	0	62	
Orion town, Richland County.....	233	229	1	1	0	0	1	1	3	227	
Osborn town, Outagamie County.....	403	400	0	3	0	0	0	0	0	400	
Osceola town, Fond du Lac County.....	758	751	2	2	0	0	3	0	4	750	
Osceola village, Polk County.....	1,142	1,112	3	5	8	0	6	8	19	1,104	
Osceola town, Polk County.....	1,051	1,035	1	2	5	0	3	5	6	1,032	
Oshkosh city, Winnebago County.....	26,138	24,806	303	131	527	8	140	223	452	24,537	
Oshkosh town, Winnebago County.....	1,041	1,017	4	4	10	0	0	6	6	1,011	
Osseo city, Trempealeau County.....	737	729	0	4	0	0	4	0	10	723	
Otsego town, Columbia County.....	288	286	0	0	0	0	2	0	5	283	
Ottawa town, Waukesha County.....	1,380	1,363	3	7	5	0	1	1	19	1,345	
Otter Creek town, Dunn County.....	195	191	0	2	0	0	1	1	2	190	
Otter Creek town, Eau Claire County.....	169	165	1	2	0	0	1	0	2	164	
Oulu town, Bayfield County.....	207	202	0	2	0	0	0	3	2	201	
Owen city, Clark County.....	419	408	2	1	0	0	4	4	8	404	
Oxford village, Marquette County.....	248	241	0	0	1	0	4	2	9	238	
Oxford town, Marquette County.....	371	363	0	3	0	0	4	1	7	359	
Pacific town, Columbia County.....	1,139	1,127	1	0	5	0	4	2	7	1,122	
Packwaukee CDP, Marquette County.....	119	118	0	0	0	0	1	0	2	117	
Packwaukee town, Marquette County.....	638	631	1	2	1	0	1	2	5	628	
Paddock Lake village, Kenosha County.....	1,125	1,093	4	4	4	1	10	9	33	1,074	
Palmyra village, Jefferson County.....	704	688	1	1	1	0	12	1	43	657	
Palmyra town, Jefferson County.....	471	455	3	1	2	0	9	1	20	444	
Pardeeville village, Columbia County.....	918	903	2	1	5	0	1	6	7	899	
Paris town, Grant County.....	263	259	0	1	3	0	0	0	2	259	
Paris town, Kenosha County.....	570	563	0	1	3	0	2	1	6	560	
Park Falls city, Price County.....	1,096	1,065	1	3	3	11	1	12	6	1,062	
Parkland town, Douglas County.....	500	483	1	4	2	0	0	10	3	481	
Park Ridge village, Portage County.....	217	211	1	0	4	0	0	1	1	210	
Parrish town, Langlade County.....	36	35	0	0	0	0	0	1	0	35	
Patch Grove village, Grant County.....	82	81	0	0	0	0	1	0	2	80	
Patch Grove town, Grant County.....	127	127	0	0	0	0	0	0	0	127	
Peck town, Langlade County.....	144	139	0	4	1	0	0	0	0	139	
Peeksville town, Ashland County.....	66	66	0	0	0	0	0	0	0	66	
Pelican town, Oneida County.....	1,183	1,158	0	11	1	0	2	11	5	1,156	
Pella CDP, Shawano County.....	82	79	0	0	2	0	0	1	0	79	
Pella town, Shawano County.....	366	359	0	3	2	0	0	2	0	359	
Pell Lake CDP, Walworth County.....	1,350	1,305	3	7	4	0	21	10	67	1,261	
Pembine CDP, Marinette County.....	80	78	0	0	0	0	1	1	2	78	
Pembine town, Marinette County.....	398	391	0	0	1	0	2	4	5	389	
Pence CDP, Iron County.....	60	59	1	0	0	0	0	0	0	59	
Pence town, Iron County.....	75	74	1	0	0	0	0	0	0	74	
Pensaukee town, Oconto County.....	567	549	1	5	0	0	2	10	5	547	
Pepin village, Pepin County.....	399	397	0	1	0	0	0	1	1	396	
Pepin town, Pepin County.....	303	301	0	0	0	0	0	2	0	301	
Perry town, Dane County.....	280	277	1	0	2	0	0	0	2	275	
Pershing town, Taylor County.....	77	77	0	0	0	0	0	0	0	77	
Peru town, Dunn County.....	92	92	0	0	0	0	0	0	0	92	
Peshtigo city, Marinette County.....	1,469	1,430	3	10	16	0	2	8	12	1,422	
Peshtigo town, Marinette County.....	1,617	1,598	0	4	8	0	1	6	6	1,593	
Pewaukee city, Waukesha County.....	5,410	5,201	53	12	103	1	14	26	83	5,142	
Pewaukee village, Waukesha County.....	3,903	3,703	37	7	106	1	25	24	71	3,662	
Phelps town, Vilas County.....	544	535	0	5	1	0	0	3	1	534	
Phillips city, Price County.....	695	676	1	2	8	1	1	6	3	675	
Piehl town, Oneida County.....	41	41	0	0	0	0	0	0	0	41	
Pierce town, Kewaunee County.....	343	340	1	0	0	0	2	0	2	339	
Pigeon town, Trempealeau County.....	307	302	0	0	1	0	1	3	3	300	
Pigeon Falls village, Trempealeau County....	172	171	1	0	0	0	0	0	1	170	
Pilsen town, Bayfield County.....	99	95	0	2	0	0	0	2	1	95	
Pine Grove town, Portage County.....	359	342	0	1	1	0	9	6	38	318	
Pine Lake town, Oneida County.....	1,136	1,120	0	5	7	1	0	3	3	1,117	
Pine River town, Lincoln County.....	754	744	2	0	1	0	0	7	1	743	
Pine River CDP, Waushara County.....	64	64	0	0	0	0	0	0	0	64	
Pine Valley town, Clark County.....	461	454	1	1	2	1	2	0	3	453	

Table 14.

Occupied Housing Units (Households) by Race and Hispanic or Latino Origin of Householder: 2010—Con.

[For information on confidentiality protection, nonsampling error, and definitions, see Selected Appendixes at <www.census.gov/prod/cen2010/cph-1-a.pdf>]

State County Place and County Subdivision	Total occupied housing units	Race of householder						Two or More Races	House- holder Hispanic or Latino (of any race)	House- holder White alone, not Hispanic or Latino
		One race								
		White	Black or African American	American Indian and Alaska Native	Asian	Native Hawaiian and Other Pacific Islander	Some Other Race			
PLACE AND COUNTY SUBDIVISION—Con.										
Pittsfield town, Brown County.....	954	936	1	8	5	0	1	3	3	936
Pittsville city, Wood County.....	338	335	0	1	1	0	0	1	4	332
Plain village, Sauk County.....	321	313	0	3	0	0	2	3	4	311
Plainfield village, Waushara County.....	315	293	1	0	2	0	14	5	36	272
Plainfield town, Waushara County.....	207	195	1	0	0	0	8	3	11	193
Platteville city, Grant County.....	3,644	3,491	58	7	57	0	11	20	40	3,464
Platteville town, Grant County.....	562	551	1	1	5	0	1	3	1	550
Pleasant Prairie village, Kenosha County.....	7,272	6,788	149	29	105	7	120	74	305	6,628
Pleasant Springs town, Dane County.....	1,193	1,175	4	4	4	0	1	5	8	1,168
Pleasant Valley town, Eau Claire County.....	1,076	1,053	0	3	10	0	5	5	10	1,048
Pleasant Valley town, St. Croix County.....	184	178	1	0	0	0	4	1	5	177
Plover town, Marathon County.....	250	247	0	1	0	0	0	2	3	245
Plover village, Portage County.....	4,948	4,739	25	19	100	1	34	30	99	4,687
Plover town, Portage County.....	639	618	1	2	5	0	10	3	19	611
Plum City village, Pierce County.....	243	238	1	0	0	0	3	1	8	233
Plum Lake town, Vilas County.....	235	232	0	1	1	0	0	1	1	231
Plymouth town, Juneau County.....	245	244	0	0	0	0	0	1	0	244
Plymouth town, Rock County.....	460	451	1	2	0	0	2	4	2	451
Plymouth city, Sheboygan County.....	3,710	3,635	7	12	14	0	21	21	54	3,609
Plymouth town, Sheboygan County.....	1,152	1,144	1	1	2	0	2	2	5	1,141
Polar town, Langlade County.....	384	384	0	0	0	0	0	0	1	383
Polk town, Washington County.....	1,457	1,437	2	4	3	1	1	9	8	1,432
Polonia CDP, Portage County.....	198	195	0	1	0	0	2	0	2	195
Poplar village, Douglas County.....	229	222	0	4	1	0	0	2	0	222
Popple River town, Forest County.....	23	23	0	0	0	0	0	0	0	23
Portage city, Columbia County.....	4,060	3,921	34	25	22	0	18	40	96	3,857
Port Edwards village, Wood County.....	711	694	1	4	4	1	3	4	9	690
Port Edwards town, Wood County.....	564	517	0	34	3	0	9	1	22	505
Porter town, Rock County.....	381	375	0	1	1	0	2	2	4	373
Porterfield town, Marinette County.....	821	808	0	2	1	0	1	9	1	807
Portland town, Dodge County.....	428	410	7	0	2	0	5	4	11	406
Portland town, Monroe County.....	290	284	0	1	0	0	4	1	6	282
Port Washington city, Ozaukee County.....	4,704	4,575	32	14	25	1	20	37	94	4,507
Port Washington town, Ozaukee County.....	618	606	1	2	4	0	2	3	6	602
Port Wing CDP, Bayfield County.....	87	85	0	1	0	0	0	1	0	85
Port Wing town, Bayfield County.....	187	182	0	1	0	0	2	2	0	182
Post Lake CDP, Langlade County.....	180	177	0	1	0	0	1	1	0	177
Potosi village, Grant County.....	295	293	0	0	0	0	0	2	1	292
Potosi town, Grant County.....	311	306	0	0	2	0	0	3	1	305
Potter village, Calumet County.....	98	96	0	2	0	0	0	0	2	95
Potter Lake CDP, Walworth County.....	440	432	0	0	3	1	3	1	6	429
Pound village, Marinette County.....	152	146	0	1	0	0	5	0	9	142
Pound town, Marinette County.....	566	560	0	2	1	0	3	0	3	560
Powers Lake CDP.....	636	624	2	1	2	0	7	0	13	617
Kenosha County (part).....	445	439	0	1	2	0	3	0	8	434
Walworth County (part).....	191	185	2	0	0	0	4	0	5	183
Poygan town, Winnebago County.....	520	514	0	1	1	0	0	4	2	513
Poynette village, Columbia County.....	1,046	1,023	5	10	2	0	1	5	12	1,013
Poy Sippi CDP, Waushara County.....	164	164	0	0	0	0	0	0	3	161
Poysippi town, Waushara County.....	394	391	0	2	0	0	1	0	7	386
Prairie du Chien city, Crawford County.....	2,386	2,349	11	7	3	0	3	13	16	2,338
Prairie du Chien town, Crawford County.....	460	452	0	0	3	0	0	5	2	451
Prairie du Sac village, Sauk County.....	1,649	1,593	6	2	8	1	29	10	44	1,578
Prairie du Sac town, Sauk County.....	447	443	0	0	0	0	2	2	6	439
Prairie Farm village, Barron County.....	201	197	0	1	0	0	1	2	5	194
Prairie Farm town, Barron County.....	207	206	0	0	0	0	1	0	1	206
Prairie Lake town, Barron County.....	629	623	0	2	1	0	0	3	1	622
Prentice village, Price County.....	293	287	1	3	0	0	0	2	1	286
Prentice town, Price County.....	186	183	0	0	0	0	0	3	1	183
Prescott city, Pierce County.....	1,685	1,651	5	5	3	0	7	14	18	1,639
Presque Isle town, Vilas County.....	298	296	0	1	0	0	0	1	2	295
Preston town, Adams County.....	619	605	4	2	0	0	3	5	11	598
Preston town, Trempealeau County.....	342	339	0	0	1	0	1	1	4	336
Price town, Langlade County.....	94	92	0	2	0	0	0	0	0	92
Primrose town, Dane County.....	282	277	1	1	0	0	1	2	1	277
Princeton city, Green Lake County.....	551	537	6	4	1	0	1	2	4	534
Princeton town, Green Lake County.....	669	656	5	3	3	0	1	1	3	655

Table 14.

Occupied Housing Units (Households) by Race and Hispanic or Latino Origin of Householder: 2010—Con.

[For information on confidentiality protection, nonsampling error, and definitions, see Selected Appendixes at <www.census.gov/prod/cen2010/cph-1-a.pdf>]

State County Place and County Subdivision	Total occupied housing units	Race of householder							Two or More Races	House- holder Hispanic or Latino (of any race)	House- holder White alone, not Hispanic or Latino
		One race									
		White	Black or African American	American Indian and Alaska Native	Asian	Native Hawaiian and Other Pacific Islander	Some Other Race				
PLACE AND COUNTY SUBDIVISION—Con.											
Pulaski village.....	1,418	1,378	1	16	3	0	9	11	17	1,372	
Brown County (part).....	1,353	1,314	1	16	3	0	8	11	16	1,308	
Oconto County (part).....	0	0	0	0	0	0	0	0	0	0	
Shawano County (part).....	65	64	0	0	0	0	1	0	1	64	
Pulaski town, Iowa County.....	159	156	0	1	0	0	1	1	3	155	
Pulcifer CDP, Shawano County.....	64	64	0	0	0	0	0	0	0	64	
Quincy town, Adams County.....	573	568	1	1	1	0	0	2	1	567	
Racine city, Racine County.....	30,530	21,145	6,317	155	200	7	2,149	557	4,255	19,367	
Radisson village, Sawyer County.....	110	94	1	5	1	0	1	8	2	93	
Radisson town, Sawyer County.....	171	146	0	12	0	0	1	12	2	146	
Randall town, Kenosha County.....	1,163	1,148	1	2	5	0	5	2	18	1,134	
Randolph village.....	674	662	1	2	0	0	7	2	17	652	
Columbia County (part).....	187	186	0	0	0	0	1	0	3	184	
Dodge County (part).....	487	476	1	2	0	0	6	2	14	468	
Randolph town, Columbia County.....	271	265	1	1	0	0	2	2	3	264	
Random Lake village, Sheboygan County....	659	644	2	2	1	0	7	3	19	633	
Rantoul town, Calumet County.....	272	264	0	4	1	0	1	2	1	264	
Raymond town, Racine County.....	1,417	1,386	6	6	4	0	10	5	30	1,367	
Readstown village, Vernon County.....	186	184	1	0	1	0	0	0	1	183	
Red Cedar town, Dunn County.....	755	745	5	1	3	0	0	1	3	742	
Redgranite village, Waushara County.....	509	493	1	4	0	0	6	5	16	484	
Red River town, Kewaunee County.....	562	558	0	2	0	0	1	1	3	556	
Red Springs town, Shawano County.....	355	175	1	161	0	0	1	17	5	174	
Reedsburg city, Sauk County.....	3,795	3,685	12	33	7	0	39	19	99	3,637	
Reedsburg town, Sauk County.....	464	461	0	2	0	0	0	1	3	459	
Reedsville village, Manitowoc County.....	472	444	0	6	0	0	19	3	19	444	
Reeseville village, Dodge County.....	288	280	1	0	1	0	4	2	5	279	
Reid town, Marathon County.....	489	486	0	0	0	0	3	0	7	482	
Remington town, Wood County.....	118	113	0	0	2	0	0	3	0	113	
Reseburg town, Clark County.....	218	215	1	0	0	0	1	1	5	211	
Reserve CDP, Sawyer County.....	160	19	0	138	0	0	0	3	0	19	
Rewey village, Iowa County.....	119	119	0	0	0	0	0	0	0	119	
Rhine town, Sheboygan County.....	871	866	0	1	4	0	0	0	3	863	
Rhineland city, Oneida County.....	3,545	3,444	15	34	20	0	2	30	30	3,423	
Rib Falls town, Marathon County.....	345	340	1	1	2	0	1	0	1	340	
Rib Lake village, Taylor County.....	371	368	0	2	0	0	0	1	3	365	
Rib Lake town, Taylor County.....	350	339	0	3	2	0	3	3	15	330	
Rib Mountain CDP, Marathon County.....	2,232	2,156	1	6	61	0	4	4	15	2,145	
Rib Mountain town, Marathon County.....	2,650	2,564	1	7	69	0	4	5	16	2,552	
Rice Lake city, Barron County.....	3,936	3,835	8	34	18	1	14	26	59	3,797	
Rice Lake town, Barron County.....	1,232	1,211	3	3	1	1	5	8	18	1,201	
Richfield town, Adams County.....	78	76	0	0	0	1	1	0	3	74	
Richfield village, Washington County.....	4,170	4,095	22	11	24	2	7	9	33	4,070	
Richfield town, Wood County.....	557	550	0	2	1	0	2	2	3	549	
Richford town, Waushara County.....	203	202	0	0	0	0	1	0	4	199	
Richland town, Richland County.....	507	500	2	0	1	0	2	2	8	495	
Richland town, Rusk County.....	94	93	0	0	0	0	0	1	0	93	
Richland Center city, Richland County.....	2,361	2,309	5	2	14	0	18	13	48	2,281	
Richmond town, St. Croix County.....	1,105	1,086	2	3	4	1	2	7	10	1,079	
Richmond town, Shawano County.....	762	725	1	23	2	0	0	11	5	722	
Richmond town, Walworth County.....	758	739	4	1	1	0	9	4	21	730	
Richwood town, Richland County.....	233	230	0	0	0	0	1	2	1	230	
Ridgeland village, Dunn County.....	127	127	0	0	0	0	0	0	0	127	
Ridgeville town, Monroe County.....	184	179	0	1	0	0	2	2	3	179	
Ridgeway village, Iowa County.....	267	265	0	0	0	0	1	1	8	259	
Ridgeway town, Iowa County.....	231	227	2	2	0	0	0	0	2	225	
Rietbrock town, Marathon County.....	332	328	0	1	2	0	0	1	0	328	
Ringle town, Marathon County.....	619	605	0	8	4	0	1	1	2	603	
Rio village, Columbia County.....	436	431	2	0	0	1	1	1	4	429	
Ripon city, Fond du Lac County.....	3,053	2,965	8	10	11	0	48	11	87	2,930	
Ripon town, Fond du Lac County.....	545	532	1	2	4	0	3	3	16	522	
River Falls city.....	5,150	4,977	41	20	48	1	15	48	69	4,935	
Pierce County (part).....	3,768	3,624	30	16	41	1	13	43	53	3,596	
St. Croix County (part).....	1,382	1,353	11	4	7	0	2	5	16	1,339	
River Falls town, Pierce County.....	852	844	1	2	0	0	0	5	4	840	
River Hills village, Milwaukee County.....	595	512	37	1	35	0	2	8	18	498	
Riverview town, Oconto County.....	378	367	0	5	0	0	1	5	1	367	
Roberts village, St. Croix County.....	625	604	5	2	4	1	4	5	9	600	
Rochester village, Racine County.....	1,343	1,317	0	6	4	2	6	8	26	1,298	

Table 14.

Occupied Housing Units (Households) by Race and Hispanic or Latino Origin of Householder: 2010—Con.

[For information on confidentiality protection, nonsampling error, and definitions, see Selected Appendixes at <www.census.gov/prod/cen2010/cph-1-a.pdf>]

State County Place and County Subdivision	Total occupied housing units	Race of householder							Two or More Races	House- holder Hispanic or Latino (of any race)	House- holder White alone, not Hispanic or Latino
		One race									
		White	Black or African American	American Indian and Alaska Native	Asian	Native Hawaiian and Other Pacific Islander	Some Other Race				
PLACE AND COUNTY SUBDIVISION—Con.											
Rock town, Rock County.....	1,240	1,198	7	3	2	0	23	7	36	1,186	
Rock town, Wood County.....	318	313	1	0	0	0	4	0	5	312	
Rockbridge town, Richland County.....	293	292	0	0	0	0	0	1	1	291	
Rock Creek town, Dunn County.....	359	354	0	0	1	0	3	1	7	350	
Rockdale village, Dane County.....	89	87	0	0	1	0	0	1	2	85	
Rock Elm town, Pierce County.....	191	185	1	0	0	0	3	2	4	184	
Rock Falls town, Lincoln County.....	266	264	0	1	0	0	1	0	1	264	
Rockland town, Brown County.....	595	585	2	3	2	0	1	2	4	582	
Rockland village, La Crosse County.....	228	223	2	1	2	0	0	0	0	223	
Rockland town, Manitowoc County.....	357	353	0	1	1	0	0	2	1	353	
Rock Springs village, Sauk County.....	137	135	0	1	0	0	0	1	0	135	
Rolling town, Langlade County.....	576	563	0	6	1	0	1	5	2	562	
Rome town, Adams County.....	1,282	1,267	3	4	2	1	1	4	5	1,264	
Rome CDP, Jefferson County.....	267	266	0	0	0	0	0	1	4	263	
Roosevelt town, Burnett County.....	83	80	0	0	1	0	0	2	0	80	
Roosevelt town, Taylor County.....	181	180	0	0	0	0	0	1	0	180	
Rose town, Waushara County.....	272	265	1	1	0	0	3	2	6	262	
Rosendale village, Fond du Lac County.....	407	396	1	3	1	0	5	1	8	393	
Rosendale town, Fond du Lac County.....	275	270	0	2	0	0	0	3	0	270	
Rosholt village, Portage County.....	208	205	0	2	0	0	0	1	4	202	
Ross town, Forest County.....	65	65	0	0	0	0	0	0	0	65	
Rothschild village, Marathon County.....	2,199	2,137	8	4	36	0	1	13	15	2,125	
Round Lake town, Sawyer County.....	457	443	0	7	0	0	2	5	4	441	
Roxbury town, Dane County.....	663	655	0	2	2	0	3	1	6	652	
Royalton town, Waupaca County.....	588	582	0	2	2	0	0	2	1	581	
Rubicon town, Dodge County.....	780	772	0	0	1	0	1	6	5	768	
Ruby town, Chippewa County.....	176	174	0	1	0	0	0	1	0	174	
Rudolph village, Wood County.....	179	176	0	0	0	0	1	2	2	175	
Rudolph town, Wood County.....	418	409	1	2	5	0	0	1	2	408	
Rushford town, Winnebago County.....	613	610	1	0	0	0	1	1	5	606	
Rush River town, St. Croix County.....	194	191	1	1	1	0	0	0	0	191	
Rusk town, Burnett County.....	183	162	0	19	0	0	0	2	1	161	
Rusk town, Rusk County.....	215	212	1	0	1	0	0	1	1	211	
Russell town, Bayfield County.....	461	122	1	321	0	0	0	17	6	122	
Russell town, Lincoln County.....	276	270	1	1	0	1	0	3	1	270	
Russell town, Sheboygan County.....	149	148	0	1	0	0	0	0	2	146	
Rutland town, Dane County.....	760	749	1	1	5	0	4	0	10	743	
St. Cloud village, Fond du Lac County.....	208	204	0	2	0	0	1	1	3	203	
St. Croix Falls city, Polk County.....	967	946	1	3	7	0	1	9	14	940	
St. Croix Falls town, Polk County.....	461	456	0	0	0	0	1	4	4	453	
St. Francis city, Milwaukee County.....	4,494	4,087	120	35	78	0	110	64	316	3,917	
St. Germain town, Vilas County.....	953	936	3	5	2	0	1	6	6	930	
St. Joseph CDP, La Crosse County.....	159	158	0	0	0	0	1	0	1	158	
St. Joseph town, St. Croix County.....	1,388	1,357	5	2	8	1	6	9	19	1,347	
St. Lawrence town, Waupaca County.....	298	296	0	1	1	0	0	0	1	295	
St. Marie town, Green Lake County.....	153	153	0	0	0	0	0	0	0	153	
St. Nazianz village, Manitowoc County.....	324	320	0	1	1	0	1	1	3	318	
St. Peter CDP, Fond du Lac County.....	533	532	0	0	0	0	1	0	9	524	
Salem town, Kenosha County.....	4,486	4,366	14	17	21	2	37	29	117	4,295	
Salem town, Pierce County.....	190	189	0	0	0	0	1	0	4	186	
Sampson town, Chippewa County.....	364	362	1	0	0	0	0	1	1	362	
Sanborn town, Ashland County.....	467	80	0	372	0	0	0	15	10	80	
Sand Creek town, Dunn County.....	240	237	1	1	0	0	0	1	1	237	
Sand Lake town, Burnett County.....	220	182	0	37	0	0	0	1	1	182	
Sand Lake town, Sawyer County.....	364	305	0	55	0	0	0	4	0	305	
Sandy Hook CDP, Grant County.....	131	130	0	0	0	0	1	0	1	130	
Saratoga town, Wood County.....	2,085	2,052	0	13	6	0	8	6	21	2,041	
Sarona town, Washburn County.....	162	161	0	1	0	0	0	0	0	161	
Sauk City village, Sauk County.....	1,431	1,391	1	5	2	0	24	8	40	1,379	
Saukville village, Ozaukee County.....	1,766	1,717	6	9	12	0	7	15	38	1,691	
Saukville town, Ozaukee County.....	704	700	0	3	0	0	1	0	7	694	
Saxeville town, Waushara County.....	421	419	0	0	0	0	0	2	1	418	
Saxon CDP, Iron County.....	45	45	0	0	0	0	0	0	0	45	
Saxon town, Iron County.....	147	146	0	0	0	0	0	1	0	146	
Sayner CDP, Vilas County.....	97	94	0	1	1	0	0	1	1	93	
Scandinavia village, Waupaca County.....	147	146	0	0	0	0	1	0	2	145	
Scandinavia town, Waupaca County.....	426	423	0	2	0	0	0	1	1	423	
Schleswig town, Manitowoc County.....	763	755	1	2	1	0	1	3	4	753	
Schley town, Lincoln County.....	378	375	0	0	0	0	0	3	2	373	
Schoepke town, Oneida County.....	188	182	0	1	0	0	0	5	0	182	

Table 14.

Occupied Housing Units (Households) by Race and Hispanic or Latino Origin of Householder: 2010—Con.

[For information on confidentiality protection, nonsampling error, and definitions, see Selected Appendixes at <www.census.gov/prod/cen2010/cph-1-a.pdf>]

State County Place and County Subdivision	Total occupied housing units	Race of householder						Two or More Races	House- holder Hispanic or Latino (of any race)	House- holder White alone, not Hispanic or Latino	
		One race									
		White	Black or African American	American Indian and Alaska Native	Asian	Native Hawaiian and Other Pacific Islander	Some Other Race				
PLACE AND COUNTY SUBDIVISION—Con.											
Schofield city, Marathon County.....	994	951	7	5	17	1	2	11	12	941	
Scott town, Brown County.....	1,337	1,308	4	5	8	1	3	8	12	1,302	
Scott town, Burnett County.....	250	243	0	2	0	1	0	4	0	243	
Scott town, Columbia County.....	290	284	1	1	0	0	4	0	7	281	
Scott town, Crawford County.....	183	183	0	0	0	0	0	0	0	183	
Scott town, Lincoln County.....	537	534	0	2	0	0	0	1	0	534	
Scott town, Monroe County.....	48	47	0	0	0	0	0	1	1	46	
Scott town, Sheboygan County.....	697	692	1	2	0	0	0	2	4	688	
Self town, Clark County.....	86	85	0	0	0	0	1	0	2	84	
Seneca town, Crawford County.....	338	337	0	0	0	0	0	1	0	337	
Seneca town, Green Lake County.....	165	162	0	0	0	0	1	2	1	162	
Seneca town, Shawano County.....	212	206	0	3	0	0	0	3	0	206	
Seneca town, Wood County.....	411	386	1	20	1	0	2	1	3	386	
Sevastopol town, Door County.....	1,138	1,124	0	3	2	0	6	3	7	1,123	
Seven Mile Creek town, Juneau County.....	155	151	0	3	0	0	0	1	1	150	
Sextonville CDP, Richland County.....	207	201	0	1	1	0	1	3	4	198	
Seymour CDP, Eau Claire County.....	574	567	1	1	2	0	1	2	3	566	
Seymour town, Eau Claire County.....	1,232	1,214	1	2	6	1	2	6	6	1,212	
Seymour town, Lafayette County.....	143	136	0	0	0	0	6	1	9	133	
Seymour city, Outagamie County.....	1,458	1,390	2	42	1	1	6	16	18	1,382	
Seymour town, Outagamie County.....	438	426	1	9	0	0	1	1	1	425	
Shanagolden town, Ashland County.....	55	54	0	0	0	0	0	1	0	54	
Sharon town, Portage County.....	775	764	0	4	1	0	2	4	5	762	
Sharon village, Walworth County.....	594	540	1	4	2	0	40	7	62	523	
Sharon town, Walworth County.....	346	335	1	0	1	0	3	6	7	332	
Shawano city, Shawano County.....	3,960	3,460	4	369	12	2	32	81	69	3,441	
Sheboygan city, Sheboygan County.....	20,308	18,313	252	86	942	4	485	226	1,276	17,631	
Sheboygan town, Sheboygan County.....	2,999	2,880	15	8	73	0	16	7	51	2,849	
Sheboygan Falls city, Sheboygan County.....	3,480	3,406	13	7	17	0	16	21	51	3,379	
Sheboygan Falls town, Sheboygan County..	706	685	2	1	6	0	7	5	14	677	
Shelby town, La Crosse County.....	1,918	1,873	6	7	23	0	2	7	12	1,864	
Sheldon town, Monroe County.....	208	206	0	0	1	0	1	0	1	206	
Sheldon village, Rusk County.....	116	111	0	4	0	0	1	0	3	109	
Shell Lake city, Washburn County.....	594	585	1	4	1	0	0	3	1	584	
Sheridan town, Dunn County.....	175	175	0	0	0	0	0	0	1	174	
Sherman town, Clark County.....	284	277	0	1	0	0	5	1	12	271	
Sherman town, Dunn County.....	337	333	2	0	0	0	0	2	0	333	
Sherman town, Iron County.....	150	147	0	0	0	0	0	3	0	147	
Sherman town, Sheboygan County.....	566	558	0	0	1	0	6	1	10	553	
Sherry town, Wood County.....	296	293	0	1	0	0	1	1	1	293	
Sherwood village, Calumet County.....	986	966	3	2	6	0	1	8	7	963	
Sherwood town, Clark County.....	93	92	0	0	0	0	1	0	1	92	
Shields town, Dodge County.....	219	213	0	0	0	0	2	4	3	212	
Shields town, Marquette County.....	248	247	0	0	0	0	0	1	1	246	
Shiocton village, Outagamie County.....	372	343	1	2	0	0	20	6	30	336	
Shorewood village, Milwaukee County.....	6,381	5,773	187	17	288	1	27	88	154	5,663	
Shorewood Hills village, Dane County.....	620	577	6	1	29	0	1	6	15	565	
Shullsburg city, Lafayette County.....	534	531	1	0	0	0	0	2	6	525	
Shullsburg town, Lafayette County.....	135	134	0	0	1	0	0	0	0	134	
Sigel town, Chippewa County.....	390	381	0	4	3	0	0	2	3	378	
Sigel town, Wood County.....	423	420	0	0	0	0	2	1	2	419	
Silver Cliff town, Marinette County.....	218	218	0	0	0	0	0	0	1	217	
Silver Lake village, Kenosha County.....	908	889	2	2	2	1	8	4	22	875	
Sioux Creek town, Barron County.....	235	233	1	0	0	0	0	1	0	233	
Siren village, Burnett County.....	376	354	0	11	1	0	1	9	2	354	
Siren town, Burnett County.....	408	386	0	13	1	0	2	6	5	384	
Sister Bay village, Door County.....	457	450	3	1	0	0	2	1	7	445	
Skanawan town, Lincoln County.....	165	165	0	0	0	0	0	0	1	164	
Slinger village, Washington County.....	2,029	2,004	6	5	5	1	3	5	28	1,978	
Smelser town, Grant County.....	301	297	1	0	1	0	1	1	1	297	
Sobieski CDP, Oconto County.....	97	97	0	0	0	0	0	0	3	94	
Soldiers Grove village, Crawford County.....	251	249	0	1	0	0	0	1	3	247	
Solon Springs village, Douglas County.....	263	257	0	2	0	0	0	4	1	257	
Solon Springs town, Douglas County.....	380	367	0	7	0	1	0	5	1	366	
Somers town, Kenosha County.....	3,667	3,368	123	13	52	1	55	55	141	3,298	
Somerset village, St. Croix County.....	990	952	5	5	5	1	11	11	31	937	
Somerset town, St. Croix County.....	1,391	1,364	5	6	6	0	4	6	14	1,357	
Somo town, Lincoln County.....	52	50	0	1	0	0	0	1	0	50	
South Fork town, Rusk County.....	59	59	0	0	0	0	0	0	0	59	
South Lancaster town, Grant County.....	266	265	0	0	0	0	0	1	1	264	

Table 14.

Occupied Housing Units (Households) by Race and Hispanic or Latino Origin of Householder: 2010—Con.

[For information on confidentiality protection, nonsampling error, and definitions, see Selected Appendixes at <www.census.gov/prod/cen2010/cph-1-a.pdf>]

State County Place and County Subdivision	Total occupied housing units	Race of householder							Two or More Races	House- holder Hispanic or Latino (of any race)	House- holder White alone, not Hispanic or Latino
		One race									
		White	Black or African American	American Indian and Alaska Native	Asian	Native Hawaiian and Other Pacific Islander	Some Other Race				
PLACE AND COUNTY SUBDIVISION—Con.											
South Milwaukee city, Milwaukee County.....	9,043	8,505	160	58	82	1	138	99	476	8,200	
South Wayne village, Lafayette County.....	206	204	1	0	0	0	1	0	2	203	
Sparta city, Monroe County.....	3,986	3,801	50	17	12	3	79	24	143	3,746	
Sparta town, Monroe County.....	1,128	1,114	2	3	4	0	1	4	8	1,107	
Spencer village, Marathon County.....	816	803	0	3	0	1	4	5	7	801	
Spencer town, Marathon County.....	550	544	2	0	1	0	2	1	5	542	
Spider Lake town, Sawyer County.....	183	181	0	0	0	0	0	2	1	180	
Spirit town, Price County.....	123	121	0	0	0	1	1	0	1	121	
Spooner city, Washburn County.....	1,180	1,132	3	20	6	0	1	18	11	1,124	
Spooner town, Washburn County.....	296	290	0	3	0	0	0	3	2	288	
Spring Brook town, Dunn County.....	582	568	1	2	7	0	3	1	6	565	
Springbrook town, Washburn County.....	214	206	0	1	0	0	0	7	0	206	
Springdale town, Dane County.....	717	710	3	0	0	0	3	1	4	709	
Springfield town, Dane County.....	1,014	992	3	0	8	1	7	3	15	986	
Springfield town, Jackson County.....	211	209	0	2	0	0	0	0	1	208	
Springfield town, Marquette County.....	365	358	0	3	0	0	2	2	4	356	
Springfield town, St. Croix County.....	350	342	0	1	4	0	0	3	0	342	
Springfield CDP, Walworth County.....	61	59	0	0	0	0	1	1	2	58	
Spring Green village, Sauk County.....	690	676	3	2	0	0	0	9	1	675	
Spring Green town, Sauk County.....	716	708	1	4	1	0	0	2	6	704	
Spring Grove town, Green County.....	316	310	1	2	0	0	2	1	7	306	
Spring Lake town, Pierce County.....	224	224	0	0	0	0	0	0	0	224	
Spring Prairie town, Walworth County.....	802	792	2	2	0	0	4	2	15	780	
Springvale town, Columbia County.....	202	202	0	0	0	0	0	0	1	201	
Springvale town, Fond du Lac County.....	271	270	0	0	0	0	1	0	5	266	
Spring Valley village.....	547	541	0	2	1	0	2	1	4	539	
Pierce County (part).....	544	538	0	2	1	0	2	1	4	536	
St. Croix County (part).....	3	3	0	0	0	0	0	0	0	3	
Spring Valley town, Rock County.....	289	287	0	0	0	0	0	2	0	287	
Springville town, Adams County.....	538	523	1	7	1	0	0	6	2	522	
Springwater town, Waushara County.....	607	598	4	1	1	0	1	2	5	595	
Spruce town, Oconto County.....	368	358	1	4	0	0	3	2	4	357	
Stanford town, Barron County.....	273	269	0	1	0	0	2	1	7	265	
Stanley town, Barron County.....	984	974	0	1	4	0	1	4	6	971	
Stanley city.....	930	914	7	1	2	0	2	4	8	909	
Chippewa County (part).....	928	912	7	1	2	0	2	4	8	907	
Clark County (part).....	2	2	0	0	0	0	0	0	0	2	
Stanton town, Dunn County.....	299	297	0	1	0	0	1	0	2	296	
Stanton town, St. Croix County.....	347	343	0	0	1	0	1	2	3	341	
Stark town, Vernon County.....	147	145	1	0	0	0	0	1	1	144	
Star Prairie village, St. Croix County.....	230	227	0	1	1	0	0	1	2	226	
Star Prairie town, St. Croix County.....	1,296	1,273	3	7	4	0	2	7	5	1,271	
Stella town, Oneida County.....	263	260	0	0	0	0	0	3	1	259	
Stephenson town, Marinette County.....	1,404	1,377	2	13	1	1	1	9	7	1,371	
Sterling town, Polk County.....	335	329	0	2	1	0	0	3	2	328	
Sterling town, Vernon County.....	233	232	0	0	0	0	1	0	2	231	
Stetsonville village, Taylor County.....	242	240	1	0	0	0	0	1	3	238	
Stettin town, Marathon County.....	999	981	3	2	11	0	1	1	3	979	
Steuben village, Crawford County.....	51	50	0	1	0	0	0	0	0	50	
Stevens Point city, Portage County.....	10,598	10,011	75	42	334	1	42	93	164	9,904	
Stiles town, Oconto County.....	603	590	1	7	1	0	1	3	6	585	
Stinnett town, Washburn County.....	103	100	0	1	1	0	0	1	3	98	
Stockbridge village, Calumet County.....	292	288	0	1	0	0	0	3	1	287	
Stockbridge town, Calumet County.....	581	572	0	2	0	0	1	6	2	571	
Stockholm village, Pepin County.....	36	36	0	0	0	0	0	0	0	36	
Stockholm town, Pepin County.....	83	80	1	1	1	0	0	0	1	79	
Stockton town, Portage County.....	1,087	1,077	1	2	3	0	2	2	6	1,072	
Stoddard village, Vernon County.....	335	332	2	1	0	0	0	0	1	331	
Stone Lake CDP.....	87	83	0	3	0	0	0	1	0	83	
Sawyer County (part).....	50	47	0	2	0	0	0	1	0	47	
Washburn County (part).....	37	36	0	1	0	0	0	0	0	36	
Stone Lake town, Washburn County.....	218	213	0	1	1	0	0	3	0	213	
Stoughton city, Dane County.....	5,133	4,993	48	10	46	2	12	22	61	4,950	
Stratford village, Marathon County.....	666	661	0	2	0	0	2	1	4	659	
Strickland town, Rusk County.....	113	113	0	0	0	0	0	0	0	113	
Strongs Prairie town, Adams County.....	530	522	2	1	1	0	1	3	7	517	
Strum village, Trempealeau County.....	440	426	1	1	2	0	9	1	21	414	
Stubbs town, Rusk County.....	236	230	0	2	0	0	0	4	1	230	

Table 14.

Occupied Housing Units (Households) by Race and Hispanic or Latino Origin of Householder: 2010—Con.

[For information on confidentiality protection, nonsampling error, and definitions, see Selected Appendixes at <www.census.gov/prod/cen2010/cph-1-a.pdf>]

State County Place and County Subdivision	Total occupied housing units	Race of householder							Two or More Races	House- holder Hispanic or Latino (of any race)	House- holder White alone, not Hispanic or Latino
		One race									
		White	Black or African American	American Indian and Alaska Native	Asian	Native Hawaiian and Other Pacific Islander	Some Other Race				
PLACE AND COUNTY SUBDIVISION—Con.											
Sturgeon Bay city, Door County.....	4,288	4,158	26	33	17	2	24	28	61	4,132	
Sturgeon Bay town, Door County.....	361	351	1	6	1	0	1	1	3	351	
Sturtevant village, Racine County.....	2,103	1,949	75	6	22	2	27	22	95	1,889	
Suamico village, Brown County.....	4,092	4,031	9	24	11	0	2	15	32	4,013	
Sugar Camp town, Oneida County.....	729	719	0	4	0	0	2	4	6	717	
Sugar Creek town, Walworth County.....	1,460	1,425	0	2	5	0	16	12	38	1,407	
Sullivan village, Jefferson County.....	304	301	0	1	0	0	0	2	3	299	
Sullivan town, Jefferson County.....	900	887	1	4	1	0	2	5	13	877	
Summit town, Douglas County.....	438	428	0	4	1	0	0	5	1	427	
Summit town, Juneau County.....	250	247	0	1	0	0	2	0	2	247	
Summit town, Langlade County.....	71	68	1	0	0	0	0	2	0	68	
Summit town, Waukesha County.....	1,727	1,700	4	2	7	0	6	8	18	1,687	
Summit Lake CDP, Langlade County.....	63	61	0	0	0	0	0	2	0	61	
Sumner town, Barron County.....	280	279	0	1	0	0	0	0	2	277	
Sumner town, Jefferson County.....	356	351	0	3	0	0	0	2	2	349	
Sumner town, Trempealeau County.....	307	306	1	0	0	0	0	0	1	305	
Sumpter town, Sauk County.....	444	364	1	7	0	0	67	5	96	339	
Sun Prairie city, Dane County.....	11,636	10,514	551	29	291	5	117	129	328	10,330	
Sun Prairie town, Dane County.....	826	785	12	4	11	0	10	4	20	776	
Superior city, Douglas County.....	11,670	11,000	115	258	66	4	21	206	86	10,949	
Superior village, Douglas County.....	299	294	1	3	0	0	0	1	0	294	
Superior town, Douglas County.....	852	832	1	4	1	0	0	14	2	830	
Suring village, Oconto County.....	232	217	0	8	0	0	1	6	0	217	
Sussex village, Waukesha County.....	4,039	3,911	30	10	59	0	13	16	48	3,877	
Swiss town, Burnett County.....	355	275	3	65	0	0	0	12	2	275	
Sylvan town, Richland County.....	183	181	0	1	0	0	0	1	0	181	
Sylvester town, Green County.....	364	363	0	0	1	0	0	0	2	361	
Taft town, Taylor County.....	160	158	0	1	0	0	1	0	2	157	
Tainter town, Dunn County.....	979	967	2	3	3	0	1	3	6	963	
Tainter Lake CDP, Dunn County.....	952	940	2	3	3	0	1	3	6	936	
Taycheedah CDP, Fond du Lac County.....	273	271	0	0	1	0	0	1	1	270	
Taycheedah town, Fond du Lac County.....	1,602	1,588	2	1	7	0	2	2	20	1,573	
Taylor village, Jackson County.....	212	209	0	2	0	0	0	1	3	207	
Tennyson village, Grant County.....	144	144	0	0	0	0	0	0	0	144	
Texas town, Marathon County.....	645	634	0	2	8	0	0	1	0	634	
Theresa village, Dodge County.....	539	526	0	4	0	0	4	5	6	524	
Theresa town, Dodge County.....	386	381	2	1	1	0	1	0	1	381	
Thiensville village, Ozaukee County.....	1,532	1,461	20	6	26	0	7	12	27	1,443	
Thornapple town, Rusk County.....	324	320	0	2	0	0	0	2	0	320	
Thornton CDP, Shawano County.....	29	28	0	1	0	0	0	0	1	27	
Thorp city, Clark County.....	712	707	0	4	0	0	0	1	5	702	
Thorp town, Clark County.....	273	268	0	0	1	0	1	3	3	266	
Three Lakes CDP, Oneida County.....	299	298	0	0	0	0	1	0	2	297	
Three Lakes town, Oneida County.....	996	990	0	0	0	0	1	5	7	984	
Tichigan CDP, Racine County.....	1,886	1,863	2	3	10	0	2	6	19	1,846	
Tiffany town, Dunn County.....	242	238	0	0	2	0	0	2	1	237	
Tigerton village, Shawano County.....	332	321	0	6	0	0	2	3	3	321	
Tilden town, Chippewa County.....	546	542	0	2	1	0	1	0	1	542	
Tilleda CDP, Shawano County.....	38	37	0	1	0	0	0	0	0	37	
Tipler town, Florence County.....	68	67	0	1	0	0	0	0	0	67	
Tomah city, Monroe County.....	3,900	3,637	104	52	30	5	33	39	96	3,592	
Tomah town, Monroe County.....	533	523	0	5	1	0	2	2	3	521	
Tomahawk city, Lincoln County.....	1,480	1,453	3	7	6	0	2	9	6	1,449	
Tomahawk town, Lincoln County.....	193	191	0	1	0	0	1	0	2	190	
Tony village, Rusk County.....	47	46	1	0	0	0	0	0	0	46	
Townsend CDP, Oconto County.....	72	64	0	7	0	0	0	1	0	64	
Townsend town, Oconto County.....	464	453	0	10	0	0	0	1	1	452	
Trade Lake town, Burnett County.....	350	345	1	0	0	0	0	4	1	344	
Trego CDP, Washburn County.....	97	93	1	2	0	0	0	1	0	93	
Trego town, Washburn County.....	390	378	2	4	0	0	1	5	1	378	
Trempealeau village, Trempealeau County..	704	694	1	3	2	0	2	2	7	689	
Trempealeau town, Trempealeau County.....	689	685	0	2	0	0	2	0	5	682	
Trenton town, Dodge County.....	464	455	1	0	1	0	3	4	9	451	
Trenton town, Pierce County.....	718	705	2	4	2	0	1	4	3	703	
Trenton town, Washington County.....	1,721	1,690	6	5	5	0	5	10	18	1,679	
Trimbelle town, Pierce County.....	635	632	1	1	1	0	0	0	2	630	
Tripp town, Bayfield County.....	91	87	0	0	0	0	0	4	0	87	
Troy town, St. Croix County.....	1,665	1,631	6	6	13	0	3	6	16	1,619	
Troy town, Sauk County.....	295	290	0	0	0	0	4	1	7	286	
Troy town, Walworth County.....	914	903	0	2	2	0	3	4	5	900	

Table 14.

Occupied Housing Units (Households) by Race and Hispanic or Latino Origin of Householder: 2010—Con.

[For information on confidentiality protection, nonsampling error, and definitions, see Selected Appendixes at <www.census.gov/prod/cen2010/cph-1-a.pdf>]

State County Place and County Subdivision	Total occupied housing units	Race of householder							Two or More Races	House- holder Hispanic or Latino (of any race)	House- holder White alone, not Hispanic or Latino
		One race									
		White	Black or African American	American Indian and Alaska Native	Asian	Native Hawaiian and Other Pacific Islander	Some Other Race				
PLACE AND COUNTY SUBDIVISION—Con.											
True town, Rusk County.....	110	110	0	0	0	0	0	0	0	0	110
Tunnel City CDP, Monroe County.....	49	49	0	0	0	0	0	0	0	0	49
Turtle town, Rock County.....	956	925	14	2	4	0	6	5	13	918	
Turtle Lake village.....	492	463	0	19	4	0	2	4	5	460	
Barron County (part).....	455	427	0	18	4	0	2	4	5	424	
Polk County (part).....	37	36	0	1	0	0	0	0	0	36	
Turtle Lake CDP, Walworth County.....	144	137	1	0	0	0	5	1	12	131	
Turtle Lake town, Barron County.....	242	239	0	2	0	0	0	1	1	238	
Tustin CDP, Waushara County.....	57	57	0	0	0	0	0	0	0	57	
Twin Lakes village, Kenosha County.....	2,345	2,279	9	3	8	1	27	18	73	2,236	
Two Creeks town, Manitowoc County.....	169	168	1	0	0	0	0	0	2	166	
Two Rivers city, Manitowoc County.....	5,119	4,971	18	33	57	0	16	24	55	4,938	
Two Rivers town, Manitowoc County.....	759	744	1	4	2	0	4	4	6	742	
Underhill town, Oconto County.....	350	327	0	13	0	0	5	5	7	325	
Union town, Burnett County.....	163	156	0	4	0	0	0	3	0	156	
Union town, Door County.....	384	379	0	1	1	0	0	3	2	378	
Union town, Eau Claire County.....	983	948	2	2	20	0	4	7	9	944	
Union town, Pierce County.....	231	230	1	0	0	0	0	0	2	229	
Union town, Rock County.....	782	769	2	1	1	0	4	5	15	759	
Union town, Vernon County.....	211	207	0	0	1	0	1	2	1	207	
Union town, Waupaca County.....	320	315	0	1	0	0	1	3	1	315	
Union Center village, Juneau County.....	95	95	0	0	0	0	0	0	0	95	
Union Grove village, Racine County.....	1,881	1,835	10	8	9	0	5	14	37	1,804	
Unity town, Clark County.....	269	263	0	0	1	0	3	2	3	263	
Unity village.....	145	144	0	0	0	0	1	0	1	144	
Clark County (part).....	61	60	0	0	0	0	1	0	1	60	
Marathon County (part).....	84	84	0	0	0	0	0	0	0	84	
Unity town, Trempealeau County.....	193	193	0	0	0	0	0	0	0	193	
Upham town, Langlade County.....	320	317	0	1	0	0	0	2	0	317	
Utica town, Crawford County.....	267	265	0	1	0	0	0	1	3	262	
Utica town, Winnebago County.....	514	508	0	3	1	0	1	1	2	507	
Valders village, Manitowoc County.....	406	397	0	1	0	0	5	3	15	388	
Vance Creek town, Barron County.....	258	256	0	0	0	0	1	1	1	256	
Vandenbrook town, Outagamie County.....	516	509	0	3	0	0	2	2	5	506	
Van Dyne CDP, Fond du Lac County.....	113	110	1	1	0	0	0	1	0	110	
Vermont town, Dane County.....	325	323	0	0	0	0	0	2	1	322	
Vernon town, Waukesha County.....	2,790	2,748	4	6	13	0	3	16	27	2,726	
Verona city, Dane County.....	4,223	4,021	46	7	91	1	20	37	65	3,980	
Verona town, Dane County.....	746	731	2	2	4	1	4	2	5	729	
Vesper village, Wood County.....	246	241	0	2	0	0	0	3	2	239	
Vienna town, Dane County.....	540	531	0	1	2	0	5	1	13	524	
Vilas town, Langlade County.....	93	93	0	0	0	0	0	0	0	93	
Vinland town, Winnebago County.....	721	713	0	4	1	0	0	3	3	711	
Viola village.....	279	277	0	0	0	0	0	2	1	277	
Richland County (part).....	183	183	0	0	0	0	0	0	0	183	
Vernon County (part).....	96	94	0	0	0	0	0	2	1	94	
Viroqua city, Vernon County.....	2,029	1,996	6	1	10	1	6	9	10	1,989	
Viroqua town, Vernon County.....	637	633	0	1	1	0	1	1	4	630	
Wabeno CDP, Forest County.....	242	213	0	21	0	0	1	7	1	213	
Wabeno town, Forest County.....	483	377	0	97	0	0	1	8	2	376	
Wagner town, Marinette County.....	304	304	0	0	0	0	0	0	0	304	
Waldo village, Sheboygan County.....	197	187	1	3	2	0	1	3	1	187	
Waldwick town, Iowa County.....	188	186	0	0	0	0	0	2	1	185	
Wales village, Waukesha County.....	949	937	2	2	3	1	1	3	12	928	
Walworth village, Walworth County.....	1,068	987	5	1	4	2	63	6	114	942	
Walworth town, Walworth County.....	644	635	2	1	0	0	5	1	19	621	
Warner town, Clark County.....	214	214	0	0	0	0	0	0	2	212	
Warren town, St. Croix County.....	548	538	5	0	3	0	0	2	3	535	
Warren town, Waushara County.....	268	263	2	0	0	0	2	1	2	263	
Warrens village, Monroe County.....	154	149	1	4	0	0	0	0	0	149	
Wascott town, Douglas County.....	340	333	2	2	1	0	0	2	2	331	
Washburn city, Bayfield County.....	934	872	1	31	1	0	2	27	8	869	
Washburn town, Bayfield County.....	222	209	0	5	0	0	0	8	2	207	
Washburn town, Clark County.....	115	114	0	0	0	0	1	0	5	110	
Washington town, Door County.....	342	340	0	0	1	0	1	0	3	337	
Washington town, Eau Claire County.....	2,758	2,690	7	5	34	0	10	12	30	2,672	
Washington town, Green County.....	308	302	1	1	2	0	2	0	4	300	

Table 14.

Occupied Housing Units (Households) by Race and Hispanic or Latino Origin of Householder: 2010—Con.

[For information on confidentiality protection, nonsampling error, and definitions, see Selected Appendixes at <www.census.gov/prod/cen2010/cph-1-a.pdf>]

State County Place and County Subdivision	Total occupied housing units	Race of householder							Two or More Races	House- holder Hispanic or Latino (of any race)	House- holder White alone, not Hispanic or Latino
		One race									
		White	Black or African American	American Indian and Alaska Native	Asian	Native Hawaiian and Other Pacific Islander	Some Other Race				
PLACE AND COUNTY SUBDIVISION—Con.											
Washington town, La Crosse County.....	207	203	1	0	1	0	2	0	2	203	
Washington town, Rusk County.....	153	153	0	0	0	0	0	0	0	153	
Washington town, Sauk County.....	320	318	0	0	0	0	0	2	0	318	
Washington town, Shawano County.....	854	825	1	17	0	1	7	3	13	819	
Washington town, Vilas County.....	679	673	0	2	0	1	0	3	3	671	
Waterford village, Racine County.....	2,114	2,074	5	3	13	0	9	10	32	2,054	
Waterford town, Racine County.....	2,322	2,295	2	4	10	0	2	9	24	2,273	
Waterloo town, Grant County.....	224	223	0	1	0	0	0	0	1	222	
Waterloo city, Jefferson County.....	1,331	1,229	10	5	0	0	79	8	105	1,204	
Waterloo town, Jefferson County.....	339	337	1	0	0	0	1	0	2	336	
Watertown city.....	9,187	8,855	55	22	40	3	157	55	411	8,618	
Dodge County (part).....	3,455	3,377	6	7	9	2	33	21	97	3,318	
Jefferson County (part).....	5,732	5,478	49	15	31	1	124	34	314	5,300	
Watertown town, Jefferson County.....	754	741	0	0	2	0	7	4	10	738	
Waterville town, Pepin County.....	345	343	0	0	0	0	1	1	0	343	
Waterstown town, Grant County.....	133	133	0	0	0	0	0	0	0	133	
Waubek town, Pepin County.....	149	149	0	0	0	0	0	0	0	149	
Waubeka CDP, Ozaukee County.....	251	250	1	0	0	0	0	0	1	249	
Waukau CDP, Winnebago County.....	116	115	0	0	0	0	0	0	1	114	
Waukechon town, Shawano County.....	369	360	0	4	1	0	0	4	1	359	
Waukesha city, Waukesha County.....	28,295	25,893	534	87	831	9	667	274	2,264	24,417	
Waukesha town, Waukesha County.....	3,313	3,226	14	4	36	1	16	16	75	3,169	
Waumandee CDP, Buffalo County.....	35	35	0	0	0	0	0	0	0	35	
Waumandee town, Buffalo County.....	190	184	0	0	0	0	4	2	4	184	
Wauwaukee village, Dane County.....	4,344	4,240	29	11	35	0	12	17	52	4,204	
Waupaca city, Waupaca County.....	2,702	2,635	15	12	3	0	13	24	36	2,613	
Waupaca town, Waupaca County.....	462	459	0	2	0	0	0	1	2	457	
Waupun city.....	3,485	3,427	7	8	10	0	18	15	60	3,392	
Dodge County (part).....	2,076	2,040	6	5	3	0	12	10	42	2,014	
Fond du Lac County (part).....	1,409	1,387	1	3	7	0	6	5	18	1,378	
Waupun town, Fond du Lac County.....	506	502	0	0	1	1	2	0	4	500	
Wausau city, Marathon County.....	16,487	15,090	129	107	908	3	95	155	277	14,938	
Wausau town, Marathon County.....	860	837	0	3	14	0	1	5	5	834	
Wausaukee village, Marinette County.....	275	267	0	2	0	0	3	3	6	264	
Wausaukee town, Marinette County.....	454	447	0	3	1	0	0	3	1	447	
Wautoma city, Waushara County.....	945	882	5	6	3	0	35	14	90	834	
Wautoma town, Waushara County.....	546	539	0	1	3	0	2	1	8	534	
Wauwatosa city, Milwaukee County.....	20,435	18,793	813	52	486	9	81	201	406	18,504	
Wauzeka village, Crawford County.....	273	269	0	0	1	0	2	1	2	267	
Wauzeka town, Crawford County.....	167	166	0	0	0	0	0	1	0	166	
Wayne town, Lafayette County.....	179	178	0	1	0	0	0	0	2	176	
Wayne town, Washington County.....	768	764	1	1	1	0	1	0	5	760	
Webb Lake town, Burnett County.....	164	162	0	1	0	0	0	1	2	160	
Webster village, Burnett County.....	308	286	3	10	1	0	2	6	3	284	
Webster town, Vernon County.....	271	269	0	0	0	0	2	0	3	268	
Weirgor town, Sawyer County.....	154	143	1	4	0	0	0	6	1	142	
Wellington town, Monroe County.....	217	215	0	1	0	0	1	0	3	213	
Wells town, Monroe County.....	206	204	0	0	0	0	1	1	1	204	
Wescott town, Shawano County.....	1,427	1,366	1	47	1	0	2	10	9	1,361	
West Allis city, Milwaukee County.....	27,454	24,967	822	238	408	5	631	383	1,592	24,156	
West Baraboo village, Sauk County.....	595	563	3	12	6	0	6	5	17	552	
West Bend city, Washington County.....	12,769	12,381	84	40	70	2	105	87	294	12,223	
West Bend town, Washington County.....	1,790	1,770	1	0	10	1	3	5	9	1,763	
Westboro CDP, Taylor County.....	82	82	0	0	0	0	0	0	1	81	
Westboro town, Taylor County.....	288	287	0	0	0	0	0	1	3	285	
Westby city, Vernon County.....	929	917	3	1	0	0	4	4	7	914	
Westfield village, Marquette County.....	523	511	0	3	2	0	3	4	10	504	
Westfield town, Marquette County.....	357	349	1	2	1	0	2	2	2	349	
Westfield town, Sauk County.....	213	211	1	0	0	0	1	0	4	208	
Westford town, Dodge County.....	517	512	2	0	0	0	1	2	3	510	
Westford town, Richland County.....	193	190	0	0	2	0	0	1	0	190	
West Kewaunee town, Kewaunee County....	477	468	0	0	1	0	4	4	4	468	
West Marshland town, Burnett County.....	151	143	0	5	0	0	0	3	0	143	
West Milwaukee village, Milwaukee County..	1,979	1,492	243	17	40	1	143	43	302	1,362	
Weston town, Clark County.....	254	249	1	3	1	0	0	0	1	248	
Weston town, Dunn County.....	230	224	0	2	2	1	1	0	2	224	
Weston village, Marathon County.....	5,772	5,392	28	24	271	1	26	30	68	5,357	
Weston town, Marathon County.....	228	220	0	2	2	0	1	3	1	220	
West Point town, Columbia County.....	762	753	0	2	2	0	2	3	3	752	

Table 14.

Occupied Housing Units (Households) by Race and Hispanic or Latino Origin of Householder: 2010—Con.

[For information on confidentiality protection, nonsampling error, and definitions, see Selected Appendixes at <www.census.gov/prod/cen2010/cph-1-a.pdf>]

State County Place and County Subdivision	Total occupied housing units	Race of householder							Two or More Races	House- holder Hispanic or Latino (of any race)	House- holder White alone, not Hispanic or Latino
		One race									
		White	Black or African American	American Indian and Alaska Native	Asian	Native Hawaiian and Other Pacific Islander	Some Other Race				
PLACE AND COUNTY SUBDIVISION—Con.											
Westport town, Dane County.....	1,782	1,726	13	3	24	0	3	13	24	1,709	
West Salem village, La Crosse County.....	1,831	1,803	4	6	6	0	3	9	16	1,789	
West Sweden town, Polk County.....	290	286	0	1	0	0	2	1	3	286	
Weyauwega city, Waupaca County.....	746	728	2	2	1	1	9	3	26	714	
Weyauwega town, Waupaca County.....	237	235	0	0	0	0	1	1	4	233	
Weyerhaeuser village, Rusk County.....	116	114	0	1	0	0	0	1	0	114	
Wheatland town, Kenosha County.....	1,300	1,273	3	4	5	0	6	9	14	1,268	
Wheatland town, Vernon County.....	255	250	0	0	1	1	0	3	0	250	
Wheaton town, Chippewa County.....	1,001	984	1	1	12	0	0	3	3	981	
Wheeler village, Dunn County.....	127	124	1	0	0	0	0	2	2	122	
Whitefish Bay village, Milwaukee County.....	5,355	5,032	96	7	159	0	14	47	88	4,960	
Whitehall city, Trempealeau County.....	665	654	0	0	2	0	6	3	14	646	
White Lake village, Langlade County.....	156	152	0	0	0	0	0	4	4	149	
Whitelaw village, Manitowoc County.....	301	292	1	4	0	0	3	1	4	292	
White Oak Springs town, Lafayette County...	43	42	0	0	0	0	1	0	1	42	
White River town, Ashland County.....	289	276	0	2	1	0	0	10	1	275	
Whitestown town, Vernon County.....	193	192	0	0	1	0	0	0	0	192	
Whitewater city.....	4,766	4,284	157	11	90	1	166	57	350	4,121	
Jefferson County (part).....	552	453	21	1	18	0	50	9	93	415	
Walworth County (part).....	4,214	3,831	136	10	72	1	116	48	257	3,706	
Whitewater town, Walworth County.....	578	567	2	0	3	0	3	3	13	558	
Whiting village, Portage County.....	750	727	3	1	6	0	8	5	13	722	
Whittlesey CDP, Taylor County.....	43	43	0	0	0	0	0	0	0	43	
Wien town, Marathon County.....	283	282	0	0	1	0	0	0	0	282	
Wild Rose village, Waushara County.....	316	306	0	2	2	0	4	2	7	303	
Wilkinson town, Rusk County.....	21	21	0	0	0	0	0	0	0	21	
Willard town, Rusk County.....	213	211	0	1	1	0	0	0	2	210	
Williams Bay village, Walworth County.....	1,061	1,022	5	3	6	0	19	6	38	1,004	
Williamstown town, Dodge County.....	277	273	1	1	1	0	1	0	0	273	
Willow town, Richland County.....	195	192	0	0	2	0	0	1	0	192	
Willow Springs town, Lafayette County.....	283	277	1	2	0	0	1	2	3	276	
Wilmot CDP, Kenosha County.....	179	175	1	3	0	0	0	0	3	172	
Wilson town, Dunn County.....	201	199	0	0	0	0	0	2	0	199	
Wilson town, Eau Claire County.....	179	176	1	0	1	0	1	0	2	175	
Wilson town, Lincoln County.....	137	135	0	0	0	0	1	1	2	133	
Wilson town, Rusk County.....	38	38	0	0	0	0	0	0	0	38	
Wilson village, St. Croix County.....	72	72	0	0	0	0	0	0	1	71	
Wilson town, Sheboygan County.....	1,314	1,277	1	4	18	0	10	4	16	1,271	
Wilton village, Monroe County.....	203	196	1	0	0	0	5	1	10	191	
Wilton town, Monroe County.....	276	272	2	0	0	0	2	0	2	272	
Winchester town, Vilas County.....	190	189	0	1	0	0	0	0	1	188	
Winchester CDP, Winnebago County.....	267	266	0	0	0	1	0	0	1	265	
Winchester town, Winnebago County.....	692	686	0	2	1	1	0	2	4	682	
Wind Lake CDP, Racine County.....	1,986	1,951	2	4	6	1	8	14	32	1,929	
Wind Point village, Racine County.....	731	708	6	0	12	0	1	4	10	700	
Windsor CDP, Dane County.....	1,451	1,394	20	1	19	0	8	9	25	1,380	
Windsor town, Dane County.....	2,432	2,345	26	5	32	0	11	13	39	2,320	
Winfield town, Sauk County.....	315	313	2	0	0	0	0	0	0	313	
Wingville town, Grant County.....	127	125	0	0	0	0	2	0	3	124	
Winneconne village, Winnebago County.....	1,027	1,011	1	4	1	0	5	5	12	1,004	
Winneconne town, Winnebago County.....	948	942	1	1	0	0	1	3	3	940	
Winter village, Sawyer County.....	153	146	0	1	1	0	2	3	4	144	
Winter town, Sawyer County.....	402	391	0	1	0	0	1	9	3	389	
Wiota town, Lafayette County.....	349	344	0	0	0	0	2	3	2	344	
Wisconsin Dells city.....	1,148	1,072	11	21	9	1	24	10	53	1,050	
Adams County (part).....	31	31	0	0	0	0	0	0	0	31	
Columbia County (part).....	1,042	975	11	19	8	1	19	9	44	957	
Juneau County (part).....	1	1	0	0	0	0	0	0	0	1	
Sauk County (part).....	74	65	0	2	1	0	5	1	9	61	
Wisconsin Rapids city, Wood County.....	8,296	7,956	29	72	142	1	43	53	129	7,882	
Withee village, Clark County.....	232	231	0	1	0	0	0	0	3	228	
Withee town, Clark County.....	292	291	0	0	1	0	0	0	0	291	
Wittenberg village, Shawano County.....	427	398	0	15	1	0	6	7	9	396	
Wittenberg town, Shawano County.....	312	302	0	4	1	0	2	3	2	302	
Wolf River town, Langlade County.....	347	343	0	1	0	0	0	3	1	342	
Wolf River town, Winnebago County.....	538	533	0	2	0	0	1	2	2	532	
Wonewoc village, Juneau County.....	359	356	0	0	1	0	0	2	5	352	
Wonewoc town, Juneau County.....	270	267	0	0	0	0	2	1	2	267	

Table 14.

Occupied Housing Units (Households) by Race and Hispanic or Latino Origin of Householder: 2010—Con.

[For information on confidentiality protection, nonsampling error, and definitions, see Selected Appendixes at <www.census.gov/prod/cen2010/cph-1-a.pdf>]

State County Place and County Subdivision	Total occupied housing units	Race of householder							Two or More Races	House- holder Hispanic or Latino (of any race)	House- holder White alone, not Hispanic or Latino
		One race									
		White	Black or African American	American Indian and Alaska Native	Asian	Native Hawaiian and Other Pacific Islander	Some Other Race				
PLACE AND COUNTY SUBDIVISION—Con.											
Wood town, Wood County.....	303	299	0	1	0	0	1	2	2	298	
Woodboro town, Oneida County.....	351	347	1	0	1	0	0	2	1	346	
Woodford CDP, Lafayette County.....	31	30	0	0	0	0	1	0	1	30	
Woodland town, Sauk County.....	272	272	0	0	0	0	0	0	1	271	
Woodman village, Grant County.....	49	49	0	0	0	0	0	0	1	48	
Woodman town, Grant County.....	77	76	0	0	0	0	0	1	0	76	
Woodmohr town, Chippewa County.....	342	338	0	0	0	0	3	1	4	338	
Wood River town, Burnett County.....	384	377	0	2	0	0	2	3	5	374	
Woodruff CDP, Oneida County.....	455	437	0	10	1	0	2	5	8	433	
Woodruff town, Oneida County.....	948	923	1	12	2	0	2	8	11	916	
Woodville town, Calumet County.....	337	330	0	2	0	1	3	1	6	327	
Woodville village, St. Croix County.....	525	515	0	1	3	0	3	3	7	511	
Worcester town, Price County.....	695	690	0	2	0	0	0	3	2	688	
Worden town, Clark County.....	213	212	0	0	0	0	0	1	0	212	
Wrightstown village.....	1,027	987	9	6	7	0	15	3	29	973	
Brown County (part).....	969	930	8	6	7	0	15	3	29	916	
Outagamie County (part).....	58	57	1	0	0	0	0	0	0	57	
Wrightstown town, Brown County.....	808	774	1	5	0	0	22	6	26	770	
Wyalusing town, Grant County.....	155	151	0	1	0	0	2	1	4	149	
Wyeville village, Monroe County.....	62	59	0	1	0	0	0	2	0	59	
Wyocena village, Columbia County.....	271	264	1	2	0	0	0	4	4	261	
Wyocena town, Columbia County.....	675	668	1	1	2	1	0	2	1	667	
Wyoming town, Iowa County.....	131	129	0	0	0	0	0	2	0	129	
Wyoming town, Waupaca County.....	131	131	0	0	0	0	0	0	0	131	
York town, Clark County.....	293	288	0	2	0	0	2	1	7	283	
York town, Dane County.....	246	242	1	0	1	0	1	1	2	241	
York town, Green County.....	341	336	2	0	0	2	0	1	6	331	
Yorkville town, Racine County.....	1,143	1,116	5	5	4	0	7	6	23	1,102	
Yuba village, Richland County.....	33	33	0	0	0	0	0	0	0	33	
Zoar CDP, Menominee County.....	30	0	0	30	0	0	0	0	0	0	

Table 15.

Land Area and Population Density: 2010

[For information on confidentiality protection, nonsampling error, and definitions, see Selected Appendixes at <www.census.gov/prod/cen2010/cph-1-a.pdf>]

State County County Subdivision Place	Land area in square miles	Total population		State County County Subdivision Place	Land area in square miles	Total population	
		Number	Average per square mile			Number	Average per square mile
Wisconsin	54,157.80	5,686,986	105.0	Barron County—Con.			
Adams County.....	645.65	20,875	32.3	Maple Plain town.....	33.32	803	24.1
Adams city.....	2.95	1,967	667.0	New Auburn village (part).....	0.20	20	100.3
Adams town.....	50.25	1,345	26.8	Oak Grove town.....	34.71	948	27.3
Big Flats town.....	47.95	1,018	21.2	Prairie Farm village.....	0.97	473	490.1
Colburn town.....	35.90	223	6.2	Prairie Farm town.....	34.49	564	16.4
Dell Prairie town.....	31.91	1,590	49.8	Prairie Lake town.....	33.16	1,532	46.2
Easton town.....	36.05	1,130	31.3	Rice Lake city.....	8.60	8,438	980.7
Friendship village.....	0.88	725	824.6	Rice Lake town.....	26.34	3,041	115.4
Jackson town.....	34.70	1,003	28.9	Sioux Creek town.....	34.94	655	18.7
Leola town.....	37.28	308	8.3	Stanford town.....	35.87	719	20.0
Lincoln town.....	36.11	296	8.2	Stanley town.....	31.03	2,546	82.0
Monroe town.....	21.87	398	18.2	Sumner town.....	35.66	798	22.4
New Chester town.....	31.06	2,254	72.6	Turtle Lake village (part).....	2.31	957	414.7
Grand Marsh CDP.....	1.21	127	105.0	Turtle Lake town.....	35.18	624	17.7
New Haven town.....	29.15	655	22.5	Vance Creek town.....	35.42	669	18.9
Preston town.....	35.35	1,393	39.4	Bayfield County	1,477.86	15,014	10.2
Quincy town.....	32.42	1,163	35.9	Ashland city (part).....	0.01	0	0.0
Delwood CDP (part).....	4.28	484	113.1	Barksdale town.....	55.16	723	13.1
Richfield town.....	35.52	158	4.4	Barnes town.....	117.76	769	6.5
Rome town.....	54.12	2,720	50.3	Bayfield city.....	0.86	487	566.2
Lake Arrowhead CDP.....	5.03	838	166.5	Bayfield town.....	89.17	680	7.6
Lake Camelot CDP.....	3.77	826	218.9	Bayview town.....	41.48	487	11.7
Lake Sherwood CDP.....	1.05	372	353.1	Bell town.....	59.71	263	4.4
Springville town.....	43.66	1,318	30.2	Cornucopia CDP.....	2.26	98	43.3
Strongs Prairie town.....	47.11	1,150	24.4	Cable town.....	69.35	825	11.9
Arkdale CDP.....	2.14	158	73.7	Cable CDP.....	1.04	206	197.4
Delwood CDP (part).....	0.96	79	82.6	Clover town.....	59.59	223	3.7
Wisconsin Dells city (part).....	1.40	61	43.6	Herbster CDP.....	5.57	104	18.7
Ashland County	1,045.04	16,157	15.5	Delta town.....	69.76	273	3.9
Agenda town.....	88.79	422	4.8	Drummond town.....	137.34	463	3.4
Ashland city (part).....	13.42	8,216	612.4	Drummond CDP.....	1.40	154	110.3
Ashland town.....	41.23	594	14.4	Eileen town.....	35.23	681	19.3
Butternut village.....	1.61	375	233.4	Grandview town.....	104.45	468	4.5
Chippewa town.....	124.47	374	3.0	Grand View CDP.....	0.74	163	220.2
Gingles town.....	38.94	778	20.0	Hughes town.....	52.19	383	7.3
Gordon town.....	104.43	283	2.7	Iron River CDP (part).....	0.00	0	0.0
Clam Lake CDP (part).....	0.33	30	90.6	Iron River town.....	31.52	1,123	35.6
Jacobs town.....	51.07	722	14.1	Iron River CDP (part).....	6.24	761	121.9
Glidden CDP.....	2.15	507	235.7	Kelly town.....	36.67	463	12.6
La Pointe town.....	77.76	261	3.4	Keystone town.....	35.78	378	10.6
Marengo town.....	71.50	390	5.5	Lincoln town.....	35.54	287	8.1
Mellen city.....	1.87	731	391.8	Mason village.....	0.71	93	130.9
Morse town.....	102.79	493	4.8	Mason town.....	35.72	315	8.8
Peeksville town.....	36.79	141	3.8	Namakagon town.....	65.14	246	3.8
Sanborn town.....	157.09	1,331	8.5	Orienta town.....	54.08	122	2.3
Birch Hill CDP.....	0.62	293	473.1	Oulu town.....	35.44	527	14.9
Diaperville CDP.....	0.41	70	171.0	Pilsen town.....	34.92	210	6.0
Franks Field CDP.....	1.27	154	121.6	Port Wing town.....	46.68	368	7.9
New Odanah CDP.....	3.80	472	124.2	Port Wing CDP.....	1.15	164	142.6
Odanah CDP.....	0.50	13	26.0	Russell town.....	49.89	1,279	25.6
Shanagolden town.....	89.25	125	1.4	Tripp town.....	34.76	231	6.6
Clam Lake CDP (part).....	0.04	7	179.1	Washburn city.....	3.90	2,117	543.1
White River town.....	44.05	921	20.9	Washburn town.....	85.07	530	6.2
Marengo CDP.....	1.02	111	108.5	Brown County	529.71	248,007	468.2
Barron County	862.71	45,870	53.2	Allouez village.....	4.61	13,975	3,031.4
Almena village.....	1.14	677	592.9	Ashwaubenon village.....	12.39	16,963	1,368.7
Almena town.....	30.45	858	28.2	Bellevue village.....	14.34	14,570	1,015.8
Arland town.....	35.32	789	22.3	Denmark village.....	1.92	2,123	1,103.1
Barron city.....	2.88	3,423	1,189.3	De Pere city.....	11.58	23,800	2,055.9
Barron town.....	32.86	873	26.6	Eaton town.....	24.12	1,508	62.5
Bear Lake town.....	32.81	659	20.1	Glenmore town.....	32.80	1,135	34.6
Cameron village.....	2.46	1,783	723.5	Green Bay city.....	45.47	104,057	2,288.6
Cedar Lake town.....	31.33	948	30.3	Green Bay town.....	22.11	2,035	92.1
Chetek city.....	2.42	2,221	916.8	Dyckesville CDP (part).....	0.59	318	537.3
Chetek town.....	30.42	1,644	54.0	Hobart village.....	32.95	6,182	187.6
Clinton town.....	35.14	879	25.0	Holland town.....	35.98	1,519	42.2
Crystal Lake town.....	32.83	757	23.1	Howard village (part).....	18.09	17,399	961.9
Cumberland city.....	3.45	2,170	628.5	Humboldt town.....	24.00	1,311	54.6
Cumberland town.....	31.98	876	27.4	Lawrence town.....	15.39	4,284	278.4
Dallas village.....	1.45	409	281.9	Ledgeview town.....	17.38	6,555	377.1
Dallas town.....	33.77	574	17.0	Morrison town.....	36.30	1,599	44.1
Dovre town.....	35.17	849	24.1	New Denmark town.....	34.15	1,541	45.1
Doyle town.....	35.62	453	12.7	Pittsfield town.....	32.09	2,608	81.3
Haugen village.....	0.51	287	565.2	Pulaski village (part).....	2.21	3,321	1,502.4
Lakeland town.....	33.01	975	29.5	Rockland town.....	21.32	1,734	81.3
Barronett CDP.....	0.77	111	144.9	Scott town.....	18.14	3,545	195.4
Maple Grove town.....	35.48	979	27.6	Suamico village.....	36.36	11,346	312.0
				Wrightstown village (part).....	3.15	2,676	850.4

Table 15.

Land Area and Population Density: 2010—Con.

[For information on confidentiality protection, nonsampling error, and definitions, see Selected Appendixes at <www.census.gov/prod/cen2010/cph-1-a.pdf>]

State County County Subdivision Place	Land area in square miles	Total population		State County County Subdivision Place	Land area in square miles	Total population	
		Number	Average per square mile			Number	Average per square mile
Brown County—Con.				Chippewa County.....	1,008.37	62,415	61.9
Wrightstown town.....	32.85	2,221	67.6	Anson town.....	37.28	2,076	55.7
Greenleaf CDP.....	1.04	607	582.6	Jim Falls CDP.....	0.61	237	390.9
Buffalo County.....	671.64	13,587	20.2	Arthur town.....	42.88	759	17.7
Alma city.....	5.27	781	148.3	Auburn town.....	35.68	697	19.5
Alma town.....	42.34	297	7.0	Birch Creek town.....	44.53	517	11.6
Belvidere town.....	32.25	396	12.3	Bloomer city.....	2.94	3,539	1,203.4
Buffalo town.....	27.85	705	25.3	Bloomer town.....	47.05	1,050	22.3
Buffalo City city.....	2.11	1,023	484.5	Boyd village.....	1.85	552	297.9
Canton town.....	35.80	305	8.5	Cadott village.....	3.31	1,437	434.5
Cochrane village.....	0.78	450	575.6	Chippewa Falls city.....	11.37	13,661	1,201.6
Cross town.....	37.54	377	10.0	Cleveland town.....	53.99	864	16.0
Dover town.....	36.19	486	13.4	Colburn town.....	64.77	856	13.2
Fountain City city.....	4.29	859	200.1	Cooks Valley town.....	34.30	805	23.5
Gilmanton town.....	35.85	426	11.9	Cornell city.....	3.84	1,467	382.3
Glencoe town.....	44.49	485	10.9	Delmar town.....	42.38	936	22.1
Lincoln town.....	36.92	162	4.4	Eagle Point town.....	60.90	3,053	50.1
Maxville town.....	41.03	309	7.5	Eau Claire city (part).....	4.01	1,981	493.8
Milton town.....	21.71	534	24.6	Edson town.....	53.93	1,089	20.2
Modena town.....	35.90	354	9.9	Estella town.....	31.41	433	13.8
Mondovi city.....	3.82	2,777	726.5	Goetz town.....	29.77	762	25.6
Mondovi town.....	32.26	469	14.5	Hallie town.....	7.44	161	21.7
Montana town.....	47.14	284	6.0	Howard town.....	35.85	798	22.3
Naples town.....	35.27	691	19.6	Lafayette town.....	34.52	5,765	167.0
Nelson village.....	1.33	374	281.0	Lake Wissota CDP.....	3.75	2,738	730.0
Nelson town.....	67.97	571	8.4	Lake Hallie village.....	14.09	6,448	457.5
Waumandee town.....	43.51	472	10.8	Lake Holcombe town.....	26.63	1,031	38.7
Waumandee CDP.....	0.17	68	390.7	Holcombe CDP.....	0.97	267	276.0
Burnett County.....	821.85	15,457	18.8	New Auburn village (part).....	3.19	528	165.4
Anderson town.....	62.80	398	6.3	Ruby town.....	53.45	494	9.2
Blaine town.....	68.59	197	2.9	Sampson town.....	62.39	892	14.3
Daniels town.....	33.69	649	19.3	Sigel town.....	35.71	1,044	29.2
Dewey town.....	36.29	516	14.2	Stanley city (part).....	3.81	3,602	946.6
Grantsburg village.....	2.98	1,341	449.8	Tilden town.....	35.72	1,485	41.6
Grantsburg town.....	35.62	1,136	31.9	Wheaton town.....	54.36	2,701	49.7
Jackson town.....	29.23	773	26.4	Woodmohr town.....	35.02	932	26.6
La Follette town.....	37.08	536	14.5	Clark County.....	1,209.82	34,690	28.7
Lincoln town.....	34.83	309	8.9	Abbotsford city (part).....	1.12	1,616	1,439.3
Meenon town.....	31.90	1,163	36.5	Beaver town.....	35.97	885	24.6
Oakland town.....	26.02	827	31.8	Butler town.....	35.74	96	2.7
Roosevelt town.....	35.12	199	5.7	Colby city (part).....	0.76	1,354	1,770.1
Rusk town.....	32.61	409	12.5	Colby town.....	33.75	874	25.9
Sand Lake town.....	32.78	531	16.2	Curtiss village.....	0.68	216	319.7
Scott town.....	27.70	494	17.8	Dewhurst town.....	35.27	323	9.2
Siren village.....	1.24	806	651.0	Dorchester village (part).....	1.29	871	676.3
Siren town.....	31.39	936	29.8	Eaton town.....	33.47	712	21.3
Swiss town.....	57.45	790	13.8	Foster town.....	70.98	95	1.3
Danbury CDP.....	1.26	172	136.0	Fremont town.....	35.15	1,265	36.0
Trade Lake town.....	32.50	823	25.3	Chili CDP.....	1.29	226	175.6
Union town.....	34.80	340	9.8	Grant town.....	35.54	916	25.8
Webb Lake town.....	31.98	311	9.7	Granton village.....	0.56	355	628.4
Webster village.....	1.76	653	370.2	Green Grove town.....	36.00	756	21.0
West Marshland town.....	69.43	367	5.3	Greenwood city.....	2.78	1,026	369.0
Wood River town.....	34.04	953	28.0	Hendren town.....	35.78	499	13.9
Calumet County.....	318.24	48,971	153.9	Hewett town.....	35.40	293	8.3
Appleton city (part).....	3.23	11,088	3,430.7	Hixon town.....	33.10	808	24.4
Brillion city.....	2.72	3,148	1,155.3	Hoard town.....	35.35	841	23.8
Brillion town.....	33.06	1,486	45.0	Levis town.....	35.69	492	13.8
Forest Junction CDP.....	2.59	616	237.5	Longwood town.....	35.22	858	24.4
Brothertown town.....	36.61	1,329	36.3	Loyal city.....	1.39	1,261	906.3
Charlestown town.....	31.40	775	24.7	Loyal town.....	34.68	826	23.8
Chilton city.....	3.97	3,933	991.0	Lynn town.....	35.39	861	24.3
Chilton town.....	32.44	1,143	35.2	Mayville town.....	32.36	961	29.7
Harrison town.....	31.93	10,839	339.4	Mead town.....	34.91	321	9.2
Hilbert village.....	1.44	1,132	786.2	Mentor town.....	35.57	584	16.4
Kiel city (part).....	0.42	309	739.4	Humbird CDP.....	1.14	266	234.4
Menasha city (part).....	1.55	2,209	1,429.0	Neillsville city.....	2.77	2,463	889.7
New Holstein city.....	2.50	3,236	1,294.0	Owen city.....	1.77	940	530.5
New Holstein town.....	31.58	1,508	47.8	Pine Valley town.....	33.02	1,157	35.0
Potter village.....	0.54	253	471.6	Reseburg town.....	35.81	776	21.7
Rantoul town.....	31.89	798	25.0	Seif town.....	35.97	172	4.8
Sherwood village.....	3.46	2,713	785.0	Sherman town.....	34.83	882	25.3
Stockbridge village.....	3.26	636	195.2	Sherwood town.....	35.60	220	6.2
Stockbridge town.....	33.58	1,456	43.4	Stanley city (part).....	0.38	6	15.9
Woodville town.....	32.67	980	30.0	Thorp city.....	1.41	1,621	1,146.9
				Thorp town.....	34.59	808	23.4
				Unity town.....	34.79	878	25.2
				Unity village (part).....	0.33	139	420.4
				Warner town.....	34.64	669	19.3
				Washburn town.....	36.17	290	8.0

Table 15.

Land Area and Population Density: 2010—Con.

[For information on confidentiality protection, nonsampling error, and definitions, see Selected Appendixes at <www.census.gov/prod/cen2010/cph-1-a.pdf>]

State County County Subdivision Place	Land area in square miles	Total population		State County County Subdivision Place	Land area in square miles	Total population	
		Number	Average per square mile			Number	Average per square mile
Clark County—Con.				Dane County—Con.			
Weston town.....	35.94	699	19.5	Bristol town.....	33.49	3,765	112.4
Withee village.....	0.83	487	586.9	Brooklyn village (part).....	0.55	936	1,713.7
Withee town.....	35.07	966	27.5	Burke town.....	15.23	3,284	215.6
Worden town.....	35.91	666	18.5	Cambridge village (part).....	1.27	1,348	1,060.1
York town.....	36.06	886	24.6	Christiana town.....	34.61	1,235	35.7
Columbia County.....	765.53	56,833	74.2	Cottage Grove village.....	3.48	6,192	1,777.1
Arlington village.....	1.01	819	807.0	Cottage Grove town.....	32.11	3,875	120.7
Arlington town.....	34.83	806	23.1	Cross Plains village.....	1.76	3,538	2,014.0
Caledonia town.....	57.74	1,378	23.9	Cross Plains town.....	34.94	1,507	43.1
Lake Wisconsin CDP (part).....	0.51	33	64.8	Dane village.....	1.13	995	883.4
Cambria village.....	0.99	767	778.6	Dane town.....	34.95	990	28.3
Columbus city (part).....	4.19	4,991	1,192.5	Deerfield village.....	2.22	2,319	1,042.9
Columbus town.....	31.49	646	20.5	Deerfield town.....	33.38	1,585	47.5
Courtland town.....	35.22	525	14.9	DeForest village.....	7.42	8,936	1,203.5
Dekorra town.....	40.43	2,311	57.2	Dunkirk town.....	31.28	1,945	62.2
Lake Wisconsin CDP (part).....	3.45	742	215.3	Dunn town.....	27.99	4,931	176.2
Doylestown village.....	3.90	297	76.2	Edgerton city (part).....	0.50	97	193.7
Fall River village.....	1.86	1,712	922.4	Fitchburg city.....	34.97	25,260	722.3
Fort Winnebago town.....	32.16	825	25.7	McFarland village.....	3.55	7,808	2,200.2
Fountain Prairie town.....	34.01	887	26.1	Madison city.....	76.79	233,209	3,037.0
Friesland village.....	1.02	356	349.4	Madison town.....	1.48	6,279	4,234.1
Hampden town.....	35.57	574	16.1	Maple Bluff village.....	0.69	1,313	1,908.7
Leeds town.....	35.30	774	21.9	Marshall village.....	2.09	3,862	1,844.7
Lewiston town.....	52.51	1,225	23.3	Mazomanie village.....	1.83	1,652	903.1
Lodi city.....	1.77	3,050	1,725.2	Mazomanie town.....	29.70	1,090	36.7
Lodi town.....	26.53	3,273	123.4	Medina town.....	32.91	1,376	41.8
Lake Wisconsin CDP (part).....	2.68	2,208	823.3	Middleton city.....	8.98	17,442	1,941.8
Lowville town.....	34.70	1,008	29.1	Middleton town.....	15.79	5,877	372.1
Marcellon town.....	35.07	1,102	31.4	Monona city.....	3.26	7,533	2,311.2
Newport town.....	20.10	586	29.2	Montrose town.....	33.90	1,081	31.9
Otsego town.....	30.35	693	22.8	Mount Horeb village.....	3.25	7,009	2,159.5
Pacific town.....	19.43	2,707	139.3	Oregon village.....	4.42	9,231	2,089.5
Pardeeville village.....	1.93	2,115	1,098.3	Oregon town.....	30.80	3,184	103.4
Portage city.....	8.82	10,324	1,169.9	Perry town.....	36.11	729	20.2
Poynette village.....	2.55	2,528	991.0	Pleasant Springs town.....	32.86	3,154	96.0
Randolph village (part).....	0.28	472	1,671.5	Primrose town.....	35.82	731	20.4
Randolph town.....	34.99	769	22.0	Rockdale village.....	0.23	214	942.9
Rio village.....	1.26	1,059	837.3	Roxbury town.....	34.35	1,794	52.2
Scott town.....	35.66	905	25.4	Rutland town.....	34.76	1,966	56.6
Springvale town.....	40.72	520	12.8	Shorewood Hills village.....	0.80	1,565	1,951.3
West Point town.....	28.62	1,955	68.3	Springdale town.....	35.25	1,904	54.0
Lake Wisconsin CDP (part).....	5.17	1,126	217.8	Springfield town.....	35.93	2,734	76.1
Wisconsin Dells city (part).....	3.33	2,440	732.5	Stoughton city.....	4.92	12,611	2,564.2
Wyocena village.....	1.41	768	542.8	Sun Prairie city.....	12.23	29,364	2,401.4
Wyocena town.....	35.78	1,666	46.6	Sun Prairie town.....	30.11	2,326	77.2
Crawford County.....	570.66	16,644	29.2	Vermont town.....	35.78	819	22.9
Bell Center village.....	5.55	117	21.1	Verona city.....	6.30	10,619	1,684.4
Bridgeport town.....	20.08	990	49.3	Verona town.....	24.59	1,948	79.2
Clayton town.....	68.93	958	13.9	Vienna town.....	35.09	1,482	42.2
De Soto village (part).....	0.29	108	370.5	Waunakee village.....	6.38	12,097	1,895.7
Eastman village.....	3.61	428	118.5	Westport town.....	20.72	3,950	190.7
Eastman town.....	71.26	739	10.4	Windsor town.....	28.66	6,345	221.4
Ferryville village.....	1.97	176	89.5	Windsor CDP.....	3.11	3,573	1,149.7
Freeman town.....	67.73	686	10.1	York town.....	35.80	652	18.2
Guys Mills village.....	4.87	491	100.8	Dodge County.....	875.62	88,759	101.4
Haney town.....	32.67	309	9.5	Ashippun town.....	35.53	2,559	72.0
Lynxville village.....	1.35	132	97.5	Ashippun CDP.....	0.29	333	1,156.1
Marietta town.....	46.91	470	10.0	Beaver Dam city.....	6.79	16,214	2,387.3
Mount Sterling village.....	1.42	211	148.3	Beaver Dam town.....	33.08	3,962	119.8
Prairie du Chien city.....	5.63	5,911	1,050.5	Brownsville village.....	0.52	581	1,108.7
Prairie du Chien town.....	33.38	1,073	32.1	Burnett town.....	35.89	904	25.2
Scott town.....	35.65	462	13.0	Burnett CDP.....	0.25	256	1,022.1
Seneca town.....	58.44	866	14.8	Calamus town.....	36.05	1,048	29.1
Soldiers Grove village.....	3.56	592	166.1	Chester town.....	32.72	687	21.0
Steuben village.....	6.19	131	21.2	Clyman village.....	0.37	422	1,154.7
Utica town.....	54.09	661	12.2	Clyman town.....	35.20	774	22.0
Wauzeka village.....	4.82	711	147.4	Columbus city (part).....	0.02	0	0.0
Wauzeka town.....	42.23	422	10.0	Elba town.....	35.11	996	28.4
Dane County.....	1,197.24	488,073	407.7	Emmet town.....	31.47	1,302	41.4
Albion town.....	34.90	1,951	55.9	Fox Lake city.....	1.56	1,519	972.9
Belleville village (part).....	1.41	1,848	1,312.5	Fox Lake town.....	31.68	2,465	77.8
Berry town.....	35.52	1,127	31.7	Hartford city (part).....	0.48	0	0.0
Black Earth village.....	0.85	1,338	1,568.6	Herman town.....	36.31	1,108	30.5
Black Earth town.....	17.04	483	28.3	Horicon city.....	3.21	3,655	1,138.3
Blooming Grove town.....	6.61	1,815	274.7	Hubbard town.....	30.66	1,774	57.9
Blue Mounds village.....	0.91	855	936.9	Hustisford village.....	0.89	1,123	1,256.0
Blue Mounds town.....	32.58	968	29.7	Hustisford town.....	33.11	1,373	41.5
				Iron Ridge village.....	0.67	929	1,376.5
				Juneau city.....	1.68	2,814	1,679.6

Table 15.

Land Area and Population Density: 2010—Con.

[For information on confidentiality protection, nonsampling error, and definitions, see Selected Appendixes at <www.census.gov/prod/cen2010/cph-1-a.pdf>]

State County County Subdivision Place	Land area in square miles	Total population		State County County Subdivision Place	Land area in square miles	Total population	
		Number	Average per square mile			Number	Average per square mile
Dodge County—Con.				Dunn County—Con.			
Kekoskee village.....	0.23	161	699.0	Dunn town—Con.			
Lebanon town.....	35.68	1,659	46.5	Downsville CDP.....	0.76	146	192.5
Lebanon CDP.....	0.44	204	463.0	Eau Galle town.....	47.19	757	16.0
Leroy town.....	36.15	1,002	27.7	Elk Mound village.....	2.29	878	383.4
Lomira village.....	2.02	2,430	1,204.3	Elk Mound town.....	33.63	1,792	53.3
Lomira town.....	34.15	1,137	33.3	Grant town.....	36.78	385	10.5
Lowell village.....	1.00	340	341.6	Hay River town.....	35.67	558	15.6
Lowell town.....	51.80	1,190	23.0	Knapp village.....	1.58	463	293.6
Mayville city.....	3.17	5,154	1,625.4	Lucas town.....	35.72	764	21.4
Neosho village.....	0.52	574	1,099.2	Menomonie city.....	13.69	16,264	1,188.3
Oak Grove town.....	33.75	1,080	32.0	Menomonie town.....	41.65	3,366	80.8
Portland town.....	35.13	1,079	30.7	Tainter Lake CDP (part).....	0.18	78	426.1
Randolph village (part).....	0.95	1,339	1,407.0	New Haven town.....	36.36	677	18.6
Reeseville village.....	0.63	708	1,130.9	Otter Creek town.....	36.78	501	13.6
Rubicon town.....	34.67	2,207	63.7	Peru town.....	18.60	242	13.0
Shields town.....	25.62	554	21.6	Red Cedar town.....	39.16	2,086	53.3
Theresa village.....	0.80	1,262	1,578.4	Tainter Lake CDP (part).....	0.26	127	491.6
Theresa town.....	35.04	1,075	30.7	Ridgeland village.....	0.43	273	641.7
Trenton town.....	53.17	1,293	24.3	Rock Creek town.....	30.66	1,000	32.6
Watertown city (part).....	4.16	8,459	2,033.0	Sand Creek town.....	35.74	570	15.9
Waupun city (part).....	2.45	7,864	3,206.2	Sheridan town.....	35.83	454	12.7
Westford town.....	30.06	1,228	40.9	Sherman town.....	35.24	849	24.1
Williamstown town.....	31.48	755	24.0	Tainter Lake CDP (part).....	0.24	80	330.2
Door County.....	481.98	27,785	57.6	Spring Brook town.....	60.76	1,558	25.6
Baileys Harbor town.....	29.52	1,022	34.6	Stanton town.....	33.86	791	23.4
Baileys Harbor CDP.....	1.68	257	152.6	Tainter town.....	32.89	2,319	70.5
Brussels town.....	36.06	1,136	31.5	Tainter Lake CDP (part).....	17.84	1,957	109.7
Clay Banks town.....	14.81	382	25.8	Tiffany town.....	29.86	618	20.7
Egg Harbor village.....	2.46	201	81.9	Weston town.....	41.48	594	14.3
Egg Harbor town.....	36.06	1,342	37.2	Wheeler village.....	0.79	348	441.4
Ephraim village.....	3.78	288	76.1	Wilson town.....	35.53	531	14.9
Forestville village.....	0.52	430	824.3	Eau Claire County.....	637.98	98,736	154.8
Forestville town.....	35.32	1,096	31.0	Altoona city.....	4.65	6,706	1,443.1
Gardner town.....	34.25	1,194	34.9	Augusta city.....	2.19	1,550	709.3
Little Sturgeon CDP.....	2.34	136	58.2	Bridge Creek town.....	102.28	1,900	18.6
Gibraltar town.....	33.79	1,021	30.2	Brunswick town.....	36.65	1,624	44.3
Jacksonport town.....	28.93	705	24.4	Clear Creek town.....	35.94	821	22.8
Liberty Grove town.....	53.65	1,734	32.3	Drammen town.....	35.96	783	21.8
Ellison Bay CDP.....	2.66	165	62.0	Eau Claire city (part).....	28.03	63,902	2,279.6
Nasewaupsee town.....	42.72	2,061	48.2	Fairchild village.....	1.44	550	380.7
Sevastopol town.....	51.69	2,628	50.8	Fairchild town.....	34.53	343	9.9
Sister Bay village.....	2.58	876	340.0	Fall Creek village.....	2.07	1,315	636.1
Sturgeon Bay city.....	9.82	9,144	931.0	Lincoln town.....	57.86	1,096	18.9
Sturgeon Bay town.....	19.35	818	42.3	Ludington town.....	45.88	1,063	23.2
Union town.....	21.16	999	47.2	Otter Creek town.....	35.59	500	14.0
Washington town.....	25.49	708	27.8	Pleasant Valley town.....	54.17	3,044	56.2
Douglas County.....	1,304.14	44,159	33.9	Seymour town.....	31.21	3,209	102.8
Amnicon town.....	38.84	1,155	29.7	Seymour CDP.....	2.28	1,418	621.0
Bennett town.....	47.47	597	12.6	Union town.....	27.06	2,663	98.4
Brule town.....	55.40	656	11.8	Washington town.....	54.86	7,182	130.9
Brule CDP.....	2.68	254	94.9	Wilson town.....	47.63	485	10.2
Cloverland town.....	46.07	210	4.6	Florence County.....	488.20	4,423	9.1
Dairyland town.....	139.99	184	1.3	Aurora town.....	38.01	1,036	27.3
Gordon town.....	151.17	636	4.2	Commonwealth town.....	42.42	399	9.4
Gordon CDP.....	1.83	176	95.9	Fence town.....	89.40	192	2.1
Hawthorne town.....	45.63	1,136	24.9	Fern town.....	33.95	159	4.7
Highland town.....	76.17	311	4.1	Florence town.....	153.77	2,002	13.0
Lake Nebagamom village.....	12.60	1,069	84.8	Florence CDP.....	1.70	592	347.5
Lakeside town.....	39.56	693	17.5	Homestead town.....	53.86	336	6.2
Maple town.....	32.13	744	23.2	Long Lake town.....	33.96	157	4.6
Oakland town.....	63.79	1,136	17.8	Long Lake CDP.....	0.26	50	189.2
Oliver village.....	2.06	399	193.3	Tipler town.....	42.83	142	3.3
Parkland town.....	35.25	1,220	34.6	Fond du Lac County.....	719.55	101,633	141.2
Poplar village.....	11.90	603	50.7	Alto town.....	36.15	1,045	28.9
Solon Springs village.....	1.57	600	383.1	Ashford town.....	35.39	1,747	49.4
Solon Springs town.....	82.77	910	11.0	Auburn town.....	34.86	2,352	67.5
Summit town.....	146.35	1,063	7.3	Brandon village.....	0.76	879	1,164.1
Superior city.....	36.96	27,244	737.1	Byron town.....	36.38	1,634	44.9
Superior village.....	1.23	664	538.4	Calumet town.....	30.10	1,470	48.8
Superior town.....	105.80	2,166	20.5	Campbellsport village.....	1.33	2,016	1,512.4
Wascott town.....	131.43	763	5.8	Eden village.....	0.60	875	1,456.8
Dunn County.....	850.11	43,857	51.6	Eden town.....	35.77	1,028	28.7
Boyceville village.....	3.85	1,086	281.8	Eldorado town.....	35.75	1,462	40.9
Colfax village.....	1.38	1,158	837.0	Empire town.....	28.75	2,797	97.3
Colfax town.....	34.20	1,186	34.7	Fairwater village.....	0.74	371	504.2
Downing village.....	2.96	265	89.4	Fond du Lac city.....	18.82	43,021	2,285.4
Dunn town.....	55.53	1,524	27.4	Fond du Lac town.....	17.77	3,015	169.6

Table 15.

Land Area and Population Density: 2010—Con.

[For information on confidentiality protection, nonsampling error, and definitions, see Selected Appendixes at <www.census.gov/prod/cen2010/cph-1-a.pdf>]

State County County Subdivision Place	Land area in square miles	Total population		State County County Subdivision Place	Land area in square miles	Total population	
		Number	Average per square mile			Number	Average per square mile
Fond du Lac County—Con.				Grant County—Con.			
Forest town.....	35.60	1,080	30.3	Mount Hope village.....	0.31	225	717.7
Friendship town.....	16.56	2,675	161.5	Mount Hope town.....	29.89	300	10.0
Van Dyne CDP.....	0.79	279	353.8	Mount Ida town.....	36.32	561	15.4
Kewaskum village (part).....	0.06	0	0.0	Muscoda village (part).....	0.99	1,249	1,261.7
Lamartine town.....	36.27	1,737	47.9	Muscoda town.....	33.43	769	23.0
Marshfield town.....	33.99	1,138	33.5	North Lancaster town.....	36.02	509	14.1
Metomen town.....	34.58	741	21.4	Paris town.....	35.06	702	20.0
Mount Calvary village.....	1.05	762	725.6	Patch Grove village.....	0.39	198	502.7
North Fond du Lac village.....	2.12	5,014	2,364.9	Patch Grove town.....	32.91	339	10.3
Oakfield village.....	0.98	1,075	1,096.1	Platteville city.....	5.45	11,224	2,057.9
Oakfield town.....	35.45	703	19.8	Platteville town.....	30.81	1,509	49.0
Osceola town.....	34.82	1,865	53.6	Potosi village.....	1.65	688	417.2
Ripon city.....	4.97	7,733	1,554.9	Potosi town.....	46.28	849	18.3
Ripon town.....	30.80	1,400	45.5	Smelser town.....	35.09	794	22.6
Rosendale village.....	1.22	1,063	869.1	South Lancaster town.....	33.79	843	24.9
Rosendale town.....	35.15	695	19.8	Tennyson village.....	0.42	355	852.4
St. Cloud village.....	0.92	477	519.9	Waterloo town.....	38.01	550	14.5
Springvale town.....	35.80	707	19.8	Watterstown town.....	27.57	330	12.0
Taycheedah town.....	29.98	4,205	140.3	Wingville town.....	35.48	357	10.1
St. Peter CDP.....	3.63	1,489	410.4	Woodman village.....	0.24	132	557.0
Taycheedah CDP.....	0.73	704	966.2	Woodman town.....	26.67	185	6.9
Waupun city (part).....	1.94	3,476	1,796.2	Wyalusing town.....	39.59	346	8.7
Waupun town.....	34.11	1,375	40.3				
Forest County.....	1,014.07	9,304	9.2	Green County.....	583.96	36,842	63.1
Alvin town.....	114.72	157	1.4	Adams town.....	36.19	530	14.6
Argonne town.....	108.27	512	4.7	Albany village.....	1.28	1,018	795.0
Argonne CDP.....	0.56	160	288.0	Albany town.....	34.24	1,106	32.3
Armstrong Creek town.....	48.05	409	8.5	Belleville village (part).....	0.17	537	3,074.3
Blackwell town.....	65.91	332	5.0	Brodhead city (part).....	1.66	3,203	1,934.9
Caswell town.....	47.76	91	1.9	Brooklyn village (part).....	0.54	465	857.7
Crandon city.....	5.22	1,920	367.6	Brooklyn town.....	35.46	1,083	30.5
Crandon town.....	33.83	650	19.2	Browntown village.....	1.06	280	265.3
Freedom town.....	34.09	345	10.1	Cadiz town.....	36.35	815	22.4
Hiles town.....	131.65	311	2.4	Clarno town.....	36.43	1,166	32.0
Laona town.....	103.45	1,212	11.7	Decatur town.....	34.19	1,767	51.7
Laona CDP.....	1.95	583	299.3	Exeter town.....	35.09	2,023	57.7
Lincoln town.....	58.12	955	16.4	Jefferson town.....	38.70	1,217	31.4
Nashville town.....	67.11	1,064	15.9	Juda CDP.....	0.27	357	1,337.4
Mole Lake CDP.....	3.70	435	117.6	Jordan town.....	35.97	641	17.8
Popple River town.....	50.04	44	0.9	Monroe city.....	4.83	10,827	2,243.7
Ross town.....	38.51	136	3.5	Monroe town.....	32.74	1,245	38.0
Newald CDP.....	0.82	95	115.9	Monticello village.....	1.17	1,217	1,040.2
Wabeno town.....	107.33	1,166	10.9	Mount Pleasant town.....	34.28	598	17.4
Wabeno CDP.....	2.42	575	237.5	New Glarus village.....	1.78	2,172	1,219.8
				New Glarus town.....	34.36	1,335	38.9
Grant County.....	1,146.85	51,208	44.7	Spring Grove town.....	39.78	874	22.0
Bagley village.....	0.77	379	493.7	Sylvester town.....	35.89	1,004	28.0
Beetown town.....	48.37	777	16.1	Washington town.....	35.85	809	22.6
Bloomington village.....	1.28	735	573.3	York town.....	35.97	910	25.3
Bloomington town.....	36.28	350	9.6				
Blue River village.....	0.80	434	542.1	Green Lake County.....	349.44	19,051	54.5
Boscobel city.....	3.00	3,231	1,078.7	Berlin city (part).....	5.03	5,435	1,081.4
Boscobel town.....	6.72	376	56.0	Berlin town.....	29.37	1,140	38.8
Cassville village.....	0.97	947	972.7	Brooklyn town.....	34.50	1,826	52.9
Cassville town.....	33.22	416	12.5	Green Lake city.....	1.79	960	536.0
Castle Rock town.....	35.78	248	6.9	Green Lake town.....	47.06	1,154	24.5
Clifton town.....	35.75	385	10.8	Kingston village.....	1.32	326	247.0
Cuba City city (part).....	0.96	1,877	1,949.3	Kingston town.....	28.41	1,064	37.4
Dickeyville village.....	0.88	1,061	1,209.3	Dalton CDP.....	0.45	206	458.3
Ellenboro town.....	36.17	525	14.5	Mackford town.....	33.40	560	16.8
Fennimore city.....	1.61	2,497	1,546.4	Manchester town.....	34.68	1,022	29.5
Fennimore town.....	34.66	612	17.7	Markesan city.....	2.34	1,476	631.0
Glen Haven town.....	34.10	417	12.2	Marquette village.....	0.39	150	383.3
Glen Haven CDP.....	2.23	73	32.7	Marquette town.....	30.49	531	17.4
Harrison town.....	36.17	495	13.7	Princeton city.....	1.54	1,214	789.5
Hazel Green village (part).....	1.25	1,243	993.8	Princeton town.....	34.82	1,434	41.2
Hazel Green town.....	35.11	1,132	32.2	St. Marie town.....	32.59	351	10.8
Hickory Grove town.....	36.33	455	12.5	Seneca town.....	31.71	408	12.9
Jamestown town.....	30.33	2,076	68.4				
Kieler CDP.....	0.84	497	591.9	Iowa County.....	762.58	23,687	31.1
Sandy Hook CDP.....	1.40	309	221.0	Arena village.....	1.15	834	726.2
Lancaster city.....	3.04	3,868	1,274.0	Arena town.....	77.92	1,456	18.7
Liberty town.....	36.49	553	15.2	Avoca village.....	2.31	637	275.8
Lima town.....	36.48	805	22.1	Barneveld village.....	1.94	1,231	635.4
Little Grant town.....	35.98	283	7.9	Blanchardville village (part).....	0.10	177	1,711.5
Livingston village (part).....	0.82	657	802.3	Brigham town.....	63.51	1,034	16.3
Marion town.....	35.47	572	16.1	Clyde town.....	34.09	306	9.0
Millville town.....	21.18	166	7.8	Cobb village.....	0.83	458	553.1
Montfort village (part).....	0.51	622	1,219.0	Dodgeville city.....	3.89	4,693	1,206.5
				Dodgeville town.....	89.60	1,708	19.1

Table 15.

Land Area and Population Density: 2010—Con.

[For information on confidentiality protection, nonsampling error, and definitions, see Selected Appendixes at <www.census.gov/prod/cen2010/cph-1-a.pdf>]

State County County Subdivision Place	Land area in square miles	Total population		State County County Subdivision Place	Land area in square miles	Total population	
		Number	Average per square mile			Number	Average per square mile
Iowa County—Con.				Jefferson County—Con.			
Eden town.....	35.24	355	10.1	Ixonia town.....	35.78	4,385	122.5
Highland village.....	1.12	842	749.0	Ixonia CDP.....	3.64	1,624	446.4
Highland town.....	64.69	750	11.6	Jefferson city.....	5.72	7,973	1,393.7
Hollandale village.....	0.69	288	417.3	Jefferson town.....	42.51	2,178	51.2
Linden village.....	0.78	549	707.4	Helenville CDP (part).....	0.47	245	520.5
Linden town.....	60.64	847	14.0	Johnson Creek village.....	3.02	2,738	908.0
Edmund CDP.....	0.34	173	505.8	Koshkonong town.....	41.42	3,692	89.1
Livingston village (part).....	0.20	7	34.3	Lake Koshkonong CDP (part).....	6.81	730	107.2
Mifflin town.....	50.65	585	11.6	Lac La Belle village (part).....	0.29	1	3.4
Mineral Point city.....	2.90	2,487	856.2	Lake Mills city.....	4.06	5,708	1,407.0
Mineral Point town.....	59.12	1,033	17.5	Lake Mills town.....	30.39	2,070	68.1
Montfort village (part).....	0.03	96	3,248.5	Milford town.....	33.97	1,099	32.4
Moscow town.....	41.31	576	13.9	Oakland town.....	34.63	3,100	89.5
Muscoda village (part).....	0.47	50	105.7	Lake Ripley CDP.....	3.32	1,779	535.9
Pulaski town.....	43.20	400	9.3	Palmyra village.....	1.20	1,781	1,489.4
Rewey village.....	0.50	292	585.4	Palmyra town.....	34.73	1,186	34.1
Ridgeway village.....	1.26	653	519.8	Sullivan village.....	1.14	669	587.9
Ridgeway town.....	42.68	568	13.3	Sullivan town.....	34.78	2,208	63.5
Waldwick town.....	41.97	473	11.3	Rome CDP.....	3.71	689	185.8
Wyoming town.....	39.78	302	7.6	Sumner town.....	16.29	832	51.1
				Lake Koshkonong CDP (part).....	7.29	474	65.0
Iron County.....	758.17	5,916	7.8	Waterloo city.....	3.83	3,333	870.3
Anderson town.....	83.24	58	0.7	Waterloo town.....	32.30	909	28.1
Carey town.....	41.59	163	3.9	Watertown city (part).....	7.95	15,402	1,937.1
Gurney town.....	37.00	159	4.3	Watertown town.....	37.45	1,975	52.7
Hurley city.....	3.42	1,547	452.4	Whitewater city (part).....	2.79	3,240	1,161.6
Kimball town.....	36.76	498	13.5				
Knight town.....	94.22	211	2.2	Juneau County.....	766.93	26,664	34.8
Iron Belt CDP.....	2.45	173	70.6	Armenia town.....	66.02	699	10.6
Mercer town.....	168.31	1,407	8.4	Camp Douglas village.....	1.01	601	593.2
Mercer CDP.....	4.45	516	115.9	Clearfield town.....	35.76	728	20.4
Montreal city.....	2.22	807	362.7	Cutler town.....	52.02	326	6.3
Oma town.....	74.76	289	3.9	Elroy city.....	1.98	1,442	729.5
Pence town.....	32.18	163	5.1	Finley town.....	38.28	97	2.5
Pence CDP.....	1.07	131	122.6	Fountain town.....	30.76	555	18.0
Saxon town.....	66.07	324	4.9	Germantown town.....	33.20	1,471	44.3
Saxon CDP.....	1.22	90	74.1	Hustler village.....	0.69	194	282.4
Sherman town.....	118.38	290	2.4	Kildare town.....	27.67	681	24.6
				Kingston town.....	54.35	91	1.7
Jackson County.....	987.72	20,449	20.7	Lemonweir town.....	42.17	1,743	41.3
Adams town.....	35.86	1,342	37.4	Lindina town.....	32.86	718	21.8
Hatfield CDP.....	1.34	141	105.5	Lisbon town.....	28.17	912	32.4
Albion town.....	45.61	1,210	26.5	Lyndon town.....	27.71	1,384	49.9
Alma town.....	57.91	1,044	18.0	Lyndon Station village.....	1.99	500	251.0
Alma Center village.....	1.00	503	504.9	Marion town.....	23.46	426	18.2
Bear Bluff town.....	53.19	138	2.6	Mauston city.....	4.40	4,423	1,006.3
Black River Falls city.....	4.10	3,622	884.2	Necedah village.....	2.79	916	328.5
Brockway town.....	47.02	2,828	60.1	Necedah town.....	78.26	2,327	29.7
City Point town.....	88.70	182	2.1	New Lisbon city.....	2.72	2,554	940.6
Cleveland town.....	35.90	481	13.4	Orange town.....	35.06	570	16.3
Curran town.....	36.20	343	9.5	Plymouth town.....	34.50	597	17.3
Franklin town.....	36.62	448	12.2	Seven Mile Creek town.....	36.41	358	9.8
Garden Valley town.....	36.23	422	11.6	Summit town.....	36.91	646	17.5
Garfield town.....	35.95	638	17.7	Union Center village.....	0.75	200	265.3
Hixton village.....	1.09	433	397.9	Wisconsin Dells city (part).....	0.44	2	4.5
Hixton town.....	34.94	652	18.7	Woneewoc village.....	1.11	816	734.1
Irving town.....	43.96	751	17.1	Woneewoc town.....	35.46	687	19.4
Knapp town.....	69.15	299	4.3				
Komensky town.....	59.00	509	8.6	Kenosha County.....	271.99	166,426	611.9
Manchester town.....	64.29	704	11.0	Brighton town.....	35.64	1,456	40.9
Melrose village.....	0.80	503	625.2	Bristol village.....	8.91	2,584	290.0
Melrose town.....	27.00	470	17.4	Bristol town.....	24.19	2,330	96.3
Merrillan village.....	1.26	542	429.2	Lake Shangrila CDP (part).....	0.36	293	811.2
Millston town.....	71.13	159	2.2	Genoa City village (part).....	0.23	6	25.7
Millston CDP.....	1.04	125	120.1	Kenosha city.....	26.93	99,218	3,684.1
North Bend town.....	27.63	488	17.7	Paddock Lake village.....	2.86	2,992	1,047.3
Northfield town.....	35.98	639	17.8	Paris town.....	35.95	1,504	41.8
Springfield town.....	36.48	623	17.1	Pleasant Prairie village.....	33.33	19,719	591.7
Taylor village.....	0.73	476	653.7	Randall town.....	13.21	3,180	240.8
				Powers Lake CDP (part).....	1.03	1,052	1,025.5
Jefferson County.....	556.47	83,686	150.4	Wilmot CDP (part).....	0.46	178	383.7
Aztalan town.....	24.09	1,457	60.5	Salem town.....	29.18	12,067	413.5
Cambridge village (part).....	0.16	109	683.1	Camp Lake CDP.....	4.54	3,665	806.9
Cold Spring town.....	22.62	727	32.1	Lake Shangrila CDP (part).....	0.33	568	1,720.6
Concord town.....	35.87	2,072	57.8	Wilmot CDP (part).....	0.92	264	287.3
Farmington town.....	35.00	1,380	39.4	Silver Lake village.....	1.35	2,411	1,782.0
Helenville CDP (part).....	0.06	4	69.8	Somers town.....	28.29	9,597	339.2
Fort Atkinson city.....	5.67	12,368	2,182.0	Twin Lakes village.....	8.18	5,989	732.3
Hebron town.....	28.84	1,094	37.9	Wheatland town.....	23.74	3,373	142.1
Hebron CDP.....	2.46	224	90.9	Lily Lake CDP.....	0.52	477	909.2

Table 15.

Land Area and Population Density: 2010—Con.

[For information on confidentiality protection, nonsampling error, and definitions, see Selected Appendixes at <www.census.gov/prod/cen2010/cph-1-a.pdf>]

State County County Subdivision Place	Land area in square miles	Total population		State County County Subdivision Place	Land area in square miles	Total population	
		Number	Average per square mile			Number	Average per square mile
Kenosha County—Con.				Langlade County—Con.			
Wheatland town—Con.				Elcho town.....	70.97	1,233	17.4
Powers Lake CDP (part).....	0.24	87	366.0	Elcho CDP.....	1.06	339	318.8
Kewaunee County.....	342.52	20,574	60.1	Post Lake CDP.....	7.21	374	51.9
Ahnapee town.....	30.93	940	30.4	Summit Lake CDP (part).....	0.26	28	106.8
Algoma city.....	2.47	3,167	1,282.4	Evergreen town.....	35.78	495	13.8
Carlton town.....	35.61	1,014	28.5	Langlade town.....	71.42	473	6.6
Casco village.....	0.68	583	853.0	Neva town.....	37.29	902	24.2
Casco town.....	35.60	1,165	32.7	Norwood town.....	35.57	913	25.7
Franklin town.....	35.50	993	28.0	Parrish town.....	36.18	91	2.5
Kewaunee city.....	3.54	2,952	834.0	Peck town.....	37.04	349	9.4
Lincoln town.....	35.67	948	26.6	Polar town.....	35.55	984	27.7
Luxemburg village.....	2.27	2,515	1,108.7	Price town.....	36.12	228	6.3
Luxemburg town.....	34.00	1,469	43.2	Rolling town.....	35.91	1,504	41.9
Montpelier town.....	36.13	1,306	36.1	Summit town.....	36.40	163	4.5
Pierce town.....	18.48	833	45.1	Upham town.....	70.31	676	9.6
Red River town.....	34.75	1,393	40.1	Summit Lake CDP (part).....	0.54	116	214.8
Dyckesville CDP (part).....	0.45	220	490.2	Vilas town.....	35.81	233	6.5
West Kewaunee town.....	36.88	1,296	35.1	White Lake village.....	2.18	363	166.5
				Wolf River town.....	116.78	731	6.3
La Crosse County.....	451.69	114,638	253.8	Lincoln County.....	878.97	28,743	32.7
Bangor village.....	1.23	1,459	1,190.3	Birch town.....	35.64	594	16.7
Bangor town.....	34.87	615	17.6	Bradley town.....	54.91	2,408	43.9
Barre town.....	20.68	1,234	59.7	Corning town.....	146.19	883	6.0
Burns town.....	48.34	947	19.6	Harding town.....	71.39	372	5.2
Campbell town.....	3.75	4,314	1,151.1	Harrison town.....	68.95	833	12.1
French Island CDP.....	1.91	4,207	2,198.0	King town.....	33.50	855	25.5
Farmington town.....	75.43	2,061	27.3	Merrill city.....	7.24	9,661	1,334.9
Greenfield town.....	30.04	2,060	68.6	Merrill town.....	51.85	2,980	57.5
St. Joseph CDP.....	1.90	503	265.3	Pine River town.....	63.49	1,869	29.4
Hamilton town.....	49.19	2,436	49.5	Rock Falls town.....	47.68	618	13.0
Holland town.....	40.66	3,701	91.0	Russell town.....	35.79	677	18.9
Brice Prairie CDP (part).....	0.02	0	0.0	Schley town.....	48.15	934	19.4
Holmen village.....	5.20	9,005	1,732.3	Scott town.....	30.17	1,432	47.5
La Crosse city.....	20.52	51,320	2,501.4	Skanawan town.....	35.31	391	11.1
Medary town.....	10.98	1,461	133.1	Somo town.....	36.16	114	3.2
Onalaska city.....	10.13	17,736	1,751.7	Tomahawk city.....	7.76	3,397	438.0
Onalaska town.....	35.60	5,623	158.0	Tomahawk town.....	69.90	416	6.0
Brice Prairie CDP (part).....	4.57	1,887	412.7	Wilson town.....	34.92	309	8.8
Rockland village.....	0.58	594	1,017.8				
Shelby town.....	24.94	4,715	189.1	Manitowoc County.....	589.08	81,442	138.3
Washington town.....	36.14	558	15.4	Cato town.....	34.56	1,566	45.3
West Salem village.....	3.42	4,799	1,404.1	Centerville town.....	23.71	645	27.2
Lafayette County.....	633.59	16,836	26.6	Cleveland village.....	2.08	1,485	715.1
Argyle village.....	0.62	857	1,374.3	Cooperstown town.....	34.97	1,292	36.9
Argyle town.....	35.57	436	12.3	Eaton town.....	35.18	833	23.7
Belmont village.....	0.88	986	1,125.3	Francis Creek village.....	1.18	669	568.2
Belmont town.....	40.96	767	18.7	Franklin town.....	35.89	1,264	35.2
Benton village.....	0.84	973	1,161.6	Gibson town.....	35.05	1,344	38.3
Benton town.....	28.02	504	18.0	Kellnersville village.....	0.54	332	620.5
Blanchard town.....	17.48	264	15.1	Kiel city (part).....	2.11	3,429	1,621.4
Blanchardville village (part).....	0.39	648	1,641.5	Kossuth town.....	38.33	2,090	54.5
Cuba City city (part).....	0.11	209	1,866.4	Liberty town.....	35.01	1,281	36.6
Darlington city.....	1.33	2,451	1,836.2	Manitowoc city.....	17.63	33,736	1,913.7
Darlington town.....	46.22	875	18.9	Manitowoc town.....	6.13	1,083	176.7
Elk Grove town.....	36.27	551	15.2	Manitowoc Rapids town.....	26.88	2,150	80.0
Fayette town.....	35.17	376	10.7	Maple Grove town.....	35.32	835	23.6
Gratiot village.....	0.59	236	402.5	Maribel village.....	1.17	351	299.8
Gratiot town.....	54.34	550	10.1	Meeme town.....	36.11	1,446	40.0
Hazel Green village (part).....	0.04	13	289.9	Mishicot village.....	2.52	1,442	571.7
Kendall town.....	42.53	454	10.7	Mishicot town.....	27.48	1,289	46.9
Lamont town.....	19.97	314	15.7	Newton town.....	34.03	2,264	66.5
Monticello town.....	19.64	133	6.8	Reedsville village.....	1.25	1,206	964.9
New Diggings town.....	25.35	502	19.8	Rockland town.....	34.15	1,001	29.3
Seymour town.....	36.11	446	12.4	Collins CDP.....	0.50	164	330.8
Shullsburg city.....	1.11	1,226	1,101.9	St. Nazianz village.....	0.83	783	947.7
Shullsburg town.....	34.97	354	10.1	Schleswig town.....	32.94	1,963	59.6
South Wayne village.....	0.79	489	616.5	Two Creeks town.....	14.85	437	29.4
Wayne town.....	36.73	490	13.3	Two Rivers city.....	6.09	11,712	1,923.6
White Oak Springs town.....	16.51	118	7.1	Two Rivers town.....	31.09	1,795	57.7
Willow Springs town.....	48.30	758	15.7	Valders village.....	1.46	962	656.7
Wiota town.....	52.75	856	16.2	Whitelaw village.....	0.54	757	1,403.1
Woodford CDP.....	0.24	69	286.3				
Langlade County.....	870.64	19,977	22.9	Marathon County.....	1,544.98	134,063	86.8
Ackley town.....	70.63	524	7.4	Abbotsford city (part).....	1.58	694	437.9
Ainsworth town.....	69.14	469	6.8	Athens village.....	2.46	1,105	449.3
Antigo city.....	6.54	8,234	1,259.7	Bergen town.....	27.06	641	23.7
Antigo town.....	31.03	1,412	45.5	Berlin town.....	34.71	945	27.2
				Bern town.....	34.05	591	17.4
				Bevent town.....	42.12	1,118	26.5

Table 15.

Land Area and Population Density: 2010—Con.

[For information on confidentiality protection, nonsampling error, and definitions, see Selected Appendixes at <www.census.gov/prod/cen2010/cph-1-a.pdf>]

State County County Subdivision Place	Land area in square miles	Total population		State County County Subdivision Place	Land area in square miles	Total population	
		Number	Average per square mile			Number	Average per square mile
Marathon County—Con.				Marinette County—Con.			
Biramwood village (part).....	0.06	16	249.2	Peshigo city.....	3.03	3,502	1,155.3
Brighton town.....	34.23	612	17.9	Peshigo town.....	58.87	4,057	68.9
Brokaw village.....	1.07	251	233.8	Porterfield town.....	51.74	1,971	38.1
Cassel town.....	32.90	911	27.7	Pound village.....	0.85	377	444.2
Cleveland town.....	29.65	1,488	50.2	Pound town.....	49.73	1,425	28.7
Colby city (part).....	0.80	498	623.9	Silver Cliff town.....	105.79	491	4.6
Day town.....	33.75	1,085	32.1	Stephenson town.....	169.49	3,006	17.7
Dorchester village (part).....	0.11	5	47.4	Wagner town.....	53.09	681	12.8
Easton town.....	42.84	1,111	25.9	Wausaukee village.....	1.40	575	411.5
Eau Pleine town.....	33.22	773	23.3	Wausaukee town.....	75.57	1,066	14.1
Edgar village.....	1.81	1,479	816.6				
Elderon village.....	1.10	179	162.2	Marquette County.....	455.60	15,404	33.8
Elderon town.....	34.56	606	17.5	Buffalo town.....	48.58	1,221	25.1
Emmet town.....	39.87	931	23.4	Crystal Lake town.....	35.39	484	13.7
Fenwood village.....	0.99	152	153.8	Douglas town.....	28.83	725	25.1
Frankfort town.....	35.06	670	19.1	Endeavor village.....	0.73	468	639.5
Franzen town.....	36.30	578	15.9	Harris town.....	30.59	790	25.8
Green Valley town.....	28.97	541	18.7	Mecan town.....	27.43	686	25.0
Guenther town.....	34.67	341	9.8	Montello city.....	1.91	1,495	784.7
Halsey town.....	33.14	651	19.6	Montello town.....	32.47	1,033	31.8
Hamburg town.....	35.35	918	26.0	Moundville town.....	22.87	552	24.1
Harrison town.....	36.63	374	10.2	Neshkoro village.....	2.01	434	215.7
Hatley village.....	1.05	574	547.0	Neshkoro town.....	21.24	561	26.4
Hewitt town.....	43.49	606	13.9	Newton town.....	35.49	547	15.4
Holton town.....	34.54	873	25.3	Oxford village.....	1.01	607	600.5
Hull town.....	32.48	750	23.1	Oxford town.....	33.37	885	26.5
Johnson town.....	35.10	985	28.1	Packwaukee town.....	38.11	1,416	37.2
Knowlton town.....	29.16	1,910	65.5	Packwaukee CDP.....	0.48	262	545.5
Knowlton CDP.....	1.00	120	120.0	Shields town.....	31.21	550	17.6
Kronenwetter village.....	51.70	7,210	139.4	Springfield town.....	34.48	830	24.1
McMillan town.....	34.14	1,968	57.6	Westfield village.....	1.56	1,254	803.0
Maine town.....	41.97	2,337	55.7	Westfield town.....	28.34	866	30.6
Marathon town.....	32.91	1,048	31.8				
Marathon City village.....	2.41	1,524	633.4	Menominee County.....	357.61	4,232	11.8
Marshfield city (part).....	1.88	900	479.2	Menominee town.....	357.61	4,232	11.8
Mosinee city.....	7.77	3,988	513.0	Keshena CDP.....	8.33	1,262	151.4
Mosinee town.....	37.22	2,174	58.4	Legend Lake CDP.....	16.82	1,525	90.7
Norrie town.....	34.51	976	28.3	Middle Village CDP (part).....	4.57	33	7.2
Plover town.....	36.03	689	19.1	Neopit CDP.....	12.15	690	56.8
Reid town.....	41.68	1,215	29.1	Zoar CDP.....	8.55	98	11.5
Rib Falls town.....	35.71	993	27.8				
Rib Mountain town.....	24.57	6,825	277.7	Milwaukee County.....	241.40	947,735	3,926.0
Rib Mountain CDP (part).....	11.76	5,639	479.4	Bayside village (part).....	2.30	4,300	1,867.2
Rietbrock town.....	33.92	981	28.9	Brown Deer village.....	4.40	11,999	2,729.4
Ringle town.....	42.12	1,711	40.6	Cudahy city.....	4.76	18,267	3,833.9
Rothschild village.....	6.53	5,269	806.5	Fox Point village.....	2.90	6,701	2,313.0
Schofield city.....	1.76	2,169	1,234.5	Franklin city.....	34.58	35,451	1,025.1
Spencer village.....	2.01	1,925	959.7	Glendale city.....	5.76	12,872	2,233.3
Spencer town.....	31.39	1,581	50.4	Greendale village.....	5.56	14,046	2,525.1
Stettin town.....	36.37	2,554	70.2	Greenfield city.....	11.51	36,720	3,190.2
Rib Mountain CDP (part).....	0.25	12	48.1	Hales Corners village.....	3.21	7,692	2,396.3
Stratford village.....	5.31	1,578	297.4	Milwaukee city (part).....	96.02	594,833	6,194.7
Texas town.....	44.56	1,615	36.2	Oak Creek city.....	28.45	34,451	1,211.0
Unity village (part).....	0.66	204	307.5	River Hills village.....	5.13	1,597	311.3
Wausau city.....	18.78	39,106	2,082.6	St. Francis city.....	2.55	9,365	3,676.0
Wausau town.....	32.24	2,229	69.1	Shorewood village.....	1.59	13,162	8,276.4
Weston village.....	21.55	14,868	690.0	South Milwaukee city.....	4.80	21,156	4,408.8
Weston town.....	8.85	639	72.2	Wauwatosa city.....	13.25	46,396	3,502.8
Wien town.....	31.53	825	26.2	West Allis city.....	11.38	60,411	5,306.3
				West Milwaukee village.....	1.12	4,206	3,756.0
Marinette County.....	1,399.35	41,749	29.8	Whitefish Bay village.....	2.12	14,110	6,640.4
Amberg town.....	71.46	726	10.2				
Amberg CDP.....	1.61	180	111.6	Monroe County.....	900.78	44,673	49.6
Athelstane town.....	106.13	504	4.7	Adrian town.....	35.29	762	21.6
Beaver town.....	68.54	1,146	16.7	Angelo town.....	34.42	1,296	37.7
Beecher town.....	48.46	724	14.9	Byron town.....	35.51	1,342	37.8
Coleman village.....	1.16	724	623.9	Cashton village.....	1.32	1,102	834.1
Crivitz village.....	1.59	984	618.3	Clifton town.....	34.11	690	20.2
Dunbar town.....	104.14	1,094	10.5	Glendale town.....	35.64	667	18.7
Dunbar CDP.....	1.06	50	47.0	Grant town.....	35.74	495	13.8
Goodman town.....	105.71	619	5.9	Greenfield town.....	35.32	707	20.0
Goodman CDP.....	1.66	271	163.1	Tunnel City CDP.....	0.31	106	342.5
Grover town.....	73.08	1,768	24.2	Jefferson town.....	34.85	819	23.5
Lake town.....	55.76	1,135	20.4	Kendall village.....	0.74	472	636.1
Marinette city.....	6.83	10,968	1,607.0	Lafayette town.....	35.33	396	11.2
Middle Inlet town.....	50.70	840	16.6	La Grange town.....	29.75	2,007	67.5
Niagara city.....	2.75	1,624	590.9	Leon town.....	35.75	1,086	30.4
Niagara town.....	67.16	853	12.7	Lincoln town.....	33.20	835	25.2
Pembine town.....	66.32	889	13.4	Little Falls town.....	68.45	1,523	22.2
Pembine CDP.....	0.60	193	322.7	Cataract CDP.....	0.59	186	313.1

Table 15.

Land Area and Population Density: 2010—Con.

[For information on confidentiality protection, nonsampling error, and definitions, see Selected Appendixes at <www.census.gov/prod/cen2010/cph-1-a.pdf>]

State County County Subdivision Place	Land area in square miles	Total population		State County County Subdivision Place	Land area in square miles	Total population	
		Number	Average per square mile			Number	Average per square mile
Monroe County—Con.				Oneida County—Con.			
Melvina village.....	0.48	104	215.0	Woodruff town.....	28.14	2,055	73.0
New Lyme town.....	35.48	168	4.7	Woodruff CDP.....	1.41	966	685.5
Norwalk village.....	1.05	638	606.2	Outagamie County.....	637.52	176,695	277.2
Oakdale village.....	0.86	297	346.6	Appleton city (part).....	20.71	60,045	2,900.0
Oakdale town.....	35.58	772	21.7	Bear Creek village.....	0.92	448	485.9
Portland town.....	35.64	808	22.7	Black Creek village.....	1.03	1,316	1,273.8
Ridgeville town.....	34.19	501	14.7	Black Creek town.....	34.99	1,259	36.0
Scott town.....	33.90	135	4.0	Bovina town.....	33.25	1,145	34.4
Sheldon town.....	35.30	727	20.6	Buchanan town.....	15.34	6,755	440.5
Sparta city.....	6.54	9,522	1,457.0	Center town.....	34.87	3,402	97.6
Sparta town.....	48.53	3,128	64.5	Cicero town.....	35.36	1,103	31.2
Tomah city.....	7.46	9,093	1,218.3	Combined Locks village.....	1.70	3,328	1,952.4
Tomah town.....	31.46	1,400	44.5	Dale town.....	30.37	2,731	89.9
Warrens village.....	1.45	363	250.0	Dale CDP.....	1.49	528	353.9
Wellington town.....	35.45	621	17.5	Deer Creek town.....	35.28	637	18.1
Wells town.....	35.68	519	14.5	Ellington town.....	34.63	2,758	79.6
Wilton village.....	0.88	504	569.8	Freedom town.....	34.36	5,842	170.0
Wilton town.....	34.82	1,027	29.5	Grand Chute town.....	23.47	20,919	891.4
Wyeville village.....	0.59	147	250.1	Greenville town.....	35.72	10,309	288.6
Oconto County.....	997.99	37,660	37.7	Hortonia town.....	18.25	1,097	60.1
Abrams town.....	37.37	1,856	49.7	Hortonville village.....	3.47	2,711	780.9
Abrams CDP.....	0.82	340	412.3	Howard village (part).....	0.02	0	0.0
Bagley town.....	34.84	291	8.4	Kaukauna city.....	7.66	15,462	2,017.7
Brazeau town.....	68.56	1,284	18.7	Kaukauna town.....	16.29	1,238	76.0
Breed town.....	35.54	712	20.0	Kimberly village.....	2.26	6,468	2,858.2
Chase town.....	35.03	3,005	85.8	Liberty town.....	29.39	867	29.5
Doty town.....	52.24	260	5.0	Little Chute village.....	5.16	10,449	2,023.2
Gillett city.....	1.36	1,386	1,017.8	Maine town.....	36.70	866	23.6
Gillett town.....	33.49	1,043	31.1	Maple Creek town.....	21.21	619	29.2
How town.....	34.91	516	14.8	New London city (part).....	2.38	1,610	675.7
Lakewood town.....	70.88	816	11.5	Nichols village.....	0.86	273	316.0
Lakewood CDP.....	2.78	323	116.2	Oneida town.....	60.85	4,678	76.9
Lena village.....	1.03	564	548.3	Osborn town.....	16.87	1,170	69.3
Lena town.....	33.15	727	21.9	Seymour city.....	2.67	3,451	1,292.5
Little River town.....	51.48	1,094	21.3	Seymour town.....	30.40	1,193	39.2
Little Suamico town.....	37.29	4,799	128.7	Shiocton village.....	1.56	921	589.1
Sobieski CDP.....	1.26	259	205.7	Vandenbroek town.....	8.56	1,474	172.1
Maple Valley town.....	35.25	662	18.8	Wrightstown village (part).....	0.94	151	160.5
Morgan town.....	35.52	984	27.7	Ozaukee County.....	233.08	86,395	370.7
Mountain town.....	71.62	822	11.5	Bayside village (part).....	0.09	89	1,006.0
Mountain CDP.....	6.70	363	54.2	Belgium village.....	2.42	2,245	927.3
Oconto city.....	6.85	4,513	658.4	Belgium town.....	35.27	1,415	40.1
Oconto town.....	36.28	1,335	36.8	Cedarburg city.....	4.83	11,412	2,362.3
Oconto Falls city.....	2.73	2,891	1,059.6	Cedarburg town.....	24.74	5,760	232.8
Oconto Falls town.....	32.17	1,265	39.3	Fredonia village.....	2.09	2,160	1,032.1
Pensaukee town.....	35.54	1,381	38.9	Fredonia town.....	34.12	2,172	63.7
Pulaski village (part).....	0.32	0	0.0	Waubeka CDP.....	2.34	657	280.4
Riverview town.....	69.78	725	10.4	Grafton village.....	5.06	11,459	2,266.7
Spruce town.....	35.11	835	23.8	Grafton town.....	17.57	4,053	230.7
Stiles town.....	34.40	1,489	43.3	Mequon city.....	46.28	23,132	499.8
Suring village.....	1.01	544	539.9	Newburg village (part).....	0.08	97	1,159.5
Townsend town.....	39.07	979	25.1	Port Washington city.....	5.82	11,250	1,934.3
Townsend CDP.....	0.40	146	361.3	Port Washington town.....	17.84	1,643	92.1
Underhill town.....	35.15	882	25.1	Saukville village.....	3.80	4,451	1,172.1
Oneida County.....	1,112.97	35,998	32.3	Saukville town.....	31.99	1,822	57.0
Cassian town.....	64.21	985	15.3	Thiensville village.....	1.08	3,235	2,982.0
Crescent town.....	28.67	2,033	70.9	Pepin County.....	231.98	7,469	32.2
Enterprise town.....	56.42	315	5.6	Albany town.....	36.01	676	18.8
Hazelhurst town.....	30.87	1,273	41.2	Durand city.....	1.75	1,931	1,105.6
Lake Tomahawk town.....	33.86	1,043	30.8	Durand town.....	18.37	742	40.4
Lake Tomahawk CDP.....	1.54	228	148.3	Frankfort town.....	30.07	343	11.4
Little Rice town.....	66.85	306	4.6	Lima town.....	35.92	702	19.5
Lynne town.....	70.05	141	2.0	Pepin village.....	0.70	837	1,190.9
Minocqua town.....	149.15	4,385	29.4	Pepin town.....	45.32	721	15.9
Minocqua CDP.....	0.65	451	694.0	Stockholm village.....	0.90	66	73.3
Monico town.....	53.81	309	5.7	Stockholm town.....	15.31	197	12.9
Newbold town.....	78.40	2,719	34.7	Waterville town.....	35.64	831	23.3
Nokomis town.....	32.72	1,371	41.9	Arkansaw CDP.....	0.71	177	248.5
Pelican town.....	50.48	2,764	54.8	Waubek town.....	11.99	423	35.3
Piehl town.....	37.20	86	2.3	Pierce County.....	573.75	41,019	71.5
Pine Lake town.....	40.10	2,740	68.3	Bay City village.....	0.58	500	855.0
Rhineland city.....	8.34	7,798	935.2	Clifton town.....	34.06	2,012	59.1
Schoepke town.....	45.59	387	8.5	Diamond Bluff town.....	16.21	469	28.9
Stella town.....	34.99	650	18.6	Diamond Bluff CDP.....	1.75	194	110.8
Sugar Camp town.....	88.76	1,694	19.1	Ellsworth village.....	3.75	3,284	875.5
Three Lakes town.....	80.13	2,131	26.6	Ellsworth town.....	32.09	1,146	35.7
Three Lakes CDP.....	2.82	605	214.3				
Woodboro town.....	34.21	813	23.8				

Table 15.

Land Area and Population Density: 2010—Con.

[For information on confidentiality protection, nonsampling error, and definitions, see Selected Appendixes at <www.census.gov/prod/cen2010/cph-1-a.pdf>]

State County County Subdivision Place	Land area in square miles	Total population		State County County Subdivision Place	Land area in square miles	Total population	
		Number	Average per square mile			Number	Average per square mile
Pierce County—Con.				Portage County—Con.			
Elmwood village.....	1.51	817	541.4	New Hope town.....	35.58	718	20.2
El Paso town.....	34.90	681	19.5	Park Ridge village.....	0.22	491	2,206.0
Gilman town.....	33.80	959	28.4	Pine Grove town.....	37.50	937	25.0
Hartland town.....	36.01	827	23.0	Bancroft CDP.....	5.03	535	106.4
Isabelle town.....	9.74	281	28.9	Plover village.....	10.35	12,123	1,171.4
Maiden Rock village.....	1.17	119	102.0	Plover town.....	39.62	1,701	42.9
Maiden Rock town.....	39.81	589	14.8	Rosholt village.....	1.06	506	477.5
Martell town.....	35.76	1,185	33.1	Sharon town.....	64.02	1,982	31.0
Oak Grove town.....	38.86	2,150	55.3	Polonia CDP.....	3.34	526	157.4
Plum City village.....	1.02	599	589.2	Stevens Point city.....	15.96	26,717	1,674.0
Prescott city.....	2.59	4,258	1,643.7	Stockton town.....	57.56	2,917	50.7
River Falls city (part).....	4.02	11,851	2,948.1	Whiting village.....	1.78	1,724	969.0
River Falls town.....	43.78	2,271	51.9				
Rock Elm town.....	35.78	485	13.6	Price County.....	1,254.38	14,159	11.3
Salem town.....	35.25	510	14.5	Catawba village.....	4.46	110	24.7
Spring Lake town.....	31.09	563	18.1	Catawba town.....	49.99	269	5.4
Spring Valley village (part).....	3.32	1,346	404.8	Eisenstein town.....	75.02	630	8.4
Trenton town.....	27.80	1,829	65.8	Elk town.....	50.89	988	19.4
Hager City CDP.....	1.93	338	175.0	Emery town.....	108.06	297	2.7
Trimbelle town.....	36.07	1,679	46.5	Fifield town.....	149.93	901	6.0
Union town.....	34.78	609	17.5	Flambeau town.....	96.20	489	5.1
				Georgetown town.....	53.59	171	3.2
Polk County.....	913.96	44,205	48.4	Hackett town.....	69.65	169	2.4
Alden town.....	55.75	2,786	50.0	Harmony town.....	34.98	222	6.3
Amery city.....	2.96	2,902	980.2	Hill town.....	35.07	333	9.5
Apple River town.....	33.69	1,146	34.0	Ogema CDP (part).....	1.11	28	25.3
Balsam Lake village.....	2.16	1,009	467.2	Kennan village.....	1.99	135	68.0
Balsam Lake town.....	29.59	1,411	47.7	Kennan town.....	69.94	356	5.1
Beaver town.....	35.14	835	23.8	Knox town.....	48.16	341	7.1
Black Brook town.....	34.19	1,325	38.8	Lake town.....	88.96	1,128	12.7
Bone Lake town.....	33.48	717	21.4	Ogema town.....	81.35	713	8.8
Centuria village.....	1.70	948	558.6	Ogema CDP (part).....	1.93	158	81.8
Clam Falls town.....	34.58	596	17.2	Park Falls city.....	3.60	2,462	684.2
Lewis CDP.....	1.45	164	112.8	Phillips city.....	2.78	1,478	530.7
Clayton village.....	3.11	571	183.4	Prentice village.....	1.99	660	331.9
Clayton town.....	33.14	975	29.4	Prentice town.....	69.35	475	6.8
Clear Lake village.....	2.94	1,070	363.5	Spirit town.....	41.05	277	6.7
Clear Lake town.....	34.22	899	26.3	Worcester town.....	117.36	1,555	13.2
Dresser village.....	1.94	895	461.5				
Eureka town.....	53.62	1,649	30.8	Racine County.....	332.50	195,408	587.7
Farmington town.....	43.31	1,836	42.4	Burlington city (part).....	7.35	10,464	1,424.1
Frederic village.....	1.72	1,137	660.4	Burlington town.....	32.90	6,502	197.6
Garfield town.....	32.82	1,692	51.6	Bohners Lake CDP.....	3.28	2,444	745.2
Georgetown town.....	30.30	977	32.2	Browns Lake CDP.....	2.55	2,039	800.0
Johnstown town.....	35.65	534	15.0	Caledonia village.....	45.43	24,705	543.8
Laketown town.....	34.11	961	28.2	Dover town.....	35.25	4,051	114.9
Lincoln town.....	35.57	2,208	62.1	Eagle Lake CDP.....	2.18	1,192	547.4
Lorain town.....	36.81	284	7.7	Elmwood Park village.....	0.14	497	3,459.3
Luck village.....	1.89	1,119	593.4	Mount Pleasant village.....	33.73	26,197	776.7
Luck town.....	31.90	930	29.2	North Bay village.....	0.10	241	2,445.8
McKinley town.....	35.97	347	9.6	Norway town.....	33.70	7,948	235.8
Milltown village.....	1.75	917	522.9	Wind Lake CDP.....	5.41	5,342	986.9
Milltown town.....	30.97	1,226	39.6	Racine city.....	15.48	78,860	5,093.8
Osceola village.....	4.19	2,568	613.0	Raymond town.....	35.51	3,870	109.0
Osceola town.....	34.62	2,855	82.5	Rochester village.....	17.48	3,682	210.6
St. Croix Falls city.....	4.67	2,133	457.0	Sturtevant village.....	4.19	6,970	1,662.4
St. Croix Falls town.....	29.37	1,165	39.7	Union Grove village.....	2.47	4,915	1,993.6
Sterling town.....	63.20	790	12.5	Waterford village.....	2.58	5,368	2,077.7
Turtle Lake village (part).....	0.56	93	166.3	Waterford town.....	31.32	6,344	202.6
West Sweden town.....	32.39	699	21.6	Tichigan CDP.....	11.23	5,133	457.3
				Wind Point village.....	1.25	1,723	1,376.6
Portage County.....	800.68	70,019	87.4	Yorkville town.....	33.62	3,071	91.3
Alban town.....	35.44	885	25.0				
Almond village.....	1.01	448	442.4	Richland County.....	586.15	18,021	30.7
Almond town.....	43.01	680	15.8	Akan town.....	36.12	403	11.2
Amherst village.....	1.30	1,035	795.3	Bloom town.....	36.10	512	14.2
Amherst town.....	37.65	1,325	35.2	Boaz village.....	0.36	156	433.3
Amherst Junction village.....	1.21	377	311.1	Buena Vista town.....	41.12	1,869	45.4
Belmont town.....	36.06	616	17.1	Gotham CDP.....	0.40	191	479.7
Buena Vista town.....	61.19	1,198	19.6	Sextonville CDP.....	0.88	551	629.0
Carson town.....	53.30	1,305	24.5	Cazenovia village (part).....	0.90	314	347.9
Dewey town.....	44.82	932	20.8	Dayton town.....	35.12	693	19.7
Eau Pleine town.....	54.36	908	16.7	Eagle town.....	34.83	531	15.2
Grant town.....	70.76	1,906	26.9	Forest town.....	35.52	352	9.9
Hull town.....	27.35	5,346	195.5	Henrietta town.....	35.92	493	13.7
Junction City village.....	1.56	439	281.2	Ithaca town.....	36.02	619	17.2
Lanark town.....	35.74	1,527	42.7	Lone Rock village.....	1.11	888	801.4
Linwood town.....	31.21	1,121	35.9	Marshall town.....	36.03	567	15.7
Milladore village (part).....	0.03	0	0.0	Orion town.....	35.77	579	16.2
Nelsonville village.....	1.03	155	150.3	Richland town.....	31.63	1,379	43.6

Table 15.

Land Area and Population Density: 2010—Con.

[For information on confidentiality protection, nonsampling error, and definitions, see Selected Appendixes at <www.census.gov/prod/cen2010/cph-1-a.pdf>]

State County County Subdivision Place	Land area in square miles	Total population		State County County Subdivision Place	Land area in square miles	Total population	
		Number	Average per square mile			Number	Average per square mile
Richland County—Con.				St. Croix County—Con.			
Richland Center city.....	4.28	5,184	1,212.4	Cylon town.....	35.22	683	19.4
Richwood town.....	41.64	533	12.8	Deer Park village.....	0.93	216	232.3
Rockbridge town.....	36.15	734	20.3	Eau Galle town.....	32.62	1,139	34.9
Sylvan town.....	36.07	555	15.4	Emerald town.....	34.90	853	24.4
Viola village (part).....	0.38	477	1,255.1	Emerald CDP (part).....	0.93	102	109.5
Westford town.....	34.92	530	15.2	Erin Prairie town.....	35.43	688	19.4
Willow town.....	35.85	579	16.2	Forest town.....	37.14	629	16.9
Yuba village.....	0.30	74	243.8	Glenwood town.....	34.23	785	22.9
				Emerald CDP (part).....	0.93	59	63.1
Rock County.....	718.14	160,331	223.3	Glenwood City city.....	2.49	1,242	498.9
Avon town.....	35.55	608	17.1	Hammond village.....	2.15	1,922	894.8
Beloit city.....	17.37	36,966	2,127.8	Hammond town.....	32.68	2,102	64.3
Beloit town.....	26.20	7,662	292.4	Hudson city.....	6.53	12,719	1,948.1
Bradford town.....	36.08	1,121	31.1	Hudson town.....	24.63	8,461	343.5
Brodhead city (part).....	0.18	90	500.1	Kinnickinnic town.....	35.13	1,722	49.0
Center town.....	35.67	1,066	29.9	New Richmond city.....	9.18	8,375	912.8
Clinton village.....	1.40	2,154	1,537.0	North Hudson village.....	1.57	3,768	2,403.3
Clinton town.....	35.31	930	26.3	Pleasant Valley town.....	18.06	515	28.5
Edgerton city (part).....	3.64	5,364	1,472.8	Richmond town.....	31.52	3,272	103.8
Evansville city.....	3.25	5,012	1,543.5	River Falls city (part).....	2.50	3,149	1,259.1
Footville village.....	1.12	808	722.8	Roberts village.....	2.26	1,651	730.4
Fulton town.....	31.36	3,252	103.7	Rush River town.....	17.78	508	28.6
Harmony town.....	21.64	2,569	118.7	St. Joseph town.....	32.05	3,842	119.9
Janesville city.....	33.86	63,575	1,877.6	Houlton CDP.....	1.02	386	378.0
Janesville town.....	26.79	3,434	128.2	Somerset village.....	2.75	2,635	958.4
Johnstown town.....	36.09	778	21.6	Somerset town.....	47.11	4,036	85.7
La Prairie town.....	34.52	834	24.2	Springfield town.....	34.14	932	27.3
Lima town.....	36.17	1,280	35.4	Spring Valley village (part).....	0.81	6	7.4
Magnolia town.....	35.94	767	21.3	Stanton town.....	32.48	900	27.7
Milton city.....	3.53	5,546	1,572.3	Star Prairie village.....	2.16	561	259.7
Milton town.....	30.70	2,923	95.2	Star Prairie town.....	30.62	3,504	114.4
Newark town.....	36.30	1,541	42.5	Troy town.....	37.10	4,705	126.8
Orfordville village.....	1.17	1,442	1,235.4	Warren town.....	33.15	1,591	48.0
Plymouth town.....	35.49	1,235	34.8	Wilson village.....	1.63	184	113.0
Hanover CDP.....	0.57	181	315.4	Woodville village.....	1.76	1,344	761.6
Porter town.....	35.97	945	26.3				
Rock town.....	26.75	3,196	119.5	Sauk County.....	830.90	61,976	74.6
Spring Valley town.....	34.82	746	21.4	Baraboo city.....	7.39	12,048	1,629.5
Turtle town.....	28.29	2,388	84.4	Baraboo town.....	30.87	1,672	54.2
Union town.....	32.99	2,099	63.6	Bear Creek town.....	49.65	595	12.0
				Cazenovia village (part).....	0.00	4	813.8
Rusk County.....	913.59	14,755	16.2	Dellona town.....	35.03	1,552	44.3
Atlanta town.....	50.81	592	11.7	Delton town.....	28.22	2,391	84.7
Big Bend town.....	32.58	358	11.0	Excelsior town.....	33.54	1,575	47.0
Big Falls town.....	35.45	140	3.9	Fairfield town.....	33.38	1,077	32.3
Bruce village.....	2.34	779	333.0	Franklin town.....	48.98	652	13.3
Cedar Rapids town.....	35.21	41	1.2	Freedom town.....	34.30	447	13.0
Conrath village.....	0.50	95	189.4	Greenfield town.....	27.71	932	33.6
Dewey town.....	31.09	545	17.5	Honey Creek town.....	47.50	733	15.4
Flambeau town.....	34.52	1,059	30.7	Ironton village.....	0.33	253	758.2
Glen Flora village.....	0.57	92	162.7	Ironton town.....	35.13	660	18.8
Grant town.....	33.19	813	24.5	Lake Delton village.....	7.01	2,914	415.7
Grow town.....	35.40	427	12.1	La Valle village.....	0.42	367	864.8
Hawkins village.....	2.21	305	138.0	La Valle town.....	33.66	1,302	38.7
Hawkins town.....	45.64	153	3.4	Lime Ridge village.....	1.01	162	160.4
Hubbard town.....	44.12	204	4.6	Loganville village.....	0.25	300	1,219.0
Ingram village.....	0.99	78	78.6	Merrimac village.....	0.85	420	494.2
Ladysmith city.....	4.21	3,414	811.6	Merrimac town.....	24.24	942	38.9
Lawrence town.....	47.69	311	6.5	Lake Wisconsin CDP (part).....	0.33	80	245.1
Marshall town.....	35.78	688	19.2	North Freedom village.....	0.81	701	860.9
Murry town.....	61.81	277	4.5	Plain village.....	0.83	773	926.4
Richland town.....	23.06	232	10.1	Prairie du Sac village.....	1.55	3,972	2,561.1
Rusk town.....	33.55	525	15.6	Prairie du Sac town.....	28.70	1,144	39.9
Sheldon village.....	0.66	237	357.9	Reedsburg city.....	5.83	9,200	1,578.2
South Fork town.....	35.45	120	3.4	Reedsburg town.....	29.99	1,293	43.1
Strickland town.....	34.72	280	8.1	Rock Springs village.....	1.32	362	273.8
Stubbs town.....	35.89	579	16.1	Sauk City village.....	1.52	3,410	2,237.7
Thornapple town.....	51.35	774	15.1	Spring Green village.....	1.80	1,628	902.2
Tony village.....	2.02	113	55.8	Spring Green town.....	43.00	1,697	39.5
True town.....	23.34	296	12.7	Sumpter town.....	37.66	1,191	31.6
Washington town.....	33.68	339	10.1	Bluffview CDP.....	0.39	742	1,926.1
Weyerhaeuser village.....	0.94	238	254.4	Troy town.....	52.79	794	15.0
Wilkinson town.....	35.17	40	1.1	Washington town.....	35.48	1,007	28.4
Willard town.....	35.47	505	14.2	West Baraboo village.....	1.24	1,414	1,137.3
Wilson town.....	34.18	106	3.1	Westfield town.....	35.62	571	16.0
				Winfield town.....	35.07	856	24.4
St. Croix County.....	722.33	84,345	116.8	Wisconsin Dells city (part).....	2.19	175	79.9
Baldwin village.....	2.91	3,957	1,361.2	Woodland town.....	35.97	790	22.0
Baldwin town.....	32.16	928	28.9				
Cady town.....	34.58	821	23.7				

Table 15.

Land Area and Population Density: 2010—Con.

[For information on confidentiality protection, nonsampling error, and definitions, see Selected Appendixes at <www.census.gov/prod/cen2010/cph-1-a.pdf>]

State County County Subdivision Place	Land area in square miles	Total population		State County County Subdivision Place	Land area in square miles	Total population	
		Number	Average per square mile			Number	Average per square mile
Sawyer County.....	1,257.30	16,557	13.2	Shawano County—Con.			
Bass Lake town.....	46.00	2,377	51.7	Seneca town—Con.			
Chief Lake CDP (part).....	4.94	318	64.3	Tilleda CDP.....	0.28	91	324.1
Little Round Lake CDP (part).....	5.69	477	83.8	Shawano city.....	6.57	9,305	1,416.0
Reserve CDP (part).....	0.11	33	289.5	Tigerton village.....	1.79	741	414.3
Couderay village.....	0.96	88	91.3	Washington town.....	35.01	1,895	54.1
Couderay town.....	66.50	401	6.0	Waukechon town.....	35.08	1,021	29.1
Reserve CDP (part).....	37.18	257	6.9	Wescott town.....	22.57	3,183	141.0
Draper town.....	136.22	204	1.5	Wittenberg village.....	1.79	1,081	602.6
Edgewater town.....	47.05	519	11.0	Wittenberg town.....	34.03	833	24.5
Exeland village.....	1.11	196	177.0				
Hayward city.....	3.12	2,318	741.8	Sheboygan County.....	511.27	115,507	225.9
Hayward town.....	57.37	3,567	62.2	Adell village.....	0.56	516	922.9
Chief Lake CDP (part).....	14.92	230	15.4	Cascade village.....	0.81	709	874.4
Little Round Lake CDP (part).....	3.04	604	198.8	Cedar Grove village.....	2.14	2,113	987.1
Hunter town.....	52.32	678	13.0	Elkhart Lake village.....	1.28	967	757.8
Chief Lake CDP (part).....	1.38	35	25.4	Glenbeulah village.....	0.68	463	684.0
Little Round Lake CDP (part).....	0.13	0	0.0	Greenbush town.....	46.95	1,534	32.7
New Post CDP (part).....	10.05	262	26.1	Greenbush CDP.....	0.68	162	236.5
Lenroot town.....	81.85	1,279	15.6	Herman town.....	33.75	2,151	63.7
Meadowbrook town.....	36.03	131	3.6	Holland town.....	40.50	2,239	55.3
Meteor town.....	34.31	158	4.6	Howards Grove village.....	2.31	3,188	1,382.1
Ojibwa town.....	50.91	249	4.9	Kohler village.....	5.41	2,120	392.0
Radisson village.....	0.39	241	611.3	Lima town.....	35.58	2,982	83.8
Radisson town.....	74.08	405	5.5	Gibbsville CDP.....	0.85	512	599.9
New Post CDP (part).....	10.42	43	4.1	Hingham CDP (part).....	1.79	787	439.3
Reserve CDP (part).....	5.00	0	0.0	Lyndon town.....	33.86	1,542	45.5
Round Lake town.....	109.31	977	8.9	Hingham CDP (part).....	0.90	99	109.5
Sand Lake town.....	46.37	813	17.5	Mitchell town.....	36.08	2,335	64.7
Reserve CDP (part).....	10.72	139	13.0	Mosel town.....	21.09	790	37.5
Stone Lake CDP (part).....	0.34	112	326.6	Oostburg village.....	1.95	2,887	1,483.4
Spider Lake town.....	99.23	351	3.5	Plymouth city.....	5.26	8,445	1,605.1
Weirgort town.....	33.55	332	9.9	Plymouth town.....	30.21	3,195	105.8
Winter village.....	0.80	313	392.8	Random Lake village.....	1.35	1,594	1,181.4
Winter town.....	279.82	960	3.4	Rhine town.....	33.46	2,134	63.8
				Russell town.....	23.27	377	16.2
Shawano County.....	893.06	41,949	47.0	Scott town.....	36.05	1,836	50.9
Almon town.....	35.10	584	16.6	Sheboygan city.....	13.97	49,288	3,527.1
Angelica town.....	36.58	1,793	49.0	Sheboygan town.....	10.79	7,271	673.9
Angelica CDP (part).....	0.90	54	60.2	Sheboygan Falls city.....	5.28	7,775	1,473.3
Krakow CDP.....	1.13	354	313.9	Sheboygan Falls town.....	31.07	1,718	55.3
Aniwa village.....	2.09	260	124.5	Sherman town.....	33.99	1,505	44.3
Aniwa town.....	33.15	541	16.3	Waldo village.....	0.94	503	533.8
Bartelme town.....	35.54	819	23.0	Wilson town.....	22.70	3,330	146.7
Belle Plaine town.....	38.38	1,855	48.3				
Biramwood village (part).....	2.15	802	373.3	Taylor County.....	974.88	20,689	21.2
Biramwood town.....	31.46	763	24.3	Aurora town.....	34.25	422	12.3
Bonduel village.....	2.33	1,478	633.3	Browning town.....	36.47	905	24.8
Bowler village.....	1.02	302	296.4	Chelsea town.....	40.40	806	20.0
Cecil village.....	1.79	570	319.3	Chelsea CDP (part).....	0.28	98	348.6
Eland village.....	2.22	202	91.1	Whittlesey CDP.....	1.13	105	93.2
Fairbanks town.....	34.25	616	18.0	Cleveland town.....	33.89	268	7.9
Germania town.....	36.24	332	9.2	Deer Creek town.....	34.21	768	22.4
Grant town.....	36.46	991	27.2	Ford town.....	32.85	268	8.2
Caroline CDP.....	1.19	270	227.6	Gilman village.....	2.34	410	175.5
Green Valley town.....	35.85	1,089	30.4	Goodrich town.....	36.28	510	14.1
Green Valley CDP.....	0.19	133	713.1	Greenwood town.....	54.31	638	11.7
Pulcifer CDP.....	1.03	134	129.7	Grover town.....	70.68	256	3.6
Gresham village.....	1.14	586	513.5	Hammel town.....	35.54	713	20.1
Hartland town.....	34.51	904	26.2	Holway town.....	36.32	973	26.8
Herman town.....	35.18	776	22.1	Jump River town.....	35.86	375	10.5
Leopolis CDP (part).....	0.14	62	444.5	Jump River CDP (part).....	0.36	48	135.1
Hutchins town.....	33.40	600	18.0	Little Black town.....	34.50	1,140	33.0
Lessor town.....	35.93	1,263	35.1	Lublin village.....	1.54	118	76.8
Navarino CDP (part).....	0.26	35	135.8	McKinley town.....	35.75	458	12.8
Maple Grove town.....	35.24	972	27.6	Jump River CDP (part).....	0.02	4	237.0
Angelica CDP (part).....	0.67	38	56.8	Maplehurst town.....	35.91	335	9.3
Marion city (part).....	0.47	25	52.9	Medford city.....	4.51	4,326	958.5
Mattoon village.....	1.64	438	267.4	Medford town.....	37.17	2,606	70.1
Morris town.....	36.18	453	12.5	Molitor town.....	35.31	324	9.2
Navarino town.....	35.32	446	12.6	Pershing town.....	35.67	180	5.0
Navarino CDP (part).....	0.83	142	170.5	Rib Lake village.....	1.87	910	486.0
Pella town.....	36.46	865	23.7	Rib Lake town.....	73.98	852	11.5
Leopolis CDP (part).....	0.23	25	107.2	Roosevelt town.....	34.30	473	13.8
Pella CDP.....	1.54	185	119.8	Stetsorville village.....	0.37	541	1,474.0
Pulaski village (part).....	0.20	218	1,097.0	Taft town.....	36.51	430	11.8
Red Springs town.....	35.77	925	25.9	Westboro town.....	124.10	684	5.5
Middle Village CDP (part).....	1.51	248	163.9	Chelsea CDP (part).....	0.18	15	82.3
Richmond town.....	33.63	1,864	55.4	Westboro CDP.....	1.85	190	102.9
Thornton CDP.....	0.26	65	251.4				
Seneca town.....	36.53	558	15.3				

Table 15.

Land Area and Population Density: 2010—Con.

[For information on confidentiality protection, nonsampling error, and definitions, see Selected Appendixes at <www.census.gov/prod/cen2010/cph-1-a.pdf>]

State County County Subdivision Place	Land area in square miles	Total population		State County County Subdivision Place	Land area in square miles	Total population	
		Number	Average per square mile			Number	Average per square mile
Trempealeau County.....	732.96	28,816	39.3	Vilas County—Con.			
Albion town.....	35.21	653	18.5	Washington town.....	41.27	1,451	35.2
Arcadia city.....	2.87	2,925	1,017.6	Winchester town.....	46.77	383	8.2
Arcadia town.....	118.49	1,779	15.0				
Blair city.....	1.14	1,366	1,193.3	Walworth County.....	555.13	102,228	184.2
Burnside town.....	35.00	511	14.6	Bloomfield town.....	32.49	6,278	193.2
Caledonia town.....	20.71	920	44.4	Lake Ivanhoe CDP (part).....	0.35	433	1,246.5
Chimney Rock town.....	36.10	241	6.7	Pell Lake CDP.....	3.95	3,722	943.4
Dodge town.....	21.40	389	18.2	Powers Lake CDP (part).....	0.95	476	499.1
Dodge CDP.....	0.41	121	295.1	Burlington city (part).....	0.15	0	0.0
Eleva village.....	0.58	670	1,157.3	Darien village.....	1.29	1,580	1,224.7
Ettrick village.....	0.70	524	752.7	Darien town.....	33.89	1,693	50.0
Ettrick town.....	76.99	1,237	16.1	Delavan city.....	6.76	8,463	1,252.7
Gale town.....	59.95	1,695	28.3	Delavan town.....	24.99	5,285	211.5
Galesville city.....	1.36	1,481	1,088.4	Delavan Lake CDP (part).....	3.47	2,483	715.6
Hale town.....	69.69	1,037	14.9	East Troy village.....	4.47	4,281	957.5
Independence city.....	1.27	1,336	1,048.6	East Troy town.....	27.66	4,021	145.4
Lincoln town.....	27.17	823	30.3	Potter Lake CDP.....	1.05	1,107	1,052.6
Osseo city.....	2.06	1,701	824.2	Elkhorn city.....	7.76	10,084	1,299.3
Pigeon town.....	38.58	891	23.1	Fontana-on-Geneva Lake village.....	3.35	1,672	498.5
Pigeon Falls village.....	0.48	411	860.1	Geneva town.....	28.63	4,993	174.4
Preston town.....	59.10	953	16.1	Como CDP.....	3.59	2,631	732.7
Strum village.....	1.18	1,114	943.6	Genoa City village (part).....	2.10	3,036	1,444.5
Sumner town.....	33.83	810	23.9	Lafayette town.....	34.46	1,979	57.4
Trempealeau village.....	1.87	1,529	818.3	La Grange town.....	34.30	2,454	71.5
Trempealeau town.....	49.96	1,756	35.1	Lauderdale Lakes CDP (part).....	4.01	1,099	274.0
Unity town.....	34.48	506	14.7	Lake Geneva city.....	6.54	7,651	1,169.1
Whitehall city.....	2.80	1,558	556.4	Linn town.....	27.48	2,383	86.7
				Lyons town.....	34.34	3,698	107.7
Vernon County.....	791.58	29,773	37.6	Lake Ivanhoe CDP (part).....	0.17	2	11.7
Bergen town.....	33.59	1,364	40.6	Springfield CDP.....	0.67	158	234.6
Chaseburg village.....	0.92	284	309.4	Mukwonago village (part).....	1.88	101	53.6
Christiana town.....	33.36	931	27.9	Richmond town.....	35.27	1,884	53.4
Clinton town.....	35.86	1,358	37.9	Lake Lorraine CDP.....	1.12	324	290.1
Coon town.....	34.85	728	20.9	Turtle Lake CDP.....	0.85	343	405.4
Coon Valley village.....	1.09	765	704.5	Sharon village.....	1.66	1,605	968.8
De Soto village (part).....	0.96	179	186.1	Sharon town.....	34.82	907	26.1
Forest town.....	35.96	634	17.6	Spring Prairie town.....	35.73	2,181	61.0
Franklin town.....	51.53	1,140	22.1	Sugar Creek town.....	33.10	3,943	119.1
Genoa village.....	0.30	253	855.9	Lauderdale Lakes CDP (part).....	0.29	73	255.6
Genoa town.....	33.83	789	23.3	Troy town.....	34.75	2,353	67.7
Greenwood town.....	35.78	847	23.7	Walworth village.....	1.54	2,816	1,831.1
Hamburg town.....	35.43	973	27.5	Walworth town.....	28.28	1,702	60.2
Harmony town.....	42.80	755	17.6	Delavan Lake CDP (part).....	0.64	166	260.0
Hillsboro city.....	1.37	1,417	1,033.6	Whitewater city (part).....	5.97	11,150	1,868.6
Hillsboro town.....	35.41	807	22.8	Whitewater town.....	28.67	1,471	51.3
Jefferson town.....	46.96	1,143	24.3	Williams Bay village.....	2.80	2,564	916.8
Kickapoo town.....	37.72	626	16.6				
La Farge village.....	1.07	746	695.1	Washburn County.....	797.11	15,911	20.0
Liberty town.....	23.01	252	11.0	Barronett town.....	32.03	442	13.8
Ontario village.....	1.00	554	553.4	Bashaw town.....	33.21	946	28.5
Readstown village.....	1.76	415	235.1	Bass Lake town.....	31.98	505	15.8
Stark town.....	34.21	363	10.6	Beaver Brook town.....	31.98	713	22.3
Sterling town.....	45.46	633	13.9	Birchwood village.....	1.09	442	406.9
Stoddard village.....	0.68	774	1,130.4	Birchwood town.....	61.76	478	7.7
Union town.....	35.75	700	19.6	Brooklyn town.....	35.33	254	7.2
Viola village (part).....	0.62	222	356.4	Casey town.....	30.73	353	11.5
Viroqua city.....	3.80	4,362	1,149.1	Chicog town.....	42.75	234	5.5
Viroqua town.....	47.80	1,718	35.9	Crystal town.....	34.75	267	7.7
Webster town.....	35.37	778	22.0	Evergreen town.....	33.32	1,135	34.1
Westby city.....	2.59	2,200	849.9	Frog Creek town.....	70.47	130	1.8
Wheatland town.....	25.86	561	21.7	Gull Lake town.....	34.67	186	5.4
Whitestown town.....	34.88	502	14.4	Long Lake town.....	31.88	624	19.6
				Madge town.....	31.34	508	16.2
Vilas County.....	856.60	21,430	25.0	Minong village.....	1.49	527	354.9
Arbor Vitae town.....	61.80	3,316	53.7	Minong town.....	63.45	917	14.5
Boulder Junction town.....	77.24	933	12.1	Sarona town.....	31.05	384	12.4
Boulder Junction CDP.....	1.15	183	159.6	Shell Lake city.....	5.81	1,347	231.7
Cloverland town.....	30.94	1,029	33.3	Spooner city.....	3.29	2,682	815.4
Conover town.....	77.41	1,235	16.0	Spooner town.....	18.40	706	38.4
Eagle River city.....	3.03	1,398	461.8	Springbrook town.....	33.55	445	13.3
Lac du Flambeau town.....	99.11	3,441	34.7	Stinnett town.....	34.21	246	7.2
Lac du Flambeau CDP.....	4.95	1,969	398.0	Stone Lake town.....	33.34	508	15.2
Land O'Lakes town.....	83.77	861	10.3	Stone Lake CDP (part).....	0.60	66	110.5
Lincoln town.....	31.74	2,423	76.3	Trego town.....	35.24	932	26.4
Manitowish Waters town.....	28.74	566	19.7	Trego CDP.....	1.15	227	198.2
Phelps town.....	93.63	1,200	12.8				
Plum Lake town.....	86.85	491	5.7	Washington County.....	430.70	131,887	306.2
Sayner CDP.....	1.83	207	113.4	Addison town.....	36.04	3,495	97.0
Presque Isle town.....	60.68	618	10.2	Allenton CDP.....	1.45	823	569.3
St. Germain town.....	33.62	2,085	62.0	Barton town.....	19.10	2,637	138.1

Table 15.

Land Area and Population Density: 2010—Con.

[For information on confidentiality protection, nonsampling error, and definitions, see Selected Appendixes at <www.census.gov/prod/cen2010/cph-1-a.pdf>]

State County County Subdivision Place	Land area in square miles	Total population		State County County Subdivision Place	Land area in square miles	Total population	
		Number	Average per square mile			Number	Average per square mile
Washington County—Con.				Waupaca County—Con.			
Erin town.....	35.79	3,747	104.7	Lebanon town.....	35.96	1,665	46.3
Farmington town.....	36.49	4,014	110.0	Lind town.....	35.57	1,579	44.4
Germantown village.....	34.42	19,749	573.8	Little Wolf town.....	33.40	1,424	42.6
Germantown town.....	1.76	254	144.5	Manawa city.....	1.63	1,371	840.2
Hartford city (part).....	7.47	14,223	1,904.5	Marion city (part).....	1.98	1,235	623.9
Hartford town.....	27.40	3,609	131.7	Matteson town.....	36.57	936	25.6
Jackson village.....	3.05	6,753	2,217.6	Mukwa town.....	31.17	2,930	94.0
Jackson town.....	33.74	4,134	122.5	Northport CDP.....	1.73	491	283.9
Kewaskum village (part).....	2.38	4,004	1,679.4	New London city (part).....	3.16	5,685	1,796.7
Kewaskum town.....	21.95	1,053	48.0	Ogdensburg village.....	0.96	185	193.1
Milwaukee city (part).....	0.03	0	0.0	Royalton town.....	33.40	1,434	42.9
Newburg village (part).....	0.81	1,157	1,430.7	St. Lawrence town.....	34.66	710	20.5
Polk town.....	31.12	3,937	126.5	Scandinavia village.....	0.88	363	413.7
Richfield village.....	35.91	11,300	314.7	Scandinavia town.....	33.79	1,066	31.5
Slinger village.....	5.29	5,068	958.1	Union town.....	35.68	806	22.6
Trenton town.....	32.76	4,732	144.4	Waupaca city.....	7.82	6,069	776.1
Wayne town.....	35.75	2,169	60.7	Waupaca town.....	29.12	1,173	40.3
West Bend city.....	14.57	31,078	2,133.7	Weyauwega city.....	1.58	1,900	1,200.0
West Bend town.....	14.89	4,774	320.6	Weyauwega town.....	20.48	583	28.5
				Wyoming town.....	35.99	329	9.1
Waukesha County.....	549.57	389,891	709.4	Waushara County.....	626.15	24,496	39.1
Big Bend village.....	3.11	1,290	415.2	Aurora town.....	34.24	985	28.8
Brookfield city.....	27.09	37,920	1,399.8	Berlin city (part).....	0.75	89	118.2
Brookfield town.....	5.14	6,116	1,189.2	Bloomfield town.....	35.45	1,052	29.7
Butler village.....	0.78	1,841	2,348.6	Tustin CDP.....	1.06	117	110.6
Chenequa village.....	3.54	590	166.5	Coloma village.....	1.46	450	309.2
Delafield city.....	9.41	7,085	753.2	Coloma town.....	32.68	753	23.0
Delafield town.....	18.34	8,400	457.9	Dakota town.....	33.11	1,227	37.1
Dousman village.....	2.58	2,302	893.5	Deerfield town.....	34.70	737	21.2
Eagle village.....	1.33	1,950	1,466.8	Hancock village.....	1.07	417	389.7
Eagle town.....	34.08	3,507	102.9	Hancock town.....	33.39	528	15.8
Elm Grove village.....	3.27	5,934	1,817.3	Leon town.....	36.00	1,439	40.0
Genesee town.....	30.37	7,340	241.7	Pine River CDP.....	1.17	147	125.8
Hartland village.....	5.12	9,110	1,780.9	Lohrville village.....	1.23	402	326.4
Lac La Belle village (part).....	0.68	289	422.4	Marion town.....	33.55	2,038	60.7
Lannon village.....	2.44	1,107	452.8	Mount Morris town.....	34.26	1,097	32.0
Lisbon town.....	27.42	10,157	370.5	Oasis town.....	35.06	389	11.1
Menomonee Falls village.....	32.92	35,626	1,082.3	Plainfield village.....	1.61	862	534.8
Merton village.....	3.00	3,346	1,113.8	Plainfield town.....	33.56	550	16.4
Merton town.....	24.80	8,338	336.2	Poyissippi town.....	32.33	931	28.8
Milwaukee city (part).....	0.07	0	0.0	Poy Sippi CDP.....	0.73	371	509.5
Mukwonago village (part).....	6.01	7,254	1,207.0	Redgranite village.....	2.28	2,149	944.2
Mukwonago town.....	29.50	7,959	269.8	Richford town.....	34.59	612	17.7
Muskego city.....	31.59	24,135	763.9	Rose town.....	34.85	640	18.4
Nashotah village.....	1.67	1,395	836.7	Saxeville town.....	36.06	986	27.3
New Berlin city.....	36.44	39,584	1,086.2	Springwater town.....	33.31	1,274	38.3
North Prairie village.....	2.81	2,141	763.1	Warren town.....	32.58	668	20.5
Oconomowoc city.....	11.54	15,759	1,365.4	Wautoma city.....	2.68	2,218	826.6
Oconomowoc town.....	28.02	8,408	300.1	Wautoma town.....	33.81	1,278	37.8
Okauchee Lake CDP.....	3.41	4,422	1,296.0	Wild Rose village.....	1.53	725	475.2
Oconomowoc Lake village.....	1.98	595	300.5				
Ottawa town.....	32.64	3,859	118.2	Winnebago County.....	434.49	166,994	384.3
Pewaukee city.....	19.50	13,195	676.5	Algona town.....	8.76	6,822	778.8
Pewaukee village.....	4.13	8,166	1,977.6	Appleton city (part).....	0.39	1,490	3,834.3
Summit town.....	21.20	4,674	220.4	Black Wolf town.....	15.49	2,410	155.6
Sussex village.....	7.57	10,518	1,388.9	Clayton town.....	36.28	3,951	108.9
Vernon town.....	30.15	7,601	252.1	Menasha city (part).....	4.49	15,144	3,375.5
Wales village.....	3.28	2,549	776.7	Menasha town.....	12.17	18,498	1,519.5
Waukesha city.....	24.81	70,718	2,850.6	Neenah city.....	9.23	25,501	2,764.1
Waukesha town.....	21.24	9,133	430.0	Neenah town.....	7.94	3,237	407.5
				Nekimi town.....	28.72	1,429	49.8
Waupaca County.....	747.71	52,410	70.1	Nepeuskun town.....	31.65	710	22.4
Bear Creek town.....	36.67	823	22.4	Omro city.....	2.35	3,517	1,496.0
Big Falls village.....	0.48	61	127.9	Omro town.....	32.37	2,116	65.4
Caledonia town.....	27.72	1,627	58.7	Oshkosh city.....	25.59	66,083	2,582.3
Clintonville city.....	4.40	4,559	1,035.7	Oshkosh town.....	9.61	2,475	257.6
Dayton town.....	35.13	2,748	78.2	Butte des Morts CDP (part).....	0.05	44	935.1
Chain O' Lakes CDP (part).....	1.63	460	282.0	Poygan town.....	23.13	1,301	56.2
Dupont town.....	34.64	738	21.3	Rushford town.....	34.80	1,561	44.9
Embarass village.....	1.17	404	344.7	Eureka CDP.....	1.02	220	214.9
Farmington town.....	33.76	3,974	117.7	Waukau CDP.....	1.38	255	185.4
Chain O' Lakes CDP (part).....	1.78	521	293.4	Utica town.....	35.54	1,299	36.5
King CDP.....	2.16	1,750	811.1	Vinland town.....	28.61	1,765	61.7
Fremont village.....	1.03	679	658.2	Butte des Morts CDP (part).....	0.01	22	2,507.1
Fremont town.....	17.95	597	33.3	Winchester town.....	35.50	1,763	49.7
Harrison town.....	36.81	468	12.7	Winchester CDP.....	2.32	671	289.2
Helvetia town.....	35.81	636	17.8	Winneconne village.....	1.53	2,383	1,557.1
Iola village.....	1.67	1,301	779.6				
Iola town.....	33.59	971	28.9				
Larrabee town.....	33.07	1,381	41.8				

Table 15.

Land Area and Population Density: 2010—Con.

[For information on confidentiality protection, nonsampling error, and definitions, see Selected Appendixes at <www.census.gov/prod/cen2010/cph-1-a.pdf>]

State County County Subdivision Place	Land area in square miles	Total population	
		Number	Average per square mile
Winnebago County—Con.			
Winneconne town.....	21.53	2,350	109.1
Butte des Morts CDP (part).....	1.17	896	766.7
Wolf River town.....	28.82	1,189	41.3
Wood County.....	793.12	74,749	94.2
Arpin village.....	0.85	333	393.8
Arpin town.....	32.98	929	28.2
Auburndale village.....	2.12	703	330.8
Auburndale town.....	32.17	860	26.7
Biron village.....	4.66	839	179.9
Cameron town.....	7.04	511	72.6
Cary town.....	35.07	424	12.1
Cranmoor town.....	36.75	168	4.6
Dexter town.....	34.52	359	10.4
Grand Rapids town.....	20.18	7,646	378.8
Lake Wazeecha CDP.....	3.76	2,651	704.7
Hansen town.....	33.82	690	20.4
Hewitt village.....	0.95	828	872.4
Hiles town.....	34.82	167	4.8
Lincoln town.....	34.13	1,564	45.8
Marshfield city (part).....	11.58	18,218	1,573.4
Marshfield town.....	16.33	764	46.8
Milladore village (part).....	1.00	276	277.3
Milladore town.....	34.03	690	20.3
Nekoosa city.....	3.38	2,580	763.0
Pittsville city.....	1.97	874	444.6
Port Edwards village.....	6.03	1,818	301.7
Port Edwards town.....	38.63	1,427	36.9
Remington town.....	69.40	268	3.9
Babcock CDP.....	3.10	126	40.6
Richfield town.....	34.75	1,628	46.8
Rock town.....	34.51	855	24.8
Rudolph village.....	1.19	439	369.9
Rudolph town.....	29.59	1,028	34.7
Saratoga town.....	49.40	5,142	104.1
Seneca town.....	32.19	1,120	34.8
Sherry town.....	35.28	803	22.8
Sigel town.....	35.51	1,051	29.6
Vesper village.....	1.16	584	503.0
Wisconsin Rapids city.....	13.82	18,367	1,328.7
Wood town.....	33.31	796	23.9

Table 16.

Land Area and Population Density: 2010

[For information on confidentiality protection, nonsampling error, and definitions, see Selected Appendixes at <www.census.gov/prod/cen2010/cph-1-a.pdf>]

State County Place and County Subdivision	Land area in square miles	Total population		State County Place and County Subdivision	Land area in square miles	Total population	
		Number	Average per square mile			Number	Average per square mile
Wisconsin.....	54,157.80	5,686,986	105.0	COUNTY—Con.			
COUNTY				Wood County.....	793.12	74,749	94.2
Adams County.....	645.65	20,875	32.3	PLACE AND COUNTY SUBDIVISION			
Ashland County.....	1,045.04	16,157	15.5	Abbotsford city.....	2.71	2,310	853.2
Barron County.....	862.71	45,870	53.2	Adams city, Adams County.....	1.12	1,616	1,439.3
Bayfield County.....	1,477.86	15,014	10.2	Marathon County (part).....	1.58	694	437.9
Brown County.....	529.71	248,007	468.2	Abrams CDP, Oconto County.....	0.82	340	412.3
Buffalo County.....	671.64	13,587	20.2	Abrams town, Oconto County.....	37.37	1,856	49.7
Burnett County.....	821.85	15,457	18.8	Ackley town, Langlade County.....	70.63	524	7.4
Calumet County.....	318.24	48,971	153.9	Adams city, Adams County.....	2.95	1,967	667.0
Chippewa County.....	1,008.37	62,415	61.9	Adams town, Adams County.....	50.25	1,345	26.8
Clark County.....	1,209.82	34,690	28.7	Adams town, Green County.....	36.19	530	14.6
Columbia County.....	765.53	56,833	74.2	Adams town, Jackson County.....	35.86	1,342	37.4
Crawford County.....	570.66	16,644	29.2	Addison town, Washington County.....	36.04	3,495	97.0
Dane County.....	1,197.24	488,073	407.7	Adell village, Sheboygan County.....	0.56	516	922.9
Dodge County.....	875.62	88,759	101.4	Adrian town, Monroe County.....	35.29	762	21.6
Door County.....	481.98	27,785	57.6	Agenda town, Ashland County.....	88.79	422	4.8
Douglas County.....	1,304.14	44,159	33.9	Ahnapee town, Kewaunee County.....	30.93	940	30.4
Dunn County.....	850.11	43,857	51.6	Ainsworth town, Langlade County.....	69.14	469	6.8
Eau Claire County.....	637.98	98,736	154.8	Akan town, Richland County.....	36.12	403	11.2
Florence County.....	488.20	4,423	9.1	Alban town, Portage County.....	35.44	885	25.0
Fond du Lac County.....	719.55	101,633	141.2	Albany village, Green County.....	1.28	1,018	795.0
Forest County.....	1,014.07	9,304	9.2	Albany town, Green County.....	34.24	1,106	32.3
Grant County.....	1,146.85	51,208	44.7	Albany town, Pepin County.....	36.01	676	18.8
Green County.....	583.96	36,842	63.1	Albion town, Dane County.....	34.90	1,951	55.9
Green Lake County.....	349.44	19,051	54.5	Albion town, Jackson County.....	45.61	1,210	26.5
Iowa County.....	762.58	23,687	31.1	Albion town, Trempealeau County.....	35.21	653	18.5
Iron County.....	758.17	5,916	7.8	Alden town, Polk County.....	55.75	2,786	50.0
Jackson County.....	987.72	20,449	20.7	Algoma city, Kewaunee County.....	2.47	3,167	1,282.4
Jefferson County.....	556.47	83,686	150.4	Algoma town, Winnebago County.....	8.76	6,822	778.8
Juneau County.....	766.93	26,664	34.8	Allenton CDP, Washington County.....	1.45	823	569.3
Kenosha County.....	271.99	166,426	611.9	Allouez village, Brown County.....	4.61	13,975	3,031.4
Kewaunee County.....	342.52	20,574	60.1	Alma city, Buffalo County.....	5.27	781	148.3
La Crosse County.....	451.69	114,638	253.8	Alma town, Buffalo County.....	42.34	297	7.0
Lafayette County.....	633.59	16,836	26.6	Alma town, Jackson County.....	57.91	1,044	18.0
Langlade County.....	870.64	19,977	22.9	Alma Center village, Jackson County.....	1.00	503	504.9
Lincoln County.....	878.97	28,743	32.7	Almena village, Barron County.....	1.14	677	592.9
Manitowoc County.....	589.08	81,442	138.3	Almena town, Barron County.....	30.45	858	28.2
Marathon County.....	1,544.98	134,063	86.8	Almon town, Shawano County.....	35.10	584	16.6
Marinette County.....	1,399.35	41,749	29.8	Almond village, Portage County.....	1.01	448	442.4
Marquette County.....	455.60	15,404	33.8	Almond town, Portage County.....	43.01	680	15.8
Menominee County.....	357.61	4,232	11.8	Alto town, Fond du Lac County.....	36.15	1,045	28.9
Milwaukee County.....	241.40	947,735	3,926.0	Altoona city, Eau Claire County.....	4.65	6,706	1,443.1
Monroe County.....	900.78	44,673	49.6	Alvin town, Forest County.....	114.72	157	1.4
Oconto County.....	997.99	37,660	37.7	Amberg CDP, Marinette County.....	1.61	180	111.6
Oneida County.....	1,112.97	35,998	32.3	Amberg town, Marinette County.....	71.46	726	10.2
Outagamie County.....	637.52	176,695	277.2	Amery city, Polk County.....	2.96	2,902	980.2
Ozaukee County.....	233.08	86,395	370.7	Amherst village, Portage County.....	1.30	1,035	795.3
Pepin County.....	231.98	7,469	32.2	Amherst town, Portage County.....	37.65	1,325	35.2
Pierce County.....	573.75	41,019	71.5	Amherst Junction village, Portage County.....	1.21	377	311.1
Polk County.....	913.96	44,205	48.4	Amnicon town, Douglas County.....	38.84	1,155	29.7
Portage County.....	800.68	70,019	87.4	Anderson town, Burnett County.....	62.80	398	6.3
Price County.....	1,254.38	14,159	11.3	Anderson town, Iron County.....	83.24	58	0.7
Racine County.....	332.50	195,408	587.7	Angelica CDP, Shawano County.....	1.57	92	58.7
Richland County.....	586.15	18,021	30.7	Angelica town, Shawano County.....	36.58	1,793	49.0
Rock County.....	718.14	160,331	223.3	Angelo town, Monroe County.....	34.42	1,296	37.7
Rusk County.....	913.59	14,755	16.2	Aniwa village, Shawano County.....	2.09	260	124.5
St. Croix County.....	722.33	84,345	116.8	Aniwa town, Shawano County.....	33.15	541	16.3
Sauk County.....	830.90	61,976	74.6	Anson town, Chippewa County.....	37.28	2,076	55.7
Sawyer County.....	1,257.30	16,557	13.2	Antigo city, Langlade County.....	6.54	8,234	1,259.7
Shawano County.....	893.06	41,949	47.0	Antigo town, Langlade County.....	31.03	1,412	45.5
Sheboygan County.....	511.27	115,507	225.9	Apple River town, Polk County.....	33.69	1,146	34.0
Taylor County.....	974.88	20,689	21.2	Appleton city.....	24.33	72,623	2,985.4
Trempealeau County.....	732.96	28,816	39.3	Calumet County (part).....	3.23	11,088	3,430.7
Vernon County.....	791.58	29,773	37.6	Outagamie County (part).....	20.71	60,045	2,900.0
Vilas County.....	856.60	21,430	25.0	Winnebago County (part).....	0.39	1,490	3,834.3
Walworth County.....	555.13	102,228	184.2	Arbor Vitae town, Vilas County.....	61.80	3,316	53.7
Washburn County.....	797.11	15,911	20.0	Arcadia city, Trempealeau County.....	2.87	2,925	1,017.6
Washington County.....	430.70	131,887	306.2	Arcadia town, Trempealeau County.....	118.49	1,779	15.0
Waukesha County.....	549.57	389,891	709.4	Arena village, Iowa County.....	1.15	834	726.2
Waupaca County.....	747.71	52,410	70.1	Arena town, Iowa County.....	77.92	1,456	18.7
Waushara County.....	626.15	24,496	39.1				
Winnebago County.....	434.49	166,994	384.3				

Table 16.

Land Area and Population Density: 2010—Con.

[For information on confidentiality protection, nonsampling error, and definitions, see Selected Appendixes at <www.census.gov/prod/cen2010/cph-1-a.pdf>]

State County Place and County Subdivision	Land area in square miles	Total population		State County Place and County Subdivision	Land area in square miles	Total population	
		Number	Average per square mile			Number	Average per square mile
PLACE AND COUNTY SUBDIVISION—Con.				PLACE AND COUNTY SUBDIVISION—Con.			
Argonne CDP, Forest County.....	0.56	160	288.0	Bayview town, Bayfield County.....	41.48	487	11.7
Argonne town, Forest County.....	108.27	512	4.7	Bear Bluff town, Jackson County.....	53.19	138	2.6
Argyle village, Lafayette County.....	0.62	857	1,374.3	Bear Creek village, Outagamie County.....	0.92	448	485.9
Argyle town, Lafayette County.....	35.57	436	12.3	Bear Creek town, Sauk County.....	49.65	595	12.0
Arkansaw CDP, Pepin County.....	0.71	177	248.5	Bear Creek town, Waupaca County.....	36.67	823	22.4
Arkdale CDP, Adams County.....	2.14	158	73.7	Bear Lake town, Barron County.....	32.81	659	20.1
				Beaver town, Clark County.....	35.97	885	24.6
Arland town, Barron County.....	35.32	789	22.3	Beaver town, Marinette County.....	68.54	1,146	16.7
Arlington village, Columbia County.....	1.01	819	807.0	Beaver town, Polk County.....	35.14	835	23.8
Arlington town, Columbia County.....	34.83	806	23.1	Beaver Brook town, Washburn County.....	31.98	713	22.3
Armenia town, Juneau County.....	66.02	699	10.6				
Armstrong Creek town, Forest County.....	48.05	409	8.5	Beaver Dam city, Dodge County.....	6.79	16,214	2,387.3
Arpin village, Wood County.....	0.85	333	393.8	Beaver Dam town, Dodge County.....	33.08	3,962	119.8
Arpin town, Wood County.....	32.98	929	28.2	Beecher town, Marinette County.....	48.46	724	14.9
Arthur town, Chippewa County.....	42.88	759	17.7	Beetown town, Grant County.....	48.37	777	16.1
Ashford town, Fond du Lac County.....	35.39	1,747	49.4	Belgium village, Ozaukee County.....	2.42	2,245	927.3
Ashippun CDP, Dodge County.....	0.29	333	1,156.1	Belgium town, Ozaukee County.....	35.27	1,415	40.1
Ashippun town, Dodge County.....	35.53	2,559	72.0	Bell town, Bayfield County.....	59.71	263	4.4
				Bell Center village, Crawford County.....	5.55	117	21.1
Ashland city.....	13.42	8,216	612.1	Belle Plaine town, Shawano County.....	38.38	1,855	48.3
Ashland County (part).....	13.42	8,216	612.4				
Bayfield County (part).....	0.01	0	0.0	Belleville village.....	1.58	2,385	1,507.0
				Dane County (part).....	1.41	1,848	1,312.5
Ashland town, Ashland County.....	41.23	594	14.4	Green County (part).....	0.17	537	3,074.3
Ashwaubenon village, Brown County.....	12.39	16,963	1,368.7				
Athelstane town, Marinette County.....	106.13	504	4.7	Bellevue village, Brown County.....	14.34	14,570	1,015.8
Athens village, Marathon County.....	2.46	1,105	449.3	Belmont village, Lafayette County.....	0.88	986	1,125.3
Atlanta town, Rusk County.....	50.81	592	11.7	Belmont town, Lafayette County.....	40.96	767	18.7
Auburn town, Chippewa County.....	35.68	697	19.5	Belmont town, Portage County.....	36.06	616	17.1
Auburn town, Fond du Lac County.....	34.86	2,352	67.5	Beloit city, Rock County.....	17.37	36,966	2,127.8
Auburndale village, Wood County.....	2.12	703	330.8	Beloit town, Rock County.....	26.20	7,662	292.4
Auburndale town, Wood County.....	32.17	860	26.7	Belvidere town, Buffalo County.....	32.25	396	12.3
Augusta city, Eau Claire County.....	2.19	1,550	709.3	Bennett town, Douglas County.....	47.47	597	12.6
Aurora town, Florence County.....	38.01	1,036	27.3	Benton village, Lafayette County.....	0.84	973	1,161.6
Aurora town, Taylor County.....	34.25	422	12.3	Benton town, Lafayette County.....	28.02	504	18.0
Aurora town, Waushara County.....	34.24	985	28.8	Bergen town, Marathon County.....	27.06	641	23.7
Avoca village, Iowa County.....	2.31	637	275.8	Bergen town, Vernon County.....	33.59	1,364	40.6
Avon town, Rock County.....	35.55	608	17.1				
Aztalan town, Jefferson County.....	24.09	1,457	60.5	Berlin city.....	5.78	5,524	955.9
Babcock CDP, Wood County.....	3.10	126	40.6	Green Lake County (part).....	5.03	5,435	1,081.4
Bagley village, Grant County.....	0.77	379	493.7	Waushara County (part).....	0.75	89	118.2
Bagley town, Oconto County.....	34.84	291	8.4				
Baileys Harbor CDP, Door County.....	1.68	257	152.6	Berlin town, Green Lake County.....	29.37	1,140	38.8
Baileys Harbor town, Door County.....	29.52	1,022	34.6	Berlin town, Marathon County.....	34.71	945	27.2
Baldwin village, St. Croix County.....	2.91	3,957	1,361.2	Bern town, Marathon County.....	34.05	591	17.4
Baldwin town, St. Croix County.....	32.16	928	28.9	Berry town, Dane County.....	35.52	1,127	31.7
Balsam Lake village, Polk County.....	2.16	1,009	467.2	Bevent town, Marathon County.....	42.12	1,118	26.5
				Big Bend town, Rusk County.....	32.58	358	11.0
Balsam Lake town, Polk County.....	29.59	1,411	47.7	Big Bend village, Waukesha County.....	3.11	1,290	415.2
Bancroft CDP, Portage County.....	5.03	535	106.4	Big Falls town, Rusk County.....	35.45	140	3.9
Bangor village, La Crosse County.....	1.23	1,459	1,190.3	Big Falls village, Waupaca County.....	0.48	61	127.9
Bangor town, La Crosse County.....	34.87	615	17.6	Big Flats town, Adams County.....	47.95	1,018	21.2
Baraboo city, Sauk County.....	7.39	12,048	1,629.5				
Baraboo town, Sauk County.....	30.87	1,672	54.2	Birch town, Lincoln County.....	35.64	594	16.7
Barksdale town, Bayfield County.....	55.16	723	13.1	Birch Creek town, Chippewa County.....	44.53	517	11.6
Barnes town, Bayfield County.....	117.76	769	6.5	Birch Hill CDP, Ashland County.....	0.62	293	473.1
Barneveld village, Iowa County.....	1.94	1,231	635.4	Birchwood village, Washburn County.....	1.09	442	406.9
Barre town, La Crosse County.....	20.68	1,234	59.7	Birchwood town, Washburn County.....	61.76	478	7.7
Barron city, Barron County.....	2.88	3,423	1,189.3				
				Biramwood village.....	2.21	818	369.7
Barron town, Barron County.....	32.86	873	26.6	Marathon County (part).....	0.06	16	249.2
Barronett CDP, Barron County.....	0.77	111	144.9	Shawano County (part).....	2.15	802	373.3
Barronett town, Washburn County.....	32.03	442	13.8				
Bartelme town, Shawano County.....	35.54	819	23.0	Biramwood town, Shawano County.....	31.46	763	24.3
Barton town, Washington County.....	19.10	2,637	138.1	Biron village, Wood County.....	4.66	839	179.9
Bashaw town, Washburn County.....	33.21	946	28.5	Black Brook town, Polk County.....	34.19	1,325	38.8
Bass Lake town, Sawyer County.....	46.00	2,377	51.7	Black Creek village, Outagamie County.....	1.03	1,316	1,273.8
Bass Lake town, Washburn County.....	31.98	505	15.8	Black Creek town, Outagamie County.....	34.99	1,259	36.0
Bay City village, Pierce County.....	0.58	500	855.0	Black Earth village, Dane County.....	0.85	1,338	1,568.6
Bayfield city, Bayfield County.....	0.86	487	566.2	Black Earth town, Dane County.....	17.04	483	28.3
Bayfield town, Bayfield County.....	89.17	680	7.6	Black River Falls city, Jackson County.....	4.10	3,622	884.2
				Blackwell town, Forest County.....	65.91	332	5.0
Bayside village.....	2.39	4,389	1,835.4	Black Wolf town, Winnebago County.....	15.49	2,410	155.6
Milwaukee County (part).....	2.30	4,300	1,867.2				
Ozaukee County (part).....	0.09	89	1,006.0	Blaine town, Burnett County.....	68.59	197	2.9
				Blair city, Trempealeau County.....	1.14	1,366	1,193.3
				Blanchard town, Lafayette County.....	17.48	264	15.1

Table 16.

Land Area and Population Density: 2010—Con.

[For information on confidentiality protection, nonsampling error, and definitions, see Selected Appendixes at <www.census.gov/prod/cen2010/cph-1-a.pdf>]

State County Place and County Subdivision	Land area in square miles	Total population		State County Place and County Subdivision	Land area in square miles	Total population	
		Number	Average per square mile			Number	Average per square mile
PLACE AND COUNTY SUBDIVISION—Con.				PLACE AND COUNTY SUBDIVISION—Con.			
Blanchardville village.....	0.50	825	1,656.0	Buffalo town, Buffalo County.....	27.85	705	25.3
Iowa County (part).....	0.10	177	1,711.5	Buffalo town, Marquette County.....	48.58	1,221	25.1
Lafayette County (part).....	0.39	648	1,641.5	Buffalo City city, Buffalo County.....	2.11	1,023	484.5
				Burke town, Dane County.....	15.23	3,284	215.6
Bloom town, Richland County.....	36.10	512	14.2				
Bloomer city, Chippewa County.....	2.94	3,539	1,203.4	Burlington city.....	7.50	10,464	1,395.9
Bloomer town, Chippewa County.....	47.05	1,050	22.3	Racine County (part).....	7.35	10,464	1,424.1
Bloomfield town, Walworth County.....	32.49	6,278	193.2	Walworth County (part).....	0.15	0	0.0
Bloomfield town, Waushara County.....	35.45	1,052	29.7				
Blooming Grove town, Dane County.....	6.61	1,815	274.7	Burlington town, Racine County.....	32.90	6,502	197.6
Bloomington village, Grant County.....	1.28	735	573.3	Burnett CDP, Dodge County.....	0.25	256	1,022.1
Bloomington town, Grant County.....	36.28	350	9.6	Burnett town, Dodge County.....	35.89	904	25.2
Blue Mounds village, Dane County.....	0.91	855	936.9	Burns town, La Crosse County.....	48.34	947	19.6
Blue Mounds town, Dane County.....	32.58	968	29.7	Burnside town, Trempealeau County.....	35.00	511	14.6
Blue River village, Grant County.....	0.80	434	542.1	Butler town, Clark County.....	35.74	96	2.7
				Butler village, Waukesha County.....	0.78	1,841	2,348.6
Bluffview CDP, Sauk County.....	0.39	742	1,926.1	Butte des Morts CDP, Winnebago County...	1.22	962	785.6
Boaz village, Richland County.....	0.36	156	433.3	Butternut village, Ashland County.....	1.61	375	233.4
Bohners Lake CDP, Racine County.....	3.28	2,444	745.2	Byron town, Fond du Lac County.....	36.38	1,634	44.9
Bonduel village, Shawano County.....	2.33	1,478	633.3	Byron town, Monroe County.....	35.51	1,342	37.8
Bone Lake town, Polk County.....	33.48	717	21.4	Cable CDP, Bayfield County.....	1.04	206	197.4
Boscobel city, Grant County.....	3.00	3,231	1,078.7				
Boscobel town, Grant County.....	6.72	376	56.0	Cable town, Bayfield County.....	69.35	825	11.9
Boulder Junction CDP, Vilas County.....	1.15	183	159.6	Cadiz town, Green County.....	36.35	815	22.4
Boulder Junction town, Vilas County.....	77.24	933	12.1	Cadott village, Chippewa County.....	3.31	1,437	434.5
Bovina town, Outagamie County.....	33.25	1,145	34.4	Cady town, St. Croix County.....	34.58	821	23.7
				Calamus town, Dodge County.....	36.05	1,048	29.1
Bowler village, Shawano County.....	1.02	302	296.4	Caledonia town, Columbia County.....	57.74	1,378	23.9
Boyceville village, Dunn County.....	3.85	1,086	281.8	Caledonia village, Racine County.....	45.43	24,705	543.8
Boyd village, Chippewa County.....	1.85	552	297.9	Caledonia town, Trempealeau County.....	20.71	920	44.4
Bradford town, Rock County.....	36.08	1,121	31.1	Caledonia town, Waupaca County.....	27.72	1,627	58.7
Bradley town, Lincoln County.....	54.91	2,408	43.9	Calumet town, Fond du Lac County.....	30.10	1,470	48.8
Brandon village, Fond du Lac County.....	0.76	879	1,164.1	Cambria village, Columbia County.....	0.99	767	778.6
Brazeau town, Oconto County.....	68.56	1,284	18.7				
Breed town, Oconto County.....	35.54	712	20.0	Cambridge village.....	1.43	1,457	1,018.0
Brice Prairie CDP, La Crosse County.....	4.59	1,887	410.8	Dane County (part).....	1.27	1,348	1,060.1
Bridge Creek town, Eau Claire County.....	102.28	1,900	18.6	Jefferson County (part).....	0.16	109	683.1
Bridgeport town, Crawford County.....	20.08	990	49.3	Cameron village, Barron County.....	2.46	1,783	723.5
Brigham town, Iowa County.....	63.51	1,034	16.3	Cameron town, Wood County.....	7.04	511	72.6
Brighton town, Kenosha County.....	35.64	1,456	40.9	Campbell town, La Crosse County.....	3.75	4,314	1,151.1
Brighton town, Marathon County.....	34.23	612	17.9	Campbellsport village, Fond du Lac County...	1.33	2,016	1,512.4
Brillion city, Calumet County.....	2.72	3,148	1,155.3	Camp Douglas village, Juneau County.....	1.01	601	593.2
Brillion town, Calumet County.....	33.06	1,486	45.0	Camp Lake CDP, Kenosha County.....	4.54	3,665	806.9
Bristol town, Dane County.....	33.49	3,765	112.4	Canton town, Buffalo County.....	35.80	305	8.5
Bristol village, Kenosha County.....	8.91	2,584	290.0	Carey town, Iron County.....	41.59	163	3.9
Bristol town, Kenosha County.....	24.19	2,330	96.3	Carlton town, Kewaunee County.....	35.61	1,014	28.5
Brockway town, Jackson County.....	47.02	2,828	60.1				
				Caroline CDP, Shawano County.....	1.19	270	227.6
Brodhead city.....	1.84	3,293	1,794.2	Carson town, Portage County.....	53.30	1,305	24.5
Green County (part).....	1.66	3,203	1,934.9	Cary town, Wood County.....	35.07	424	12.1
Rock County (part).....	0.18	90	500.1	Cascade village, Sheboygan County.....	0.81	709	874.4
				Casco village, Kewaunee County.....	0.68	583	853.0
Brokaw village, Marathon County.....	1.07	251	233.8	Casco town, Kewaunee County.....	35.60	1,165	32.7
Brookfield city, Waukesha County.....	27.09	37,920	1,399.8	Casey town, Washburn County.....	30.73	353	11.5
Brookfield town, Waukesha County.....	5.14	6,116	1,189.2	Cashton village, Monroe County.....	1.32	1,102	834.1
				Cassel town, Marathon County.....	32.90	911	27.7
Brooklyn village.....	1.09	1,401	1,287.3				
Dane County (part).....	0.55	936	1,713.7	Cassian town, Oneida County.....	64.21	985	15.3
Green County (part).....	0.54	465	857.7	Cassville village, Grant County.....	0.97	947	972.7
				Cassville town, Grant County.....	33.22	416	12.5
Brooklyn town, Green County.....	35.46	1,083	30.5	Castle Rock town, Grant County.....	35.78	248	6.9
Brooklyn town, Green Lake County.....	34.50	1,826	52.9	Caswell town, Forest County.....	47.76	91	1.9
Brooklyn town, Washburn County.....	35.33	254	7.2	Cataract CDP, Monroe County.....	0.59	186	313.1
Brothertown town, Calumet County.....	36.61	1,329	36.3	Catawba village, Price County.....	4.46	110	24.7
Brown Deer village, Milwaukee County.....	4.40	11,999	2,729.4	Catawba town, Price County.....	49.99	269	5.4
Browning town, Taylor County.....	36.47	905	24.8	Cato town, Manitowoc County.....	34.56	1,566	45.3
Browns Lake CDP, Racine County.....	2.55	2,039	800.0				
Brownsville village, Dodge County.....	0.52	581	1,108.7	Cazenovia village.....	0.91	318	350.4
Browntown village, Green County.....	1.06	280	265.3	Richland County (part).....	0.90	314	347.9
Bruce village, Rusk County.....	2.34	779	333.0	Sauk County (part).....	0.00	4	813.8
Brule CDP, Douglas County.....	2.68	254	94.9				
				Cecil village, Shawano County.....	1.79	570	319.3
Brule town, Douglas County.....	55.40	656	11.8	Cedarburg city, Ozaukee County.....	4.83	11,412	2,362.3
Brunswick town, Eau Claire County.....	36.65	1,624	44.3	Cedarburg town, Ozaukee County.....	24.74	5,760	232.8
Brussels town, Door County.....	36.06	1,136	31.5	Cedar Grove village, Sheboygan County.....	2.14	2,113	987.1
Buchanan town, Outagamie County.....	15.34	6,755	440.5	Cedar Lake town, Barron County.....	31.33	948	30.3
Buena Vista town, Portage County.....	61.19	1,198	19.6	Cedar Rapids town, Rusk County.....	35.21	41	1.2
Buena Vista town, Richland County.....	41.12	1,869	45.4	Center town, Outagamie County.....	34.87	3,402	97.6

Table 16.

Land Area and Population Density: 2010—Con.

[For information on confidentiality protection, nonsampling error, and definitions, see Selected Appendixes at <www.census.gov/prod/cen2010/cph-1-a.pdf>]

State County Place and County Subdivision	Land area in square miles	Total population		State County Place and County Subdivision	Land area in square miles	Total population	
		Number	Average per square mile			Number	Average per square mile
PLACE AND COUNTY SUBDIVISION—Con.				PLACE AND COUNTY SUBDIVISION—Con.			
Center town, Rock County.....	35.67	1,066	29.9	Columbus city.....	4.21	4,991	1,185.7
Centerville town, Manitowoc County.....	23.71	645	27.2	Columbia County (part).....	4.19	4,991	1,192.5
Centuria village, Polk County.....	1.70	948	558.6	Dodge County (part).....	0.02	0	0.0
Chain O' Lakes CDP, Waupaca County.....	3.41	981	287.9				
Charlestown town, Calumet County.....	31.40	775	24.7	Columbus town, Columbia County.....	31.49	646	20.5
				Combined Locks village, Outagamie County	1.70	3,328	1,952.4
Chase town, Oconto County.....	35.03	3,005	85.8	Commonwealth town, Florence County.....	42.42	399	9.4
Chaseburg village, Vernon County.....	0.92	284	309.4	Como CDP, Walworth County.....	3.59	2,631	732.7
Chelsea CDP, Taylor County.....	0.46	113	243.9	Concord town, Jefferson County.....	35.87	2,072	57.8
Chelsea town, Taylor County.....	40.40	806	20.0	Conover town, Vilas County.....	77.41	1,235	16.0
Chenequa village, Waukesha County.....	3.54	590	166.5	Conrath village, Rusk County.....	0.50	95	189.4
Chester town, Dodge County.....	32.72	687	21.0	Cooks Valley town, Chippewa County.....	34.30	805	23.5
Chetek city, Barron County.....	2.42	2,221	916.8	Coon town, Vernon County.....	34.85	728	20.9
Chetek town, Barron County.....	30.42	1,644	54.0	Coon Valley village, Vernon County.....	1.09	765	704.5
Chicog town, Washburn County.....	42.75	234	5.5				
Chief Lake CDP, Sawyer County.....	21.24	583	27.5	Cooperstown town, Manitowoc County.....	34.97	1,292	36.9
Chili CDP, Clark County.....	1.29	226	175.6	Cornell city, Chippewa County.....	3.84	1,467	382.3
				Corning town, Lincoln County.....	146.19	883	6.0
Chilton city, Calumet County.....	3.97	3,933	991.0	Cornucopia CDP, Bayfield County.....	2.26	98	43.3
Chilton town, Calumet County.....	32.44	1,143	35.2	Cottage Grove village, Dane County.....	3.48	6,192	1,777.1
Chimney Rock town, Trempealeau County..	36.10	241	6.7	Cottage Grove town, Dane County.....	32.11	3,875	120.7
Chippewa town, Ashland County.....	124.47	374	3.0	Couderay village, Sawyer County.....	0.96	88	91.3
Chippewa Falls city, Chippewa County.....	11.37	13,661	1,201.6	Couderay town, Sawyer County.....	66.50	401	6.0
Christiana town, Dane County.....	34.61	1,235	35.7	Courtland town, Columbia County.....	35.22	525	14.9
Christiana town, Vernon County.....	33.36	931	27.9	Crandon city, Forest County.....	5.22	1,920	367.6
Cicero town, Outagamie County.....	35.36	1,103	31.2				
City Point town, Jackson County.....	88.70	182	2.1	Crandon town, Forest County.....	33.83	650	19.2
Clam Falls town, Polk County.....	34.58	596	17.2	Cranmoor town, Wood County.....	36.75	168	4.6
Clam Lake CDP, Ashland County.....	0.37	37	100.0	Crescent town, Oneida County.....	28.67	2,033	70.9
				Crivitz village, Marinette County.....	1.59	984	618.3
Clarno town, Green County.....	36.43	1,166	32.0	Cross town, Buffalo County.....	37.54	377	10.0
Clay Banks town, Door County.....	14.81	382	25.8	Cross Plains village, Dane County.....	1.76	3,538	2,014.0
Clayton town, Crawford County.....	68.93	958	13.9	Cross Plains town, Dane County.....	34.94	1,507	43.1
Clayton village, Polk County.....	3.11	571	183.4	Crystal town, Washburn County.....	34.75	267	7.7
Clayton town, Polk County.....	33.14	975	29.4	Crystal Lake town, Barron County.....	32.83	757	23.1
Clayton town, Winnebago County.....	36.28	3,951	108.9	Crystal Lake town, Marquette County.....	35.39	484	13.7
Clear Creek town, Eau Claire County.....	35.94	821	22.8				
Clearfield town, Juneau County.....	35.76	728	20.4	Cuba City city.....	1.07	2,086	1,940.7
Clear Lake village, Polk County.....	2.94	1,070	363.5	Grant County (part).....	0.96	1,877	1,949.3
Clear Lake town, Polk County.....	34.22	899	26.3	Lafayette County (part).....	0.11	209	1,866.4
Cleveland town, Chippewa County.....	53.99	864	16.0				
				Cudahy city, Milwaukee County.....	4.76	18,267	3,833.9
Cleveland town, Jackson County.....	35.90	481	13.4	Cumberland city, Barron County.....	3.45	2,170	628.5
Cleveland village, Manitowoc County.....	2.08	1,485	715.1	Cumberland town, Barron County.....	31.98	876	27.4
Cleveland town, Marathon County.....	29.65	1,488	50.2	Curran town, Jackson County.....	36.20	343	9.5
Cleveland town, Taylor County.....	33.89	268	7.9	Curtiss village, Clark County.....	0.68	216	319.7
Clifton town, Grant County.....	35.75	385	10.8	Cutler town, Juneau County.....	52.02	326	6.3
Clifton town, Monroe County.....	34.11	690	20.2	Cylon town, St. Croix County.....	35.22	683	19.4
Clifton town, Pierce County.....	34.06	2,012	59.1	Dairyland town, Douglas County.....	139.99	184	1.3
Clinton town, Barron County.....	35.14	879	25.0	Dakota town, Waushara County.....	33.11	1,227	37.1
Clinton village, Rock County.....	1.40	2,154	1,537.0	Dale CDP, Outagamie County.....	1.49	528	353.9
Clinton town, Rock County.....	35.31	930	26.3	Dale town, Outagamie County.....	30.37	2,731	89.9
Clinton town, Vernon County.....	35.86	1,358	37.9	Dallas village, Barron County.....	1.45	409	281.9
Clintonville city, Waupaca County.....	4.40	4,559	1,035.7	Dallas town, Barron County.....	33.77	574	17.0
Clover town, Bayfield County.....	59.59	223	3.7	Dalton CDP, Green Lake County.....	0.45	206	458.3
Cloverland town, Douglas County.....	46.07	210	4.6	Danbury CDP, Burnett County.....	1.26	172	136.0
Cloverland town, Vilas County.....	30.94	1,029	33.3	Dane village, Dane County.....	1.13	995	883.4
Clyde town, Iowa County.....	34.09	306	9.0	Dane town, Dane County.....	34.95	990	28.3
Clyman village, Dodge County.....	0.37	422	1,154.7	Daniels town, Burnett County.....	33.69	649	19.3
Clyman town, Dodge County.....	35.20	774	22.0	Darien village, Walworth County.....	1.29	1,580	1,224.7
Cobb village, Iowa County.....	0.83	458	553.1	Darien town, Walworth County.....	33.89	1,693	50.0
Cochrane village, Buffalo County.....	0.78	450	575.6	Darlington city, Lafayette County.....	1.33	2,451	1,836.2
Colburn town, Adams County.....	35.90	223	6.2	Darlington town, Lafayette County.....	46.22	875	18.9
Colburn town, Chippewa County.....	64.77	856	13.2	Day town, Marathon County.....	33.75	1,085	32.1
				Dayton town, Richland County.....	35.12	693	19.7
Colby city.....	1.56	1,852	1,184.8	Dayton town, Waupaca County.....	35.13	2,748	78.2
Clark County (part).....	0.76	1,354	1,770.1	Decatur town, Green County.....	34.19	1,767	51.7
Marathon County (part).....	0.80	498	623.9	Deer Creek town, Outagamie County.....	35.28	637	18.1
				Deer Creek town, Taylor County.....	34.21	768	22.4
Colby town, Clark County.....	33.75	874	25.9	Deerfield village, Dane County.....	2.22	2,319	1,042.9
Cold Spring town, Jefferson County.....	22.62	727	32.1	Deerfield town, Dane County.....	33.38	1,585	47.5
Coleman village, Marinette County.....	1.16	724	623.9	Deerfield town, Waushara County.....	34.70	737	21.2
Colfax village, Dunn County.....	1.38	1,158	837.0	Deer Park village, St. Croix County.....	0.93	216	232.3
Colfax town, Dunn County.....	34.20	1,186	34.7	DeForest village, Dane County.....	7.42	8,936	1,203.5
Collins CDP, Manitowoc County.....	0.50	164	330.8	Dekora town, Columbia County.....	40.43	2,311	57.2
Coloma village, Waushara County.....	1.46	450	309.2	Delafield city, Waukesha County.....	9.41	7,085	753.2
Coloma town, Waushara County.....	32.68	753	23.0	Delafield town, Waukesha County.....	18.34	8,400	457.9

Table 16.

Land Area and Population Density: 2010—Con.

[For information on confidentiality protection, nonsampling error, and definitions, see Selected Appendixes at <www.census.gov/prod/cen2010/cph-1-a.pdf>]

State County Place and County Subdivision	Land area in square miles	Total population		State County Place and County Subdivision	Land area in square miles	Total population	
		Number	Average per square mile			Number	Average per square mile
PLACE AND COUNTY SUBDIVISION—Con.				PLACE AND COUNTY SUBDIVISION—Con.			
Delavan city, Walworth County.....	6.76	8,463	1,252.7	Eaton town, Manitowoc County.....	35.18	833	23.7
Delavan town, Walworth County.....	24.99	5,285	211.5				
Delavan Lake CDP, Walworth County.....	4.11	2,649	644.8	Eau Claire city.....	32.04	65,883	2,056.1
Dellona town, Sauk County.....	35.03	1,552	44.3	Chippewa County (part).....	4.01	1,981	493.8
Dell Prairie town, Adams County.....	31.91	1,590	49.8	Eau Claire County (part).....	28.03	63,902	2,279.6
Delwood CDP, Adams County.....	5.24	563	107.5				
Delmar town, Chippewa County.....	42.38	936	22.1	Eau Galle town, Dunn County.....	47.19	757	16.0
Delta town, Bayfield County.....	69.76	273	3.9	Eau Galle town, St. Croix County.....	32.62	1,139	34.9
Delton town, Sauk County.....	28.22	2,391	84.7	Eau Pleine town, Marathon County.....	33.22	773	23.3
Denmark village, Brown County.....	1.92	2,123	1,103.1	Eau Pleine town, Portage County.....	54.36	908	16.7
De Pere city, Brown County.....	11.58	23,800	2,055.9	Eden village, Fond du Lac County.....	0.60	875	1,456.8
				Eden town, Fond du Lac County.....	35.77	1,028	28.7
De Soto village.....	1.25	287	228.9	Eden town, Iowa County.....	35.24	355	10.1
Crawford County (part).....	0.29	108	370.5	Edgar village, Marathon County.....	1.81	1,479	816.6
Vernon County (part).....	0.96	179	186.1				
				Edgerton city.....	4.14	5,461	1,318.2
Dewey town, Burnett County.....	36.29	516	14.2	Dane County (part).....	0.50	97	193.7
Dewey town, Portage County.....	44.82	932	20.8	Rock County (part).....	3.64	5,364	1,472.8
Dewey town, Rusk County.....	31.09	545	17.5				
Dewhurst town, Clark County.....	35.27	323	9.2	Edgewater town, Sawyer County.....	47.05	519	11.0
Dexter town, Wood County.....	34.52	359	10.4	Edmund CDP, Iowa County.....	0.34	173	505.8
Diamond Bluff CDP, Pierce County.....	1.75	194	110.8	Edson town, Chippewa County.....	53.93	1,089	20.2
Diamond Bluff town, Pierce County.....	16.21	469	28.9	Egg Harbor village, Door County.....	2.46	201	81.9
Diaperville CDP, Ashland County.....	0.41	70	171.0	Egg Harbor town, Door County.....	36.06	1,342	37.2
Dickeyville village, Grant County.....	0.88	1,061	1,209.3	Eileen town, Bayfield County.....	35.23	681	19.3
Dodge CDP, Trempealeau County.....	0.41	121	295.1	Eisenstein town, Price County.....	75.02	630	8.4
				Eland village, Shawano County.....	2.22	202	91.1
Dodge town, Trempealeau County.....	21.40	389	18.2	Elba town, Dodge County.....	35.11	996	28.4
Dodgeville city, Iowa County.....	3.89	4,693	1,206.5	Elcho CDP, Langlade County.....	1.06	339	318.8
Dodgeville town, Iowa County.....	89.60	1,708	19.1	Elcho town, Langlade County.....	70.97	1,233	17.4
Dorchester village.....	1.39	876	628.7	Elderon village, Marathon County.....	1.10	179	162.2
Clark County (part).....	1.29	871	676.3	Elderon town, Marathon County.....	34.56	606	17.5
Marathon County (part).....	0.11	5	47.4	Eldorado town, Fond du Lac County.....	35.75	1,462	40.9
				Eleva village, Trempealeau County.....	0.58	670	1,157.3
Doty town, Oconto County.....	52.24	260	5.0	Elk town, Price County.....	50.89	988	19.4
Douglas town, Marquette County.....	28.83	725	25.1	Elk Grove town, Lafayette County.....	36.27	551	15.2
Dousman village, Waukesha County.....	2.58	2,302	893.5	Elkhart Lake village, Sheboygan County.....	1.28	967	757.8
Dover town, Buffalo County.....	36.19	486	13.4	Elkhorn city, Walworth County.....	7.76	10,084	1,299.3
Dover town, Racine County.....	35.25	4,051	114.9	Elk Mound village, Dunn County.....	2.29	878	383.4
Dovre town, Barron County.....	35.17	849	24.1	Elk Mound town, Dunn County.....	33.63	1,792	53.3
Downing village, Dunn County.....	2.96	265	89.4	Ellenboro town, Grant County.....	36.17	525	14.5
Downsville CDP, Dunn County.....	0.76	146	192.5				
Doyle town, Barron County.....	35.62	453	12.7	Ellington town, Outagamie County.....	34.63	2,758	79.6
Doylestown village, Columbia County.....	3.90	297	76.2	Ellison Bay CDP, Door County.....	2.66	165	62.0
Drammen town, Eau Claire County.....	35.96	783	21.8	Ellsworth village, Pierce County.....	3.75	3,284	875.5
Draper town, Sawyer County.....	136.22	204	1.5	Ellsworth town, Pierce County.....	32.09	1,146	35.7
				Elm Grove village, Waukesha County.....	3.27	5,934	1,817.3
Dresser village, Polk County.....	1.94	895	461.5	Elmwood village, Pierce County.....	1.51	817	541.4
Drummond CDP, Bayfield County.....	1.40	154	110.3	Elmwood Park village, Racine County.....	0.14	497	3,459.3
Drummond town, Bayfield County.....	137.34	463	3.4	El Paso town, Pierce County.....	34.90	681	19.5
Dunbar CDP, Marinette County.....	1.06	50	47.0	Elroy city, Juneau County.....	1.98	1,442	729.5
Dunbar town, Marinette County.....	104.14	1,094	10.5	Embarrass village, Waupaca County.....	1.17	404	344.7
Dunkirk town, Dane County.....	31.28	1,945	62.2	Emerald CDP, St. Croix County.....	1.87	161	86.3
Dunn town, Dane County.....	27.99	4,931	176.2				
Dunn town, Dunn County.....	55.53	1,524	27.4	Emerald town, St. Croix County.....	34.90	853	24.4
Dupont town, Waupaca County.....	34.64	738	21.3	Emery town, Price County.....	108.06	297	2.7
Durand city, Pepin County.....	1.75	1,931	1,105.6	Emmet town, Dodge County.....	31.47	1,302	41.4
Durand town, Pepin County.....	18.37	742	40.4	Emmet town, Marathon County.....	39.87	931	23.4
				Empire town, Fond du Lac County.....	28.75	2,797	97.3
Dyckesville CDP.....	1.04	538	517.0	Endeavor village, Marquette County.....	0.73	468	639.5
Brown County (part).....	0.59	318	537.3	Enterprise town, Oneida County.....	56.42	315	5.6
Kewaunee County (part).....	0.45	220	490.2	Ephraim village, Door County.....	3.78	288	76.1
				Erin town, Washington County.....	35.79	3,747	104.7
Eagle town, Richland County.....	34.83	531	15.2	Erin Prairie town, St. Croix County.....	35.43	688	19.4
Eagle village, Waukesha County.....	1.33	1,950	1,466.8	Estella town, Chippewa County.....	31.41	433	13.8
Eagle town, Waukesha County.....	34.08	3,507	102.9				
Eagle Lake CDP, Racine County.....	2.18	1,192	547.4	Ettrick village, Trempealeau County.....	0.70	524	752.7
Eagle Point town, Chippewa County.....	60.90	3,053	50.1	Ettrick town, Trempealeau County.....	76.99	1,237	16.1
Eagle River city, Vilas County.....	3.03	1,398	461.8	Eureka town, Polk County.....	53.62	1,649	30.8
Eastman village, Crawford County.....	3.61	428	118.5	Eureka CDP, Winnebago County.....	1.02	220	214.9
Eastman town, Crawford County.....	71.26	739	10.4	Evansville city, Rock County.....	3.25	5,012	1,543.5
Easton town, Adams County.....	36.05	1,130	31.3	Evergreen town, Langlade County.....	35.78	495	13.8
Easton town, Marathon County.....	42.84	1,111	25.9	Evergreen town, Washburn County.....	33.32	1,135	34.1
				Excelsior town, Sauk County.....	33.54	1,575	47.0
East Troy village, Walworth County.....	4.47	4,281	957.5	Exeland village, Sawyer County.....	1.11	196	177.0
East Troy town, Walworth County.....	27.66	4,021	145.4	Exeter town, Green County.....	35.09	2,023	57.7
Eaton town, Brown County.....	24.12	1,508	62.5	Fairbanks town, Shawano County.....	34.25	616	18.0
Eaton town, Clark County.....	33.47	712	21.3				

Table 16.

Land Area and Population Density: 2010—Con.

[For information on confidentiality protection, nonsampling error, and definitions, see Selected Appendixes at <www.census.gov/prod/cen2010/cph-1-a.pdf>]

State County Place and County Subdivision	Land area in square miles	Total population		State County Place and County Subdivision	Land area in square miles	Total population	
		Number	Average per square mile			Number	Average per square mile
PLACE AND COUNTY SUBDIVISION—Con.				PLACE AND COUNTY SUBDIVISION—Con.			
Fairchild village, Eau Claire County.....	1.44	550	380.7	Fulton town, Rock County.....	31.36	3,252	103.7
Fairchild town, Eau Claire County.....	34.53	343	9.9	Gale town, Trempealeau County.....	59.95	1,695	28.3
Fairfield town, Sauk County.....	33.38	1,077	32.3				
Fairwater village, Fond du Lac County.....	0.74	371	504.2	Galesville city, Trempealeau County.....	1.36	1,481	1,088.4
Fall Creek village, Eau Claire County.....	2.07	1,315	636.1	Garden Valley town, Jackson County.....	36.23	422	11.6
Fall River village, Columbia County.....	1.86	1,712	922.4	Gardner town, Door County.....	34.25	1,194	34.9
Farmington town, Jefferson County.....	35.00	1,380	39.4	Garfield town, Jackson County.....	35.95	638	17.7
Farmington town, La Crosse County.....	75.43	2,061	27.3	Garfield town, Polk County.....	32.82	1,692	51.6
Farmington town, Polk County.....	43.31	1,836	42.4	Gays Mills village, Crawford County.....	4.87	491	100.8
Farmington town, Washington County.....	36.49	4,014	110.0	Genesee town, Waukesha County.....	30.37	7,340	241.7
Farmington town, Waupaca County.....	33.76	3,974	117.7	Geneva town, Walworth County.....	28.63	4,993	174.4
				Genoa village, Vernon County.....	0.30	253	855.9
Fayette town, Lafayette County.....	35.17	376	10.7	Genoa town, Vernon County.....	33.83	789	23.3
Fence town, Florence County.....	89.40	192	2.1				
Fennimore city, Grant County.....	1.61	2,497	1,546.4	Genoa City village.....	2.34	3,042	1,302.7
Fennimore town, Grant County.....	34.66	612	17.7	Kenosha County (part).....	0.23	6	25.7
Fenwood village, Marathon County.....	0.99	152	153.8	Walworth County (part).....	2.10	3,036	1,444.5
Fern town, Florence County.....	33.95	159	4.7				
Ferryville village, Crawford County.....	1.97	176	89.5	Georgetown town, Polk County.....	30.30	977	32.2
Fifield town, Price County.....	149.93	901	6.0	Georgetown town, Price County.....	53.59	171	3.2
Finley town, Juneau County.....	38.28	97	2.5	Germania town, Shawano County.....	36.24	332	9.2
Fitchburg city, Dane County.....	34.97	25,260	722.3	Germantown town, Juneau County.....	33.20	1,471	44.3
Flambeau town, Price County.....	96.20	489	5.1	Germantown village, Washington County.....	34.42	19,749	573.8
				Germantown town, Washington County.....	1.76	254	144.5
Flambeau town, Rusk County.....	34.52	1,059	30.7	Gibbsville CDP, Sheboygan County.....	0.85	512	599.9
Florence CDP, Florence County.....	1.70	592	347.5	Gibraltar town, Door County.....	33.79	1,021	30.2
Florence town, Florence County.....	153.77	2,002	13.0	Gibson town, Manitowoc County.....	35.05	1,344	38.3
Fond du Lac city, Fond du Lac County.....	18.82	43,021	2,285.4	Gillett city, Oconto County.....	1.36	1,386	1,017.8
Fond du Lac town, Fond du Lac County.....	17.77	3,015	169.6	Gillett town, Oconto County.....	33.49	1,043	31.1
Fontana-on-Geneva Lake village, Walworth County.....	3.35	1,672	498.5				
Footville village, Rock County.....	1.12	808	722.8	Gilman town, Pierce County.....	33.80	959	28.4
Ford town, Taylor County.....	32.85	268	8.2	Gilman village, Taylor County.....	2.34	410	175.5
Forest town, Fond du Lac County.....	35.60	1,080	30.3	Gilmanton town, Buffalo County.....	35.85	426	11.9
Forest town, Richland County.....	35.52	352	9.9	Gingles town, Ashland County.....	38.94	778	20.0
Forest town, St. Croix County.....	37.14	629	16.9	Glenbeulah village, Sheboygan County.....	0.68	463	684.0
				Glencoe town, Buffalo County.....	44.49	485	10.9
Forest town, Vernon County.....	35.96	634	17.6	Glendale city, Milwaukee County.....	5.76	12,872	2,233.3
Forest Junction CDP, Calumet County.....	2.59	616	237.5	Glendale town, Monroe County.....	35.64	667	18.7
Forestville village, Door County.....	0.52	430	824.3	Glen Flora village, Rusk County.....	0.57	92	162.7
Forestville town, Door County.....	35.32	1,096	31.0	Glen Haven CDP, Grant County.....	2.23	73	32.7
Fort Atkinson city, Jefferson County.....	5.67	12,368	2,182.0	Glen Haven town, Grant County.....	34.10	417	12.2
Fort Winnebago town, Columbia County.....	32.16	825	25.7				
Foster town, Clark County.....	70.98	95	1.3	Glenmore town, Brown County.....	32.80	1,135	34.6
Fountain town, Juneau County.....	30.76	555	18.0	Glenwood town, St. Croix County.....	34.23	785	22.9
Fountain City city, Buffalo County.....	4.29	859	200.1	Glenwood City city, St. Croix County.....	2.49	1,242	498.9
Fountain Prairie town, Columbia County.....	34.01	887	26.1	Glidden CDP, Ashland County.....	2.15	507	235.7
Fox Lake city, Dodge County.....	1.56	1,519	972.9	Goetz town, Chippewa County.....	29.77	762	25.6
				Goodman CDP, Marinette County.....	1.66	271	163.1
Fox Lake town, Dodge County.....	31.68	2,465	77.8	Goodman town, Marinette County.....	105.71	619	5.9
Fox Point village, Milwaukee County.....	2.90	6,701	2,313.0	Goodrich town, Taylor County.....	36.28	510	14.1
Francis Creek village, Manitowoc County.....	1.18	669	568.2	Gordon town, Ashland County.....	104.43	283	2.7
Frankfort town, Marathon County.....	35.06	670	19.1	Gordon CDP, Douglas County.....	1.83	176	95.9
Frankfort town, Pepin County.....	30.07	343	11.4	Gordon town, Douglas County.....	151.17	636	4.2
Franklin town, Jackson County.....	36.62	448	12.2				
Franklin town, Kewaunee County.....	35.50	993	28.0	Gotham CDP, Richland County.....	0.40	191	479.7
Franklin town, Manitowoc County.....	35.89	1,264	35.2	Grafton village, Ozaukee County.....	5.06	11,459	2,266.7
Franklin city, Milwaukee County.....	34.58	35,451	1,025.1	Grafton town, Ozaukee County.....	17.57	4,053	230.7
Franklin town, Sauk County.....	48.98	652	13.3	Grand Chute town, Outagamie County.....	23.47	20,919	891.4
				Grand Marsh CDP, Adams County.....	1.21	127	105.0
Franklin town, Vernon County.....	51.53	1,140	22.1	Grand Rapids town, Wood County.....	20.18	7,646	378.8
Franks Field CDP, Ashland County.....	1.27	154	121.6	Grand View CDP, Bayfield County.....	0.74	163	220.2
Franzen town, Marathon County.....	36.30	578	15.9	Grandview town, Bayfield County.....	104.45	468	4.5
Frederic village, Polk County.....	1.72	1,137	660.4	Grant town, Clark County.....	35.54	916	25.8
Fredonia village, Ozaukee County.....	2.09	2,160	1,032.1	Grant town, Dunn County.....	36.78	385	10.5
Fredonia town, Ozaukee County.....	34.12	2,172	63.7	Grant town, Monroe County.....	35.74	495	13.8
Freedom town, Forest County.....	34.09	345	10.1				
Freedom town, Outagamie County.....	34.36	5,842	170.0	Grant town, Portage County.....	70.76	1,906	26.9
Freedom town, Sauk County.....	34.30	447	13.0	Grant town, Rusk County.....	33.19	813	24.5
Freeman town, Crawford County.....	67.73	686	10.1	Grant town, Shawano County.....	36.46	991	27.2
				Grantville village, Clark County.....	0.56	355	628.4
Fremont town, Clark County.....	35.15	1,265	36.0	Grantsburg village, Burnett County.....	2.98	1,341	449.8
Fremont village, Waupaca County.....	1.03	679	658.2	Grantsburg town, Burnett County.....	35.62	1,136	31.9
Fremont town, Waupaca County.....	17.95	597	33.3	Gratiot village, Lafayette County.....	0.59	236	402.5
French Island CDP, La Crosse County.....	1.91	4,207	2,198.0	Gratiot town, Lafayette County.....	54.34	550	10.1
Friendship village, Adams County.....	0.88	725	824.6	Green Bay city, Brown County.....	45.47	104,057	2,288.6
Friendship town, Fond du Lac County.....	16.56	2,675	161.5	Green Bay town, Brown County.....	22.11	2,035	92.1
Friesland village, Columbia County.....	1.02	356	349.4	Greenbush CDP, Sheboygan County.....	0.68	162	236.5
Frog Creek town, Washburn County.....	70.47	130	1.8				

Table 16.

Land Area and Population Density: 2010—Con.

[For information on confidentiality protection, nonsampling error, and definitions, see Selected Appendixes at <www.census.gov/prod/cen2010/cph-1-a.pdf>]

State County Place and County Subdivision	Land area in square miles	Total population		State County Place and County Subdivision	Land area in square miles	Total population	
		Number	Average per square mile			Number	Average per square mile
PLACE AND COUNTY SUBDIVISION—Con.				PLACE AND COUNTY SUBDIVISION—Con.			
Greenbush town, Sheboygan County.....	46.95	1,534	32.7	Hazel Green town, Grant County.....	35.11	1,132	32.2
Greendale village, Milwaukee County.....	5.56	14,046	2,525.1	Hazelhurst town, Oneida County.....	30.87	1,273	41.2
Greenfield town, La Crosse County.....	30.04	2,060	68.6	Hebron CDP, Jefferson County.....	2.46	224	90.9
Greenfield city, Milwaukee County.....	11.51	36,720	3,190.2	Hebron town, Jefferson County.....	28.84	1,094	37.9
Greenfield town, Monroe County.....	35.32	707	20.0	Helenville CDP, Jefferson County.....	0.53	249	471.6
Greenfield town, Sauk County.....	27.71	932	33.6	Helvetia town, Waupaca County.....	35.81	636	17.8
Green Grove town, Clark County.....	36.00	756	21.0	Hendren town, Clark County.....	35.78	499	13.9
Green Lake city, Green Lake County.....	1.79	960	536.0	Henrietta town, Richland County.....	35.92	493	13.7
Green Lake town, Green Lake County.....	47.06	1,154	24.5	Herbster CDP, Bayfield County.....	5.57	104	18.7
Greenleaf CDP, Brown County.....	1.04	607	582.6	Herman town, Dodge County.....	36.31	1,108	30.5
Green Valley town, Marathon County.....	28.97	541	18.7	Herman town, Shawano County.....	35.18	776	22.1
				Herman town, Sheboygan County.....	33.75	2,151	63.7
Green Valley CDP, Shawano County.....	0.19	133	713.1				
Green Valley town, Shawano County.....	35.85	1,089	30.4	Hewett town, Clark County.....	35.40	293	8.3
Greenville town, Outagamie County.....	35.72	10,309	288.6	Hewitt town, Marathon County.....	43.49	606	13.9
Greenwood city, Clark County.....	2.78	1,026	369.0	Hewitt village, Wood County.....	0.95	828	872.4
Greenwood town, Taylor County.....	54.31	638	11.7	Hickory Grove town, Grant County.....	36.33	455	12.5
Greenwood town, Vernon County.....	35.78	847	23.7	Highland town, Douglas County.....	76.17	311	4.1
Gresham village, Shawano County.....	1.14	586	513.5	Highland village, Iowa County.....	1.12	842	749.0
Grover town, Marinette County.....	73.08	1,768	24.2	Highland town, Iowa County.....	64.69	750	11.6
Grover town, Taylor County.....	70.68	256	3.6	Hilbert village, Calumet County.....	1.44	1,132	786.2
Grow town, Rusk County.....	35.40	427	12.1	Hiles town, Forest County.....	131.65	311	2.4
Guenther town, Marathon County.....	34.67	341	9.8	Hiles town, Wood County.....	34.82	167	4.8
				Hill town, Price County.....	35.07	333	9.5
Gull Lake town, Washburn County.....	34.67	186	5.4	Hillsboro city, Vernon County.....	1.37	1,417	1,033.6
Gurney town, Iron County.....	37.00	159	4.3				
Hackett town, Price County.....	69.65	169	2.4	Hillsboro town, Vernon County.....	35.41	807	22.8
Hager City CDP, Pierce County.....	1.93	338	175.0	Hingham CDP, Sheboygan County.....	2.70	886	328.7
Hale town, Trempealeau County.....	69.69	1,037	14.9	Hixon town, Clark County.....	33.10	808	24.4
Hales Corners village, Milwaukee County....	3.21	7,692	2,396.3	Hixton village, Jackson County.....	1.09	433	397.9
Hallie town, Chippewa County.....	7.44	161	21.7	Hixton town, Jackson County.....	34.94	652	18.7
Halsey town, Marathon County.....	33.14	651	19.6	Hoard town, Clark County.....	35.35	841	23.8
Hamburg town, Marathon County.....	35.35	918	26.0	Hobart village, Brown County.....	32.95	6,182	187.6
Hamburg town, Vernon County.....	35.43	973	27.5	Holcombe CDP, Chippewa County.....	0.97	267	276.0
				Holland town, Brown County.....	35.98	1,519	42.2
Hamilton town, La Crosse County.....	49.19	2,436	49.5	Holland town, La Crosse County.....	40.66	3,701	91.0
Hammel town, Taylor County.....	35.54	713	20.1	Holland town, Sheboygan County.....	40.50	2,239	55.3
Hammond village, St. Croix County.....	2.15	1,922	894.8				
Hammond town, St. Croix County.....	32.68	2,102	64.3	Hollandale village, Iowa County.....	0.69	288	417.3
Hampden town, Columbia County.....	35.57	574	16.1	Holmen village, La Crosse County.....	5.20	9,005	1,732.3
Hancock village, Waushara County.....	1.07	417	389.7	Holton town, Marathon County.....	34.54	873	25.3
Hancock town, Waushara County.....	33.39	528	15.8	Holway town, Taylor County.....	36.32	973	26.8
Haney town, Crawford County.....	32.67	309	9.5	Homestead town, Florence County.....	53.86	336	6.2
Hanover CDP, Rock County.....	0.57	181	315.4	Honey Creek town, Sauk County.....	47.50	733	15.4
Hansen town, Wood County.....	33.82	690	20.4	Horicon city, Dodge County.....	3.21	3,655	1,138.3
				Hortonia town, Outagamie County.....	18.25	1,097	60.1
Harding town, Lincoln County.....	71.39	372	5.2	Hortonville village, Outagamie County.....	3.47	2,711	780.9
Harmony town, Price County.....	34.98	222	6.3	Houlton CDP, St. Croix County.....	1.02	386	378.0
Harmony town, Rock County.....	21.64	2,569	118.7	How town, Oconto County.....	34.91	516	14.8
Harmony town, Vernon County.....	42.80	755	17.6				
Harris town, Marquette County.....	30.59	790	25.8	Howard village.....	18.10	17,399	961.0
Harrison town, Calumet County.....	31.93	10,839	339.4	Brown County (part).....	18.09	17,399	961.9
Harrison town, Grant County.....	36.17	495	13.7	Outagamie County (part).....	0.02	0	0.0
Harrison town, Lincoln County.....	68.95	833	12.1				
Harrison town, Marathon County.....	36.63	374	10.2	Howard town, Chippewa County.....	35.85	798	22.3
Harrison town, Waupaca County.....	36.81	468	12.7	Howards Grove village, Sheboygan County.....	2.31	3,188	1,382.1
				Hubbard town, Dodge County.....	30.66	1,774	57.9
Hartford city.....	7.94	14,223	1,790.6	Hubbard town, Rusk County.....	44.12	204	4.6
Dodge County (part).....	0.48	0	0.0	Hudson city, St. Croix County.....	6.53	12,719	1,948.1
Washington County (part).....	7.47	14,223	1,904.5	Hudson town, St. Croix County.....	24.63	8,461	343.5
				Hughes town, Bayfield County.....	52.19	383	7.3
Hartford town, Washington County.....	27.40	3,609	131.7	Hull town, Marathon County.....	32.48	750	23.1
Hartland town, Pierce County.....	36.01	827	23.0	Hull town, Portage County.....	27.35	5,346	195.5
Hartland town, Shawano County.....	34.51	904	26.2	Humbird CDP, Clark County.....	1.14	266	234.4
Hartland village, Waukesha County.....	5.12	9,110	1,780.9	Humboldt town, Brown County.....	24.00	1,311	54.6
Hatfield CDP, Jackson County.....	1.34	141	105.5	Hunter town, Sawyer County.....	52.32	678	13.0
Hatley village, Marathon County.....	1.05	574	547.0				
Haugen village, Barron County.....	0.51	287	565.2	Hurley city, Iron County.....	3.42	1,547	452.4
Hawkins village, Rusk County.....	2.21	305	138.0	Hustisford village, Dodge County.....	0.89	1,123	1,256.0
Hawkins town, Rusk County.....	45.64	153	3.4	Hustisford town, Dodge County.....	33.11	1,373	41.5
Hawthorne town, Douglas County.....	45.63	1,136	24.9	Hustler village, Juneau County.....	0.69	194	282.4
				Hutchins town, Shawano County.....	33.40	600	18.0
Hay River town, Dunn County.....	35.67	558	15.6	Independence city, Trempealeau County.....	1.27	1,336	1,048.6
Hayward city, Sawyer County.....	3.12	2,318	741.8	Ingram village, Rusk County.....	0.99	78	78.6
Hayward town, Sawyer County.....	57.37	3,567	62.2	Iola village, Waupaca County.....	1.67	1,301	779.6
				Iola town, Waupaca County.....	33.59	971	28.9
Hazel Green village.....	1.30	1,256	969.4	Iron Belt CDP, Iron County.....	2.45	173	70.6
Grant County (part).....	1.25	1,243	993.8	Iron Ridge village, Dodge County.....	0.67	929	1,376.5
Lafayette County (part).....	0.04	13	289.9	Iron River CDP, Bayfield County.....	6.25	761	121.9

Table 16.

Land Area and Population Density: 2010—Con.

[For information on confidentiality protection, nonsampling error, and definitions, see Selected Appendixes at <www.census.gov/prod/cen2010/cph-1-a.pdf>]

State County Place and County Subdivision	Land area in square miles	Total population		State County Place and County Subdivision	Land area in square miles	Total population	
		Number	Average per square mile			Number	Average per square mile
PLACE AND COUNTY SUBDIVISION—Con.				PLACE AND COUNTY SUBDIVISION—Con.			
Iron River town, Bayfield County.....	31.52	1,123	35.6	Kohler village, Sheboygan County.....	5.41	2,120	392.0
Ironton village, Sauk County.....	0.33	253	758.2	Komensky town, Jackson County.....	59.00	509	8.6
Ironton town, Sauk County.....	35.13	660	18.8	Koshkonong town, Jefferson County.....	41.42	3,692	89.1
Irving town, Jackson County.....	43.96	751	17.1	Kossuth town, Manitowoc County.....	38.33	2,090	54.5
Isabelle town, Pierce County.....	9.74	281	28.9	Krakow CDP, Shawano County.....	1.13	354	313.9
Ithaca town, Richland County.....	36.02	619	17.2	Kronenwetter village, Marathon County.....	51.70	7,210	139.4
Ixonia CDP, Jefferson County.....	3.64	1,624	446.4	Lac du Flambeau CDP, Vilas County.....	4.95	1,969	398.0
Ixonia town, Jefferson County.....	35.78	4,385	122.5	Lac du Flambeau town, Vilas County.....	99.11	3,441	34.7
Jackson town, Adams County.....	34.70	1,003	28.9				
Jackson town, Burnett County.....	29.23	773	26.4	Lac La Belle village.....	0.97	290	297.5
Jackson village, Washington County.....	3.05	6,753	2,217.6	Jefferson County (part).....	0.29	1	3.4
				Waukesha County (part).....	0.68	289	422.4
Jackson town, Washington County.....	33.74	4,134	122.5				
Jacksonport town, Door County.....	28.93	705	24.4	La Crosse city, La Crosse County.....	20.52	51,320	2,501.4
Jacobs town, Ashland County.....	51.07	722	14.1	Ladysmith city, Rusk County.....	4.21	3,414	811.6
Jamestown town, Grant County.....	30.33	2,076	68.4	La Farge village, Vernon County.....	1.07	746	695.1
Janesville city, Rock County.....	33.86	63,575	1,877.6	Lafayette town, Chippewa County.....	34.52	5,765	167.0
Janesville town, Rock County.....	26.79	3,434	128.2	Lafayette town, Monroe County.....	35.33	396	11.2
Jefferson town, Green County.....	38.70	1,217	31.4	Lafayette town, Walworth County.....	34.46	1,979	57.4
Jefferson city, Jefferson County.....	5.72	7,973	1,393.7	La Follette town, Burnett County.....	37.08	536	14.5
Jefferson town, Jefferson County.....	42.51	2,178	51.2	La Grange town, Monroe County.....	29.75	2,007	67.5
Jefferson town, Monroe County.....	34.85	819	23.5	La Grange town, Walworth County.....	34.30	2,454	71.5
Jefferson town, Vernon County.....	46.96	1,143	24.3	Lake town, Marinette County.....	55.76	1,135	20.4
				Lake town, Price County.....	88.96	1,128	12.7
Jim Falls CDP, Chippewa County.....	0.61	237	390.9				
Johnson town, Marathon County.....	35.10	985	28.1	Lake Arrowhead CDP, Adams County.....	5.03	838	166.5
Johnson Creek village, Jefferson County.....	3.02	2,738	908.0	Lake Camelot CDP, Adams County.....	3.77	826	218.9
Johnstown town, Polk County.....	35.65	534	15.0	Lake Delton village, Sauk County.....	7.01	2,914	415.7
Johnstown town, Rock County.....	36.09	778	21.6	Lake Geneva city, Walworth County.....	6.54	7,651	1,169.1
Jordan town, Green County.....	35.97	641	17.8	Lake Hallie village, Chippewa County.....	14.09	6,448	457.5
Juda CDP, Green County.....	0.27	357	1,337.4	Lake Holcombe town, Chippewa County.....	26.63	1,031	38.7
Jump River CDP, Taylor County.....	0.37	52	139.7	Lake Ivanhoe CDP, Walworth County.....	0.52	435	838.3
Jump River town, Taylor County.....	35.86	375	10.5	Lake Koshkonong CDP, Jefferson County...	14.10	1,204	85.4
Junction City village, Portage County.....	1.56	439	281.2	Lakeland town, Barron County.....	33.01	975	29.5
Juneau city, Dodge County.....	1.68	2,814	1,679.6	Lake Lorraine CDP, Walworth County.....	1.12	324	290.1
				Lake Mills city, Jefferson County.....	4.06	5,708	1,407.0
Kaukauna city, Outagamie County.....	7.66	15,462	2,017.7				
Kaukauna town, Outagamie County.....	16.29	1,238	76.0	Lake Mills town, Jefferson County.....	30.39	2,070	68.1
Kekoskee village, Dodge County.....	0.23	161	699.0	Lake Nebagamog village, Douglas County...	12.60	1,069	84.8
Kellnersville village, Manitowoc County.....	0.54	332	620.5	Lake Ripley CDP, Jefferson County.....	3.32	1,779	535.9
Kelly town, Bayfield County.....	36.67	463	12.6	Lake Shangrila CDP, Kenosha County.....	0.69	861	1,245.5
Kendall town, Lafayette County.....	42.53	454	10.7	Lake Sherwood CDP, Adams County.....	1.05	372	353.1
Kendall village, Monroe County.....	0.74	472	636.1	Lakeside town, Douglas County.....	39.56	693	17.5
Kennan village, Price County.....	1.99	135	68.0	Lake Tomahawk CDP, Oneida County.....	1.54	228	148.3
Kennan town, Price County.....	69.94	356	5.1	Lake Tomahawk town, Oneida County.....	33.86	1,043	30.8
Kenosha city, Kenosha County.....	26.93	99,218	3,684.1	Laketown town, Polk County.....	34.11	961	28.2
Keshena CDP, Menominee County.....	8.33	1,262	151.4	Lake Wazeecha CDP, Wood County.....	3.76	2,651	704.7
Kewaskum village.....	2.45	4,004	1,637.2	Lake Wisconsin CDP.....	12.13	4,189	345.2
Fond du Lac County (part).....	0.06	0	0.0	Columbia County (part).....	11.81	4,109	348.0
Washington County (part).....	2.38	4,004	1,679.4	Sauk County (part).....	0.33	80	245.1
Kewaskum town, Washington County.....	21.95	1,053	48.0	Lake Wissota CDP, Chippewa County.....	3.75	2,738	730.0
Kewaunee city, Kewaunee County.....	3.54	2,952	834.0	Lakewood CDP, Oconto County.....	2.78	323	116.2
Keystone town, Bayfield County.....	35.78	378	10.6	Lakewood town, Oconto County.....	70.88	816	11.5
Kickapoo town, Vernon County.....	37.72	626	16.6	Lamartine town, Fond du Lac County.....	36.27	1,737	47.9
				Lamont town, Lafayette County.....	19.97	314	15.7
Kiel city.....	2.53	3,738	1,475.9	Lanark town, Portage County.....	35.74	1,527	42.7
Calumet County (part).....	0.42	309	739.4	Lancaster city, Grant County.....	3.04	3,868	1,274.0
Manitowoc County (part).....	2.11	3,429	1,621.4	Land O'Lakes town, Vilas County.....	83.77	861	10.3
				Langlade town, Langlade County.....	71.42	473	6.6
Kieler CDP, Grant County.....	0.84	497	591.9	Lannon village, Waukesha County.....	2.44	1,107	452.8
Kildare town, Juneau County.....	27.67	681	24.6				
Kimball town, Iron County.....	36.76	498	13.5	Laona CDP, Forest County.....	1.95	583	299.3
Kimberly village, Outagamie County.....	2.26	6,468	2,858.2	Laona town, Forest County.....	103.45	1,212	11.7
King town, Lincoln County.....	33.50	855	25.5	La Pointe town, Ashland County.....	77.76	261	3.4
King CDP, Waupaca County.....	2.16	1,750	811.1	La Prairie town, Rock County.....	34.52	834	24.2
Kingston village, Green Lake County.....	1.32	326	247.0	Larabee town, Waupaca County.....	33.07	1,381	41.8
Kingston town, Green Lake County.....	28.41	1,064	37.4	Lauderdale Lakes CDP, Walworth County...	4.30	1,172	272.8
				La Valle village, Sauk County.....	0.42	367	864.8
Kingston town, Juneau County.....	54.35	91	1.7	La Valle town, Sauk County.....	33.66	1,302	38.7
Kinnickinnic town, St. Croix County.....	35.13	1,722	49.0	Lawrence town, Brown County.....	15.39	4,284	278.4
Knapp village, Dunn County.....	1.58	463	293.6	Lawrence town, Rusk County.....	47.69	311	6.5
Knapp town, Jackson County.....	69.15	299	4.3				
Knight town, Iron County.....	94.22	211	2.2	Lebanon CDP, Dodge County.....	0.44	204	463.0
Knowlton CDP, Marathon County.....	1.00	120	120.0	Lebanon town, Dodge County.....	35.68	1,659	46.5
Knowlton town, Marathon County.....	29.16	1,910	65.5	Lebanon town, Waupaca County.....	35.96	1,665	46.3
Knox town, Price County.....	48.16	341	7.1	Ledgeview town, Brown County.....	17.38	6,555	377.1
				Leeds town, Columbia County.....	35.30	774	21.9

Table 16.

Land Area and Population Density: 2010—Con.

[For information on confidentiality protection, nonsampling error, and definitions, see Selected Appendixes at <www.census.gov/prod/cen2010/cph-1-a.pdf>]

State County Place and County Subdivision	Land area in square miles	Total population		State County Place and County Subdivision	Land area in square miles	Total population	
		Number	Average per square mile			Number	Average per square mile
PLACE AND COUNTY SUBDIVISION—Con.				PLACE AND COUNTY SUBDIVISION—Con.			
Legend Lake CDP, Menominee County.....	16.82	1,525	90.7	Lowell town, Dodge County.....	51.80	1,190	23.0
Lemonweir town, Juneau County.....	42.17	1,743	41.3	Lowville town, Columbia County.....	34.70	1,008	29.1
Lena village, Oconto County.....	1.03	564	548.3	Loyal city, Clark County.....	1.39	1,261	906.3
Lena town, Oconto County.....	33.15	727	21.9	Loyal town, Clark County.....	34.68	826	23.8
Lenroot town, Sawyer County.....	81.85	1,279	15.6	Lublin village, Taylor County.....	1.54	118	76.8
				Lucas town, Dunn County.....	35.72	764	21.4
				Luck village, Polk County.....	1.89	1,119	593.4
Leola town, Adams County.....	37.28	308	8.3				
Leon town, Monroe County.....	35.75	1,086	30.4	Luck town, Polk County.....	31.90	930	29.2
Leon town, Waushara County.....	36.00	1,439	40.0	Ludington town, Eau Claire County.....	45.88	1,063	23.2
Leopolis CDP, Shawano County.....	0.37	87	233.5	Luxemburg village, Kewaunee County.....	2.27	2,515	1,108.7
Leroy town, Dodge County.....	36.15	1,002	27.7	Luxemburg town, Kewaunee County.....	34.00	1,469	43.2
Lessor town, Shawano County.....	35.93	1,263	35.1	Lyndon town, Juneau County.....	27.71	1,384	49.9
Levis town, Clark County.....	35.69	492	13.8	Lyndon town, Sheboygan County.....	33.86	1,542	45.5
Lewis CDP, Polk County.....	1.45	164	112.8	Lyndon Station village, Juneau County.....	1.99	500	251.0
Lewiston town, Columbia County.....	52.51	1,225	23.3	Lynn town, Clark County.....	35.39	861	24.3
Liberty town, Grant County.....	36.49	553	15.2	Lynne town, Oneida County.....	70.05	141	2.0
				Lynxville village, Crawford County.....	1.35	132	97.5
Liberty town, Manitowoc County.....	35.01	1,281	36.6				
Liberty town, Outagamie County.....	29.39	867	29.5	Lyons town, Walworth County.....	34.34	3,698	107.7
Liberty town, Vernon County.....	23.01	252	11.0	McFarland village, Dane County.....	3.55	7,808	2,200.2
Liberty Grove town, Door County.....	53.65	1,734	32.3	Mackford town, Green Lake County.....	33.40	560	16.8
Lily Lake CDP, Kenosha County.....	0.52	477	909.2	McKinley town, Polk County.....	35.97	347	9.6
Lima town, Grant County.....	36.48	805	22.1	McKinley town, Taylor County.....	35.75	458	12.8
Lima town, Pepin County.....	35.92	702	19.5	McMillan town, Marathon County.....	34.14	1,968	57.6
Lima town, Rock County.....	36.17	1,280	35.4	Madge town, Washburn County.....	31.34	508	16.2
Lima town, Sheboygan County.....	35.58	2,982	83.8	Madison city, Dane County.....	76.79	233,209	3,037.0
Lime Ridge village, Sauk County.....	1.01	162	160.4	Madison town, Dane County.....	1.48	6,279	4,234.1
				Magnolia town, Rock County.....	35.94	767	21.3
Lincoln town, Adams County.....	36.11	296	8.2				
Lincoln town, Bayfield County.....	35.54	287	8.1	Maiden Rock village, Pierce County.....	1.17	119	102.0
Lincoln town, Buffalo County.....	36.92	162	4.4	Maiden Rock town, Pierce County.....	39.81	589	14.8
Lincoln town, Burnett County.....	34.83	309	8.9	Maine town, Marathon County.....	41.97	2,337	55.7
Lincoln town, Eau Claire County.....	57.86	1,096	18.9	Maine town, Outagamie County.....	36.70	866	23.6
Lincoln town, Forest County.....	58.12	955	16.4	Manawa city, Waupaca County.....	1.63	1,371	840.2
Lincoln town, Kewaunee County.....	35.67	948	26.6	Manchester town, Green Lake County.....	34.68	1,022	29.5
Lincoln town, Monroe County.....	33.20	835	25.2	Manchester town, Jackson County.....	64.29	704	11.0
Lincoln town, Polk County.....	35.57	2,208	62.1	Manitowish Waters town, Vilas County.....	28.74	566	19.7
Lincoln town, Trempealeau County.....	27.17	823	30.3	Manitowoc city, Manitowoc County.....	17.63	33,736	1,913.7
				Manitowoc town, Manitowoc County.....	6.13	1,083	176.7
Lincoln town, Vilas County.....	31.74	2,423	76.3				
Lincoln town, Wood County.....	34.13	1,564	45.8	Manitowoc Rapids town, Manitowoc County.....	26.88	2,150	80.0
Lind town, Waupaca County.....	35.57	1,579	44.4	Maple town, Douglas County.....	32.13	744	23.2
Linden village, Iowa County.....	0.78	549	707.4	Maple Bluff village, Dane County.....	0.69	1,313	1,908.7
Linden town, Iowa County.....	60.64	847	14.0	Maple Creek town, Outagamie County.....	21.21	619	29.2
Lindina town, Juneau County.....	32.86	718	21.8	Maple Grove town, Barron County.....	35.48	979	27.6
Linn town, Walworth County.....	27.48	2,383	86.7	Maple Grove town, Manitowoc County.....	35.32	835	23.6
Linwood town, Portage County.....	31.21	1,121	35.9	Maple Grove town, Shawano County.....	35.24	972	27.6
Lisbon town, Juneau County.....	28.17	912	32.4	Maplehurst town, Taylor County.....	35.91	335	9.3
Lisbon town, Waukesha County.....	27.42	10,157	370.5	Maple Plain town, Barron County.....	33.32	803	24.1
				Maple Valley town, Oconto County.....	35.25	662	18.8
Little Black town, Taylor County.....	34.50	1,140	33.0				
Little Chute village, Outagamie County.....	5.16	10,449	2,023.2	Marathon town, Marathon County.....	32.91	1,048	31.8
Little Falls town, Monroe County.....	68.45	1,523	22.2	Marathon City village, Marathon County.....	2.41	1,524	633.4
Little Grant town, Grant County.....	35.98	283	7.9	Marcellon town, Columbia County.....	35.07	1,102	31.4
Little Rice town, Oneida County.....	66.85	306	4.6	Marengo CDP, Ashland County.....	1.02	111	108.5
Little River town, Oconto County.....	51.48	1,094	21.3	Marengo town, Ashland County.....	71.50	390	5.5
Little Round Lake CDP, Sawyer County.....	8.86	1,081	122.1	Maribel village, Manitowoc County.....	1.17	351	299.8
Little Sturgeon CDP, Door County.....	2.34	136	58.2	Marietta town, Crawford County.....	46.91	470	10.0
Little Suamico town, Oconto County.....	37.29	4,799	128.7	Marinette city, Marinette County.....	6.83	10,968	1,607.0
Little Wolf town, Waupaca County.....	33.40	1,424	42.6	Marion town, Grant County.....	35.47	572	16.1
				Marion town, Juneau County.....	23.46	426	18.2
Livingston village.....	1.02	664	649.2				
Grant County (part).....	0.82	657	802.3	Marion city.....	2.45	1,260	513.9
Iowa County (part).....	0.20	7	34.3	Shawano County (part).....	0.47	25	52.9
				Waupaca County (part).....	1.98	1,235	623.9
Lodi city, Columbia County.....	1.77	3,050	1,725.2				
Lodi town, Columbia County.....	26.53	3,273	123.4	Marion town, Waushara County.....	33.55	2,038	60.7
Loganville village, Sauk County.....	0.25	300	1,219.0	Markesan city, Green Lake County.....	2.34	1,476	631.0
Lohrville village, Waushara County.....	1.23	402	326.4	Marquette village, Green Lake County.....	0.39	150	383.3
Lomira village, Dodge County.....	2.02	2,430	1,204.3	Marquette town, Green Lake County.....	30.49	531	17.4
Lomira town, Dodge County.....	34.15	1,137	33.3	Marshall village, Dane County.....	2.09	3,862	1,844.7
Lone Rock village, Richland County.....	1.11	888	801.4	Marshall town, Richland County.....	36.03	567	15.7
Long Lake CDP, Florence County.....	0.26	50	189.2	Marshall town, Rusk County.....	35.78	688	19.2
Long Lake town, Florence County.....	33.96	157	4.6	Marshfield town, Fond du Lac County.....	33.99	1,138	33.5
Long Lake town, Washburn County.....	31.88	624	19.6				
				Marshfield city.....	13.46	19,118	1,420.7
Longwood town, Clark County.....	35.22	858	24.4	Marathon County (part).....	1.88	900	479.2
Lorain town, Polk County.....	36.81	284	7.7	Wood County (part).....	11.58	18,218	1,573.4
Lowell village, Dodge County.....	1.00	340	341.6				

Table 16.

Land Area and Population Density: 2010—Con.

[For information on confidentiality protection, nonsampling error, and definitions, see Selected Appendixes at <www.census.gov/prod/cen2010/cph-1-a.pdf>]

State County Place and County Subdivision	Land area in square miles	Total population		State County Place and County Subdivision	Land area in square miles	Total population	
		Number	Average per square mile			Number	Average per square mile
PLACE AND COUNTY SUBDIVISION—Con.				PLACE AND COUNTY SUBDIVISION—Con.			
Marshfield town, Wood County.....	16.33	764	46.8	Milwaukee city.....	96.12	594,833	6,188.3
Martell town, Pierce County.....	35.76	1,185	33.1	Milwaukee County (part).....	96.02	594,833	6,194.7
Mason village, Bayfield County.....	0.71	93	130.9	Washington County (part).....	0.03	0	0.0
Mason town, Bayfield County.....	35.72	315	8.8	Waukesha County (part).....	0.07	0	0.0
Matteson town, Waupaca County.....	36.57	936	25.6				
Mattoon village, Shawano County.....	1.64	438	267.4	Mineral Point city, Iowa County.....	2.90	2,487	856.2
Mauston city, Juneau County.....	4.40	4,423	1,006.3	Mineral Point town, Iowa County.....	59.12	1,033	17.5
Maxville town, Buffalo County.....	41.03	309	7.5	Minocqua CDP, Oneida County.....	0.65	451	694.0
Mayville town, Clark County.....	32.36	961	29.7	Minocqua town, Oneida County.....	149.15	4,385	29.4
				Minong village, Washburn County.....	1.49	527	354.9
Mayville city, Dodge County.....	3.17	5,154	1,625.4	Minong town, Washburn County.....	63.45	917	14.5
Mazomanie village, Dane County.....	1.83	1,652	903.1	Mishicot village, Manitowoc County.....	2.52	1,442	571.7
Mazomanie town, Dane County.....	29.70	1,090	36.7	Mishicot town, Manitowoc County.....	27.48	1,289	46.9
Mead town, Clark County.....	34.91	321	9.2	Mitchell town, Sheboygan County.....	36.08	2,335	64.7
Meadowbrook town, Sawyer County.....	36.03	131	3.6	Modena town, Buffalo County.....	35.90	354	9.9
Mecan town, Marquette County.....	27.43	686	25.0	Mole Lake CDP, Forest County.....	3.70	435	117.6
Medary town, La Crosse County.....	10.98	1,461	133.1				
Medford city, Taylor County.....	4.51	4,326	958.5	Molitor town, Taylor County.....	35.31	324	9.2
				Mondovi city, Buffalo County.....	3.82	2,777	726.5
Medford town, Taylor County.....	37.17	2,606	70.1	Mondovi town, Buffalo County.....	32.26	469	14.5
Medina town, Dane County.....	32.91	1,376	41.8	Monico town, Oneida County.....	53.81	309	5.7
Meeme town, Manitowoc County.....	36.11	1,446	40.0	Monona city, Dane County.....	3.26	7,533	2,311.2
Meenon town, Burnett County.....	31.90	1,163	36.5	Monroe town, Adams County.....	21.87	398	18.2
Mellen city, Ashland County.....	1.87	731	391.8	Monroe city, Green County.....	4.83	10,827	2,243.7
Melrose village, Jackson County.....	0.80	503	625.2	Monroe town, Green County.....	32.74	1,245	38.0
Melrose town, Jackson County.....	27.00	470	17.4	Montana town, Buffalo County.....	47.14	284	6.0
Melvina village, Monroe County.....	0.48	104	215.0	Montello city, Marquette County.....	1.91	1,495	784.7
				Montello town, Marquette County.....	32.47	1,033	31.8
Menasha city.....	6.03	17,353	2,876.7				
Calumet County (part).....	1.55	2,209	1,429.0	Montfort village.....	0.54	718	1,330.1
Winnebago County (part).....	4.49	15,144	3,375.5	Grant County (part).....	0.51	622	1,219.0
				Iowa County (part).....	0.03	96	3,248.5
Menasha town, Winnebago County.....	12.17	18,498	1,519.5				
Menominee town, Menominee County.....	357.61	4,232	11.8	Monticello village, Green County.....	1.17	1,217	1,040.2
Menomonee Falls village, Waukesha County.....	32.92	35,626	1,082.3	Monticello town, Lafayette County.....	19.64	133	6.8
Menomonie city, Dunn County.....	13.69	16,264	1,188.3	Montpelier town, Kewaunee County.....	36.13	1,306	36.1
Menomonie town, Dunn County.....	41.65	3,366	80.8	Montreal city, Iron County.....	2.22	807	362.7
Mentor town, Clark County.....	35.57	584	16.4	Montrose town, Dane County.....	33.90	1,081	31.9
Mequon city, Ozaukee County.....	46.28	23,132	499.8	Morgan town, Oconto County.....	35.52	984	27.7
Mercer CDP, Iron County.....	4.45	516	115.9	Morris town, Shawano County.....	36.18	453	12.5
Mercer town, Iron County.....	168.31	1,407	8.4	Morrison town, Brown County.....	36.30	1,599	44.1
Merrill city, Lincoln County.....	7.24	9,661	1,334.9	Morse town, Ashland County.....	102.79	493	4.8
Merrill town, Lincoln County.....	51.85	2,980	57.5				
				Moscow town, Iowa County.....	41.31	576	13.9
Merrillan village, Jackson County.....	1.26	542	429.2	Mosel town, Sheboygan County.....	21.09	790	37.5
Merrimac village, Sauk County.....	0.85	420	494.2	Mosinee city, Marathon County.....	7.77	3,988	513.0
Merrimac town, Sauk County.....	24.24	942	38.9	Mosinee town, Marathon County.....	37.22	2,174	58.4
Merton village, Waukesha County.....	3.00	3,346	1,113.8	Moundville town, Marquette County.....	22.87	552	24.1
Merton town, Waukesha County.....	24.80	8,338	336.2	Mountain CDP, Oconto County.....	6.70	363	54.2
Meteor town, Sawyer County.....	34.31	158	4.6	Mountain town, Oconto County.....	71.62	822	11.5
Metomen town, Fond du Lac County.....	34.58	741	21.4	Mount Calvary village, Fond du Lac County.....	1.05	762	725.6
Middle Inlet town, Marinette County.....	50.70	840	16.6	Mount Hope village, Grant County.....	0.31	225	717.7
Middleton city, Dane County.....	8.98	17,442	1,941.8				
Middleton town, Dane County.....	15.79	5,877	372.1	Mount Hope town, Grant County.....	29.89	300	10.0
				Mount Horeb village, Dane County.....	3.25	7,009	2,159.5
Middle Village CDP.....	6.08	281	46.2	Mount Ida town, Grant County.....	36.32	561	15.4
Menominee County (part).....	4.57	33	7.2	Mount Morris town, Waushara County.....	34.26	1,097	32.0
Shawano County (part).....	1.51	248	163.9	Mount Pleasant town, Green County.....	34.28	598	17.4
				Mount Pleasant village, Racine County.....	33.73	26,197	776.7
Mifflin town, Iowa County.....	50.65	585	11.6	Mount Sterling village, Crawford County.....	1.42	211	148.3
Milford town, Jefferson County.....	33.97	1,099	32.4	Mukwa town, Waupaca County.....	31.17	2,930	94.0
Milladore village.....	1.02	276	270.4	Mukwonago village.....	7.89	7,355	931.6
Portage County (part).....	0.03	0	0.0	Walworth County (part).....	1.88	101	53.6
Wood County (part).....	1.00	276	277.3	Waukesha County (part).....	6.01	7,254	1,207.0
Milladore town, Wood County.....	34.03	690	20.3	Mukwonago town, Waukesha County.....	29.50	7,959	269.8
Millston CDP, Jackson County.....	1.04	125	120.1	Murry town, Rusk County.....	61.81	277	4.5
Millston town, Jackson County.....	71.13	159	2.2				
Milltown village, Polk County.....	1.75	917	522.9	Muscoda village.....	1.46	1,299	887.9
Milltown town, Polk County.....	30.97	1,226	39.6	Grant County (part).....	0.99	1,249	1,261.7
Millville town, Grant County.....	21.18	166	7.8	Iowa County (part).....	0.47	50	105.7
Milton town, Buffalo County.....	21.71	534	24.6				
Milton city, Rock County.....	3.53	5,546	1,572.3	Muscoda town, Grant County.....	33.43	769	23.0
Milton town, Rock County.....	30.70	2,923	95.2	Muskego city, Waukesha County.....	31.59	24,135	763.9
				Namakagon town, Bayfield County.....	65.14	246	3.8
				Naples town, Buffalo County.....	35.27	691	19.6
				Nasewaupee town, Door County.....	42.72	2,061	48.2
				Nashotah village, Waukesha County.....	1.67	1,395	836.7

Table 16.

Land Area and Population Density: 2010—Con.

[For information on confidentiality protection, nonsampling error, and definitions, see Selected Appendixes at <www.census.gov/prod/cen2010/cph-1-a.pdf>]

State County Place and County Subdivision	Land area in square miles	Total population		State County Place and County Subdivision	Land area in square miles	Total population	
		Number	Average per square mile			Number	Average per square mile
PLACE AND COUNTY SUBDIVISION—Con.				PLACE AND COUNTY SUBDIVISION—Con.			
Nashville town, Forest County.....	67.11	1,064	15.9	Oakdale village, Monroe County.....	0.86	297	346.6
Navarino CDP, Shawano County.....	1.09	177	162.3	Oakdale town, Monroe County.....	35.58	772	21.7
Navarino town, Shawano County.....	35.32	446	12.6	Oakfield village, Fond du Lac County.....	0.98	1,075	1,096.1
				Oakfield town, Fond du Lac County.....	35.45	703	19.8
Necedah village, Juneau County.....	2.79	916	328.5	Oak Grove town, Barron County.....	34.71	948	27.3
Necedah town, Juneau County.....	78.26	2,327	29.7	Oak Grove town, Dodge County.....	33.75	1,080	32.0
Neenah city, Winnebago County.....	9.23	25,501	2,764.1	Oak Grove town, Pierce County.....	38.86	2,150	55.3
Neenah town, Winnebago County.....	7.94	3,237	407.5	Oakland town, Burnett County.....	26.02	827	31.8
Neillsville city, Clark County.....	2.77	2,463	889.7				
Nekimi town, Winnebago County.....	28.72	1,429	49.8	Oakland town, Douglas County.....	63.79	1,136	17.8
Nekoosa city, Wood County.....	3.38	2,580	763.0	Oakland town, Jefferson County.....	34.63	3,100	89.5
Nelson village, Buffalo County.....	1.33	374	281.0	Oasis town, Waushara County.....	35.06	389	11.1
Nelson town, Buffalo County.....	67.97	571	8.4	Oconomowoc city, Waukesha County.....	11.54	15,759	1,365.4
				Oconomowoc town, Waukesha County.....	28.02	8,408	300.1
				Oconomowoc Lake village, Waukesha County.....	1.98	595	300.5
Nelsonville village, Portage County.....	1.03	155	150.3	Oconto city, Oconto County.....	6.85	4,513	658.4
Neopit CDP, Menominee County.....	12.15	690	56.8	Oconto town, Oconto County.....	36.28	1,335	36.8
Neosho village, Dodge County.....	0.52	574	1,099.2	Oconto Falls city, Oconto County.....	2.73	2,891	1,059.6
Nepesun town, Winnebago County.....	31.65	710	22.4	Oconto Falls town, Oconto County.....	32.17	1,265	39.3
Neshkoro village, Marquette County.....	2.01	434	215.7	Odana CDP, Ashland County.....	0.50	13	26.0
Neshkoro town, Marquette County.....	21.24	561	26.4				
Neva town, Langlade County.....	37.29	902	24.2	Ogdensburg village, Waupaca County.....	0.96	185	193.1
Newald CDP, Forest County.....	0.82	95	115.9	Ogema CDP, Price County.....	3.04	186	61.2
Newark town, Rock County.....	36.30	1,541	42.5	Ogema town, Price County.....	81.35	713	8.8
				Ojibwa town, Sawyer County.....	50.91	249	4.9
New Auburn village.....	3.39	548	161.6	Okauchee Lake CDP, Waukesha County.....	3.41	4,422	1,296.0
Barron County (part).....	0.20	20	100.3	Oliver village, Douglas County.....	2.06	399	193.3
Chippewa County (part).....	3.19	528	165.4	Oma town, Iron County.....	74.76	289	3.9
				Omro city, Winnebago County.....	2.35	3,517	1,496.0
New Berlin city, Waukesha County.....	36.44	39,584	1,086.2	Omro town, Winnebago County.....	32.37	2,116	65.4
Newbold town, Oneida County.....	78.40	2,719	34.7	Onalaska city, La Crosse County.....	10.13	17,736	1,751.7
				Onalaska town, La Crosse County.....	35.60	5,623	158.0
Newburg village.....	0.89	1,254	1,405.3				
Ozaukee County (part).....	0.08	97	1,159.5	Oneida town, Outagamie County.....	60.85	4,678	76.9
Washington County (part).....	0.81	1,157	1,430.7	Ontario village, Vernon County.....	1.00	554	553.4
				Oostburg village, Sheboygan County.....	1.95	2,887	1,483.4
New Chester town, Adams County.....	31.06	2,254	72.6	Orange town, Juneau County.....	35.06	570	16.3
New Denmark town, Brown County.....	34.15	1,541	45.1	Oregon village, Dane County.....	4.42	9,231	2,089.5
New Diggings town, Lafayette County.....	25.35	502	19.8	Oregon town, Dane County.....	30.80	3,184	103.4
New Glarus village, Green County.....	1.78	2,172	1,219.8	Orfordville village, Rock County.....	1.17	1,442	1,235.4
New Glarus town, Green County.....	34.36	1,335	38.9	Orienta town, Bayfield County.....	54.08	122	2.3
New Haven town, Adams County.....	29.15	655	22.5	Orion town, Richland County.....	35.77	579	16.2
New Haven town, Dunn County.....	36.36	677	18.6	Osborn town, Outagamie County.....	16.87	1,170	69.3
New Holstein city, Calumet County.....	2.50	3,236	1,294.0	Osceola town, Fond du Lac County.....	34.82	1,865	53.6
New Holstein town, Calumet County.....	31.58	1,508	47.8				
New Hope town, Portage County.....	35.58	718	20.2	Osceola village, Polk County.....	4.19	2,568	613.0
New Lisbon city, Juneau County.....	2.72	2,554	940.6	Osceola town, Polk County.....	34.62	2,855	82.5
				Oshkosh city, Winnebago County.....	25.59	66,083	2,582.3
New London city.....	5.55	7,295	1,315.2	Oshkosh town, Winnebago County.....	9.61	2,475	257.6
Outagamie County (part).....	2.38	1,610	675.7	Osseo city, Trempealeau County.....	2.06	1,701	824.2
Waupaca County (part).....	3.16	5,685	1,796.7	Osseo town, Columbia County.....	30.35	693	22.8
				Ottawa town, Waukesha County.....	32.64	3,859	118.2
New Lyme town, Monroe County.....	35.48	168	4.7	Otter Creek town, Dunn County.....	36.78	501	13.6
New Odanah CDP, Ashland County.....	3.80	472	124.2	Otter Creek town, Eau Claire County.....	35.59	500	14.0
Newport town, Columbia County.....	20.10	586	29.2	Oulu town, Bayfield County.....	35.44	527	14.9
New Post CDP, Sawyer County.....	20.48	305	14.9	Owen city, Clark County.....	1.77	940	530.5
New Richmond city, St. Croix County.....	9.18	8,375	912.8				
Newton town, Manitowoc County.....	34.03	2,264	66.5	Oxford village, Marquette County.....	1.01	607	600.5
Newton town, Marquette County.....	35.49	547	15.4	Oxford town, Marquette County.....	33.37	885	26.5
Niagara city, Marinette County.....	2.75	1,624	590.9	Pacific town, Columbia County.....	19.43	2,707	139.3
Niagara town, Marinette County.....	67.16	853	12.7	Packwaukee CDP, Marquette County.....	0.48	262	545.5
Nichols village, Outagamie County.....	0.86	273	316.0	Packwaukee town, Marquette County.....	38.11	1,416	37.2
Nokomis town, Oneida County.....	32.72	1,371	41.9	Paddock Lake village, Kenosha County.....	2.86	2,992	1,047.3
				Palmyra village, Jefferson County.....	1.20	1,781	1,489.4
Norrie town, Marathon County.....	34.51	976	28.3	Palmyra town, Jefferson County.....	34.73	1,186	34.1
North Bay village, Racine County.....	0.10	241	2,445.8	Pardeeville village, Columbia County.....	1.93	2,115	1,098.3
North Bend town, Jackson County.....	27.63	488	17.7	Paris town, Grant County.....	35.06	702	20.0
Northfield town, Jackson County.....	35.98	639	17.8	Paris town, Kenosha County.....	35.95	1,504	41.8
North Fond du Lac village, Fond du Lac County.....	2.12	5,014	2,364.9				
North Freedom village, Sauk County.....	0.81	701	860.9	Park Falls city, Price County.....	3.60	2,462	684.2
North Hudson village, St. Croix County.....	1.57	3,768	2,403.3	Parkland town, Douglas County.....	35.25	1,220	34.6
North Lancaster town, Grant County.....	36.02	509	14.1	Park Ridge village, Portage County.....	0.22	491	2,206.0
Northport CDP, Waupaca County.....	1.73	491	283.9	Parrish town, Langlade County.....	36.18	91	2.5
North Prairie village, Waukesha County.....	2.81	2,141	763.1	Patch Grove village, Grant County.....	0.39	198	502.7
Norwalk village, Monroe County.....	1.05	638	606.2	Patch Grove town, Grant County.....	32.91	339	10.3
				Peck town, Langlade County.....	37.04	349	9.4
Norway town, Racine County.....	33.70	7,948	235.8	Peeksville town, Ashland County.....	36.79	141	3.8
Norwood town, Langlade County.....	35.57	913	25.7	Pelican town, Oneida County.....	50.48	2,764	54.8
Oak Creek city, Milwaukee County.....	28.45	34,451	1,211.0				

Table 16.

Land Area and Population Density: 2010—Con.

[For information on confidentiality protection, nonsampling error, and definitions, see Selected Appendixes at <www.census.gov/prod/cen2010/cph-1-a.pdf>]

State County Place and County Subdivision	Land area in square miles	Total population		State County Place and County Subdivision	Land area in square miles	Total population	
		Number	Average per square mile			Number	Average per square mile
PLACE AND COUNTY SUBDIVISION—Con.				PLACE AND COUNTY SUBDIVISION—Con.			
Pella CDP, Shawano County.....	1.54	185	119.8	Powers Lake CDP.....	2.22	1,615	728.3
Pella town, Shawano County.....	36.46	865	23.7	Kenosha County (part).....	1.26	1,139	901.4
				Walworth County (part).....	0.95	476	499.1
Pell Lake CDP, Walworth County.....	3.95	3,722	943.4	Poygan town, Winnebago County.....	23.13	1,301	56.2
Pembine CDP, Marinette County.....	0.60	193	322.7	Poynette village, Columbia County.....	2.55	2,528	991.0
Pembine town, Marinette County.....	66.32	889	13.4	Poy Sippi CDP, Waushara County.....	0.73	371	509.5
Pence CDP, Iron County.....	1.07	131	122.6	Poyissippi town, Waushara County.....	32.33	931	28.8
Pence town, Iron County.....	32.18	163	5.1	Prairie du Chien city, Crawford County.....	5.63	5,911	1,050.5
Pensaukee town, Oconto County.....	35.54	1,381	38.9	Prairie du Chien town, Crawford County.....	33.38	1,073	32.1
Pepin village, Pepin County.....	0.70	837	1,190.9	Prairie du Sac village, Sauk County.....	1.55	3,972	2,561.1
Pepin town, Pepin County.....	45.32	721	15.9	Prairie du Sac town, Sauk County.....	28.70	1,144	39.9
Perry town, Dane County.....	36.11	729	20.2	Prairie Farm village, Barron County.....	0.97	473	490.1
Pershing town, Taylor County.....	35.67	180	5.0	Prairie Farm town, Barron County.....	34.49	564	16.4
				Prairie Lake town, Barron County.....	33.16	1,532	46.2
Peru town, Dunn County.....	18.60	242	13.0	Prentice village, Price County.....	1.99	660	331.9
Peshtigo city, Marinette County.....	3.03	3,502	1,155.3	Prentice town, Price County.....	69.35	475	6.8
Peshtigo town, Marinette County.....	58.87	4,057	68.9	Prescott city, Pierce County.....	2.59	4,258	1,643.7
Pewaukee city, Waukesha County.....	19.50	13,195	676.5	Presque Isle town, Vilas County.....	60.68	618	10.2
Pewaukee village, Waukesha County.....	4.13	8,166	1,977.6	Preston town, Adams County.....	35.35	1,393	39.4
Phelps town, Vilas County.....	93.63	1,200	12.8	Preston town, Trempealeau County.....	59.10	953	16.1
Phillips city, Price County.....	2.78	1,478	530.7	Price town, Langlade County.....	36.12	228	6.3
Piehl town, Oneida County.....	37.20	86	2.3	Primrose town, Dane County.....	35.82	731	20.4
Pierce town, Kewaunee County.....	18.48	833	45.1	Princeton city, Green Lake County.....	1.54	1,214	789.5
Pigeon town, Trempealeau County.....	38.58	891	23.1	Princeton town, Green Lake County.....	34.82	1,434	41.2
				Pulaski village.....	2.73	3,539	1,297.0
Pigeon Falls village, Trempealeau County...	0.48	411	860.1	Brown County (part).....	2.21	3,321	1,502.4
Pilsen town, Bayfield County.....	34.92	210	6.0	Oconto County (part).....	0.32	0	0.0
Pine Grove town, Portage County.....	37.50	937	25.0	Shawano County (part).....	0.20	218	1,097.0
Pine Lake town, Oneida County.....	40.10	2,740	68.3	Pulaski town, Iowa County.....	43.20	400	9.3
Pine River town, Lincoln County.....	63.49	1,869	29.4	Pulcifer CDP, Shawano County.....	1.03	134	129.7
Pine River CDP, Waushara County.....	1.17	147	125.8	Quincy town, Adams County.....	32.42	1,163	35.9
Pine Valley town, Clark County.....	33.02	1,157	35.0	Racine city, Racine County.....	15.48	78,860	5,093.8
Pittsfield town, Brown County.....	32.09	2,608	81.3	Radisson village, Sawyer County.....	0.39	241	611.3
Pittsville city, Wood County.....	1.97	874	444.6	Radisson town, Sawyer County.....	74.08	405	5.5
Plain village, Sauk County.....	0.83	773	926.4	Randall town, Kenosha County.....	13.21	3,180	240.8
				Randolph village.....	1.23	1,811	1,467.5
Plainfield village, Waushara County.....	1.61	862	534.8	Columbia County (part).....	0.28	472	1,671.5
Plainfield town, Waushara County.....	33.56	550	16.4	Dodge County (part).....	0.95	1,339	1,407.0
Platteville city, Grant County.....	5.45	11,224	2,057.9				
Platteville town, Grant County.....	30.81	1,509	49.0	Randolph town, Columbia County.....	34.99	769	22.0
Pleasant Prairie village, Kenosha County....	33.33	19,719	591.7	Random Lake village, Sheboygan County....	1.35	1,594	1,181.4
Pleasant Springs town, Dane County.....	32.86	3,154	96.0	Rantoul town, Calumet County.....	31.89	798	25.0
Pleasant Valley town, Eau Claire County.....	54.17	3,044	56.2	Raymond town, Racine County.....	35.51	3,870	109.0
Pleasant Valley town, St. Croix County.....	18.06	515	28.5	Readstown village, Vernon County.....	1.76	415	235.1
Plover town, Marathon County.....	36.03	689	19.1	Red Cedar town, Dunn County.....	39.16	2,086	53.3
Plover village, Portage County.....	10.35	12,123	1,171.4	Redgranite village, Waushara County.....	2.28	2,149	944.2
				Red River town, Kewaunee County.....	34.75	1,393	40.1
Plover town, Portage County.....	39.62	1,701	42.9	Red Springs town, Shawano County.....	35.77	925	25.9
Plum City village, Pierce County.....	1.02	599	589.2	Reedsburg city, Sauk County.....	5.83	9,200	1,578.2
Plum Lake town, Vilas County.....	86.85	491	5.7	Reedsburg town, Sauk County.....	29.99	1,293	43.1
Plymouth town, Juneau County.....	34.50	597	17.3	Reedsville village, Manitowoc County.....	1.25	1,206	964.9
Plymouth town, Rock County.....	35.49	1,235	34.8				
Plymouth city, Sheboygan County.....	5.26	8,445	1,605.1	Reeseville village, Dodge County.....	0.63	708	1,130.9
Plymouth town, Sheboygan County.....	30.21	3,195	105.8	Reid town, Marathon County.....	41.68	1,215	29.1
Polar town, Langlade County.....	35.55	984	27.7	Remington town, Wood County.....	69.40	268	3.9
Polk town, Washington County.....	31.12	3,937	126.5	Reseburg town, Clark County.....	35.81	776	21.7
Polonia CDP, Portage County.....	3.34	526	157.4	Reserve CDP, Sawyer County.....	53.01	429	8.1
				Rewey village, Iowa County.....	0.50	292	585.4
Poplar village, Douglas County.....	11.90	603	50.7	Rhine town, Sheboygan County.....	33.46	2,134	63.8
Popple River town, Forest County.....	50.04	44	0.9	Rhineland city, Oneida County.....	8.34	7,798	935.2
Portage city, Columbia County.....	8.82	10,324	1,169.9	Rib Falls town, Marathon County.....	35.71	993	27.8
Port Edwards village, Wood County.....	6.03	1,818	301.7	Rib Lake village, Taylor County.....	1.87	910	486.0
Port Edwards town, Wood County.....	38.63	1,427	36.9	Rib Lake town, Taylor County.....	73.98	852	11.5
Porter town, Rock County.....	35.97	945	26.3	Rib Mountain CDP, Marathon County.....	12.01	5,651	470.5
Porterfield town, Marinette County.....	51.74	1,971	38.1				
Portland town, Dodge County.....	35.13	1,079	30.7	Rib Mountain town, Marathon County.....	24.57	6,825	277.7
Portland town, Monroe County.....	35.64	808	22.7	Rice Lake city, Barron County.....	8.60	8,438	980.7
Port Washington city, Ozaukee County.....	5.82	11,250	1,934.3	Rice Lake town, Barron County.....	26.34	3,041	115.4
				Richfield town, Adams County.....	35.52	158	4.4
Port Washington town, Ozaukee County.....	17.84	1,643	92.1	Richfield village, Washington County.....	35.91	11,300	314.7
Port Wing CDP, Bayfield County.....	1.15	164	142.6	Richfield town, Wood County.....	34.75	1,628	46.8
Port Wing town, Bayfield County.....	46.68	368	7.9	Richford town, Waushara County.....	34.59	612	17.7
Post Lake CDP, Langlade County.....	7.21	374	51.9	Richland town, Richland County.....	31.63	1,379	43.6
Potosi village, Grant County.....	1.65	688	417.2	Richland town, Rusk County.....	23.06	232	10.1
Potosi town, Grant County.....	46.28	849	18.3				
Potter village, Calumet County.....	0.54	253	471.6				
Potter Lake CDP, Walworth County.....	1.05	1,107	1,052.6				
Pound village, Marinette County.....	0.85	377	444.2				
Pound town, Marinette County.....	49.73	1,425	28.7				

Table 16.

Land Area and Population Density: 2010—Con.

[For information on confidentiality protection, nonsampling error, and definitions, see Selected Appendixes at <www.census.gov/prod/cen2010/cph-1-a.pdf>]

State County Place and County Subdivision	Land area in square miles	Total population		State County Place and County Subdivision	Land area in square miles	Total population	
		Number	Average per square mile			Number	Average per square mile
PLACE AND COUNTY SUBDIVISION—Con.				PLACE AND COUNTY SUBDIVISION—Con.			
Richland Center city, Richland County.....	4.28	5,184	1,212.4	Salem town, Pierce County.....	35.25	510	14.5
Richmond town, St. Croix County.....	31.52	3,272	103.8	Sampson town, Chippewa County.....	62.39	892	14.3
Richmond town, Shawano County.....	33.63	1,864	55.4	Sanborn town, Ashland County.....	157.09	1,331	8.5
				Sand Creek town, Dunn County.....	35.74	570	15.9
Richmond town, Walworth County.....	35.27	1,884	53.4	Sand Lake town, Burnett County.....	32.78	531	16.2
Richwood town, Richland County.....	41.64	533	12.8	Sand Lake town, Sawyer County.....	46.37	813	17.5
Ridgeland village, Dunn County.....	0.43	273	641.7				
Ridgeville town, Monroe County.....	34.19	501	14.7	Sandy Hook CDP, Grant County.....	1.40	309	221.0
Ridgeway village, Iowa County.....	1.26	653	519.8	Saratoga town, Wood County.....	49.40	5,142	104.1
Ridgeway town, Iowa County.....	42.68	568	13.3	Sarona town, Washburn County.....	31.05	384	12.4
Rietbrock town, Marathon County.....	33.92	981	28.9	Sauk City village, Sauk County.....	1.52	3,410	2,237.7
Ringle town, Marathon County.....	42.12	1,711	40.6	Saukville village, Ozaukee County.....	3.80	4,451	1,172.1
Rio village, Columbia County.....	1.26	1,059	837.3	Saukville town, Ozaukee County.....	31.99	1,822	57.0
Ripon city, Fond du Lac County.....	4.97	7,733	1,554.9	Saxeville town, Waushara County.....	36.06	986	27.3
Ripon town, Fond du Lac County.....	30.80	1,400	45.5	Saxon CDP, Iron County.....	1.22	90	74.1
				Saxon town, Iron County.....	66.07	324	4.9
River Falls city.....	6.52	15,000	2,300.3	Sayner CDP, Vilas County.....	1.83	207	113.4
Pierce County (part).....	4.02	11,851	2,948.1				
St. Croix County (part).....	2.50	3,149	1,259.1	Scandinavia village, Waupaca County.....	0.88	363	413.7
				Scandinavia town, Waupaca County.....	33.79	1,066	31.5
River Falls town, Pierce County.....	43.78	2,271	51.9	Schleswig town, Manitowoc County.....	32.94	1,963	59.6
River Hills village, Milwaukee County.....	5.13	1,597	311.3	Schley town, Lincoln County.....	48.15	934	19.4
Riverview town, Oconto County.....	69.78	725	10.4	Schoepke town, Oneida County.....	45.59	387	8.5
Roberts village, St. Croix County.....	2.26	1,651	730.4	Schofield city, Marathon County.....	1.76	2,169	1,234.5
Rochester village, Racine County.....	17.48	3,682	210.6	Scott town, Brown County.....	18.14	3,545	195.4
Rock town, Rock County.....	26.75	3,196	119.5	Scott town, Burnett County.....	27.70	494	17.8
Rock town, Wood County.....	34.51	855	24.8	Scott town, Columbia County.....	35.66	905	25.4
Rockbridge town, Richland County.....	36.15	734	20.3	Scott town, Crawford County.....	35.65	462	13.0
Rock Creek town, Dunn County.....	30.66	1,000	32.6				
Rockdale village, Dane County.....	0.23	214	942.9	Scott town, Lincoln County.....	30.17	1,432	47.5
				Scott town, Monroe County.....	33.90	135	4.0
Rock Elm town, Pierce County.....	35.78	485	13.6	Scott town, Sheboygan County.....	36.05	1,836	50.9
Rock Falls town, Lincoln County.....	47.68	618	13.0	Seif town, Clark County.....	35.97	172	4.8
Rockland town, Brown County.....	21.32	1,734	81.3	Seneca town, Crawford County.....	58.44	866	14.8
Rockland village, La Crosse County.....	0.58	594	1,017.8	Seneca town, Green Lake County.....	31.71	408	12.9
Rockland town, Manitowoc County.....	34.15	1,001	29.3	Seneca town, Shawano County.....	36.53	558	15.3
Rock Springs village, Sauk County.....	1.32	362	273.8	Seneca town, Wood County.....	32.19	1,120	34.8
Rolling town, Langlade County.....	35.91	1,504	41.9	Sevastopol town, Door County.....	51.69	2,628	50.8
Rome town, Adams County.....	54.12	2,720	50.3	Seven Mile Creek town, Juneau County.....	36.41	358	9.8
Rome CDP, Jefferson County.....	3.71	689	185.8				
Roosevelt town, Burnett County.....	35.12	199	5.7	Sextonville CDP, Richland County.....	0.88	551	629.0
				Seymour CDP, Eau Claire County.....	2.28	1,418	621.0
Roosevelt town, Taylor County.....	34.30	473	13.8	Seymour town, Eau Claire County.....	31.21	3,209	102.8
Rose town, Waushara County.....	34.85	640	18.4	Seymour town, Lafayette County.....	36.11	446	12.4
Rosendale village, Fond du Lac County.....	1.22	1,063	869.1	Seymour city, Outagamie County.....	2.67	3,451	1,292.5
Rosendale town, Fond du Lac County.....	35.15	695	19.8	Seymour town, Outagamie County.....	30.40	1,193	39.2
Rosholt village, Portage County.....	1.06	506	477.5	Shanagolden town, Ashland County.....	89.25	125	1.4
Ross town, Forest County.....	38.51	136	3.5	Sharon town, Portage County.....	64.02	1,982	31.0
Rothschild village, Marathon County.....	6.53	5,269	806.5	Sharon village, Walworth County.....	1.66	1,605	968.8
Round Lake town, Sawyer County.....	109.31	977	8.9	Sharon town, Walworth County.....	34.82	907	26.1
Roxbury town, Dane County.....	34.35	1,794	52.2				
Royalton town, Waupaca County.....	33.40	1,434	42.9	Shawano city, Shawano County.....	6.57	9,305	1,416.0
				Sheboygan city, Sheboygan County.....	13.97	49,288	3,527.1
Rubicon town, Dodge County.....	34.67	2,207	63.7	Sheboygan town, Sheboygan County.....	10.79	7,271	673.9
Ruby town, Chippewa County.....	53.45	494	9.2	Sheboygan Falls city, Sheboygan County.....	5.28	7,775	1,473.3
Rudolph village, Wood County.....	1.19	439	369.9	Sheboygan Falls town, Sheboygan County..	31.07	1,718	55.3
Rudolph town, Wood County.....	29.59	1,028	34.7	Shelby town, La Crosse County.....	24.94	4,715	189.1
Rushford town, Winnebago County.....	34.80	1,561	44.9	Sheldon town, Monroe County.....	35.30	727	20.6
Rush River town, St. Croix County.....	17.78	508	28.6	Sheldon village, Rusk County.....	0.66	237	357.9
Rusk town, Burnett County.....	32.61	409	12.5	Shell Lake city, Washburn County.....	5.81	1,347	231.7
Rusk town, Rusk County.....	33.55	525	15.6	Sheridan town, Dunn County.....	35.83	454	12.7
Russell town, Bayfield County.....	49.89	1,279	25.6				
Russell town, Lincoln County.....	35.79	677	18.9	Sherman town, Clark County.....	34.83	882	25.3
				Sherman town, Dunn County.....	35.24	849	24.1
Russell town, Sheboygan County.....	23.27	377	16.2	Sherman town, Iron County.....	118.38	290	2.4
Rutland town, Dane County.....	34.76	1,966	56.6	Sherman town, Sheboygan County.....	33.99	1,505	44.3
St. Cloud village, Fond du Lac County.....	0.92	477	519.9	Sherry town, Wood County.....	35.28	803	22.8
St. Croix Falls city, Polk County.....	4.67	2,133	457.0	Sherwood village, Calumet County.....	3.46	2,713	785.0
St. Croix Falls town, Polk County.....	29.37	1,165	39.7	Sherwood town, Clark County.....	35.60	220	6.2
St. Francis city, Milwaukee County.....	2.55	9,365	3,676.0	Shields town, Dodge County.....	25.62	554	21.6
St. Germain town, Vilas County.....	33.62	2,085	62.0	Shields town, Marquette County.....	31.21	550	17.6
St. Joseph CDP, La Crosse County.....	1.90	503	265.3	Shiocton village, Outagamie County.....	1.56	921	589.1
St. Joseph town, St. Croix County.....	32.05	3,842	119.9				
St. Lawrence town, Waupaca County.....	34.66	710	20.5	Shorewood village, Milwaukee County.....	1.59	13,162	8,276.4
				Shorewood Hills village, Dane County.....	0.80	1,565	1,951.3
St. Marie town, Green Lake County.....	32.59	351	10.8	Shullsburg city, Lafayette County.....	1.11	1,226	1,101.9
St. Nazianz village, Manitowoc County.....	0.83	783	947.7	Shullsburg town, Lafayette County.....	34.97	354	10.1
St. Peter CDP, Fond du Lac County.....	3.63	1,489	410.4	Sigel town, Chippewa County.....	35.71	1,044	29.2
Salem town, Kenosha County.....	29.18	12,067	413.5	Sigel town, Wood County.....	35.51	1,051	29.6

Table 16.

Land Area and Population Density: 2010—Con.

[For information on confidentiality protection, nonsampling error, and definitions, see Selected Appendixes at <www.census.gov/prod/cen2010/cph-1-a.pdf>]

State County Place and County Subdivision	Land area in square miles	Total population		State County Place and County Subdivision	Land area in square miles	Total population	
		Number	Average per square mile			Number	Average per square mile
PLACE AND COUNTY SUBDIVISION—Con.				PLACE AND COUNTY SUBDIVISION—Con.			
Silver Cliff town, Marinette County.....	105.79	491	4.6	Stinnett town, Washburn County.....	34.21	246	7.2
Silver Lake village, Kenosha County.....	1.35	2,411	1,782.0	Stockbridge village, Calumet County.....	3.26	636	195.2
Sioux Creek town, Barron County.....	34.94	655	18.7	Stockbridge town, Calumet County.....	33.58	1,456	43.4
Siren village, Burnett County.....	1.24	806	651.0	Stockholm village, Pepin County.....	0.90	66	73.3
				Stockholm town, Pepin County.....	15.31	197	12.9
Siren town, Burnett County.....	31.39	936	29.8	Stockton town, Portage County.....	57.56	2,917	50.7
Sister Bay village, Door County.....	2.58	876	340.0	Stoddard village, Vernon County.....	0.68	774	1,130.4
Skanawan town, Lincoln County.....	35.31	391	11.1				
Slinger village, Washington County.....	5.29	5,068	958.1	Stone Lake CDP.....	0.94	178	189.3
Smelser town, Grant County.....	35.09	794	22.6	Sawyer County (part).....	0.34	112	326.6
Sobieski CDP, Oconto County.....	1.26	259	205.7	Washburn County (part).....	0.60	66	110.5
Soldiers Grove village, Crawford County.....	3.56	592	166.1				
Solon Springs village, Douglas County.....	1.57	600	383.1	Stone Lake town, Washburn County.....	33.34	508	15.2
Solon Springs town, Douglas County.....	82.77	910	11.0	Stoughton city, Dane County.....	4.92	12,611	2,564.2
Somers town, Kenosha County.....	28.29	9,597	339.2	Stratford village, Marathon County.....	5.31	1,578	297.4
				Strickland town, Rusk County.....	34.72	280	8.1
Somerset village, St. Croix County.....	2.75	2,635	958.4	Strongs Prairie town, Adams County.....	47.11	1,150	24.4
Somerset town, St. Croix County.....	47.11	4,036	85.7	Strum village, Trempealeau County.....	1.18	1,114	943.6
Somo town, Lincoln County.....	36.16	114	3.2	Stubbs town, Rusk County.....	35.89	579	16.1
South Fork town, Rusk County.....	35.45	120	3.4	Sturgeon Bay city, Door County.....	9.82	9,144	931.0
South Lancaster town, Grant County.....	33.79	843	24.9	Sturgeon Bay town, Door County.....	19.35	818	42.3
South Milwaukee city, Milwaukee County.....	4.80	21,156	4,408.8	Sturtevant village, Racine County.....	4.19	6,970	1,662.4
South Wayne village, Lafayette County.....	0.79	489	616.5				
Sparta city, Monroe County.....	6.54	9,522	1,457.0	Suamico village, Brown County.....	36.36	11,346	312.0
Sparta town, Monroe County.....	48.53	3,128	64.5	Sugar Camp town, Oneida County.....	88.76	1,694	19.1
Spencer village, Marathon County.....	2.01	1,925	959.7	Sugar Creek town, Walworth County.....	33.10	3,943	119.1
				Sullivan village, Jefferson County.....	1.14	669	587.9
Spencer town, Marathon County.....	31.39	1,581	50.4	Sullivan town, Jefferson County.....	34.78	2,208	63.5
Spider Lake town, Sawyer County.....	99.23	351	3.5	Summit town, Douglas County.....	146.35	1,063	7.3
Spirit town, Price County.....	41.05	277	6.7	Summit town, Juneau County.....	36.91	646	17.5
Spooner city, Washburn County.....	3.29	2,682	815.4	Summit town, Langlade County.....	36.40	163	4.5
Spooner town, Washburn County.....	18.40	706	38.4	Summit town, Waukesha County.....	21.20	4,674	220.4
Spring Brook town, Dunn County.....	60.76	1,558	25.6	Summit Lake CDP, Langlade County.....	0.80	144	179.5
Springbrook town, Washburn County.....	33.55	445	13.3				
Springdale town, Dane County.....	35.25	1,904	54.0	Sumner town, Barron County.....	35.66	798	22.4
Springfield town, Dane County.....	35.93	2,734	76.1	Sumner town, Jefferson County.....	16.29	832	51.1
Springfield town, Jackson County.....	36.48	623	17.1	Sumner town, Trempealeau County.....	33.83	810	23.9
				Sumpter town, Sauk County.....	37.66	1,191	31.6
Springfield town, Marquette County.....	34.48	830	24.1	Sun Prairie city, Dane County.....	12.23	29,364	2,401.4
Springfield town, St. Croix County.....	34.14	932	27.3	Sun Prairie town, Dane County.....	30.11	2,326	77.2
Springfield CDP, Walworth County.....	0.67	158	234.6	Superior city, Douglas County.....	36.96	27,244	737.1
Spring Green village, Sauk County.....	1.80	1,628	902.2	Superior village, Douglas County.....	1.23	664	538.4
Spring Green town, Sauk County.....	43.00	1,697	39.5	Superior town, Douglas County.....	105.80	2,166	20.5
Spring Grove town, Green County.....	39.78	874	22.0	Suring village, Oconto County.....	1.01	544	539.9
Spring Lake town, Pierce County.....	31.09	563	18.1				
Spring Prairie town, Walworth County.....	35.73	2,181	61.0	Sussex village, Waukesha County.....	7.57	10,518	1,388.9
Springvale town, Columbia County.....	40.72	520	12.8	Swiss town, Burnett County.....	57.45	790	13.8
Springvale town, Fond du Lac County.....	35.80	707	19.8	Sylvan town, Richland County.....	36.07	555	15.4
				Sylvester town, Green County.....	35.89	1,004	28.0
Spring Valley village.....	4.14	1,352	326.7	Taft town, Taylor County.....	36.51	430	11.8
Pierce County (part).....	3.32	1,346	404.8	Tainter town, Dunn County.....	32.89	2,319	70.5
St. Croix County (part).....	0.81	6	7.4	Tainter Lake CDP, Dunn County.....	18.53	2,242	121.0
				Taycheedah CDP, Fond du Lac County.....	0.73	704	966.2
Spring Valley town, Rock County.....	34.82	746	21.4	Taycheedah town, Fond du Lac County.....	29.98	4,205	140.3
Springville town, Adams County.....	43.66	1,318	30.2	Taylor village, Jackson County.....	0.73	476	653.7
Springwater town, Waushara County.....	33.31	1,274	38.3				
Spruce town, Oconto County.....	35.11	835	23.8	Tennyson village, Grant County.....	0.42	355	852.4
Stanford town, Barron County.....	35.87	719	20.0	Texas town, Marathon County.....	44.56	1,615	36.2
Stanley town, Barron County.....	31.03	2,546	82.0	Theresa village, Dodge County.....	0.80	1,262	1,578.4
				Theresa town, Dodge County.....	35.04	1,075	30.7
Stanley city.....	4.18	3,608	862.5	Thiensville village, Ozaukee County.....	1.08	3,235	2,982.0
Chippewa County (part).....	3.81	3,602	946.6	Thornapple town, Rusk County.....	51.35	774	15.1
Clark County (part).....	0.38	6	15.9	Thornton CDP, Shawano County.....	0.26	65	251.4
				Thorp city, Clark County.....	1.41	1,621	1,146.9
Stanton town, Dunn County.....	33.86	791	23.4	Thorp town, Clark County.....	34.59	808	23.4
Stanton town, St. Croix County.....	32.48	900	27.7	Three Lakes CDP, Oneida County.....	2.82	605	214.3
Stark town, Vernon County.....	34.21	363	10.6				
Star Prairie village, St. Croix County.....	2.16	561	259.7	Three Lakes town, Oneida County.....	80.13	2,131	26.6
Star Prairie town, St. Croix County.....	30.62	3,504	114.4	Tichigan CDP, Racine County.....	11.23	5,133	457.3
Stella town, Oneida County.....	34.99	650	18.6	Tiffany town, Dunn County.....	29.86	618	20.7
Stephenson town, Marinette County.....	169.49	3,006	17.7	Tigerton village, Shawano County.....	1.79	741	414.3
Sterling town, Polk County.....	63.20	790	12.5	Tilden town, Chippewa County.....	35.72	1,485	41.6
Sterling town, Vernon County.....	45.46	633	13.9	Tilleda CDP, Shawano County.....	0.28	91	324.1
Stetsonville village, Taylor County.....	0.37	541	1,474.0	Tipler town, Florence County.....	42.83	142	3.3
Stettin town, Marathon County.....	36.37	2,554	70.2	Tomah city, Monroe County.....	7.46	9,093	1,218.3
				Tomah town, Monroe County.....	31.46	1,400	44.5
Steuben village, Crawford County.....	6.19	131	21.2	Tomahawk city, Lincoln County.....	7.76	3,397	438.0
Stevens Point city, Portage County.....	15.96	26,717	1,674.0				
Stiles town, Oconto County.....	34.40	1,489	43.3				

Table 16.

Land Area and Population Density: 2010—Con.

[For information on confidentiality protection, nonsampling error, and definitions, see Selected Appendixes at <www.census.gov/prod/cen2010/cph-1-a.pdf>]

State County Place and County Subdivision	Land area in square miles	Total population		State County Place and County Subdivision	Land area in square miles	Total population	
		Number	Average per square mile			Number	Average per square mile
PLACE AND COUNTY SUBDIVISION—Con.				PLACE AND COUNTY SUBDIVISION—Con.			
Tomahawk town, Lincoln County.....	69.90	416	6.0	Wales village, Waukesha County.....	3.28	2,549	776.7
Tony village, Rusk County.....	2.02	113	55.8	Walworth village, Walworth County.....	1.54	2,816	1,831.1
Townsend CDP, Oconto County.....	0.40	146	361.3	Walworth town, Walworth County.....	28.28	1,702	60.2
Townsend town, Oconto County.....	39.07	979	25.1	Warner town, Clark County.....	34.64	669	19.3
Trade Lake town, Burnett County.....	32.50	823	25.3				
Trego CDP, Washburn County.....	1.15	227	198.2	Warren town, St. Croix County.....	33.15	1,591	48.0
Trego town, Washburn County.....	35.24	932	26.4	Warren town, Waushara County.....	32.58	668	20.5
Trempealeau village, Trempealeau County..	1.87	1,529	818.3	Warrens village, Monroe County.....	1.45	363	250.0
Trempealeau town, Trempealeau County....	49.96	1,756	35.1	Wascott town, Douglas County.....	131.43	763	5.8
Trenton town, Dodge County.....	53.17	1,293	24.3	Washburn city, Bayfield County.....	3.90	2,117	543.1
				Washburn town, Bayfield County.....	85.07	530	6.2
Trenton town, Pierce County.....	27.80	1,829	65.8	Washburn town, Clark County.....	36.17	290	8.0
Trenton town, Washington County.....	32.76	4,732	144.4	Washington town, Door County.....	25.49	708	27.8
Trimble town, Pierce County.....	36.07	1,679	46.5	Washington town, Eau Claire County.....	54.86	7,182	130.9
Tripp town, Bayfield County.....	34.76	231	6.6	Washington town, Green County.....	35.85	809	22.6
Troy town, St. Croix County.....	37.10	4,705	126.8				
Troy town, Sauk County.....	52.79	794	15.0	Washington town, La Crosse County.....	36.14	558	15.4
Troy town, Walworth County.....	34.75	2,353	67.7	Washington town, Rusk County.....	33.68	339	10.1
True town, Rusk County.....	23.34	296	12.7	Washington town, Sauk County.....	35.48	1,007	28.4
Tunnel City CDP, Monroe County.....	0.31	106	342.5	Washington town, Shawano County.....	35.01	1,895	54.1
Turtle town, Rock County.....	28.29	2,388	84.4	Washington town, Vilas County.....	41.27	1,451	35.2
				Waterford village, Racine County.....	2.58	5,368	2,077.7
Turtle Lake village.....	2.87	1,050	366.2	Waterford town, Racine County.....	31.32	6,344	202.6
Barron County (part).....	2.31	957	414.7	Waterloo town, Grant County.....	38.01	550	14.5
Polk County (part).....	0.56	93	166.3	Waterloo city, Jefferson County.....	3.83	3,333	870.3
				Waterloo town, Jefferson County.....	32.30	909	28.1
Turtle Lake CDP, Walworth County.....	0.85	343	405.4				
Turtle Lake town, Barron County.....	35.18	624	17.7	Watertown city.....	12.11	23,861	1,970.0
Tustin CDP, Waushara County.....	1.06	117	110.6	Dodge County (part).....	4.16	8,459	2,033.0
Twin Lakes village, Kenosha County.....	8.18	5,989	732.3	Jefferson County (part).....	7.95	15,402	1,937.1
Two Creeks town, Manitowoc County.....	14.85	437	29.4				
Two Rivers city, Manitowoc County.....	6.09	11,712	1,923.6	Watertown town, Jefferson County.....	37.45	1,975	52.7
Two Rivers town, Manitowoc County.....	31.09	1,795	57.7	Waterville town, Pepin County.....	35.64	831	23.3
Underhill town, Oconto County.....	35.15	882	25.1	Waterstown town, Grant County.....	27.57	330	12.0
Union town, Burnett County.....	34.80	340	9.8	Waubek town, Pepin County.....	11.99	423	35.3
				Waubeka CDP, Ozaukee County.....	2.34	657	280.4
Union town, Door County.....	21.16	999	47.2	Waukau CDP, Winnebago County.....	1.38	255	185.4
Union town, Eau Claire County.....	27.06	2,663	98.4	Waukechon town, Shawano County.....	35.08	1,021	29.1
Union town, Pierce County.....	34.78	609	17.5	Waukesha city, Waukesha County.....	24.81	70,718	2,850.6
Union town, Rock County.....	32.99	2,099	63.6	Waukesha town, Waukesha County.....	21.24	9,133	430.0
Union town, Vernon County.....	35.75	700	19.6	Waurandee CDP, Buffalo County.....	0.17	68	390.7
Union town, Waupaca County.....	35.68	806	22.6				
Union Center village, Juneau County.....	0.75	200	265.3	Waurandee town, Buffalo County.....	43.51	472	10.8
Union Grove village, Racine County.....	2.47	4,915	1,993.6	Waunakee village, Dane County.....	6.38	12,097	1,895.7
Unity town, Clark County.....	34.79	878	25.2	Waupaca city, Waupaca County.....	7.82	6,069	776.1
				Waupaca town, Waupaca County.....	29.12	1,173	40.3
Unity village.....	0.99	343	345.1				
Clark County (part).....	0.33	139	420.4	Waupun city.....	4.39	11,340	2,584.4
Marathon County (part).....	0.66	204	307.5	Dodge County (part).....	2.45	7,864	3,206.2
				Fond du Lac County (part).....	1.94	3,476	1,796.2
Unity town, Trempealeau County.....	34.48	506	14.7				
Upham town, Langlade County.....	70.31	676	9.6	Waupun town, Fond du Lac County.....	34.11	1,375	40.3
Utica town, Crawford County.....	54.09	661	12.2	Wausau city, Marathon County.....	18.78	39,106	2,082.6
Utica town, Winnebago County.....	35.54	1,299	36.5	Wausau town, Marathon County.....	32.24	2,229	69.1
Valders village, Manitowoc County.....	1.46	962	656.7	Wausaukee village, Marinette County.....	1.40	575	411.5
Vance Creek town, Barron County.....	35.42	669	18.9	Wausaukee town, Marinette County.....	75.57	1,066	14.1
Vandenbroek town, Outagamie County.....	8.56	1,474	172.1	Wautoma city, Waushara County.....	2.68	2,218	826.6
Van Dyne CDP, Fond du Lac County.....	0.79	279	353.8	Wautoma town, Waushara County.....	33.81	1,278	37.8
				Wauwatosa city, Milwaukee County.....	13.25	46,396	3,502.8
Vermont town, Dane County.....	35.78	819	22.9	Wauzeka village, Crawford County.....	4.82	711	147.4
Vernon town, Waukesha County.....	30.15	7,601	252.1	Wauzeka town, Crawford County.....	42.23	422	10.0
Verona city, Dane County.....	6.30	10,619	1,684.4	Wayne town, Lafayette County.....	36.73	490	13.3
Verona town, Dane County.....	24.59	1,948	79.2	Wayne town, Washington County.....	35.75	2,169	60.7
Vesper village, Wood County.....	1.16	584	503.0				
Vienna town, Dane County.....	35.09	1,482	42.2	Webb Lake town, Burnett County.....	31.98	311	9.7
Vilas town, Langlade County.....	35.81	233	6.5	Webster village, Burnett County.....	1.76	653	370.2
Vinland town, Winnebago County.....	28.61	1,765	61.7	Webster town, Vernon County.....	35.37	778	22.0
				Weirgor town, Sawyer County.....	33.55	332	9.9
Viola village.....	1.00	699	696.9	Wellington town, Monroe County.....	35.45	621	17.5
Richland County (part).....	0.38	477	1,255.1	Wells town, Monroe County.....	35.68	519	14.5
Vernon County (part).....	0.62	222	356.4	Wescott town, Shawano County.....	22.57	3,183	141.0
				West Allis city, Milwaukee County.....	11.38	60,411	5,306.3
Viroqua city, Vernon County.....	3.80	4,362	1,149.1	West Baraboo village, Sauk County.....	1.24	1,414	1,137.3
Viroqua town, Vernon County.....	47.80	1,718	35.9	West Bend city, Washington County.....	14.57	31,078	2,133.7
Wabeno CDP, Forest County.....	2.42	575	237.5	West Bend town, Washington County.....	14.89	4,774	320.6
Wabeno town, Forest County.....	107.33	1,166	10.9				
Wagner town, Marinette County.....	53.09	681	12.8	Westboro CDP, Taylor County.....	1.85	190	102.9
Waldo village, Sheboygan County.....	0.94	503	533.8	Westboro town, Taylor County.....	124.10	684	5.5
Waldwick town, Iowa County.....	41.97	473	11.3	Westby city, Vernon County.....	2.59	2,200	849.9

Table 16.

Land Area and Population Density: 2010—Con.

[For information on confidentiality protection, nonsampling error, and definitions, see Selected Appendixes at <www.census.gov/prod/cen2010/cph-1-a.pdf>]

State County Place and County Subdivision	Land area in square miles	Total population		State County Place and County Subdivision	Land area in square miles	Total population	
		Number	Average per square mile			Number	Average per square mile
PLACE AND COUNTY SUBDIVISION—Con.				PLACE AND COUNTY SUBDIVISION—Con.			
Westfield village, Marquette County.....	1.56	1,254	803.0	Wind Lake CDP, Racine County.....	5.41	5,342	986.9
Westfield town, Marquette County.....	28.34	866	30.6	Wind Point village, Racine County.....	1.25	1,723	1,376.6
Westfield town, Sauk County.....	35.62	571	16.0	Windsor CDP, Dane County.....	3.11	3,573	1,149.7
Westford town, Dodge County.....	30.06	1,228	40.9	Windsor town, Dane County.....	28.66	6,345	221.4
Westford town, Richland County.....	34.92	530	15.2	Winfield town, Sauk County.....	35.07	856	24.4
West Kewaunee town, Kewaunee County...	36.88	1,296	35.1	Wingville town, Grant County.....	35.48	357	10.1
West Marshland town, Burnett County.....	69.43	367	5.3	Winneconne village, Winnebago County.....	1.53	2,383	1,557.1
West Milwaukee village, Milwaukee County.	1.12	4,206	3,756.0	Winneconne town, Winnebago County.....	21.53	2,350	109.1
				Winter village, Sawyer County.....	0.80	313	392.8
Weston town, Clark County.....	35.94	699	19.5	Winter town, Sawyer County.....	279.82	960	3.4
Weston town, Dunn County.....	41.48	594	14.3	Wiota town, Lafayette County.....	52.75	856	16.2
Weston village, Marathon County.....	21.55	14,868	690.0				
Weston town, Marathon County.....	8.85	639	72.2	Wisconsin Dells city.....	7.36	2,678	363.8
West Point town, Columbia County.....	28.62	1,955	68.3	Adams County (part).....	1.40	61	43.6
Westport town, Dane County.....	20.72	3,950	190.7	Columbia County (part).....	3.33	2,440	732.5
West Salem village, La Crosse County.....	3.42	4,799	1,404.1	Juneau County (part).....	0.44	2	4.5
West Sweden town, Polk County.....	32.39	699	21.6	Sauk County (part).....	2.19	175	79.9
Weyauwega city, Waupaca County.....	1.58	1,900	1,200.0				
Weyauwega town, Waupaca County.....	20.48	583	28.5	Wisconsin Rapids city, Wood County.....	13.82	18,367	1,328.7
Weyerhaeuser village, Rusk County.....	0.94	238	254.4	Withee village, Clark County.....	0.83	487	586.9
				Withee town, Clark County.....	35.07	966	27.5
Wheatland town, Kenosha County.....	23.74	3,373	142.1	Wittenberg village, Shawano County.....	1.79	1,081	602.6
Wheatland town, Vernon County.....	25.86	561	21.7	Wittenberg town, Shawano County.....	34.03	833	24.5
Wheaton town, Chippewa County.....	54.36	2,701	49.7	Wolf River town, Langlade County.....	116.78	731	6.3
Wheeler village, Dunn County.....	0.79	348	441.4	Wolf River town, Winnebago County.....	28.82	1,189	41.3
Whitefish Bay village, Milwaukee County...	2.12	14,110	6,640.4	Wonewoc village, Juneau County.....	1.11	816	734.1
Whitehall city, Trempealeau County.....	2.80	1,558	556.4	Wonewoc town, Juneau County.....	35.46	687	19.4
White Lake village, Langlade County.....	2.18	363	166.5	Wood town, Wood County.....	33.31	796	23.9
Whitelaw village, Manitowoc County.....	0.54	757	1,403.1	Woodboro town, Oneida County.....	34.21	813	23.8
White Oak Springs town, Lafayette County..	16.51	118	7.1	Woodford CDP, Lafayette County.....	0.24	69	286.3
White River town, Ashland County.....	44.05	921	20.9				
Whitestown town, Vernon County.....	34.88	502	14.4	Woodland town, Sauk County.....	35.97	790	22.0
				Woodman village, Grant County.....	0.24	132	557.0
Whitewater city.....	8.76	14,390	1,643.4	Woodman town, Grant County.....	26.67	185	6.9
Jefferson County (part).....	2.79	3,240	1,161.6	Woodmohr town, Chippewa County.....	35.02	932	26.6
Walworth County (part).....	5.97	11,150	1,868.6	Wood River town, Burnett County.....	34.04	953	28.0
				Woodruff CDP, Oneida County.....	1.41	966	685.5
Whitewater town, Walworth County.....	28.67	1,471	51.3	Woodruff town, Oneida County.....	28.14	2,055	73.0
Whiting village, Portage County.....	1.78	1,724	969.0	Woodville town, Calumet County.....	32.67	980	30.0
Whittlesey CDP, Taylor County.....	1.13	105	93.2	Woodville village, St. Croix County.....	1.76	1,344	761.6
Wien town, Marathon County.....	31.53	825	26.2	Worcester town, Price County.....	117.36	1,555	13.2
Wild Rose village, Waushara County.....	1.53	725	475.2	Worden town, Clark County.....	35.91	666	18.5
Wilkinson town, Rusk County.....	35.17	40	1.1				
Willard town, Rusk County.....	35.47	505	14.2	Wrightstown village.....	4.09	2,827	691.6
Williams Bay village, Walworth County.....	2.80	2,564	916.8	Brown County (part).....	3.15	2,676	850.4
Williamstown town, Dodge County.....	31.48	755	24.0	Outagamie County (part).....	0.94	151	160.5
Willow town, Richland County.....	35.85	579	16.2				
Willow Springs town, Lafayette County.....	48.30	758	15.7	Wrightstown town, Brown County.....	32.85	2,221	67.6
Wilmot CDP, Kenosha County.....	1.38	442	319.6	Wyalusing town, Grant County.....	39.59	346	8.7
				Wyeville village, Monroe County.....	0.59	147	250.1
Wilson town, Dunn County.....	35.53	531	14.9	Wyocena village, Columbia County.....	1.41	768	542.8
Wilson town, Eau Claire County.....	47.63	485	10.2	Wyocena town, Columbia County.....	35.78	1,666	46.6
Wilson town, Lincoln County.....	34.92	309	8.8	Wyoming town, Iowa County.....	39.78	302	7.6
Wilson town, Rusk County.....	34.18	106	3.1	Wyoming town, Waupaca County.....	35.99	329	9.1
Wilson village, St. Croix County.....	1.63	184	113.0	York town, Clark County.....	36.06	886	24.6
Wilson town, Sheboygan County.....	22.70	3,330	146.7	York town, Dane County.....	35.80	652	18.2
Wilton village, Monroe County.....	0.88	504	569.8	York town, Green County.....	35.97	910	25.3
Wilton town, Monroe County.....	34.82	1,027	29.5				
Winchester town, Vilas County.....	46.77	383	8.2	Yorkville town, Racine County.....	33.62	3,071	91.3
Winchester CDP, Winnebago County.....	2.32	671	289.2	Yuba village, Richland County.....	0.30	74	243.8
Winchester town, Winnebago County.....	35.50	1,763	49.7	Zoar CDP, Menominee County.....	8.55	98	11.5

Table 17.

Age and Sex for the American Indian and Alaska Native Population (One Race): 2010

[For information on confidentiality protection, nonsampling error, and definitions, see Selected Appendixes at <www.census.gov/prod/cen2010/cph-1-a.pdf>]

American Indian Area County	American Indian and Alaska Native population (one race)	Median age	Age								
			Under 5 years	5 to 17 years	18 to 20 years	21 to 24 years	25 to 34 years	35 to 44 years	45 to 54 years	55 to 59 years	60 to 64 years
AMERICAN INDIAN RESERVATION AND OFF-RESERVATION TRUST LAND -- FEDERAL											
All areas.....	16,587	28.1	1,743	4,113	861	928	1,978	1,951	2,248	773	655
Bad River Reservation, WI.....	1,089	31.3	102	244	51	65	135	123	166	58	51
Ashland County (part).....	1,089	31.3	102	244	51	65	135	123	166	58	51
Iron County (part).....	0	0.0	0	0	0	0	0	0	0	0	0
Fond du Lac Reservation and Off-Reservation Trust Land, MN--WI (part).....	6	71.5	0	0	0	0	1	1	0	0	0
Fond du Lac Off-Reservation Trust Land, MN--WI (part).....	6	71.5	0	0	0	0	1	1	0	0	0
Douglas County (part).....	6	71.5	0	0	0	0	1	1	0	0	0
Forest County Potawatomi Community and Off-Reservation Trust Land, WI.....	501	23.2	63	139	28	33	53	56	65	18	16
Forest County Potawatomi Community, WI..	495	23.2	63	136	28	33	53	55	64	18	15
Forest County (part).....	495	23.2	63	136	28	33	53	55	64	18	15
Oconto County (part).....	0	0.0	0	0	0	0	0	0	0	0	0
Forest County Potawatomi Off-Reservation Trust Land, WI.....	6	26.5	0	3	0	0	0	1	1	0	1
Forest County (part).....	6	26.5	0	3	0	0	0	1	1	0	1
Milwaukee County (part).....	0	0.0	0	0	0	0	0	0	0	0	0
Ho-Chunk Nation Reservation and Off-Reservation Trust Land, WI--MN (part).....	1,185	24.5	129	363	56	51	164	115	119	47	56
Ho-Chunk Nation Reservation, WI--MN.....	710	20.6	78	245	35	29	109	69	65	26	20
Dane County (part).....	0	0.0	0	0	0	0	0	0	0	0	0
Jackson County (part).....	345	20.6	33	121	20	16	50	31	34	16	13
Juneau County (part).....	71	24.8	5	25	4	2	9	8	6	3	2
Monroe County (part).....	47	17.8	5	19	0	3	12	4	2	1	0
Sauk County (part).....	212	19.3	32	69	10	6	31	24	17	6	3
Wood County (part).....	35	28.5	3	11	1	2	7	2	6	0	2
Ho-Chunk Nation Off-Reservation Trust Land, WI--MN (part).....	475	29.7	51	118	21	22	55	46	54	21	36
Adams County (part).....	0	0.0	0	0	0	0	0	0	0	0	0
Clark County (part).....	13	35.5	1	2	0	0	3	2	1	1	0
Crawford County (part).....	0	0.0	0	0	0	0	0	0	0	0	0
Eau Claire County (part).....	0	0.0	0	0	0	0	0	0	0	0	0
Jackson County (part).....	158	30.8	21	29	6	7	28	13	14	8	10
Juneau County (part).....	23	49.5	1	7	0	0	0	2	2	1	6
La Crosse County (part).....	4	53.0	0	0	0	0	0	0	2	1	0
Marathon County (part).....	9	50.5	0	3	0	0	0	1	1	0	2
Monroe County (part).....	32	46.5	2	5	2	1	2	3	9	0	2
Sauk County (part).....	0	0.0	0	0	0	0	0	0	0	0	0
Shawano County (part).....	110	21.5	13	34	7	6	11	9	12	2	11
Vernon County (part).....	0	0.0	0	0	0	0	0	0	0	0	0
Wood County (part).....	126	23.5	13	38	6	8	11	16	13	8	5
Lac Courte Oreilles Reservation and Off-Reservation Trust Land, WI.....	2,111	28.5	226	489	121	128	251	247	311	93	66
Lac Courte Oreilles Reservation, WI.....	2,106	28.6	225	489	118	128	251	247	310	93	66
Sawyer County (part).....	2,106	28.6	225	489	118	128	251	247	310	93	66
Lac Courte Oreilles Off-Reservation Trust Land, WI.....	5	18.8	1	0	3	0	0	0	1	0	0
Burnett County (part).....	0	0.0	0	0	0	0	0	0	0	0	0
Sawyer County (part).....	5	18.8	1	0	3	0	0	0	1	0	0
Washburn County (part).....	0	0.0	0	0	0	0	0	0	0	0	0
Lac du Flambeau Reservation, WI.....	2,198	24.9	274	569	119	141	254	246	284	98	77
Iron County (part).....	0	0.0	0	0	0	0	0	0	0	0	0
Oneida County (part).....	0	0.0	0	0	0	0	0	0	0	0	0
Vilas County (part).....	2,198	24.9	274	569	119	141	254	246	284	98	77
Menominee Reservation and Off-Reservation Trust Land, WI.....	2,967	26.8	332	739	169	173	341	356	395	130	96
Menominee Reservation, WI.....	2,722	27.1	297	681	153	155	313	329	372	121	88
Menominee County (part).....	2,722	27.1	297	681	153	155	313	329	372	121	88
Menominee Off-Reservation Trust Land, WI	245	23.9	35	58	16	18	28	27	23	9	8
Shawano County (part).....	245	23.9	35	58	16	18	28	27	23	9	8
Oneida (WI) Reservation and Off-Reservation Trust Land, WI.....	4,102	30.6	379	1,010	197	201	485	491	563	221	184
Oneida (WI) Reservation, WI.....	4,102	30.6	379	1,010	197	201	485	491	563	221	184
Brown County (part).....	2,242	30.9	211	531	107	117	270	270	304	117	106
Outagamie County (part).....	1,860	30.3	168	479	90	84	215	221	259	104	78
Oneida (WI) Off-Reservation Trust Land, WI	0	0.0	0	0	0	0	0	0	0	0	0
Outagamie County (part).....	0	0.0	0	0	0	0	0	0	0	0	0

Table 17.

Age and Sex for the American Indian and Alaska Native Population (One Race): 2010—Con.

[For information on confidentiality protection, nonsampling error, and definitions, see Selected Appendixes at <www.census.gov/prod/cen2010/cph-1-a.pdf>]

Age—Con			Age and sex						Percent of population		American Indian Area County
65 to 74 years	75 to 84 years	85 years and over	All ages		18 years and over		65 years and over		Under 18 years	65 years and over	
			Female	Males per 100 females	Total	Female	Total	Female			
AMERICAN INDIAN RESERVATION AND OFF-RESERVATION TRUST LAND -- FEDERAL											
899	348	90	8,433	96.7	10,731	5,609	1,337	762	35.3	8.1	All areas
64	24	6	531	105.1	743	363	94	54	31.8	8.6	Bad River Reservation, WI
64	24	6	531	105.1	743	363	94	54	31.8	8.6	Ashland County (part)
0	0	0	0	(X)	0	0	0	0	(X)	(X)	Iron County (part)
3	1	0	3	100.0	6	3	4	3	0.0	66.7	Fond du Lac Reservation and Off-Reservation Trust Land, MN--WI (part)
3	1	0	3	100.0	6	3	4	3	0.0	66.7	Fond du Lac Off-Reservation Trust Land, MN--WI (part)
3	1	0	3	100.0	6	3	4	3	0.0	66.7	Douglas County (part)
19	10	1	254	97.2	299	164	30	12	40.3	6.0	Forest County Potawatomi Community and Off-Reservation Trust Land, WI
19	10	1	252	96.4	296	162	30	12	40.2	6.1	Forest County Potawatomi Community, WI
19	10	1	252	96.4	296	162	30	12	40.2	6.1	Forest County (part)
0	0	0	0	(X)	0	0	0	0	(X)	(X)	Oconto County (part)
0	0	0	2	200.0	3	2	0	0	50.0	0.0	Forest County Potawatomi Off-Reservation Trust Land, WI
0	0	0	2	200.0	3	2	0	0	50.0	0.0	Forest County (part)
0	0	0	0	(X)	0	0	0	0	(X)	(X)	Milwaukee County (part)
58	20	7	631	87.8	693	380	85	49	41.5	7.2	Ho-Chunk Nation Reservation and Off-Reservation Trust Land, WI--MN (part)
20	10	4	387	83.5	387	227	34	24	45.5	4.8	Ho-Chunk Nation Reservation, WI--MN
0	0	0	0	(X)	0	0	0	0	(X)	(X)	Dane County (part)
6	2	3	194	77.8	191	108	11	8	44.6	3.2	Jackson County (part)
3	3	1	38	86.8	41	23	7	6	42.3	9.9	Juneau County (part)
1	0	0	26	80.8	23	16	1	0	51.1	2.1	Monroe County (part)
9	5	0	108	96.3	111	65	14	9	47.6	6.6	Sauk County (part)
1	0	0	21	66.7	21	15	1	1	40.0	2.9	Wood County (part)
38	10	3	244	94.7	306	153	51	25	35.6	10.7	Ho-Chunk Nation Off-Reservation Trust Land, WI--MN (part)
0	0	0	0	(X)	0	0	0	0	(X)	(X)	Adams County (part)
2	1	0	5	160.0	10	3	3	0	23.1	23.1	Clark County (part)
0	0	0	0	(X)	0	0	0	0	(X)	(X)	Crawford County (part)
0	0	0	0	(X)	0	0	0	0	(X)	(X)	Eau Claire County (part)
15	5	2	85	85.9	108	58	22	13	31.6	13.9	Jackson County (part)
4	0	0	11	109.1	15	7	4	1	34.8	17.4	Juneau County (part)
1	0	0	0	(X)	4	0	1	0	0.0	25.0	La Crosse County (part)
1	1	0	6	50.0	6	4	2	2	33.3	22.2	Marathon County (part)
6	0	0	12	166.7	25	10	6	3	21.9	18.8	Monroe County (part)
0	0	0	0	(X)	0	0	0	0	(X)	(X)	Sauk County (part)
2	2	1	59	86.4	63	31	5	2	42.7	4.5	Shawano County (part)
0	0	0	0	(X)	0	0	0	0	(X)	(X)	Vernon County (part)
7	1	0	66	90.9	75	40	8	4	40.5	6.3	Wood County (part)
120	42	17	1,096	92.6	1,396	732	179	106	33.9	8.5	Lac Courte Oreilles Reservation and Off-Reservation Trust Land, WI
120	42	17	1,093	92.7	1,392	729	179	106	33.9	8.5	Lac Courte Oreilles Reservation, WI
120	42	17	1,093	92.7	1,392	729	179	106	33.9	8.5	Sawyer County (part)
0	0	0	3	66.7	4	3	0	0	20.0	0.0	Lac Courte Oreilles Off-Reservation Trust Land, WI
0	0	0	0	(X)	0	0	0	0	(X)	(X)	Burnett County (part)
0	0	0	3	66.7	4	3	0	0	20.0	0.0	Sawyer County (part)
0	0	0	0	(X)	0	0	0	0	(X)	(X)	Washburn County (part)
95	36	5	1,077	104.1	1,355	683	136	72	38.4	6.2	Lac du Flambeau Reservation, WI
0	0	0	0	(X)	0	0	0	0	(X)	(X)	Iron County (part)
0	0	0	0	(X)	0	0	0	0	(X)	(X)	Oneida County (part)
95	36	5	1,077	104.1	1,355	683	136	72	38.4	6.2	Vilas County (part)
160	62	14	1,510	96.5	1,896	1,003	236	143	36.1	8.0	Menominee Reservation and Off-Reservation Trust Land, WI
152	51	10	1,370	98.7	1,744	912	213	128	35.9	7.8	Menominee Reservation, WI
152	51	10	1,370	98.7	1,744	912	213	128	35.9	7.8	Menominee County (part)
8	11	4	140	75.0	152	91	23	15	38.0	9.4	Menominee Off-Reservation Trust Land, WI
8	11	4	140	75.0	152	91	23	15	38.0	9.4	Shawano County (part)
237	108	26	2,135	92.1	2,713	1,464	371	213	33.9	9.0	Oneida (WI) Reservation and Off-Reservation Trust Land, WI
237	108	26	2,135	92.1	2,713	1,464	371	213	33.9	9.0	Oneida (WI) Reservation, WI
133	60	16	1,159	93.4	1,500	806	209	119	33.1	9.3	Brown County (part)
104	48	10	976	90.6	1,213	658	162	94	34.8	8.7	Outagamie County (part)
0	0	0	0	(X)	0	0	0	0	(X)	(X)	Oneida (WI) Off-Reservation Trust Land, WI
0	0	0	0	(X)	0	0	0	0	(X)	(X)	Outagamie County (part)

Table 17.

Age and Sex for the American Indian and Alaska Native Population (One Race): 2010—Con.

[For information on confidentiality protection, nonsampling error, and definitions, see Selected Appendixes at <www.census.gov/prod/cen2010/cph-1-a.pdf>]

American Indian Area County	American Indian and Alaska Native population (one race)	Median age	Age								
			Under 5 years	5 to 17 years	18 to 20 years	21 to 24 years	25 to 34 years	35 to 44 years	45 to 54 years	55 to 59 years	60 to 64 years
AMERICAN INDIAN RESERVATION AND OFF-RESERVATION TRUST LAND -- FEDERAL—Con.											
Red Cliff Reservation and Off-Reservation											
Trust Land, WI.....	943	29.4	84	225	56	45	122	132	136	48	39
Red Cliff Reservation, WI.....	943	29.4	84	225	56	45	122	132	136	48	39
Bayfield County (part).....	943	29.4	84	225	56	45	122	132	136	48	39
Red Cliff Off-Reservation Trust Land, WI.....	0	0.0	0	0	0	0	0	0	0	0	0
Bayfield County (part).....	0	0.0	0	0	0	0	0	0	0	0	0
St. Croix Reservation and Off-Reservation											
Trust Land, WI.....	622	27.7	80	142	25	39	90	86	76	19	22
St. Croix Reservation, WI.....	513	26.6	66	124	21	33	73	73	56	17	19
Barron County (part).....	115	19.8	19	34	7	9	16	10	15	2	0
Burnett County (part).....	233	36.1	16	54	5	10	30	42	31	7	14
Polk County (part).....	165	23.3	31	36	9	14	27	21	10	8	5
St. Croix Off-Reservation Trust Land, WI.....	109	31.5	14	18	4	6	17	13	20	2	3
Burnett County (part).....	105	31.5	14	17	4	5	17	12	20	2	3
Polk County (part).....	4	33.5	0	1	0	1	0	1	0	0	0
Sokaogon Chippewa Community and											
Off-Reservation Trust Land, WI.....	352	30.0	34	81	21	26	33	38	64	14	17
Sokaogon Chippewa Community, WI.....	350	30.0	34	81	21	26	31	38	64	14	17
Forest County (part).....	350	30.0	34	81	21	26	31	38	64	14	17
Sokaogon Chippewa Off-Reservation Trust											
Land, WI.....	2	29.5	0	0	0	0	2	0	0	0	0
Forest County (part).....	2	29.5	0	0	0	0	2	0	0	0	0
Stockbridge Munsee Community, WI.....											
Shawano County (part).....	511	37.3	40	112	18	26	49	60	69	27	31
	511	37.3	40	112	18	26	49	60	69	27	31

Table 17.

Age and Sex for the American Indian and Alaska Native Population (One Race): 2010—Con.

[For information on confidentiality protection, nonsampling error, and definitions, see Selected Appendixes at <www.census.gov/prod/cen2010/cph-1-a.pdf>]

Age—Con			Age and sex						Percent of population		American Indian Area County
			All ages		18 years and over		65 years and over				
				Males per 100 females							
65 to 74 years	75 to 84 years	85 years and over	Female		Total	Female	Total	Female	Under 18 years	65 years and over	
AMERICAN INDIAN RESERVATION AND OFF-RESERVATION TRUST LAND -- FEDERAL—Con.											
44	11	1	473	99.4	634	316	56	30	32.8	5.9	Red Cliff Reservation and Off-Reservation Trust Land, WI
44	11	1	473	99.4	634	316	56	30	32.8	5.9	Red Cliff Reservation, WI
44	11	1	473	99.4	634	316	56	30	32.8	5.9	Bayfield County (part)
0	0	0	0	(X)	0	0	0	0	(X)	(X)	Red Cliff Off-Reservation Trust Land, WI
0	0	0	0	(X)	0	0	0	0	(X)	(X)	Bayfield County (part)
St. Croix Reservation and Off-Reservation Trust Land, WI											
31	9	3	309	101.3	400	210	43	29	35.7	6.9	St. Croix Reservation, WI
25	6	0	252	103.6	323	174	31	20	37.0	6.0	Barron County (part)
3	0	0	55	109.1	62	36	3	3	46.1	2.6	Burnett County (part)
18	6	0	113	106.2	163	87	24	15	30.0	10.3	Polk County (part)
4	0	0	84	96.4	98	51	4	2	40.6	2.4	St. Croix Off-Reservation Trust Land, WI
6	3	3	57	91.2	77	36	12	9	29.4	11.0	Burnett County (part)
5	3	3	55	90.9	74	35	11	8	29.5	10.5	Polk County (part)
1	0	0	2	100.0	3	1	1	1	25.0	25.0	
Sokaogon Chippewa Community and Off-Reservation Trust Land, WI											
17	5	2	159	121.4	237	116	24	10	32.7	6.8	Sokaogon Chippewa Community, WI
17	5	2	159	120.1	235	116	24	10	32.9	6.9	Forest County (part)
17	5	2	159	120.1	235	116	24	10	32.9	6.9	Sokaogon Chippewa Off-Reservation Trust Land, WI
0	0	0	0	(X)	2	0	0	0	0.0	0.0	Forest County (part)
0	0	0	0	(X)	2	0	0	0	0.0	0.0	
51	20	8	255	100.4	359	175	79	41	29.7	15.5	Stockbridge Munsee Community, WI
51	20	8	255	100.4	359	175	79	41	29.7	15.5	Shawano County (part)

Table 18.

Race and Hispanic or Latino Origin: 2010

[For information on confidentiality protection, nonsampling error, and definitions, see Selected Appendixes at <www.census.gov/prod/cen2010/cph-1-a.pdf>]

American Indian Area County	Total population	Race							Hispanic or Latino (of any race)
		One race						Two or More Races	
		White	Black or African American	American Indian and Alaska Native	Asian	Native Hawaiian and Other Pacific Islander	Some Other Race		
AMERICAN INDIAN RESERVATION AND OFF-RESERVATION TRUST LAND -- FEDERAL									
All areas.....	38,563	20,000	330	16,587	291	10	184	1,161	1,344
Bad River Reservation, WI.....	1,479	314	3	1,089	0	0	1	72	71
Ashland County (part).....	1,479	314	3	1,089	0	0	1	72	71
Iron County (part).....	0	0	0	0	0	0	0	0	0
Fond du Lac Reservation and Off-Reservation Trust Land, MN--WI (part).....	10	4	0	6	0	0	0	0	0
Fond du Lac Off-Reservation Trust Land, MN--WI (part).....	10	4	0	6	0	0	0	0	0
Douglas County (part).....	10	4	0	6	0	0	0	0	0
Forest County Potawatomi Community and Off-Reservation Trust Land, WI.....	588	51	19	501	0	0	4	13	23
Forest County Potawatomi Community, WI..	553	41	0	495	0	0	4	13	20
Forest County (part).....	553	41	0	495	0	0	4	13	20
Oconto County (part).....	0	0	0	0	0	0	0	0	0
Forest County Potawatomi Off-Reservation Trust Land, WI.....	35	10	19	6	0	0	0	0	3
Forest County (part).....	6	0	0	6	0	0	0	0	0
Milwaukee County (part).....	29	10	19	0	0	0	0	0	3
Ho-Chunk Nation Reservation and Off-Reservation Trust Land, WI--MN (part).....	1,375	141	3	1,185	0	0	10	36	67
Ho-Chunk Nation Reservation, WI--MN.....	801	55	2	710	0	0	10	24	47
Dane County (part).....	0	0	0	0	0	0	0	0	0
Jackson County (part).....	369	17	1	345	0	0	4	2	16
Juneau County (part).....	73	2	0	71	0	0	0	0	0
Monroe County (part).....	60	8	1	47	0	0	0	4	6
Sauk County (part).....	258	23	0	212	0	0	5	18	16
Wood County (part).....	41	5	0	35	0	0	1	0	9
Ho-Chunk Nation Off-Reservation Trust Land, WI--MN (part).....	574	86	1	475	0	0	0	12	20
Adams County (part).....	0	0	0	0	0	0	0	0	0
Clark County (part).....	42	27	1	13	0	0	0	1	0
Crawford County (part).....	0	0	0	0	0	0	0	0	0
Eau Claire County (part).....	0	0	0	0	0	0	0	0	0
Jackson County (part).....	172	11	0	158	0	0	0	3	0
Juneau County (part).....	31	7	0	23	0	0	0	1	3
La Crosse County (part).....	8	4	0	4	0	0	0	0	0
Marathon County (part).....	10	1	0	9	0	0	0	0	0
Monroe County (part).....	50	16	0	32	0	0	0	2	0
Sauk County (part).....	0	0	0	0	0	0	0	0	0
Shawano County (part).....	124	11	0	110	0	0	0	3	13
Vernon County (part).....	2	2	0	0	0	0	0	0	0
Wood County (part).....	135	7	0	126	0	0	0	2	4
Lac Courte Oreilles Reservation and Off-Reservation Trust Land, WI.....	2,803	566	0	2,111	1	0	5	120	65
Lac Courte Oreilles Reservation, WI.....	2,794	562	0	2,106	1	0	5	120	65
Sawyer County (part).....	2,794	562	0	2,106	1	0	5	120	65
Lac Courte Oreilles Off-Reservation Trust Land, WI.....	9	4	0	5	0	0	0	0	0
Burnett County (part).....	4	4	0	0	0	0	0	0	0
Sawyer County (part).....	5	0	0	5	0	0	0	0	0
Washburn County (part).....	0	0	0	0	0	0	0	0	0
Lac du Flambeau Reservation, WI.....	3,442	1,174	4	2,198	3	0	4	59	85
Iron County (part).....	5	5	0	0	0	0	0	0	0
Oneida County (part).....	34	34	0	0	0	0	0	0	1
Vilas County (part).....	3,403	1,135	4	2,198	3	0	4	59	84
Menominee Reservation and Off-Reservation Trust Land, WI.....	3,141	120	17	2,967	1	0	2	34	132
Menominee Reservation, WI.....	2,893	117	17	2,722	1	0	2	34	119
Menominee County (part).....	2,893	117	17	2,722	1	0	2	34	119
Menominee Off-Reservation Trust Land, WI	248	3	0	245	0	0	0	0	13
Shawano County (part).....	248	3	0	245	0	0	0	0	13
Oneida (WI) Reservation and Off-Reservation Trust Land, WI.....	22,776	17,218	271	4,102	286	10	154	735	828
Oneida (WI) Reservation, WI.....	22,775	17,217	271	4,102	286	10	154	735	828
Brown County (part).....	18,097	14,753	213	2,242	278	9	105	497	565
Outagamie County (part).....	4,678	2,464	58	1,860	8	1	49	238	263
Oneida (WI) Off-Reservation Trust Land, WI	1	1	0	0	0	0	0	0	0
Outagamie County (part).....	1	1	0	0	0	0	0	0	0

Table 18.

Race and Hispanic or Latino Origin: 2010—Con.

[For information on confidentiality protection, nonsampling error, and definitions, see Selected Appendixes at <www.census.gov/prod/cen2010/cph-1-a.pdf>]

Not Hispanic or Latino								American Indian Area County
Total	One race						Two or More Races	
	White	Black or African American	American Indian and Alaska Native	Asian	Native Hawaiian and Other Pacific Islander	Some Other Race		
37,219	19,703	324	15,868	289	9	13	1,013	AMERICAN INDIAN RESERVATION AND OFF-RESERVATION TRUST LAND -- FEDERAL
1,408	312	3	1,038	0	0	0	55	All areas
1,408	312	3	1,038	0	0	0	55	Bad River Reservation, WI
0	0	0	0	0	0	0	0	Ashland County (part)
								Iron County (part)
10	4	0	6	0	0	0	0	Fond du Lac Reservation and Off-Reservation Trust Land, MN--WI (part)
10	4	0	6	0	0	0	0	Fond du Lac Off-Reservation Trust Land, MN--WI (part)
10	4	0	6	0	0	0	0	Douglas County (part)
565	48	18	486	0	0	0	13	Forest County Potawatomi Community and Off-Reservation Trust Land, WI
533	40	0	480	0	0	0	13	Forest County Potawatomi Community, WI
533	40	0	480	0	0	0	13	Forest County (part)
0	0	0	0	0	0	0	0	Oconto County (part)
32	8	18	6	0	0	0	0	Forest County Potawatomi Off-Reservation Trust Land, WI
6	0	0	6	0	0	0	0	Forest County (part)
26	8	18	0	0	0	0	0	Milwaukee County (part)
1,308	137	3	1,134	0	0	0	34	Ho-Chunk Nation Reservation and Off-Reservation Trust Land, WI--MN (part)
754	51	2	679	0	0	0	22	Ho-Chunk Nation Reservation, WI--MN
0	0	0	0	0	0	0	0	Dane County (part)
353	15	1	336	0	0	0	1	Jackson County (part)
73	2	0	71	0	0	0	0	Juneau County (part)
54	8	1	41	0	0	0	4	Monroe County (part)
242	21	0	204	0	0	0	17	Sauk County (part)
32	5	0	27	0	0	0	0	Wood County (part)
554	86	1	455	0	0	0	12	Ho-Chunk Nation Off-Reservation Trust Land, WI--MN (part)
0	0	0	0	0	0	0	0	Adams County (part)
42	27	1	13	0	0	0	1	Clark County (part)
0	0	0	0	0	0	0	0	Crawford County (part)
0	0	0	0	0	0	0	0	Eau Claire County (part)
172	11	0	158	0	0	0	3	Jackson County (part)
28	7	0	20	0	0	0	1	Juneau County (part)
8	4	0	4	0	0	0	0	La Crosse County (part)
10	1	0	9	0	0	0	0	Marathon County (part)
50	16	0	32	0	0	0	2	Monroe County (part)
0	0	0	0	0	0	0	0	Sauk County (part)
111	11	0	97	0	0	0	3	Shawano County (part)
2	2	0	0	0	0	0	0	Vernon County (part)
131	7	0	122	0	0	0	2	Wood County (part)
2,738	563	0	2,057	1	0	1	116	Lac Courte Oreilles Reservation and Off-Reservation Trust Land, WI
2,729	559	0	2,052	1	0	1	116	Lac Courte Oreilles Reservation, WI
2,729	559	0	2,052	1	0	1	116	Sawyer County (part)
9	4	0	5	0	0	0	0	Lac Courte Oreilles Off-Reservation Trust Land, WI
4	4	0	0	0	0	0	0	Burnett County (part)
5	0	0	5	0	0	0	0	Sawyer County (part)
0	0	0	0	0	0	0	0	Washburn County (part)
3,357	1,164	4	2,128	3	0	0	58	Lac du Flambeau Reservation, WI
5	5	0	0	0	0	0	0	Iron County (part)
33	33	0	0	0	0	0	0	Oneida County (part)
3,319	1,126	4	2,128	3	0	0	58	Vilas County (part)
3,009	117	17	2,844	1	0	0	30	Menominee Reservation and Off-Reservation Trust Land, WI
2,774	115	17	2,611	1	0	0	30	Menominee Reservation, WI
2,774	115	17	2,611	1	0	0	30	Menominee County (part)
235	2	0	233	0	0	0	0	Menominee Off-Reservation Trust Land, WI
235	2	0	233	0	0	0	0	Shawano County (part)
21,948	16,961	267	3,795	284	9	10	622	Oneida (WI) Reservation and Off-Reservation Trust Land, WI
21,947	16,960	267	3,795	284	9	10	622	Oneida (WI) Reservation, WI
17,532	14,519	210	2,088	276	8	8	423	Brown County (part)
4,415	2,441	57	1,707	8	1	2	199	Outagamie County (part)
1	1	0	0	0	0	0	0	Oneida (WI) Off-Reservation Trust Land, WI
1	1	0	0	0	0	0	0	Outagamie County (part)

Table 18.

Race and Hispanic or Latino Origin: 2010—Con.

[For information on confidentiality protection, nonsampling error, and definitions, see Selected Appendixes at <www.census.gov/prod/cen2010/cph-1-a.pdf>]

American Indian Area County	Total population	Race							Hispanic or Latino (of any race)
		One race						Two or More Races	
		White	Black or African American	American Indian and Alaska Native	Asian	Native Hawaiian and Other Pacific Islander	Some Other Race		
AMERICAN INDIAN RESERVATION AND OFF-RESERVATION TRUST LAND – FEDERAL—Con.									
Red Cliff Reservation and Off-Reservation Trust Land, WI.....	1,123	136	3	943	0	0	0	41	34
Red Cliff Reservation, WI.....	1,123	136	3	943	0	0	0	41	34
Bayfield County (part).....	1,123	136	3	943	0	0	0	41	34
Red Cliff Off-Reservation Trust Land, WI.....	0	0	0	0	0	0	0	0	0
Bayfield County (part).....	0	0	0	0	0	0	0	0	0
St. Croix Reservation and Off-Reservation Trust Land, WI.....	768	122	7	622	0	0	0	17	9
St. Croix Reservation, WI.....	625	96	6	513	0	0	0	10	4
Barron County (part).....	132	16	0	115	0	0	0	1	1
Burnett County (part).....	309	62	6	233	0	0	0	8	2
Polk County (part).....	184	18	0	165	0	0	0	1	1
St. Croix Off-Reservation Trust Land, WI.....	143	26	1	109	0	0	0	7	5
Burnett County (part).....	139	26	1	105	0	0	0	7	5
Polk County (part).....	4	0	0	4	0	0	0	0	0
Sokaogon Chippewa Community and Off-Reservation Trust Land, WI.....	414	47	1	352	0	0	3	11	7
Sokaogon Chippewa Community, WI.....	412	47	1	350	0	0	3	11	7
Forest County (part).....	412	47	1	350	0	0	3	11	7
Sokaogon Chippewa Off-Reservation Trust Land, WI.....	2	0	0	2	0	0	0	0	0
Forest County (part).....	2	0	0	2	0	0	0	0	0
Stockbridge Munsee Community, WI.....	644	107	2	511	0	0	1	23	23
Shawano County (part).....	644	107	2	511	0	0	1	23	23

Table 18.

Race and Hispanic or Latino Origin: 2010—Con.

[For information on confidentiality protection, nonsampling error, and definitions, see Selected Appendixes at <www.census.gov/prod/cen2010/cph-1-a.pdf>]

Not Hispanic or Latino								American Indian Area County
Total	One race						Two or More Races	
	White	Black or African American	American Indian and Alaska Native	Asian	Native Hawaiian and Other Pacific Islander	Some Other Race		
								AMERICAN INDIAN RESERVATION AND OFF-RESERVATION TRUST LAND -- FEDERAL—Con.
								Red Cliff Reservation and Off-Reservation Trust Land, WI
1,089	133	3	912	0	0	0	41	Red Cliff Reservation, WI
1,089	133	3	912	0	0	0	41	Bayfield County (part)
1,089	133	3	912	0	0	0	41	Red Cliff Off-Reservation Trust Land, WI
0	0	0	0	0	0	0	0	Bayfield County (part)
0	0	0	0	0	0	0	0	
								St. Croix Reservation and Off-Reservation Trust Land, WI
759	119	7	616	0	0	0	17	St. Croix Reservation, WI
621	95	6	510	0	0	0	10	Barron County (part)
131	16	0	114	0	0	0	1	Burnett County (part)
307	61	6	232	0	0	0	8	Polk County (part)
183	18	0	164	0	0	0	1	St. Croix Off-Reservation Trust Land, WI
138	24	1	106	0	0	0	7	Burnett County (part)
134	24	1	102	0	0	0	7	Polk County (part)
4	0	0	4	0	0	0	0	
								Sokaogon Chippewa Community and Off-Reservation Trust Land, WI
407	46	1	347	0	0	2	11	Sokaogon Chippewa Community, WI
405	46	1	345	0	0	2	11	Forest County (part)
405	46	1	345	0	0	2	11	Sokaogon Chippewa Off-Reservation Trust Land, WI
2	0	0	2	0	0	0	0	Forest County (part)
2	0	0	2	0	0	0	0	
621	99	1	505	0	0	0	16	Stockbridge Munsee Community, WI
621	99	1	505	0	0	0	16	Shawano County (part)

Table 19.

Population for Selected Categories of Race for American Indian and Alaska Native Areas: 2010

[For information on confidentiality protection, nonsampling error, and definitions, see Selected Appendixes at <www.census.gov/prod/cen2010/cph-1-a.pdf>]

American Indian Area County	American Indian and Alaska Native; White ¹	American Indian and Alaska Native; Black or African American ¹	American Indian and Alaska Native; Some Other Race ¹	Race alone or in combination with one or more other races					
				White	Black or African American	American Indian and Alaska Native	Asian	Native Hawaiian and Other Pacific Islander	Some Other Race
AMERICAN INDIAN RESERVATION AND OFF-RESERVATION TRUST LAND -- FEDERAL									
All areas.....	730	104	42	20,982	566	17,533	403	30	269
Bad River Reservation, WI.....	44	14	10	360	18	1,159	2	0	14
Ashland County (part).....	44	14	10	360	18	1,159	2	0	14
Iron County (part).....	0	0	0	0	0	0	0	0	0
Fond du Lac Reservation and Off-Reservation Trust Land, MN--WI (part).....	0	0	0	4	0	6	0	0	0
Fond du Lac Off-Reservation Trust Land, MN--WI (part).....	0	0	0	4	0	6	0	0	0
Douglas County (part).....	0	0	0	4	0	6	0	0	0
Forest County Potawatomi Community and Off-Reservation Trust Land, WI.....	11	2	0	62	21	514	0	0	4
Forest County Potawatomi Community, WI..	11	2	0	52	2	508	0	0	4
Forest County (part).....	11	2	0	52	2	508	0	0	4
Oconto County (part).....	0	0	0	0	0	0	0	0	0
Forest County Potawatomi Off-Reservation Trust Land, WI.....	0	0	0	10	19	6	0	0	0
Forest County (part).....	0	0	0	0	0	6	0	0	0
Milwaukee County (part).....	0	0	0	10	19	0	0	0	0
Ho-Chunk Nation Reservation and Off-Reservation Trust Land, WI--MN (part).....	18	12	0	165	16	1,215	1	0	14
Ho-Chunk Nation Reservation, WI--MN.....	11	9	0	70	11	730	0	0	14
Dane County (part).....	0	0	0	0	0	0	0	0	0
Jackson County (part).....	1	0	0	19	1	346	0	0	5
Juneau County (part).....	0	0	0	2	0	71	0	0	0
Monroe County (part).....	0	4	0	8	5	51	0	0	0
Sauk County (part).....	10	5	0	36	5	227	0	0	8
Wood County (part).....	0	0	0	5	0	35	0	0	1
Ho-Chunk Nation Off-Reservation Trust Land, WI--MN (part).....	7	3	0	95	5	485	1	0	0
Adams County (part).....	0	0	0	0	0	0	0	0	0
Clark County (part).....	1	0	0	28	1	14	0	0	0
Crawford County (part).....	0	0	0	0	0	0	0	0	0
Eau Claire County (part).....	0	0	0	0	0	0	0	0	0
Jackson County (part).....	1	2	0	12	2	161	0	0	0
Juneau County (part).....	1	0	0	8	0	24	0	0	0
La Crosse County (part).....	0	0	0	4	0	4	0	0	0
Marathon County (part).....	0	0	0	1	0	9	0	0	0
Monroe County (part).....	2	0	0	18	0	34	0	0	0
Sauk County (part).....	0	0	0	0	0	0	0	0	0
Shawano County (part).....	1	1	0	13	2	112	0	0	0
Vernon County (part).....	0	0	0	2	0	0	0	0	0
Wood County (part).....	1	0	0	9	0	127	1	0	0
Lac Courte Oreilles Reservation and Off-Reservation Trust Land, WI.....	97	5	4	674	10	2,221	8	2	9
Lac Courte Oreilles Reservation, WI.....	97	5	4	670	10	2,216	8	2	9
Sawyer County (part).....	97	5	4	670	10	2,216	8	2	9
Lac Courte Oreilles Off-Reservation Trust Land, WI.....	0	0	0	4	0	5	0	0	0
Burnett County (part).....	0	0	0	4	0	0	0	0	0
Sawyer County (part).....	0	0	0	0	0	5	0	0	0
Washburn County (part).....	0	0	0	0	0	0	0	0	0
Lac du Flambeau Reservation, WI.....	37	3	1	1,229	17	2,244	9	0	7
Iron County (part).....	0	0	0	5	0	0	0	0	0
Oneida County (part).....	0	0	0	34	0	0	0	0	0
Vilas County (part).....	37	3	1	1,190	17	2,244	9	0	7
Menominee Reservation and Off-Reservation Trust Land, WI.....	21	3	1	146	25	3,000	5	0	3
Menominee Reservation, WI.....	21	3	1	143	25	2,755	5	0	3
Menominee County (part).....	21	3	1	143	25	2,755	5	0	3
Menominee Off-Reservation Trust Land, WI.	0	0	0	3	0	245	0	0	0
Shawano County (part).....	0	0	0	3	0	245	0	0	0
Oneida (WI) Reservation and Off-Reservation Trust Land, WI.....	433	48	24	17,857	426	4,654	377	28	212
Oneida (WI) Reservation, WI.....	433	48	24	17,856	426	4,654	377	28	212
Brown County (part).....	259	32	13	15,185	339	2,574	351	26	145

Table 19.

Population for Selected Categories of Race for American Indian and Alaska Native Areas: 2010—Con.

[For information on confidentiality protection, nonsampling error, and definitions, see Selected Appendixes at <www.census.gov/prod/cen2010/cph-1-a.pdf>]

American Indian Area County	American Indian and Alaska Native; White ¹	American Indian and Alaska Native; Black or African American ¹	American Indian and Alaska Native; Some Other Race ¹	Race alone or in combination with one or more other races					
				White	Black or African American	American Indian and Alaska Native	Asian	Native Hawaiian and Other Pacific Islander	Some Other Race
AMERICAN INDIAN RESERVATION AND OFF-RESERVATION TRUST LAND -- FEDERAL—Con.									
Oneida (WI) Reservation and Off-Reservation Trust Land, WI—Con.									
Oneida (WI) Reservation, WI—Con.									
Outagamie County (part).....	174	16	11	2,671	87	2,080	26	2	67
Oneida (WI) Off-Reservation Trust Land, WI	0	0	0	1	0	0	0	0	0
Outagamie County (part).....	0	0	0	1	0	0	0	0	0
Red Cliff Reservation and Off-Reservation									
Trust Land, WI.....	39	1	0	176	4	984	1	0	0
Red Cliff Reservation, WI.....	39	1	0	176	4	984	1	0	0
Bayfield County (part).....	39	1	0	176	4	984	1	0	0
Red Cliff Off-Reservation Trust Land, WI.....	0	0	0	0	0	0	0	0	0
Bayfield County (part).....	0	0	0	0	0	0	0	0	0
St. Croix Reservation and Off-Reservation									
Trust Land, WI.....	10	7	0	132	14	639	0	0	0
St. Croix Reservation, WI.....	4	6	0	100	12	523	0	0	0
Barron County (part).....	0	1	0	16	1	116	0	0	0
Burnett County (part).....	4	4	0	66	10	241	0	0	0
Polk County (part).....	0	1	0	18	1	166	0	0	0
St. Croix Off-Reservation Trust Land, WI.....	6	1	0	32	2	116	0	0	0
Burnett County (part).....	6	1	0	32	2	112	0	0	0
Polk County (part).....	0	0	0	0	0	4	0	0	0
Sokaogon Chippewa Community and									
Off-Reservation Trust Land, WI.....	8	3	0	55	4	363	0	0	3
Sokaogon Chippewa Community, WI.....	8	3	0	55	4	361	0	0	3
Forest County (part).....	8	3	0	55	4	361	0	0	3
Sokaogon Chippewa Off-Reservation Trust									
Land, WI.....	0	0	0	0	0	2	0	0	0
Forest County (part).....	0	0	0	0	0	2	0	0	0
Stockbridge Munsee Community, WI.....	12	6	2	122	11	534	0	0	3
Shawano County (part).....	12	6	2	122	11	534	0	0	3

¹ The three largest Census 2000 combinations that included American Indian and Alaska Natives in American Indian and Alaska Native Areas

Table 20.

Households and Families With American Indian and Alaska Native Householder (One Race): 2010

[For information on confidentiality protection, nonsampling error, and definitions, see Selected Appendixes at <www.census.gov/prod/cen2010/cph-1-a.pdf>]

American Indian Area County	Households with American Indian and Alaska Native householder (one race)	Family households						Nonfamily households			Average size	
		Total		Husband-wife family		Female householder, no husband present		Total	Householder living alone		House- holds	Families
		Number	Percent with own children under 18 years	Number	Percent with own children under 18 years	Number	Percent with own children under 18 years		Total	65 years and over		
AMERICAN INDIAN RESERVATION AND OFF-RESERVATION TRUST LAND -- FEDERAL												
All areas.....	5,377	4,011	52.0	1,616	44.0	1,749	58.5	1,366	1,106	405	3.13	3.53
Bad River Reservation, WI.....	380	269	47.2	95	40.0	135	51.9	111	91	30	2.89	3.29
Ashland County (part).....	380	269	47.2	95	40.0	135	51.9	111	91	30	2.89	3.29
Iron County (part).....	0	0	(X)	0	(X)	0	(X)	0	0	0	0.00	0.00
Fond du Lac Reservation and Off-Reservation Trust Land, MN--WI (part).....	2	1	0.0	1	0.0	0	(X)	1	1	1	2.00	3.00
Fond du Lac Off-Reservation Trust Land, MN--WI (part).....	2	1	0.0	1	0.0	0	(X)	1	1	1	2.00	3.00
Douglas County (part).....	2	1	0.0	1	0.0	0	(X)	1	1	1	2.00	3.00
Forest County Potawatomi Community and Off-Reservation Trust Land, WI.....	182	111	67.6	40	62.5	54	70.4	71	59	27	2.75	3.54
Forest County Potawatomi Community, WI..	179	110	67.3	40	62.5	53	69.8	69	57	27	2.76	3.54
Forest County (part).....	179	110	67.3	40	62.5	53	69.8	69	57	27	2.76	3.54
Oconto County (part).....	0	0	(X)	0	(X)	0	(X)	0	0	0	0.00	0.00
Forest County Potawatomi Off-Reservation Trust Land, WI.....	3	1	100.0	0	(X)	1	100.0	2	2	0	2.00	4.00
Forest County (part).....	3	1	100.0	0	(X)	1	100.0	2	2	0	2.00	4.00
Milwaukee County (part).....	0	0	(X)	0	(X)	0	(X)	0	0	0	0.00	0.00
Ho-Chunk Nation Reservation and Off-Reservation Trust Land, WI--MN (part).....	361	277	51.3	81	42.0	143	58.7	84	63	21	3.38	3.73
Ho-Chunk Nation Reservation, WI--MN.....	205	162	57.4	38	55.3	97	61.9	43	35	9	3.59	3.90
Dane County (part).....	0	0	(X)	0	(X)	0	(X)	0	0	0	0.00	0.00
Jackson County (part).....	93	74	50.0	21	42.9	40	60.0	19	15	5	3.69	4.05
Juneau County (part).....	25	17	58.8	3	66.7	10	60.0	8	8	2	2.92	3.47
Monroe County (part).....	16	14	78.6	3	100.0	11	72.7	2	1	0	3.56	3.71
Sauk County (part).....	61	49	63.3	9	55.6	32	62.5	12	10	1	3.70	3.86
Wood County (part).....	10	8	50.0	2	100.0	4	50.0	2	1	1	3.70	4.00
Ho-Chunk Nation Off-Reservation Trust Land, WI--MN (part).....	156	115	42.6	43	30.2	46	52.2	41	28	12	3.11	3.49
Adams County (part).....	0	0	(X)	0	(X)	0	(X)	0	0	0	0.00	0.00
Clark County (part).....	6	2	100.0	1	100.0	0	(X)	4	3	3	2.83	6.00
Crawford County (part).....	0	0	(X)	0	(X)	0	(X)	0	0	0	0.00	0.00
Eau Claire County (part).....	0	0	(X)	0	(X)	0	(X)	0	0	0	0.00	0.00
Jackson County (part).....	51	39	33.3	13	38.5	17	41.2	12	6	5	3.16	3.41
Juneau County (part).....	10	7	42.9	5	40.0	2	50.0	3	2	0	2.50	3.00
La Crosse County (part).....	3	1	0.0	0	(X)	0	(X)	2	2	1	1.33	2.00
Marathon County (part).....	4	1	0.0	0	(X)	1	0.0	3	3	1	1.50	3.00
Monroe County (part).....	11	8	12.5	6	16.7	1	0.0	3	2	0	3.00	3.38
Sauk County (part).....	0	0	(X)	0	(X)	0	(X)	0	0	0	0.00	0.00
Shawano County (part).....	33	27	59.3	7	28.6	11	72.7	6	4	0	3.36	3.67
Vernon County (part).....	0	0	(X)	0	(X)	0	(X)	0	0	0	0.00	0.00
Wood County (part).....	38	30	46.7	11	18.2	14	57.1	8	6	2	3.37	3.47
Lac Courte Oreilles Reservation and Off-Reservation Trust Land, WI.....	684	499	52.5	160	43.8	255	56.5	185	154	53	3.04	3.48
Lac Courte Oreilles Reservation, WI.....	683	498	52.6	160	43.8	254	56.7	185	154	53	3.04	3.47
Sawyer County (part).....	683	498	52.6	160	43.8	254	56.7	185	154	53	3.04	3.47
Lac Courte Oreilles Off-Reservation Trust Land, WI.....	1	1	0.0	0	(X)	1	0.0	0	0	0	5.00	5.00
Burnett County (part).....	0	0	(X)	0	(X)	0	(X)	0	0	0	0.00	0.00
Sawyer County (part).....	1	1	0.0	0	(X)	1	0.0	0	0	0	5.00	5.00
Washburn County (part).....	0	0	(X)	0	(X)	0	(X)	0	0	0	0.00	0.00
Lac du Flambeau Reservation, WI.....	657	510	53.9	175	45.1	237	59.9	147	118	47	3.39	3.70
Iron County (part).....	0	0	(X)	0	(X)	0	(X)	0	0	0	0.00	0.00
Oneida County (part).....	0	0	(X)	0	(X)	0	(X)	0	0	0	0.00	0.00
Vilas County (part).....	657	510	53.9	175	45.1	237	59.9	147	118	47	3.39	3.70
Menominee Reservation and Off-Reservation Trust Land, WI.....	861	678	52.5	278	43.2	293	62.5	183	144	48	3.36	3.69
Menominee Reservation, WI.....	791	617	52.0	263	43.3	256	61.3	174	136	47	3.37	3.73
Menominee County (part).....	791	617	52.0	263	43.3	256	61.3	174	136	47	3.37	3.73
Menominee Off-Reservation Trust Land, WI.	70	61	57.4	15	40.0	37	70.3	9	8	1	3.31	3.33
Shawano County (part).....	70	61	57.4	15	40.0	37	70.3	9	8	1	3.31	3.33
Oneida (WI) Reservation and Off-Reservation Trust Land, WI.....	1,353	1,041	50.8	521	43.8	386	58.3	312	250	105	3.16	3.51
Oneida (WI) Reservation, WI.....	1,353	1,041	50.8	521	43.8	386	58.3	312	250	105	3.16	3.51
Brown County (part).....	779	577	52.5	284	44.0	213	62.4	202	162	69	3.01	3.39

Table 20.

Households and Families With American Indian and Alaska Native Householder (One Race): 2010—Con.

[For information on confidentiality protection, nonsampling error, and definitions, see Selected Appendixes at <www.census.gov/prod/cen2010/cph-1-a.pdf>]

American Indian Area County	Households with American Indian and Alaska Native householder (one race)	Family households						Nonfamily households			Average size	
		Total		Husband-wife family		Female householder, no husband present		Total	Householder living alone		House- holds	Families
		Number	Percent with own children under 18 years	Number	Percent with own children under 18 years	Number	Percent with own children under 18 years		Total	65 years and over		
AMERICAN INDIAN RESERVATION AND OFF-RESERVATION TRUST LAND -- FEDERAL—Con.												
Oneida (WI) Reservation and Off-Reservation Trust Land, WI—Con.												
Oneida (WI) Reservation, WI—Con.												
Outagamie County (part).....	574	464	48.7	237	43.5	173	53.2	110	88	36	3.36	3.66
Oneida (WI) Off-Reservation Trust Land, WI	0	0	(X)	0	(X)	0	(X)	0	0	0	0.00	0.00
Outagamie County (part).....	0	0	(X)	0	(X)	0	(X)	0	0	0	0.00	0.00
Red Cliff Reservation and Off-Reservation Trust Land, WI.....	316	235	50.2	114	43.0	89	58.4	81	71	16	2.92	3.25
Red Cliff Reservation, WI.....	316	235	50.2	114	43.0	89	58.4	81	71	16	2.92	3.25
Bayfield County (part).....	316	235	50.2	114	43.0	89	58.4	81	71	16	2.92	3.25
Red Cliff Off-Reservation Trust Land, WI.....	0	0	(X)	0	(X)	0	(X)	0	0	0	0.00	0.00
Bayfield County (part).....	0	0	(X)	0	(X)	0	(X)	0	0	0	0.00	0.00
St. Croix Reservation and Off-Reservation Trust Land, WI.....	219	166	56.0	42	59.5	84	53.6	53	44	14	3.07	3.37
St. Croix Reservation, WI.....	176	135	60.0	33	63.6	69	56.5	41	36	10	3.13	3.44
Barron County (part).....	32	26	73.1	7	85.7	15	73.3	6	5	0	3.59	3.81
Burnett County (part).....	93	72	55.6	17	52.9	37	51.4	21	19	7	2.85	3.18
Polk County (part).....	51	37	59.5	9	66.7	17	52.9	14	12	3	3.35	3.70
St. Croix Off-Reservation Trust Land, WI.....	43	31	38.7	9	44.4	15	40.0	12	8	4	2.81	3.06
Burnett County (part).....	42	30	40.0	9	44.4	15	40.0	12	8	4	2.79	3.07
Polk County (part).....	1	1	0.0	0	(X)	0	(X)	0	0	0	4.00	3.00
Sokaogon Chippewa Community and Off-Reservation Trust Land, WI.....	141	90	52.2	32	43.8	36	52.8	51	40	13	2.70	3.26
Sokaogon Chippewa Community, WI.....	140	89	52.8	32	43.8	36	52.8	51	40	13	2.71	3.27
Forest County (part).....	140	89	52.8	32	43.8	36	52.8	51	40	13	2.71	3.27
Sokaogon Chippewa Off-Reservation Trust Land, WI.....	1	1	0.0	0	(X)	0	(X)	0	0	0	2.00	2.00
Forest County (part).....	1	1	0.0	0	(X)	0	(X)	0	0	0	2.00	2.00
Stockbridge Munsee Community, WI.....	221	134	44.8	77	37.7	37	56.8	87	71	30	2.55	3.23
Shawano County (part).....	221	134	44.8	77	37.7	37	56.8	87	71	30	2.55	3.23

Table 21.

Household Relationship and Group Quarters Population for the American Indian and Alaska Native Population (One Race): 2010

[For information on confidentiality protection, nonsampling error, and definitions, see Selected Appendixes at <www.census.gov/prod/cen2010/cph-1-a.pdf>]

American Indian Area County	Household population							Group quarters population		
	Total	House- holder	Relationship to householder					Total	Institution- alized population	Non- institution- alized population
			Spouse	Child	Other relatives	Nonrelatives				
						Total	Unmarried partner			
AMERICAN INDIAN RESERVATION AND OFF-RESERVATION TRUST LAND -- FEDERAL										
All areas.....	16,495	5,377	1,433	6,224	2,276	1,185	753	92	55	37
Bad River Reservation, WI.....	1,089	380	88	406	125	90	61	0	0	0
Ashland County (part).....	1,089	380	88	406	125	90	61	0	0	0
Iron County (part).....	0	0	0	0	0	0	0	0	0	0
Fond du Lac Reservation and Off-Reservation Trust Land, MN--WI (part).....	6	2	2	2	0	0	0	0	0	0
Fond du Lac Off-Reservation Trust Land, MN--WI (part).....	6	2	2	2	0	0	0	0	0	0
Douglas County (part).....	6	2	2	2	0	0	0	0	0	0
Forest County Potawatomi Community and Off-Reservation Trust Land, WI.....	501	182	37	209	41	32	22	0	0	0
Forest County Potawatomi Community, WI..	495	179	37	206	41	32	22	0	0	0
Forest County (part).....	495	179	37	206	41	32	22	0	0	0
Oconto County (part).....	0	0	0	0	0	0	0	0	0	0
Forest County Potawatomi Off-Reservation Trust Land, WI.....	6	3	0	3	0	0	0	0	0	0
Forest County (part).....	6	3	0	3	0	0	0	0	0	0
Milwaukee County (part).....	0	0	0	0	0	0	0	0	0	0
Ho-Chunk Nation Reservation and Off-Reservation Trust Land, WI--MN (part).....	1,185	361	63	469	201	91	48	0	0	0
Ho-Chunk Nation Reservation, WI--MN.....	710	205	25	305	123	52	30	0	0	0
Dane County (part).....	0	0	0	0	0	0	0	0	0	0
Jackson County (part).....	345	93	16	147	67	22	10	0	0	0
Juneau County (part).....	71	25	1	32	7	6	3	0	0	0
Monroe County (part).....	47	16	1	25	3	2	1	0	0	0
Sauk County (part).....	212	61	5	87	38	21	15	0	0	0
Wood County (part).....	35	10	2	14	8	1	1	0	0	0
Ho-Chunk Nation Off-Reservation Trust Land, WI--MN (part).....	475	156	38	164	78	39	18	0	0	0
Adams County (part).....	0	0	0	0	0	0	0	0	0	0
Clark County (part).....	13	6	0	3	3	1	1	0	0	0
Crawford County (part).....	0	0	0	0	0	0	0	0	0	0
Eau Claire County (part).....	0	0	0	0	0	0	0	0	0	0
Jackson County (part).....	158	51	14	42	38	13	5	0	0	0
Juneau County (part).....	23	10	3	9	0	1	0	0	0	0
La Crosse County (part).....	4	3	0	0	1	0	0	0	0	0
Marathon County (part).....	9	4	1	3	1	0	0	0	0	0
Monroe County (part).....	32	11	6	7	6	2	1	0	0	0
Sauk County (part).....	0	0	0	0	0	0	0	0	0	0
Shawano County (part).....	110	33	5	52	15	5	3	0	0	0
Vernon County (part).....	0	0	0	0	0	0	0	0	0	0
Wood County (part).....	126	38	9	48	14	17	8	0	0	0
Lac Courte Oreilles Reservation and Off-Reservation Trust Land, WI.....	2,105	684	155	782	314	170	129	6	6	0
Lac Courte Oreilles Reservation, WI.....	2,100	683	155	780	312	170	129	6	6	0
Sawyer County (part).....	2,100	683	155	780	312	170	129	6	6	0
Lac Courte Oreilles Off-Reservation Trust Land, WI.....	5	1	0	2	2	0	0	0	0	0
Burnett County (part).....	0	0	0	0	0	0	0	0	0	0
Sawyer County (part).....	5	1	0	2	2	0	0	0	0	0
Washburn County (part).....	0	0	0	0	0	0	0	0	0	0
Lac du Flambeau Reservation, WI.....	2,198	657	143	861	373	164	110	0	0	0
Iron County (part).....	0	0	0	0	0	0	0	0	0	0
Oneida County (part).....	0	0	0	0	0	0	0	0	0	0
Vilas County (part).....	2,198	657	143	861	373	164	110	0	0	0
Menominee Reservation and Off-Reservation Trust Land, WI.....	2,895	861	272	1,112	446	204	134	72	43	29
Menominee Reservation, WI.....	2,664	791	258	1,023	408	184	120	58	43	15
Menominee County (part).....	2,664	791	258	1,023	408	184	120	58	43	15
Menominee Off-Reservation Trust Land, WI.	231	70	14	89	38	20	14	14	0	14
Shawano County (part).....	231	70	14	89	38	20	14	14	0	14
Oneida (WI) Reservation and Off-Reservation Trust Land, WI.....	4,095	1,353	453	1,504	507	278	152	7	6	1
Oneida (WI) Reservation, WI.....	4,095	1,353	453	1,504	507	278	152	7	6	1
Brown County (part).....	2,241	779	241	804	254	163	90	1	0	1

Table 21.

Household Relationship and Group Quarters Population for the American Indian and Alaska Native Population (One Race): 2010—Con.

[For information on confidentiality protection, nonsampling error, and definitions, see Selected Appendixes at <www.census.gov/prod/cen2010/cph-1-a.pdf>]

American Indian Area County	Household population							Group quarters population		
	Total	Householder	Relationship to householder					Total	Institutionalized population	Non-institutionalized population
			Spouse	Child	Other relatives	Nonrelatives				
						Total	Unmarried partner			
AMERICAN INDIAN RESERVATION AND OFF-RESERVATION TRUST LAND -- FEDERAL—Con.										
Oneida (WI) Reservation and Off-Reservation Trust Land, WI—Con.										
Oneida (WI) Reservation, WI—Con.										
Outagamie County (part).....	1,854	574	212	700	253	115	62	6	6	0
Oneida (WI) Off-Reservation Trust Land, WI	0	0	0	0	0	0	0	0	0	0
Outagamie County (part).....	0	0	0	0	0	0	0	0	0	0
Red Cliff Reservation and Off-Reservation Trust Land, WI.....	936	316	114	359	84	63	37	7	0	7
Red Cliff Reservation, WI.....	936	316	114	359	84	63	37	7	0	7
Bayfield County (part).....	936	316	114	359	84	63	37	7	0	7
Red Cliff Off-Reservation Trust Land, WI.....	0	0	0	0	0	0	0	0	0	0
Bayfield County (part).....	0	0	0	0	0	0	0	0	0	0
St. Croix Reservation and Off-Reservation Trust Land, WI.....	622	219	36	231	87	49	30	0	0	0
St. Croix Reservation, WI.....	513	176	30	197	73	37	26	0	0	0
Barron County (part).....	115	32	7	47	20	9	8	0	0	0
Burnett County (part).....	233	93	16	90	23	11	8	0	0	0
Polk County (part).....	165	51	7	60	30	17	10	0	0	0
St. Croix Off-Reservation Trust Land, WI.....	109	43	6	34	14	12	4	0	0	0
Burnett County (part).....	105	42	6	34	12	11	4	0	0	0
Polk County (part).....	4	1	0	0	2	1	0	0	0	0
Sokaogon Chippewa Community and Off-Reservation Trust Land, WI.....	352	141	19	128	44	20	16	0	0	0
Sokaogon Chippewa Community, WI.....	350	140	19	128	43	20	16	0	0	0
Forest County (part).....	350	140	19	128	43	20	16	0	0	0
Sokaogon Chippewa Off-Reservation Trust Land, WI.....	2	1	0	0	1	0	0	0	0	0
Forest County (part).....	2	1	0	0	1	0	0	0	0	0
Stockbridge Munsee Community, WI.....	511	221	51	161	54	24	14	0	0	0
Shawano County (part).....	511	221	51	161	54	24	14	0	0	0

Table 22.

Housing Occupancy and Tenure: 2010

[For information on confidentiality protection, nonsampling error, and definitions, see Selected Appendixes at <www.census.gov/prod/cen2010/cph-1-a.pdf>]

American Indian Area County	Total housing units	Occupied housing units with American Indian and Alaska Native householder (one race)						Vacant housing units				
		Total	Owner occupied		Renter occupied	Average household size		Total	For seasonal, recrea- tional, or occasional use	Vacancy rate		
			Number	Percent of occupied housing units		Owner- occupied units	Renter- occupied units			Available housing	Home- owner	Rental
AMERICAN INDIAN RESERVATION AND OFF-RESERVATION TRUST LAND -- FEDERAL												
All areas.....	17,654	5,377	2,927	54.4	2,450	3.11	3.16	4,048	3,335	2.6	1.4	5.2
Bad River Reservation, WI.....	665	380	219	57.6	161	2.54	3.35	154	120	1.7	0.3	4.2
Ashland County (part).....	657	380	219	57.6	161	2.54	3.35	146	112	1.7	0.3	4.2
Iron County (part).....	8	0	0	(X)	0	0.00	0.00	8	8	(X)	(X)	(X)
Fond du Lac Reservation and Off-Reservation Trust Land, MN--WI (part).....	6	2	1	50.0	1	3.00	1.00	2	2	0.0	0.0	0.0
Fond du Lac Off-Reservation Trust Land, MN--WI (part).....	6	2	1	50.0	1	3.00	1.00	2	2	0.0	0.0	0.0
Douglas County (part).....	6	2	1	50.0	1	3.00	1.00	2	2	0.0	0.0	0.0
Forest County Potawatomi Community and Off-Reservation Trust Land, WI.....	232	182	111	61.0	71	2.86	2.58	16	5	1.4	0.0	3.2
Forest County Potawatomi Community, WI..	214	179	109	60.9	70	2.89	2.56	16	5	1.5	0.0	3.8
Forest County (part).....	214	179	109	60.9	70	2.89	2.56	16	5	1.5	0.0	3.8
Oconto County (part).....	0	0	0	(X)	0	0.00	0.00	0	0	(X)	(X)	(X)
Forest County Potawatomi Off-Reservation Trust Land, WI.....	18	3	2	66.7	1	1.00	4.00	0	0	0.0	0.0	0.0
Forest County (part).....	3	3	2	66.7	1	1.00	4.00	0	0	0.0	0.0	0.0
Milwaukee County (part).....	15	0	0	(X)	0	0.00	0.00	0	0	0.0	0.0	0.0
Ho-Chunk Nation Reservation and Off-Reservation Trust Land, WI--MN (part).....	482	361	178	49.3	183	3.20	3.56	75	9	7.9	0.5	14.2
Ho-Chunk Nation Reservation, WI--MN.....	277	205	56	27.3	149	3.46	3.64	56	1	12.7	0.0	16.5
Dane County (part).....	0	0	0	(X)	0	0.00	0.00	0	0	(X)	(X)	(X)
Jackson County (part).....	121	93	32	34.4	61	3.56	3.75	22	0	9.9	0.0	13.8
Juneau County (part).....	35	25	13	52.0	12	2.62	3.25	10	0	10.7	0.0	20.0
Monroe County (part).....	17	16	0	0.0	16	0.00	3.56	0	0	0.0	0.0	0.0
Sauk County (part).....	93	61	11	18.0	50	4.18	3.60	24	1	21.1	0.0	24.4
Wood County (part).....	11	10	0	0.0	10	0.00	3.70	0	0	0.0	0.0	0.0
Ho-Chunk Nation Off-Reservation Trust Land, WI--MN (part).....	205	156	122	78.2	34	3.08	3.21	19	8	1.1	0.7	2.4
Adams County (part).....	1	0	0	(X)	0	0.00	0.00	1	1	(X)	(X)	(X)
Clark County (part).....	13	6	6	100.0	0	2.83	0.00	3	0	0.0	0.0	0.0
Crawford County (part).....	6	0	0	(X)	0	0.00	0.00	6	3	100.0	100.0	(X)
Eau Claire County (part).....	1	0	0	(X)	0	0.00	0.00	1	1	(X)	(X)	(X)
Jackson County (part).....	56	51	45	88.2	6	3.18	3.00	1	1	0.0	0.0	0.0
Juneau County (part).....	12	10	10	100.0	0	2.50	0.00	0	0	0.0	0.0	0.0
La Crosse County (part).....	7	3	3	100.0	0	1.33	0.00	1	0	0.0	0.0	(X)
Marathon County (part).....	5	4	2	50.0	2	2.00	1.00	0	0	0.0	0.0	0.0
Monroe County (part).....	20	11	9	81.8	2	3.11	2.50	2	2	0.0	0.0	0.0
Sauk County (part).....	1	0	0	(X)	0	0.00	0.00	1	0	(X)	(X)	(X)
Shawano County (part).....	38	33	17	51.5	16	3.18	3.56	1	0	2.6	0.0	5.3
Vernon County (part).....	1	0	0	(X)	0	0.00	0.00	0	0	0.0	0.0	(X)
Wood County (part).....	44	38	30	78.9	8	3.37	3.38	2	0	0.0	0.0	0.0
Lac Courte Oreilles Reservation and Off-Reservation Trust Land, WI.....	2,119	684	311	45.5	373	2.95	3.12	1,123	1,038	2.2	2.1	2.4
Lac Courte Oreilles Reservation, WI.....	2,115	683	310	45.4	373	2.94	3.12	1,123	1,038	2.2	2.1	2.4
Sawyer County (part).....	2,115	683	310	45.4	373	2.94	3.12	1,123	1,038	2.2	2.1	2.4
Lac Courte Oreilles Off-Reservation Trust Land, WI.....	4	1	1	100.0	0	5.00	0.00	0	0	0.0	0.0	0.0
Burnett County (part).....	3	0	0	(X)	0	0.00	0.00	0	0	0.0	0.0	0.0
Sawyer County (part).....	1	1	1	100.0	0	5.00	0.00	0	0	0.0	0.0	(X)
Washburn County (part).....	0	0	0	(X)	0	0.00	0.00	0	0	(X)	(X)	(X)
Lac du Flambeau Reservation, WI.....	3,354	657	336	51.1	321	3.33	3.45	2,095	1,952	6.9	4.0	12.3
Iron County (part).....	22	0	0	(X)	0	0.00	0.00	19	11	70.0	0.0	87.5
Oneida County (part).....	21	0	0	(X)	0	0.00	0.00	7	7	0.0	0.0	0.0
Vilas County (part).....	3,311	657	336	51.1	321	3.33	3.45	2,069	1,934	6.5	4.0	11.1
Menominee Reservation and Off-Reservation Trust Land, WI.....	1,031	861	496	57.6	365	3.32	3.43	115	80	0.5	0.2	1.0
Menominee Reservation, WI.....	958	791	485	61.3	306	3.31	3.47	113	80	0.5	0.2	0.9
Menominee County (part).....	958	791	485	61.3	306	3.31	3.47	113	80	0.5	0.2	0.9
Menominee Off-Reservation Trust Land, WI.	73	70	11	15.7	59	3.82	3.22	2	0	1.4	0.0	1.6
Shawano County (part).....	73	70	11	15.7	59	3.82	3.22	2	0	1.4	0.0	1.6
Oneida (WI) Reservation and Off-Reservation Trust Land, WI.....	8,586	1,353	858	63.4	495	3.33	2.86	336	62	2.0	1.2	4.9
Oneida (WI) Reservation, WI.....	8,585	1,353	858	63.4	495	3.33	2.86	336	62	2.0	1.2	4.9
Brown County (part).....	7,055	779	443	56.9	336	3.33	2.58	290	53	2.3	1.5	5.1
Outagamie County (part).....	1,530	574	415	72.3	159	3.33	3.46	46	9	0.7	0.3	3.0
Oneida (WI) Off-Reservation Trust Land, WI	1	0	0	(X)	0	0.00	0.00	0	0	0.0	0.0	(X)
Outagamie County (part).....	1	0	0	(X)	0	0.00	0.00	0	0	0.0	0.0	(X)

Table 22.

Housing Occupancy and Tenure: 2010—Con.

[For information on confidentiality protection, nonsampling error, and definitions, see Selected Appendixes at <www.census.gov/prod/cen2010/cph-1-a.pdf>]

American Indian Area County	Total housing units	Occupied housing units with American Indian and Alaska Native householder (one race)						Vacant housing units				
		Total	Owner occupied		Renter occupied	Average household size		Total	For seasonal, recrea- tional, or occasional use	Vacancy rate		
			Number	Percent of occupied housing units		Owner- occupied units	Renter- occupied units			Available housing	Home- owner	Rental
AMERICAN INDIAN RESERVATION AND OFF-RESERVATION TRUST LAND -- FEDERAL—Con.												
Red Cliff Reservation and Off-Reservation Trust Land, WI.....	472	316	171	54.1	145	2.67	3.23	80	51	2.7	1.8	3.9
Red Cliff Reservation, WI.....	472	316	171	54.1	145	2.67	3.23	80	51	2.7	1.8	3.9
Bayfield County (part).....	472	316	171	54.1	145	2.67	3.23	80	51	2.7	1.8	3.9
Red Cliff Off-Reservation Trust Land, WI.....	0	0	0	(X)	0	0.00	0.00	0	0	(X)	(X)	(X)
Bayfield County (part).....	0	0	0	(X)	0	0.00	0.00	0	0	(X)	(X)	(X)
St. Croix Reservation and Off-Reservation Trust Land, WI.....	268	219	35	16.0	184	2.94	3.09	19	3	0.8	0.0	1.0
St. Croix Reservation, WI.....	212	176	24	13.6	152	3.17	3.13	14	2	0.5	0.0	0.6
Barron County (part).....	46	32	4	12.5	28	2.50	3.75	8	1	0.0	0.0	0.0
Burnett County (part).....	108	93	10	10.8	83	3.80	2.73	2	0	0.0	0.0	0.0
Polk County (part).....	58	51	10	19.6	41	2.80	3.49	4	1	1.8	0.0	2.3
St. Croix Off-Reservation Trust Land, WI.....	56	43	11	25.6	32	2.45	2.94	5	1	1.9	0.0	2.8
Burnett County (part).....	55	42	11	26.2	31	2.45	2.90	5	1	2.0	0.0	2.9
Polk County (part).....	1	1	0	0.0	1	0.00	4.00	0	0	0.0	(X)	0.0
Sokaogon Chippewa Community and Off-Reservation Trust Land, WI.....	166	141	45	31.9	96	2.71	2.70	14	4	0.0	0.0	0.0
Sokaogon Chippewa Community, WI.....	165	140	44	31.4	96	2.73	2.70	14	4	0.0	0.0	0.0
Forest County (part).....	165	140	44	31.4	96	2.73	2.70	14	4	0.0	0.0	0.0
Sokaogon Chippewa Off-Reservation Trust Land, WI.....	1	1	1	100.0	0	2.00	0.00	0	0	0.0	0.0	(X)
Forest County (part).....	1	1	1	100.0	0	2.00	0.00	0	0	0.0	0.0	(X)
Stockbridge Munsee Community, WI.....	273	221	166	75.1	55	2.67	2.18	19	9	0.8	0.5	1.6
Shawano County (part).....	273	221	166	75.1	55	2.67	2.18	19	9	0.8	0.5	1.6

Table 23.

Occupied Housing Units (Households) by Race and Hispanic or Latino Origin of Householder: 2010

[For information on confidentiality protection, nonsampling error, and definitions, see Selected Appendixes at <www.census.gov/prod/cen2010/cph-1-a.pdf>]

American Indian Area County	Total occupied housing units	Race of householder							Two or More Races	House- holder Hispanic or Latino (of any race)	House- holder White alone, not Hispanic or Latino
		One race									
		White	Black or African American	American Indian and Alaska Native	Asian	Native Hawaiian and Other Pacific Islander	Some Other Race				
AMERICAN INDIAN RESERVATION AND OFF-RESERVATION TRUST LAND -- FEDERAL											
All areas.....	13,606	7,765	76	5,377	80	4	41	263	251	7,688	
Bad River Reservation, WI.....	511	114	0	380	0	0	0	17	12	114	
Ashland County (part).....	511	114	0	380	0	0	0	17	12	114	
Iron County (part).....	0	0	0	0	0	0	0	0	0	0	
Fond du Lac Reservation and Off-Reservation Trust Land, MN--WI (part).....	4	2	0	2	0	0	0	0	0	2	
Fond du Lac Off-Reservation Trust Land, MN--WI (part).....	4	2	0	2	0	0	0	0	0	2	
Douglas County (part).....	4	2	0	2	0	0	0	0	0	2	
Forest County Potawatomi Community and Off-Reservation Trust Land, WI.....	216	23	9	182	0	0	1	1	7	21	
Forest County Potawatomi Community, WI..	198	17	0	179	0	0	1	1	5	16	
Forest County (part).....	198	17	0	179	0	0	1	1	5	16	
Oconto County (part).....	0	0	0	0	0	0	0	0	0	0	
Forest County Potawatomi Off-Reservation Trust Land, WI.....	18	6	9	3	0	0	0	0	2	5	
Forest County (part).....	3	0	0	3	0	0	0	0	0	0	
Milwaukee County (part).....	15	6	9	0	0	0	0	0	2	5	
Ho-Chunk Nation Reservation and Off-Reservation Trust Land, WI--MN (part).....	407	43	0	361	0	0	0	3	9	42	
Ho-Chunk Nation Reservation, WI--MN.....	221	15	0	205	0	0	0	1	6	14	
Dane County (part).....	0	0	0	0	0	0	0	0	0	0	
Jackson County (part).....	99	5	0	93	0	0	0	1	2	4	
Juneau County (part).....	25	0	0	25	0	0	0	0	0	0	
Monroe County (part).....	17	1	0	16	0	0	0	0	0	1	
Sauk County (part).....	69	8	0	61	0	0	0	0	3	8	
Wood County (part).....	11	1	0	10	0	0	0	0	1	1	
Ho-Chunk Nation Off-Reservation Trust Land, WI--MN (part).....	186	28	0	156	0	0	0	2	3	28	
Adams County (part).....	0	0	0	0	0	0	0	0	0	0	
Clark County (part).....	10	4	0	6	0	0	0	0	0	4	
Crawford County (part).....	0	0	0	0	0	0	0	0	0	0	
Eau Claire County (part).....	0	0	0	0	0	0	0	0	0	0	
Jackson County (part).....	55	4	0	51	0	0	0	0	0	4	
Juneau County (part).....	12	2	0	10	0	0	0	0	1	2	
La Crosse County (part).....	6	3	0	3	0	0	0	0	0	3	
Marathon County (part).....	5	1	0	4	0	0	0	0	0	1	
Monroe County (part).....	18	7	0	11	0	0	0	0	0	7	
Sauk County (part).....	0	0	0	0	0	0	0	0	0	0	
Shawano County (part).....	37	3	0	33	0	0	0	1	2	3	
Vernon County (part).....	1	1	0	0	0	0	0	0	0	1	
Wood County (part).....	42	3	0	38	0	0	0	1	0	3	
Lac Courte Oreilles Reservation and Off-Reservation Trust Land, WI.....	996	276	0	684	1	0	2	33	12	275	
Lac Courte Oreilles Reservation, WI.....	992	273	0	683	1	0	2	33	12	272	
Sawyer County (part).....	992	273	0	683	1	0	2	33	12	272	
Lac Courte Oreilles Off-Reservation Trust Land, WI.....	4	3	0	1	0	0	0	0	0	3	
Burnett County (part).....	3	3	0	0	0	0	0	0	0	3	
Sawyer County (part).....	1	0	0	1	0	0	0	0	0	0	
Washburn County (part).....	0	0	0	0	0	0	0	0	0	0	
Lac du Flambeau Reservation, WI.....	1,259	583	1	657	1	0	0	17	13	579	
Iron County (part).....	3	3	0	0	0	0	0	0	0	3	
Oneida County (part).....	14	14	0	0	0	0	0	0	1	13	
Vilas County (part).....	1,242	566	1	657	1	0	0	17	12	563	
Menominee Reservation and Off-Reservation Trust Land, WI.....	916	46	2	861	0	0	1	6	22	45	
Menominee Reservation, WI.....	845	45	2	791	0	0	1	6	19	44	
Menominee County (part).....	845	45	2	791	0	0	1	6	19	44	
Menominee Off-Reservation Trust Land, WI.	71	1	0	70	0	0	0	0	3	1	
Shawano County (part).....	71	1	0	70	0	0	0	0	3	1	
Oneida (WI) Reservation and Off-Reservation Trust Land, WI.....	8,250	6,556	63	1,353	78	4	37	159	162	6,490	
Oneida (WI) Reservation, WI.....	8,249	6,555	63	1,353	78	4	37	159	162	6,489	
Brown County (part).....	6,765	5,706	61	779	76	4	29	110	130	5,644	

Table 23.

Occupied Housing Units (Households) by Race and Hispanic or Latino Origin of Householder: 2010—Con.

[For information on confidentiality protection, nonsampling error, and definitions, see Selected Appendixes at <www.census.gov/prod/cen2010/cph-1-a.pdf>]

American Indian Area County	Total occupied housing units	Race of householder							Two or More Races	House- holder Hispanic or Latino (of any race)	House- holder White alone, not Hispanic or Latino
		One race									
		White	Black or African American	American Indian and Alaska Native	Asian	Native Hawaiian and Other Pacific Islander	Some Other Race				
AMERICAN INDIAN RESERVATION AND OFF-RESERVATION TRUST LAND -- FEDERAL—Con.											
Oneida (WI) Reservation and Off-Reservation Trust Land, WI—Con.											
Oneida (WI) Reservation, WI—Con.											
Outagamie County (part).....	1,484	849	2	574	2	0	8	49	32	845	
Oneida (WI) Off-Reservation Trust Land, WI	1	1	0	0	0	0	0	0	0	1	
Outagamie County (part).....	1	1	0	0	0	0	0	0	0	1	
Red Cliff Reservation and Off-Reservation											
Trust Land, WI.....	392	59	1	316	0	0	0	16	6	59	
Red Cliff Reservation, WI.....	392	59	1	316	0	0	0	16	6	59	
Bayfield County (part).....	392	59	1	316	0	0	0	16	6	59	
Red Cliff Off-Reservation Trust Land, WI.....	0	0	0	0	0	0	0	0	0	0	
Bayfield County (part).....	0	0	0	0	0	0	0	0	0	0	
St. Croix Reservation and Off-Reservation											
Trust Land, WI.....	249	28	0	219	0	0	0	2	2	28	
St. Croix Reservation, WI.....	198	21	0	176	0	0	0	1	0	21	
Barron County (part).....	38	6	0	32	0	0	0	0	0	6	
Burnett County (part).....	106	12	0	93	0	0	0	1	0	12	
Polk County (part).....	54	3	0	51	0	0	0	0	0	3	
St. Croix Off-Reservation Trust Land, WI.....	51	7	0	43	0	0	0	1	2	7	
Burnett County (part).....	50	7	0	42	0	0	0	1	2	7	
Polk County (part).....	1	0	0	1	0	0	0	0	0	0	
Sokaogon Chippewa Community and											
Off-Reservation Trust Land, WI.....	152	8	0	141	0	0	0	3	1	8	
Sokaogon Chippewa Community, WI.....	151	8	0	140	0	0	0	3	1	8	
Forest County (part).....	151	8	0	140	0	0	0	3	1	8	
Sokaogon Chippewa Off-Reservation Trust											
Land, WI.....	1	0	0	1	0	0	0	0	0	0	
Forest County (part).....	1	0	0	1	0	0	0	0	0	0	
Stockbridge Munsee Community, WI.....	254	27	0	221	0	0	0	6	5	25	
Shawano County (part).....	254	27	0	221	0	0	0	6	5	25	

Table 24.

Land Area and Population Density: 2010

[For information on confidentiality protection, nonsampling error, and definitions, see Selected Appendixes at <www.census.gov/prod/cen2010/cph-1-a.pdf>]

American Indian Area County	Land area in square miles	Total population		American Indian Area County	Land area in square miles	Total population	
		Number	Average per square mile			Number	Average per square mile
AMERICAN INDIAN RESERVATION AND OFF-RESERVATION TRUST LAND -- FEDERAL				AMERICAN INDIAN RESERVATION AND OFF-RESERVATION TRUST LAND -- FEDERAL--Con.			
All areas.....	951.50	38,563	40.5	Lac Courte Oreilles Reservation and Off-Reservation Trust Land, WI--Con.			
Bad River Reservation, WI.....	192.78	1,479	7.7	Lac Courte Oreilles Off-Reservation Trust Land, WI--Con.			
Ashland County (part).....	183.73	1,479	8.0	Burnett County (part).....	0.22	4	18.5
Iron County (part).....	9.05	0	0.0	Sawyer County (part).....	0.79	5	6.3
Fond du Lac Reservation and Off-Reservation Trust Land, MN--WI (part).....	0.54	10	18.4	Washburn County (part).....	0.05	0	0.0
Fond du Lac Off-Reservation Trust Land, MN--WI (part).....	0.54	10	18.4	Lac du Flambeau Reservation, WI.....	107.01	3,442	32.2
Douglas County (part).....	0.54	10	18.4	Iron County (part).....	22.32	5	0.2
Forest County Potawatomi Community and Off-Reservation Trust Land, WI.....	19.47	588	30.2	Oneida County (part).....	1.05	34	32.4
Forest County Potawatomi Community, WI..	19.36	553	28.6	Vilas County (part).....	83.64	3,403	40.7
Forest County (part).....	19.16	553	28.9	Menominee Reservation and Off-Reservation Trust Land, WI.....	355.47	3,141	8.8
Oconto County (part).....	0.19	0	0.0	Menominee Reservation, WI.....	353.48	2,893	8.2
Forest County Potawatomi Off-Reservation Trust Land, WI.....	0.12	35	299.0	Menominee County (part).....	353.48	2,893	8.2
Forest County (part).....	0.06	6	95.0	Menominee Off-Reservation Trust Land, WI	1.99	248	124.7
Milwaukee County (part).....	0.05	29	538.3	Shawano County (part).....	1.99	248	124.7
Ho-Chunk Nation Reservation and Off-Reservation Trust Land, WI--MN (part).....	10.53	1,375	130.5	Oneida (WI) Reservation and Off-Reservation Trust Land, WI.....	102.20	22,776	222.9
Ho-Chunk Nation Reservation, WI--MN.....	0.96	801	835.0	Oneida (WI) Reservation, WI.....	102.16	22,775	222.9
Dane County (part).....	0.01	0	0.0	Brown County (part).....	41.32	18,097	438.0
Jackson County (part).....	0.55	369	667.5	Outagamie County (part).....	60.85	4,678	76.9
Juneau County (part).....	0.13	73	544.1	Oneida (WI) Off-Reservation Trust Land, WI	0.03	1	30.0
Monroe County (part).....	0.05	60	1,206.6	Outagamie County (part).....	0.03	1	30.0
Sauk County (part).....	0.14	258	1,894.2	Red Cliff Reservation and Off-Reservation Trust Land, WI.....	22.78	1,123	49.3
Wood County (part).....	0.08	41	515.7	Red Cliff Reservation, WI.....	21.95	1,123	51.2
Ho-Chunk Nation Off-Reservation Trust Land, WI--MN (part).....	9.57	574	60.0	Bayfield County (part).....	21.95	1,123	51.2
Adams County (part).....	0.19	0	0.0	Red Cliff Off-Reservation Trust Land, WI.....	0.83	0	0.0
Clark County (part).....	1.01	42	41.6	Bayfield County (part).....	0.83	0	0.0
Crawford County (part).....	0.29	0	0.0	St. Croix Reservation and Off-Reservation Trust Land, WI.....	3.71	768	207.2
Eau Claire County (part).....	0.25	0	0.0	St. Croix Reservation, WI.....	3.13	625	199.4
Jackson County (part).....	1.75	172	98.6	Barron County (part).....	0.21	132	622.2
Juneau County (part).....	0.48	31	64.3	Burnett County (part).....	1.50	309	205.8
La Crosse County (part).....	0.21	8	38.3	Polk County (part).....	1.42	184	129.5
Marathon County (part).....	0.31	10	32.4	St. Croix Off-Reservation Trust Land, WI.....	0.57	143	249.7
Monroe County (part).....	1.30	50	38.6	Burnett County (part).....	0.55	139	252.6
Sauk County (part).....	0.01	0	0.0	Polk County (part).....	0.02	4	179.6
Shawano County (part).....	1.13	124	109.9	Sokaogon Chippewa Community and Off-Reservation Trust Land, WI.....	4.88	414	84.8
Vernon County (part).....	1.88	2	1.1	Sokaogon Chippewa Community, WI.....	2.95	412	139.7
Wood County (part).....	0.77	135	174.4	Forest County (part).....	2.95	412	139.7
Lac Courte Oreilles Reservation and Off-Reservation Trust Land, WI.....	108.29	2,803	25.9	Sokaogon Chippewa Off-Reservation Trust Land, WI.....	1.93	2	1.0
Lac Courte Oreilles Reservation, WI.....	107.24	2,794	26.1	Forest County (part).....	1.93	2	1.0
Sawyer County (part).....	107.24	2,794	26.1	Stockbridge Munsee Community, WI.....	23.84	644	27.0
Lac Courte Oreilles Off-Reservation Trust Land, WI.....	1.05	9	8.5	Shawano County (part).....	23.84	644	27.0

Appendixes

Several appendixes traditionally found in printed reports are now available in a separate volume. For the following, see CPH-1-A, *Summary Population and Housing Characteristics, Selected Appendixes*, on the Internet at <www.census.gov/prod/cen2010/cph-1-a.pdf>:

Appendix A. Geographic Terms and Concepts

Appendix B. Definitions of Subject Characteristics

Appendix C. Data Collection and Processing Procedures

Appendix D. Questionnaire

Appendix F. Operational Overview and Accuracy of the Data

Appendix G. Residence Rule and Residence Situations for the 2010 Census of the United States

Appendix H. Acknowledgments

This Appendix section contains:

Appendix E. Maps











Appendix E. Maps

Counties



Geographic Areas Reference Map Legend, Section Locator, and Location Index

Geographic Areas Reference Map Legend

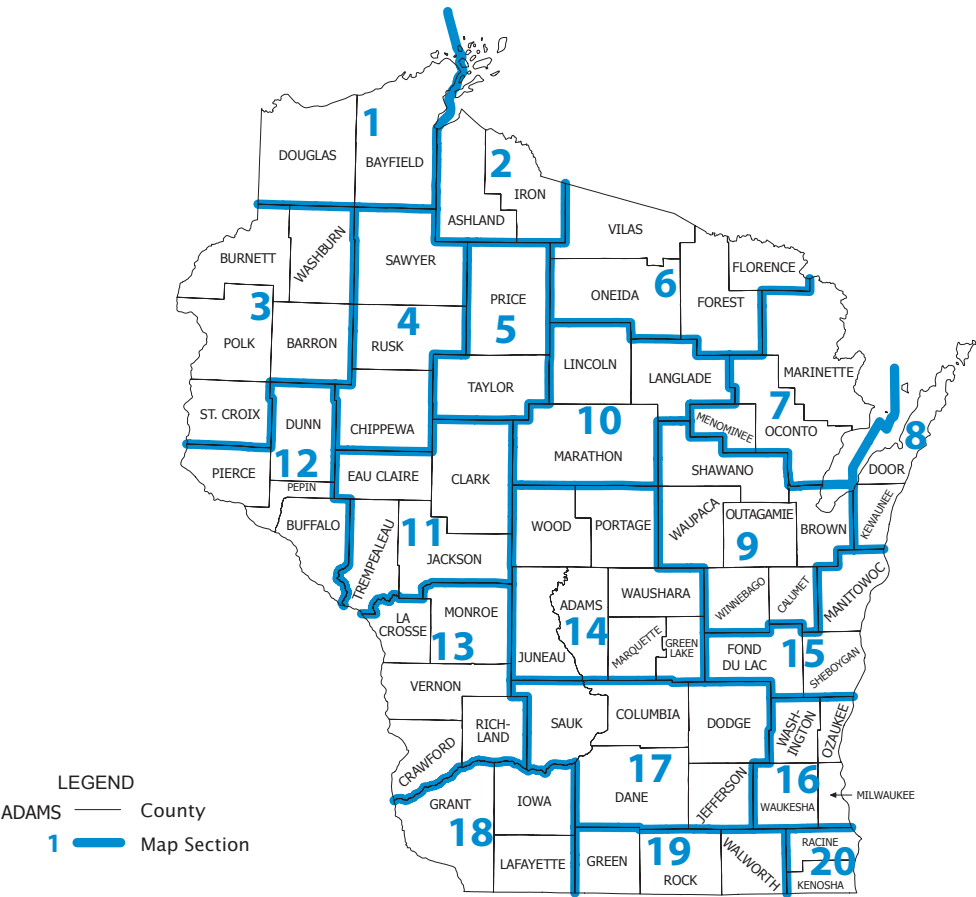
	CAMPO	American Indian Reservation (Federal) ¹		ROME	Incorporated Place ²
	ZIA	Off-Reservation Trust Land		Zena	Census Designated Place
		State		Lake Erie	Large River, Lake, Water Body, or Shoreline
	ERIE	County		A fishhook joins contiguous and/or discontinuous parts of the same geographic entity.	
	YORK	County Subdivision ²		SEE INSET A	Inset

¹ A '*' following an American Indian area name indicates that tribal subdivisions are defined for that area. The tribal subdivision boundaries are displayed on the tribal subdivision map(s) immediately following the geographic areas reference maps.

² A 'o' following a place name indicates that the place is an independent place or independent city. An independent place is not part of any legal county subdivision and thus serves as the statistical equivalent of a legal county subdivision. An independent city is not part of any county or legal county subdivision and thus serves as both the statistical equivalent of a county and a legal county subdivision. The name for the county subdivision is always the same as that of the place and never shown separately on the map.

Note: All legal and statistical area boundaries and names are as of January 1, 2010. Where international, state, county, independent city, and/or county subdivision boundaries coincide, the map shows the boundary symbol for the highest level of these geographic entities. The county and independent city boundaries are always shown. Where a county subdivision boundary symbol coincides with a place boundary, the map does not show the place boundary symbol. Where American Indian Reservation (Federal), American Indian Reservation (State), State Designated Tribal Statistical Area, and/or Tribal Designated Statistical Area boundaries coincide with a county subdivision boundary, the map does not show the county subdivision boundary symbol. Any geographic entity name may include '(pt)' if some portion of the entity extends beyond the limits of the map area displayed on the page, or if multiple discontinuous pieces of the entity have been discretely labeled on the page. A geographic entity name may include '(pts)' if many discontinuous pieces exist for that entity that cannot be discretely labeled. The boundaries shown on this map are for Census Bureau statistical data collection and tabulation purposes only; their depiction and designation for statistical purposes does not constitute a determination of jurisdictional authority or rights of ownership or entitlement.

Section Locator



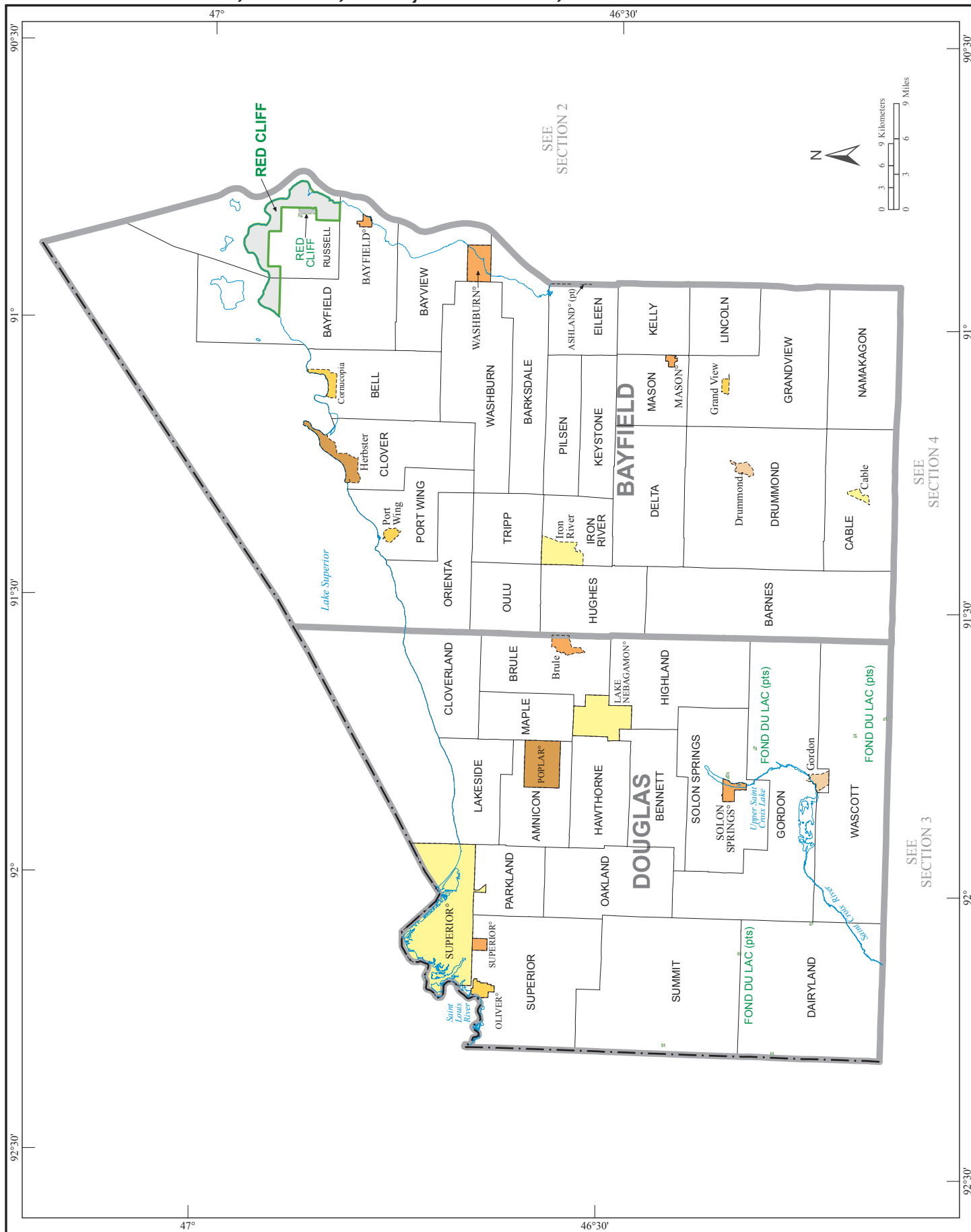
Geographic Areas Reference Map Legend, Section Locator, and Location Index

County Location Index

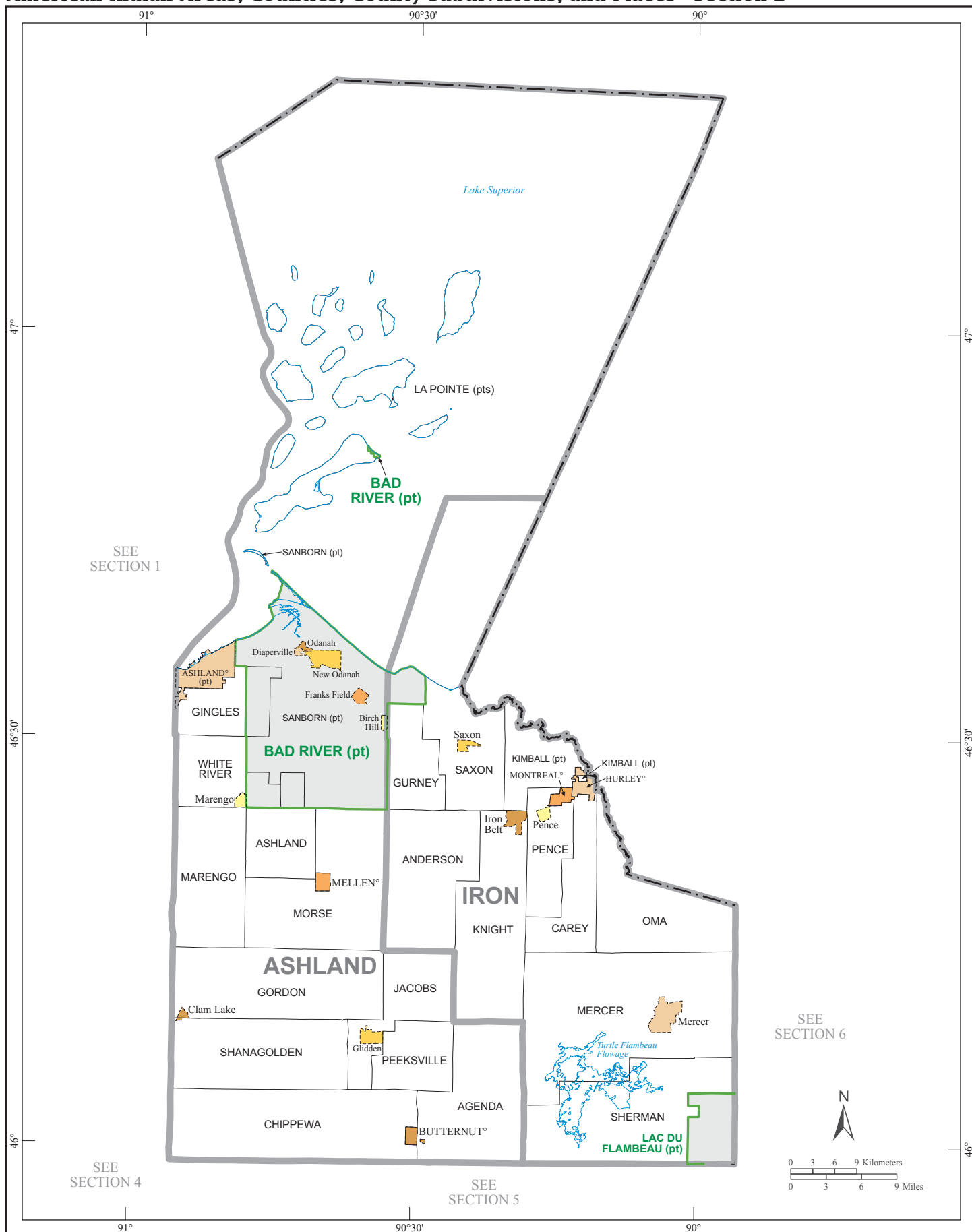
This list presents the map section numbers for each county in the state.
Map section numbers refer to the geographic areas reference maps only.

COUNTY	MAP SEC	COUNTY	MAP SEC
Adams	14	Rock	19
Ashland	2	Rusk	4
Barron	3	Sauk	17
Bayfield	1	Sawyer	4
Brown	9	Shawano	9
Buffalo	12	Sheboygan	15
Burnett	3	St. Croix	3
Calumet	9	Taylor	5
Chippewa	4	Trempealeau	11
Clark	11	Vernon	13
Columbia	17	Vilas	6
Crawford	13	Walworth	19
Dane	17	Washburn	3
Dodge	17	Washington	16
Door	8	Waukesha	16
Douglas	1	Waupaca	9
Dunn	12	Waushara	14
Eau Claire	11	Winnebago	9
Florence	6	Wood	14
Fond du Lac	15		
Forest	6		
Grant	18		
Green	19		
Green Lake	14		
Iowa	18		
Iron	2		
Jackson	11		
Jefferson	17		
Juneau	14		
Kenosha	20		
Kewaunee	8		
La Crosse	13		
Lafayette	18		
Langlade	10		
Lincoln	10		
Manitowoc	15		
Marathon	10		
Marinette	7		
Marquette	14		
Menominee	7		
Milwaukee	16		
Monroe	13		
Oconto	7		
Oneida	6		
Outagamie	9		
Ozaukee	16		
Pepin	12		
Pierce	12		
Polk	3		
Portage	14		
Price	5		
Racine	20		
Richland	13		

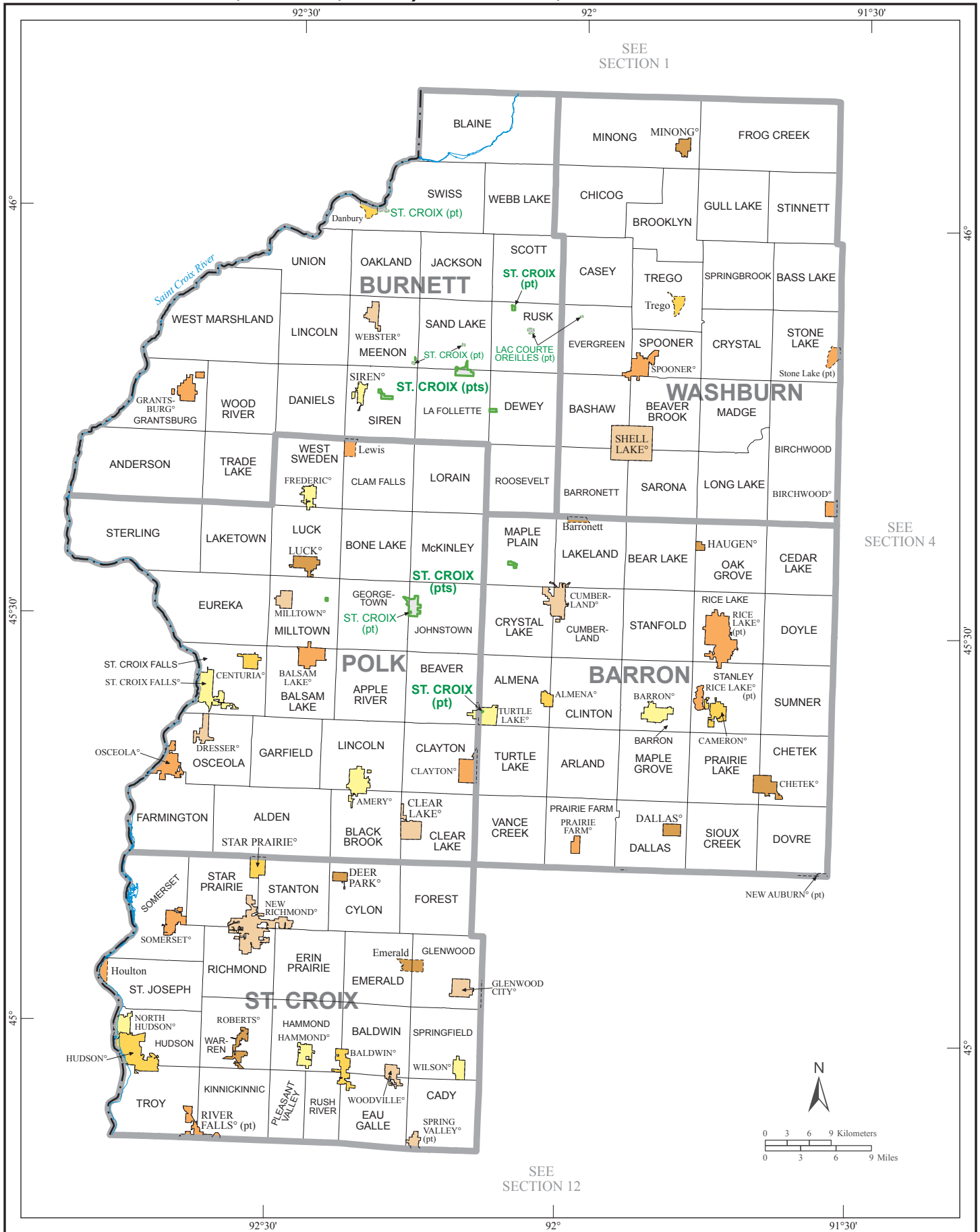
American Indian Areas, Counties, County Subdivisions, and Places - Section 1



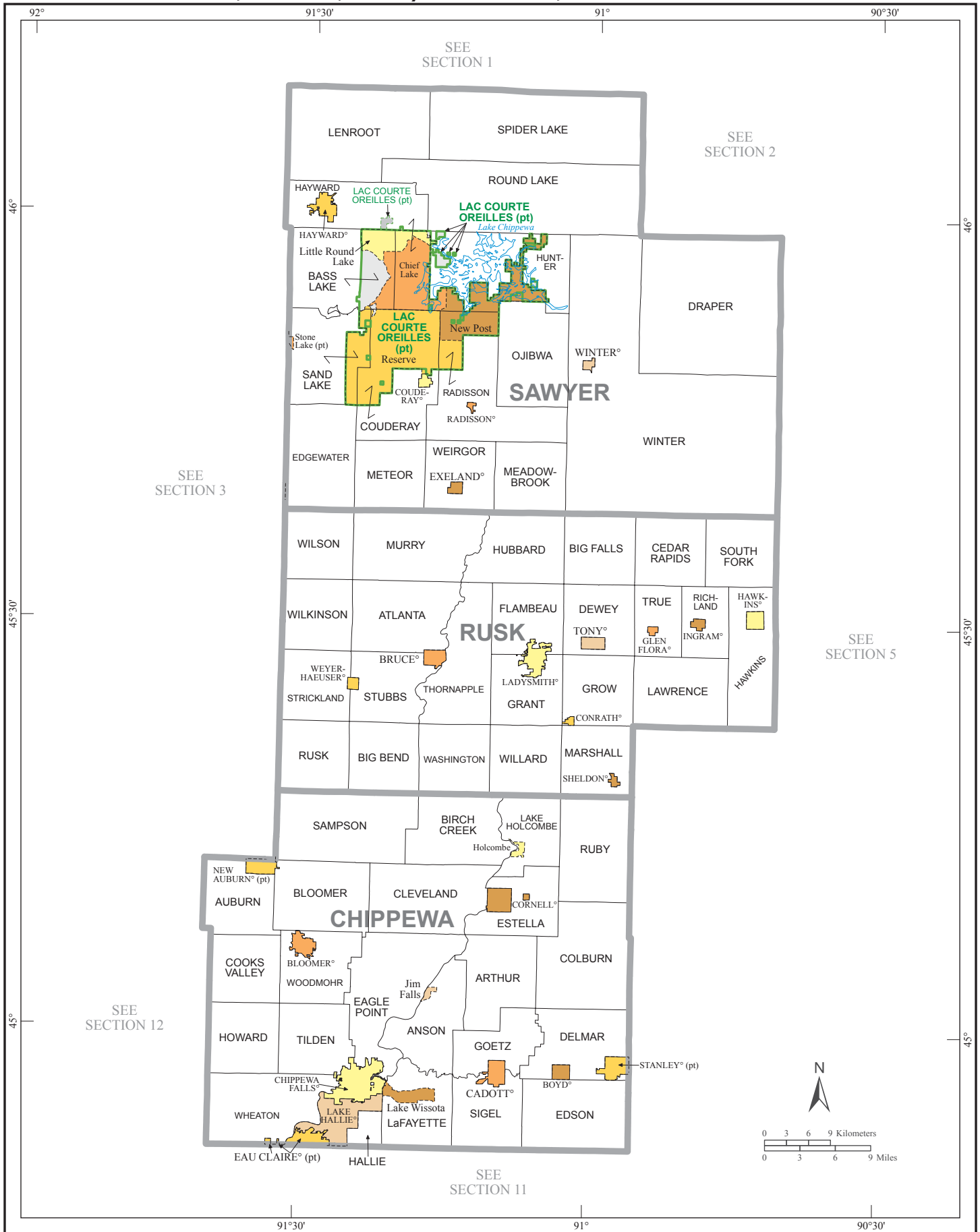
American Indian Areas, Counties, County Subdivisions, and Places - Section 2



American Indian Areas, Counties, County Subdivisions, and Places - Section 3



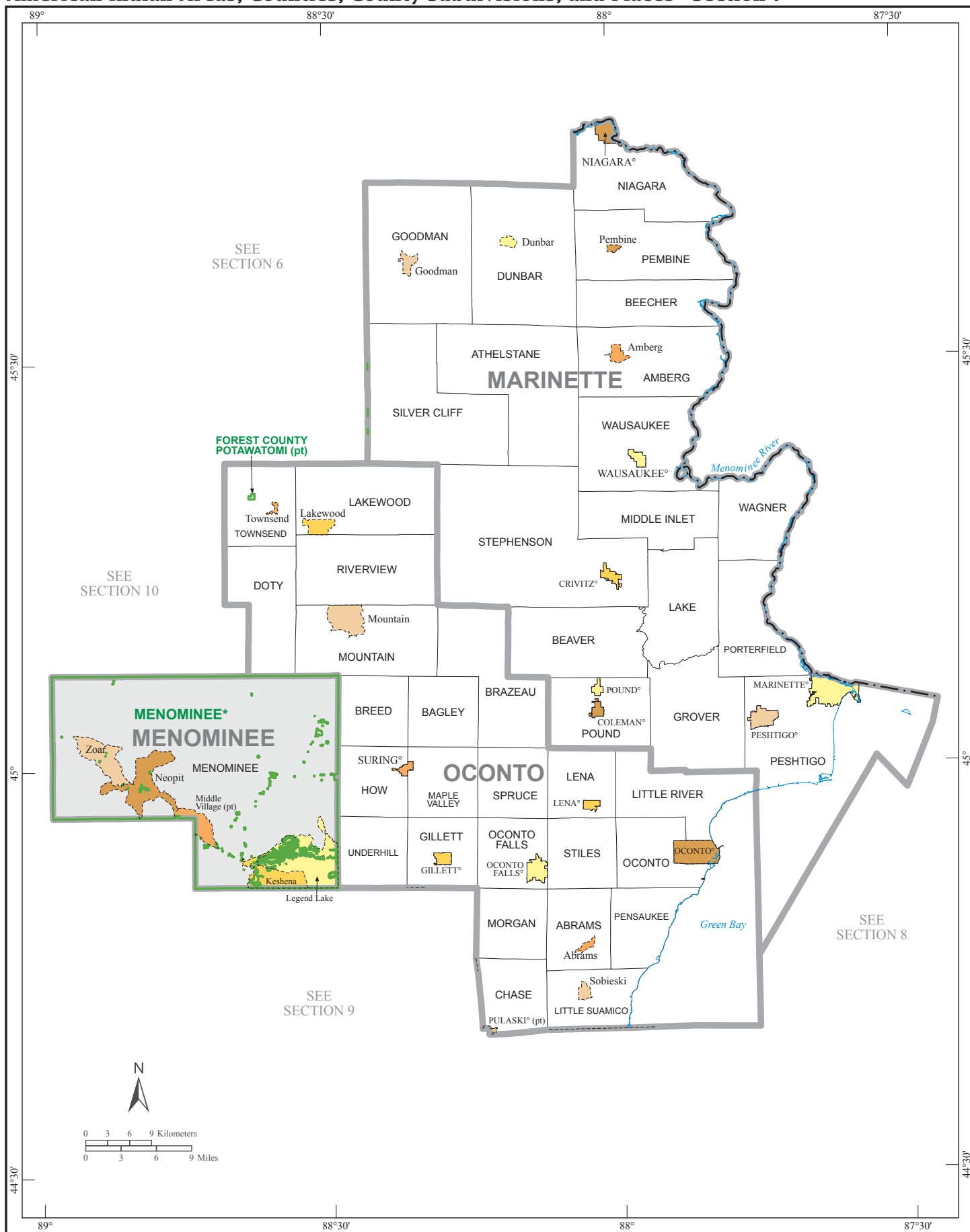
American Indian Areas, Counties, County Subdivisions, and Places - Section 4



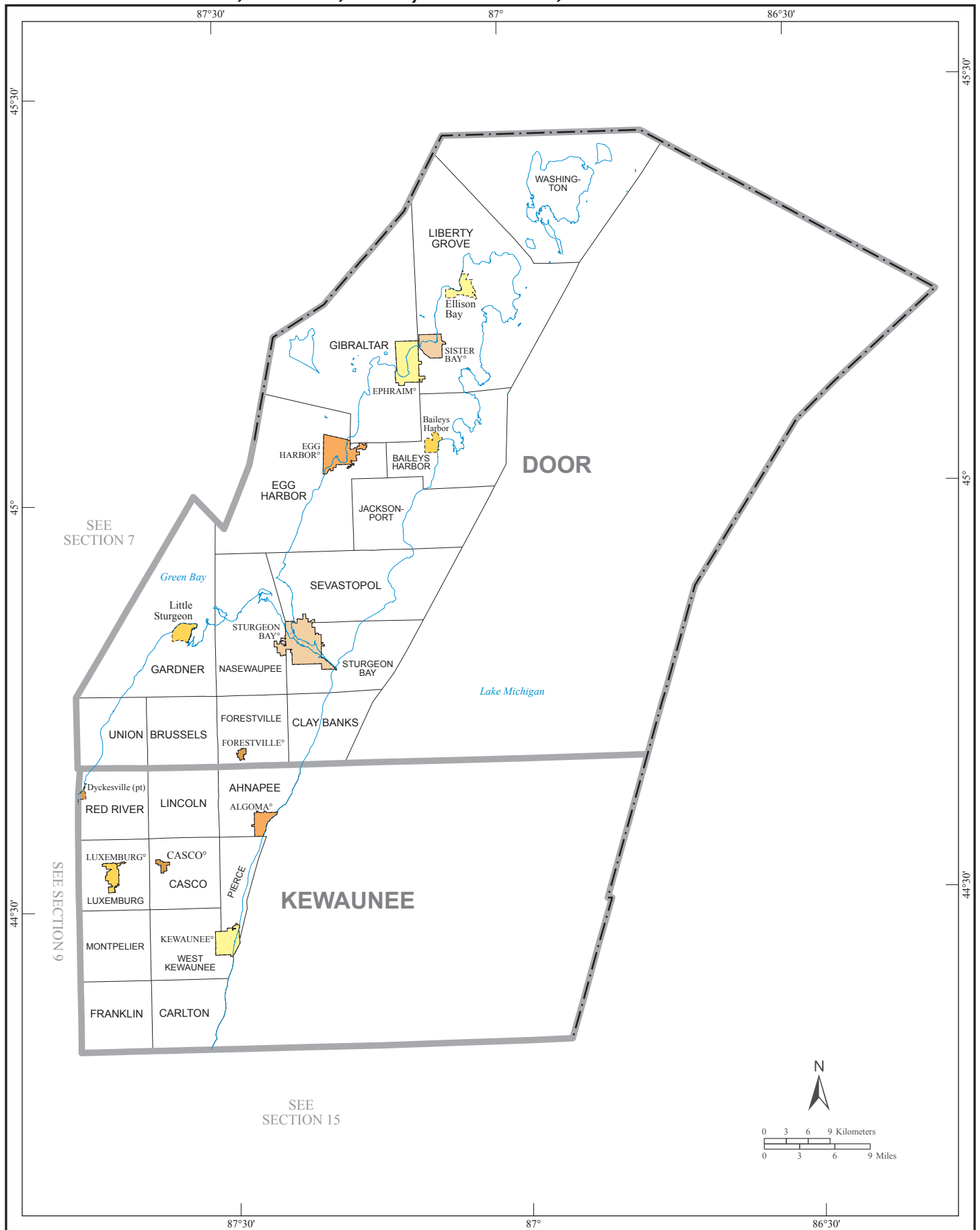
American Indian Areas, Counties, County Subdivisions, and Places - Section 5



American Indian Areas, Counties, County Subdivisions, and Places - Section 7



American Indian Areas, Counties, County Subdivisions, and Places - Section 8



SEE SECTION 10

SEE SECTION 7

SEE SECTION 8

SEE SECTION 14

SEE SECTION 15

KEY

BROWN

1 LAWRENCE (pt)

2 LAWRENCE (pt)

3 LEDGEVIEW (pt)

OUTAGAMIE

1 LITTLE CHUTE°

2 KIMBERLY°

3 COMBINED LOCKS°

4 KAUKAUNA°

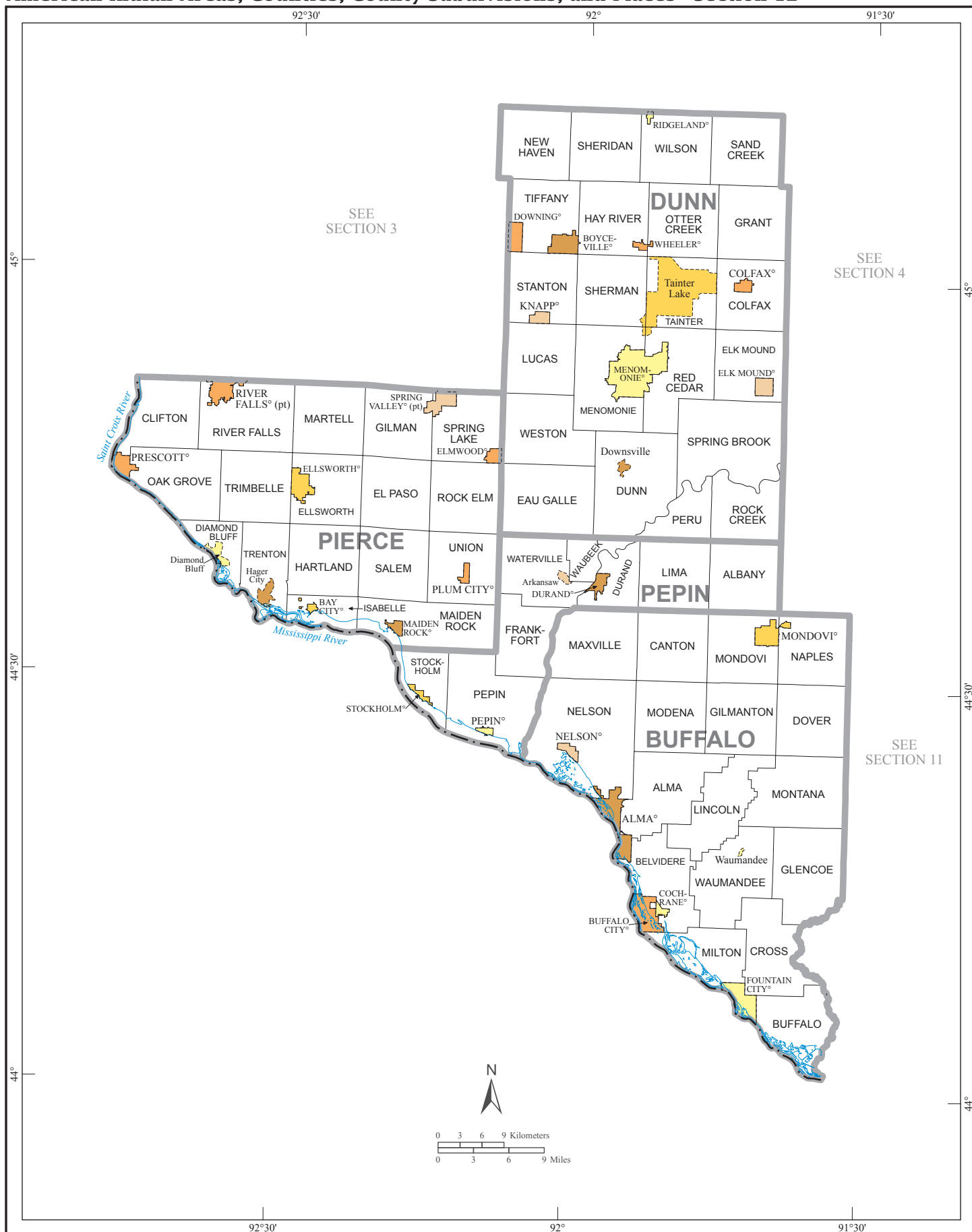
0 3 6 9 Kilometers

0 3 6 9 Miles

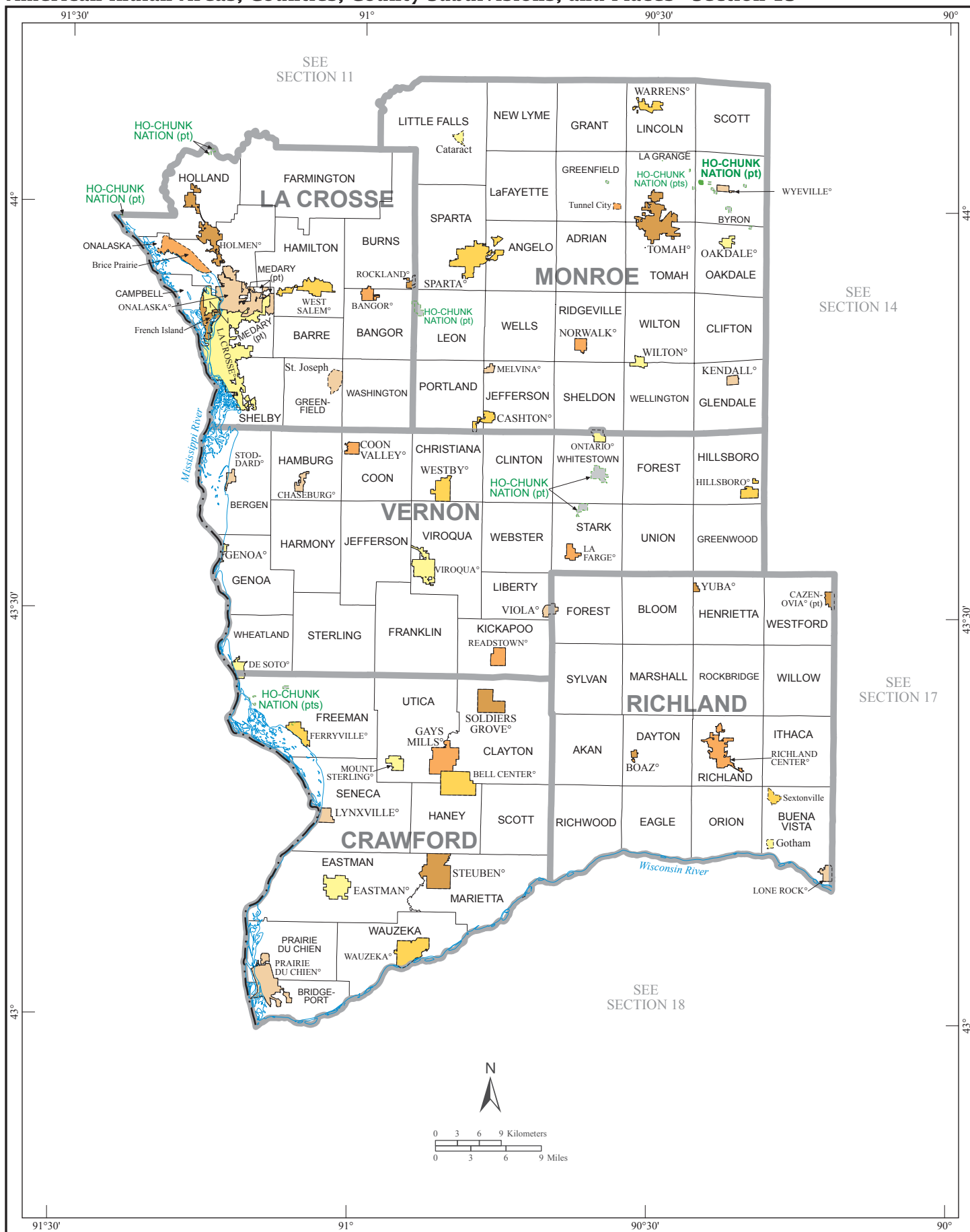
[illegible]

This map displays the townships and cities of Trempealeau County, Minnesota. The county is bordered by Union, Washington, Lincoln, Bridge Creek, Augusta, Fairchild, Garfield, Cleveland, Northfield, Garden Valley, Curran, Hixton, Taylor, Springfield, Albion, Franklin, Irving, North Bend, Melrose, Gale, Trempealeau, Dodge, and Caledonia townships. The Mississippi River is shown flowing through the county. The map includes a north arrow and a scale bar in kilometers and miles. The map is divided into sections 4, 5, 10, 12, 13, and 14.

American Indian Areas, Counties, County Subdivisions, and Places - Section 12



American Indian Areas, Counties, County Subdivisions, and Places - Section 13



[illegible]

[illegible]

KEY

WAUKESHA

- 1 DELAFIELD°
- 2 NASHOTAH°
- 3 HARTLAND°
- 4 MERTON°
- 5 WALES°
- 6 BROOKFIELD
- 7 PEWAUKEE° (village)
- 8 PEWAUKEE° (city)

KEY

DANE

1 MONONA[°]

2 SHOREWOOD HILLS[°]

3 MIDDLETON (pt)

4 MAPLE BLUFF[°]

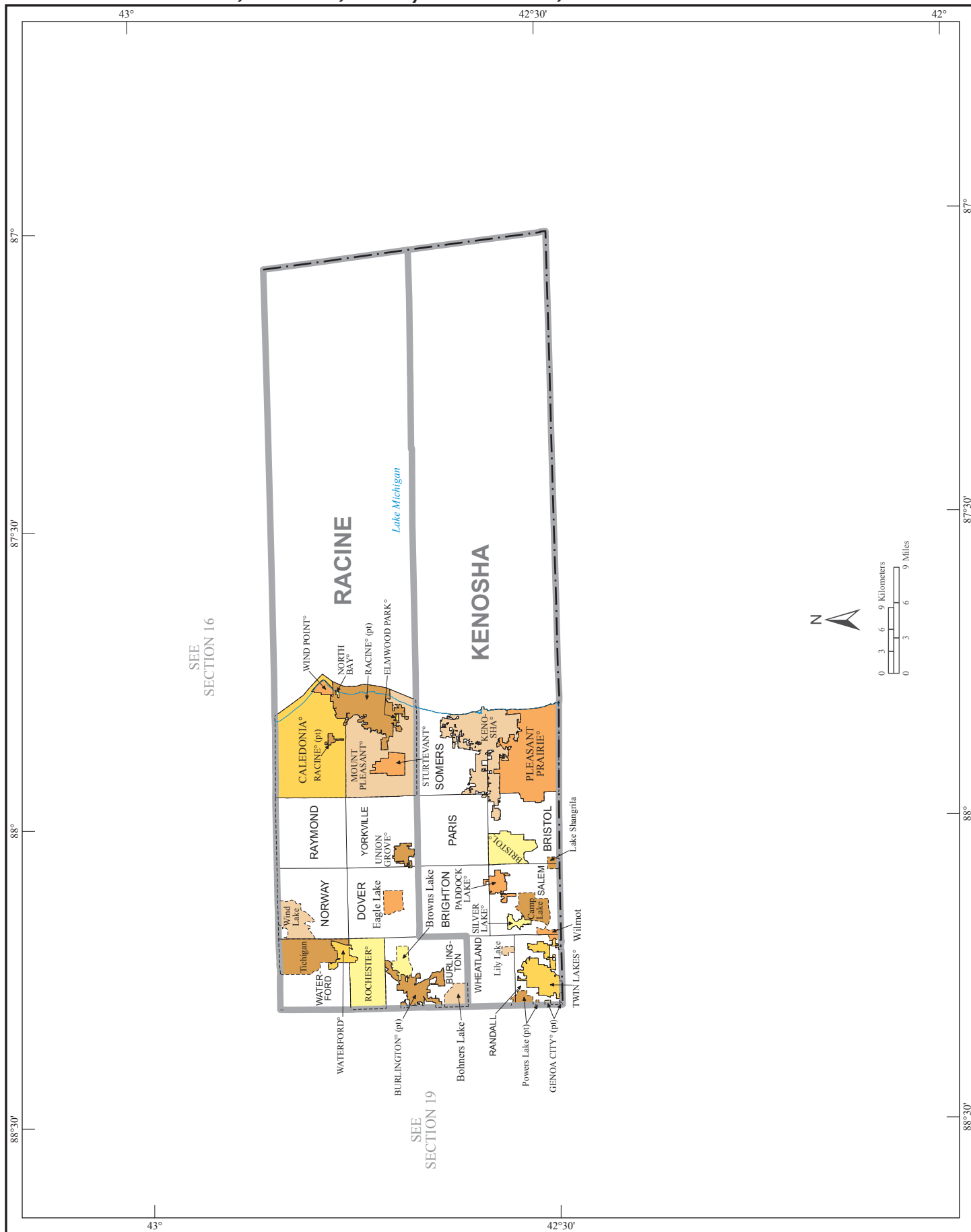
5 BURKE (pt)

6 BURKE (pt)

7 HO-CHUNK NATION (pt)

[illegible]

American Indian Areas, Counties, County Subdivisions, and Places - Section 20



American Indian Reservation and Off-Reservation Trust Land, Tribal Subdivisions - Menominee

